

**CITY OF NAPLES  
PURCHASING DIVISION  
CITY HALL, 735 8<sup>TH</sup> STREET SOUTH  
NAPLES, FLORIDA 34102  
PH: 239-213-7100 FX: 239-213-7105**

**ADDENDUM NUMBER 1**

NOTIFICATION DATE:	BID TITLE:	BID NUMBER:	BID OPENING DATE & TIME:
03/01/17	5th Ave - N Sidewalk Survey, Design and Engineering	16-050	03/09/2017 2:00 PM

**THE FOLLOWING INFORMATION IS HEREBY INCORPORATED INTO,  
AND MADE AN OFFICIAL PART OF THE ABOVE REFERENCED BID.**

The following clarifications are issued identifying the following changes for the referenced solicitation:

**Page limitations were inadvertently not indicated for each evaluation criteria section. Additional information on this issue is provided in the red type below.**

- Tab 1 - Cover Letter And Mandatory Form **Pages in this Section Do Not Count Toward The Page Limit**
- Tab 2 - Qualifications & Assigned Staff **Page Limit for this Section Is 8 Pages**
- Tab 3 - References And Past Experience **Page Limit for this Section Is 10 Pages**
- Tab 4 - Approach To Project **Page Limit for this Section Is 5 Pages**
- Tab 5 - M/WBE Certification **Page Limit for this Section Is 2 Pages**

**The award firm will be responsible for any necessary Environmental Permit. The City will pull and issue a Right of Way permit.**

- Exhibit A – Pre-Bid Attendees List**
- Exhibit B – Environmental Assessment**

**IMPORTANT MESSAGE**

**PLEASE ACKNOWLEDGE RECEIPT OF THIS ADDENDUM ON THE BID COVER SHEET.**



# City of Naples

## NON-MANDATORY PRE-PROPOSAL CONFERENCE

16-050 5th Ave - N Sidewalk Survey, Design and Engineering RFP

February 28, 2017 at 10:00 A.M. local time in the

Purchasing Division located at 735 8th Ave – S, Naples FL, 34102

### AGENDA

- **Pre-Bid Conference - Call to Order**
- **Introductions and Identification of Staff**
- **Overview of Non-Technical Requirements**
- **Overview by Project Manager of Technical Data**
- **Questions**
- **Adjourn**

**NOTE: Only questions submitted in writing and addressed solicitation addenda are official.**

**Summary:** This Request for Proposals (RFP) has been developed to solicit information from consulting firm proven to be qualified and experienced to complete the survey, design and engineering for sidewalk improvements in the River Park community on the north side of 5th Ave – N between Goodlette Road and Anthony Park. The Federal Department of Housing and Urban Development (HUD) under their CDBG Entitlement program has allocated funding to the City of Naples for this project.

# SIGN-IN

## City of Naples

### NON-MANDATORY PRE-PROPOSAL CONFERENCE

16-050 5th Ave - N Sidewalk Survey, Design and Engineering RFP

February 28, 2017 at 10:00 A.M. local time in the

Purchasing Division located at 735 8th Ave – S, Naples FL, 34102

Page 1 of 2

NAME JARED BROWN

COMPANY JOHNSON ENGINEERING

TELEPHONE 434-0333

E-MAIL jbrown@johnsoneng.com

NAME Shon Fandrich

COMPANY KLJ

TELEPHONE 239 208 9527

E-MAIL Shon.fandrich@KLJeng.com

NAME JOSH HILDEBRAUD

COMPANY JOHNSON ENGINEERING

TELEPHONE 872-4039

E-MAIL jjh@johnsoneng.com

# SIGN-IN

## City of Naples

### NON-MANDATORY PRE-PROPOSAL CONFERENCE

16-050 5th Ave - N Sidewalk Survey, Design and Engineering RFP

February 28, 2017 at 10:00 A.M. local time in the

Purchasing Division located at 735 8th Ave - S, Naples FL, 34102

Page 2 of 2

NAME Gregory Givans

COMPANY STAFF CON

TELEPHONE 239-213-7100

E-MAIL GGIVANS@NAPLESCON.COM

NAME Cecilia Varga

COMPANY STAFF CON

TELEPHONE 239-213-5013

E-MAIL CVARGA@NAPLES.GOV.COM

NAME \_\_\_\_\_

COMPANY \_\_\_\_\_

TELEPHONE \_\_\_\_\_

E-MAIL \_\_\_\_\_

**Exhibit B – Environmental Assessment**

**ENVIRONMENTAL ASSESSMENT**

**CITY OF NAPLES SIDEWALK IMPROVEMENTS**

**CDBG GRANT # B-15-UC-12-0016 and B-16-UC-12-0016**

**COLLIER COUNTY**

**TABLE OF CONTENTS**

1. ENVIRONMENTAL ASSESSMENT
2. 8 STEP CERTIFICATION
3. SUB RECIPIENT FUNDING APPLICATION – PROJECT DESCRIPTION
4. AGREEMENT BETWEEN COLLIER COUNTY AND THE CITY OF NAPLES
5. PROJECT DESCRIPTION MAP – COST ESTIMATE
6. GOOGLE EARTH AERIAL MAP
7. FIELD INSPECTION PHOTOS
8. AIRPORT HAZARDS – AIRPORT LOCATION MAP, AIR NAV
9. COASTAL ZONE MAP AND COASTAL ZONE MANAGEMENT AREAS
10. NON-ATTAINMENT AREA MAP
11. FEMA FIRM MAP
12. EPA MAPS – AIR, LAND, WASTE, WATER, ECHO/FACILITY REPORTS
13. COLLIER COUNTY ENDANGERED SPECIES LIST – CRITICAL HABITAT MAP
14. FARMLAND MAP – SOIL SURVEY
15. COLLIER COUNTY HISTORIC REGISTRY, PLACES OF INTEREST MAP
16. SOLE SOURCE AQUIFER MAP
17. WETLANDS MAP
18. WILD AND SCENIC RIVERS MAP
19. FEDERAL, STATE AND LOCAL AGENCY REQUEST FOR COMMENT LETTERS, CERTIFIED MAIL RECEIPTS, COMMENTS RECEIVED
20. PUBLIC NOTICE AND PROOF OF PUBLICATION
21. FONSI NOTIFICATION
22. REQUEST FOR RELEASE OF FUNDS



U.S. Department of Housing and Urban  
Development  
451 Seventh Street, SW  
Washington, DC 20410  
[www.hud.gov](http://www.hud.gov)  
[espanol.hud.gov](http://espanol.hud.gov)

## **Environmental Assessment Determinations and Compliance Findings for HUD-assisted Projects 24 CFR Part 58**

### **Project Information**

**Project Name: City of Naples Sidewalk Improvements**

**Responsible Entity: Collier County**

**Grant Recipient (if different than Responsible Entity):**

**State/Local Identifier: B-15-UC-12-0016 and B-16-UC-12-0016**

**Preparer: J. Corbett Alday**

**Certifying Officer Name and Title: Leo E. Ochs, Jr., County Manager**

**Grant Recipient (if different than Responsible Entity):**

**Consultant (if applicable): Guardian CRM, Inc.**

**Direct Comments to: J. Corbett Alday and Lisa Oien**

**Project Location:** The north side of 5<sup>th</sup> Avenue North from Goodlette Frank Road to Anthony Park in Naples, Collier County, Florida.

**Description of the Proposed Project** [24 CFR 50.12 & 58.32; 40 CFR 1508.25]: The project will be for the design and construction of a sidewalk on the North side of 5<sup>th</sup> Avenue North from Goodlette Frank Road to Anthony Park. The project will include any design, mobilization, swale reclamation, irrigation, surveying, contingencies and any other associated activities needed to complete the sidewalk improvement project.

**Statement of Purpose and Need for the Proposal** [40 CFR 1508.9(b)]:

Based on a community needs assessment, the goal of the project is to reconnect areas in the River Park community with an emphasis on public safety and connectivity. This activity supports Vision Plans and addresses the needs for improved safety and better connectivity, circulation and community sustainability and development.

**Existing Conditions and Trends** [24 CFR 58.40(a)]: The project area contains a neighborhood consisting predominantly of LMI area. This area is a low and moderate income that is in need of assistance to increase pedestrian mobility and connectivity within the community.

**Funding Information**

Grant Number	HUD Program	Funding Amount
B-15-UC-12-0016	CDBG	\$166,930.00
B-16-UC-12-0016		

**Estimated Total HUD Funded Amount: \$166,930.00**

**Estimated Total Project Cost (HUD and non-HUD funds) [24 CFR 58.32(d)]: \$166,930.00**

**Compliance with 24 CFR 50.4, 58.5, and 58.6 Laws and Authorities**

Record below the compliance or conformance determinations for each statute, executive order, or regulation. Provide credible, traceable, and supportive source documentation for each authority. Where applicable, complete the necessary reviews or consultations and obtain or note applicable permits of approvals. Clearly note citations, dates/names/titles of contacts, and page references. Attach additional documentation as appropriate.

Compliance Factors: Statutes, Executive Orders, and Regulations listed at 24 CFR §58.5 and §58.6	Are formal compliance steps or	Compliance determinations

	mitigation required?	
<b>STATUTES, EXECUTIVE ORDERS, AND REGULATIONS LISTED AT 24 CFR 50.4 and 58.6</b>		
<b>Airport Hazards</b>  24 CFR Part 51 Subpart D	Yes    No <input type="checkbox"/> <input checked="" type="checkbox"/>	The project is for the design and construction of sidewalks and is not within 15,000 feet of a military airport but is within 2,500 feet of a civilian airport. Although within the proximity of the civilian airport, the project is not located within a Runway Potential Zone/Clear Zone or Accident Potential Zone. See project scope, location maps, airport location map, AirNav documentation.
<b>Coastal Barrier Resources</b>  Coastal Barrier Resources Act, as amended by the Coastal Barrier Improvement Act of 1990 [16 USC 3501]	Yes    No <input type="checkbox"/> <input checked="" type="checkbox"/>	Although the project is located in a coastal county, the project is not located within a coastal barrier resource area. FWS and Florida State Clearinghouse have been consulted. See project location maps, see consultation letters, Coastal Zone maps.
<b>Flood Insurance</b>  Flood Disaster Protection Act of 1973 and National Flood Insurance Reform Act of 1994 [42 USC 4001-4128 and 42 USC 5154a]	Yes    No <input type="checkbox"/> <input checked="" type="checkbox"/>	The project is for the design and construction of sidewalks and will not involve financial assistance for construction, rehabilitation or acquisition of a mobile home, building or insurable personal property and does not require flood insurance. The County participates in the NFIP. See project scope, FEMA FIRM, location maps.
<b>STATUTES, EXECUTIVE ORDERS, AND REGULATIONS LISTED AT 24 CFR 50.4 &amp; 58.5</b>		
<b>Clean Air</b>  Clean Air Act, as amended, particularly section 176(c) & (d); 40 CFR Parts 6, 51, 93	Yes    No <input type="checkbox"/> <input checked="" type="checkbox"/>	The project does not include new construction or conversion of land use facilitating the development of public, commercial, commercial or industrial facilities or five or more dwelling units. The projects is for the installation of sidewalks in an existing neighborhood near a park and is not located within a Non-Attainment Area. See project scope, project location maps, Non Attainment map.



<p><b>Coastal Zone Management</b></p> <p>Coastal Zone Management Act, sections 307(c) &amp; (d)</p>	<p>Yes No</p> <p><input type="checkbox"/> <input checked="" type="checkbox"/></p>	<p>The project is for the design and construction of sidewalks and will not affect the Coastal Zone. The Florida State Clearinghouse has been consulted. See project location, consultation letters, project scope.</p>
<p><b>Contamination and Toxic Substances</b></p> <p>24 CFR Part 50.3(i) &amp; 58.5(i)(2)</p>	<p>Yes No</p> <p><input type="checkbox"/> <input checked="" type="checkbox"/></p>	<p>The site was evaluated both on the NEPA assist mapping tool site and a field inspection has been completed. No on-site or nearby toxic, hazardous, or radioactive substances were identified. See project locations maps, field inspection photos, NEPA Assist toxic map.</p>
<p><b>Endangered Species</b></p> <p>Endangered Species Act of 1973, particularly section 7; 50 CFR Part 402</p>	<p>Yes No</p> <p><input type="checkbox"/> <input checked="" type="checkbox"/></p>	<p>The project is not anticipated to have an effect to endangered species or critical habitats. The USFW has been consulted, the site was reviewed for critical habitats on the NEPA assist mapping tool and no endangered species or critical habitats were observed during the field inspection completed. See project scope, project location maps, consultation letters, field inspection photos.</p>
<p><b>Explosive and Flammable Hazards</b></p> <p>24 CFR Part 51 Subpart C</p>	<p>Yes No</p> <p><input type="checkbox"/> <input checked="" type="checkbox"/></p>	<p>The proposed project is for the design and construction of sidewalks and does not include a hazardous facility and will not increase residential densities or conversion of land. See project scope, project location maps.</p>
<p><b>Farmlands Protection</b></p> <p>Farmland Protection Policy Act of 1981, particularly sections 1504(b) and 1541; 7 CFR Part 658</p>	<p>Yes No</p> <p><input type="checkbox"/> <input checked="" type="checkbox"/></p>	<p>The project is for the design and construction of sidewalks and does not include new construction, acquisition of underdeveloped land or conversion that would convert agricultural land to a non - agricultural use. See project location maps, project scope and field inspection photos.</p>
<p><b>Floodplain Management</b></p> <p>Executive Order 11988, particularly section 2(a); 24 CFR Part 55</p>	<p>Yes No</p> <p><input checked="" type="checkbox"/> <input type="checkbox"/></p>	<p>The sidewalk project is located within a flood zone. FEMA has been consulted. The 8 step flood review process has been completed. See FEMA FIRM map, 8 step documentation, project scope, consultation letters.</p>

<p><b>Historic Preservation</b></p> <p>National Historic Preservation Act of 1966, particularly sections 106 and 110; 36 CFR Part 800</p>	<p>Yes No</p> <p><input type="checkbox"/> <input checked="" type="checkbox"/></p>	<p>The project is for the design and construction of sidewalks. SHPO and THPO have been consulted. No negative comments received. See project scope, project location maps, consultation letters.</p>
<p><b>Noise Abatement and Control</b></p> <p>Noise Control Act of 1972, as amended by the Quiet Communities Act of 1978; 24 CFR Part 51 Subpart B</p>	<p>Yes No</p> <p><input type="checkbox"/> <input checked="" type="checkbox"/></p>	<p>The project is for the design and construction of sidewalks. There will be no new construction for residential use, no rehab of existing residential property. See project scope, project location maps.</p>
<p><b>Sole Source Aquifers</b></p> <p>Safe Drinking Water Act of 1974, as amended, particularly section 1424(e); 40 CFR Part 149</p>	<p>Yes No</p> <p><input type="checkbox"/> <input checked="" type="checkbox"/></p>	<p>The project is not located near a sole source aquifer. See project location maps, see Sole Source Aquifer location maps.</p>
<p><b>Wetlands Protection</b></p> <p>Executive Order 11990, particularly sections 2 and 5</p>	<p>Yes No</p> <p><input type="checkbox"/> <input checked="" type="checkbox"/></p>	<p>The project location is not located within a wetland. The project is for the design and construction of sidewalks within an existing right of way. See project scope, project location maps, wetlands map.</p>
<p><b>Wild and Scenic Rivers</b></p> <p>Wild and Scenic Rivers Act of 1968, particularly section 7(b) and (c)</p>	<p>Yes No</p> <p><input type="checkbox"/> <input checked="" type="checkbox"/></p>	<p>The project is located within Collier County and is not located near a Wild &amp; Scenic River. See project location maps, Wild &amp; Scenic River map.</p>
<p><b>ENVIRONMENTAL JUSTICE</b></p>		
<p><b>Environmental Justice</b></p> <p>Executive Order 12898</p>	<p>Yes No</p> <p><input type="checkbox"/> <input checked="" type="checkbox"/></p>	<p>No adverse environmental impacts have been identified. The project is to have a beneficial impact on low to moderate income households in the area. See project scope, project location maps.</p>

**Environmental Assessment Factors** [24 CFR 58.40; Ref. 40 CFR 1508.8 & 1508.27] Recorded below is the qualitative and quantitative significance of the effects of the proposal on the character, features and resources of the project area. Each factor has been evaluated and documented, as appropriate and in proportion to its relevance to the proposed action. Verifiable source documentation has been provided and described in support of each determination, as appropriate. Credible, traceable and supportive source documentation for each authority has been provided. Where applicable, the necessary reviews or consultations have been completed and applicable permits of approvals have been obtained or noted. Citations, dates/names/titles of contacts, and page references are clear. Additional documentation is attached, as appropriate. **All conditions, attenuation or mitigation measures have been clearly identified.**

**Impact Codes:** Use an impact code from the following list to make the determination of impact for each factor.

- (1) Minor beneficial impact
- (2) No impact anticipated
- (3) Minor Adverse Impact – May require mitigation
- (4) Significant or potentially significant impact requiring avoidance or modification which may require an Environmental Impact Statement

Environmental Assessment Factor	Impact Code	Impact Evaluation
<b>LAND DEVELOPMENT</b>		
Conformance with Plans / Compatible Land Use and Zoning / Scale and Urban Design	1	The sidewalk project is in conformance with the Consolidated Plan, a high priority for infrastructure improvements for sidewalk construction and repair. The project is located in a developed area in Naples near a park that has a need for sidewalks. See project plans, consolidated plan, project location maps
Soil Suitability/ Slope/ Erosion/ Drainage/ Storm Water Runoff	2	No impact anticipated. The project area has relatively no slope, no erosion concerns. The soil is suitable for the installation of sidewalks in the area. See Soils Maps, project description, site location photos.
Hazards and Nuisances including Site Safety and Noise	2	No impact anticipated. The project does not involve any potential hazards and is only meant to provide pedestrian safety to the existing area by the installation of sidewalks nearby the park. See project location maps, project plans.
Energy Consumption	2	No impact anticipated, no significant consumption of energy. The project involves sidewalk construction and will not increase energy use substantially. See project plans, see location maps.

Environmental Assessment Factor	Impact Code	Impact Evaluation
<b>SOCIOECONOMIC</b>		
Employment and Income Patterns	1	Potentially beneficial. By the installation of sidewalks in the area, the project is intended to create a safe and attractive corridor for residents to move between places of work, home, school and recreational facilities, See maps, project scope.
Demographic Character Changes, Displacement	1	No impact anticipated. The installation of sidewalks in the area will not significantly alter the demographics of the community. See maps, project description

Environmental Assessment Factor	Impact Code	Impact Evaluation
<b>COMMUNITY FACILITIES AND SERVICES</b>		
Educational and Cultural Facilities	2	No significant impact. There are no educational or cultural facilities within the project area. See maps, facilities map,

		project scope.
Commercial Facilities	1	Potentially beneficial impact to nearby commercial facilities in the area as it will provide for a safer pedestrian environment. See maps, project scope.
Health Care and Social Services	2	No significant impact. The project area has no health care or social service facilities. See maps, project scope.
Solid Waste Disposal / Recycling	2	No impact anticipated. The project consists only of the installation of sidewalks within the area. See project scope of work.
Waste Water / Sanitary Sewers	2	No impact anticipated. The project consists only of the installation of sidewalks within the area. See project scope of work.
Water Supply	2	No impact anticipated. The project consists only of the installation of sidewalks within the area. See project scope of work.
Public Safety - Police, Fire and Emergency Medical	1	Potentially beneficial. The installation of sidewalks is intended to provide a safe and attractive corridor for residents to move between places of work, home, school. In particular, pedestrians and bicyclists should have access to sidewalks, walkways safe from traffic. See project location and scope of work.
Parks, Open Space and Recreation	1	Potentially beneficial. The installation of sidewalks is located nearby parks or open space and recreational areas. See project location maps, project scope of work.
Transportation and Accessibility	1	Potentially beneficial. The installation of sidewalks is intended to provide a walkway safe from traffic for residents of the area that includes work and nearby park. See project location maps, project scope of work.

Environmental Assessment Factor	Impact Code	Impact Evaluation
<b>NATURAL FEATURES</b>		
Unique Natural Features, Water Resources	2	No impact anticipated. There are water resources noted in the area during a field inspection and a review of the location through NEPA assist mapping tool, the project will be completed within a public right of way and will have no impact on the water resources in the area. See location maps, field inspection photos.
Vegetation, Wildlife	2	No impact anticipated. The project is sidewalk installation within a developed area. See project scope, field inspection photos, EPA maps.
Other Factors	N/A	N/A

**Additional Studies Performed:** Based on a community needs assessment completed, the activity supports Vision Plans and addresses the needs for improved safety and better connectivity, circulation and community sustainability and development.

**Field Inspection** (Date and completed by):

A field inspection was completed by Antonio Jenkins of Guardian CRM, Inc. on October 19, 2016.

**List of Sources, Agencies and Persons Consulted** [40 CFR 1508.9(b)]:

Collier Area Transit  
City of Naples Bureau of Fire  
Collier County School Board  
City of Naples Police Department  
City of Naples Parks and Recreation Department  
Miccosukee Tribe  
Muscogee Creek Nation  
Florida State Clearinghouse  
Environmental Protection Agency  
EPA Sole Source  
Federal Emergency Management Agency  
Historical Preservation  
Regional Planning Council  
South Florida Water Management District  
US Army Corps of Engineers  
United States Environmental Protection Agency  
United States Fish and Wildlife

**List of Permits Obtained:**

The project will be implemented by the City of Naples, there are no permitting or regulatory obstacles. The City of Naples will be the primary recipient and lead agency for controlling and completing all aspects and activities proposed. All necessary permits will be obtained.

**Public Outreach** [24 CFR 50.23 & 58.43]:

On 2/4/16, the City held a well- advertised single issue community meeting at the River Park Community Center for citizen input into the CDBG project needs identification.

Early Floodplain Notice was published on October 10, 2016.

Final Floodplain Notice was published on November 18, 2016.

FONSI notification will sent to the above listed agencies and will also be published in a local newspaper of general circulation on.

**Cumulative Impact Analysis [24 CFR 58.32]:**

The project was evaluated and the long term impact of the project is to maintain a quality city by meeting the needs and expectations of residents in keeping with the City Vision Plan and support the County's needs identified impacts related to Public Facilities and Improvements – streets, parks, sidewalks, water and sewer lines and community/neighborhood facilities.

**Alternatives [24 CFR 58.40(e); 40 CFR 1508.9]**

Other areas for the project were evaluated but were not chosen, these streets were chosen as the sidewalks include a section near a park.

**No Action Alternative [24 CFR 58.40(e)]:**

The no action alternative is that the area would have no sidewalks to improve pedestrian traffic in the heavily traveled thoroughfare. Pedestrian flow will continue to be less safe with no improved walkway.

**Summary of Findings and Conclusions:**

The activity will provide long-term economic benefits and assist in the stabilization of the neighborhood as well as increase pedestrian mobility and connectivity within the community. Additionally the project supplements the prior year's pedestrian safety and crossing project at the intersection of 5<sup>th</sup> Avenue North and Goodlette Frank Roads.

**Mitigation Measures and Conditions [40 CFR 1505.2(c)]**

Summarize below all mitigation measures adopted by the Responsible Entity to reduce, avoid, or eliminate adverse environmental impacts and to avoid non-compliance or non-conformance with the above-listed authorities and factors. These measures/conditions must be incorporated into project contracts, development agreements, and other relevant documents. The staff responsible for implementing and monitoring mitigation measures should be clearly identified in the mitigation plan.

Law, Authority, or Factor	Mitigation Measure
N/A	N/A

**Determination:**

**Finding of No Significant Impact** [24 CFR 58.40(g)(1); 40 CFR 1508.27]  
The project will not result in a significant impact on the quality of the human environment.

**Finding of Significant Impact** [24 CFR 58.40(g)(2); 40 CFR 1508.27]  
The project may significantly affect the quality of the human environment.

Preparer Signature: J. Corbett Alday Date: 12/5/2016

Name/Title/Organization: J. Corbett Alday, Vice President and COO, Guardian CRM, Inc.

Certifying Officer Signature: \_\_\_\_\_ Date: \_\_\_\_\_

Name/Title: Leo E. Ochs, Jr., County Manager

This original, signed document and related supporting material must be retained on file by the Responsible Entity in an Environmental Review Record (ERR) for the activity/project (ref: 24 CFR Part 58.38) and in accordance with recordkeeping requirements for the HUD program(s).





December 1, 2016

Mr. Ubaldo A. Cazzoli  
Field Environmental Officer  
US Department of Housing and Urban Development  
Brickell Plaza Federal Building  
909 SE First Avenue, Suite 500  
Miami, FL 33131-3028

Reference: 8-STEP PROCESS FOR DECISION MAKING  
Subject: Floodplain Requirement/Executive Orders 11988 & 11990  
Contract: B-15-UC-12-0016 and B-16-UC-12-0016  
Project Name: City of Naples Sidewalk Improvements

Dear Mr. Cazzoli:

Pursuant to the terms and conditions of our contract as noted above, please find the following completion of the Environmental Review 8-Step Process as required.

**Step 1-Floodplain Determination:**

It has been determined that the area for the project of the City of Naples Sidewalk Improvement Project location being serviced with CDBG grant funds is located within a 100 year floodplain. See Attached FEMA FIRM map for reference.

The project is for the design and construction of a sidewalk on the North side of 5<sup>th</sup> Avenue North from Goodlette Frank Road to Anthony Park. The project will include any design, mobilization, swale reclamation, irrigation, surveying, contingencies and any other associated activities needed to complete the sidewalk improvement project.

The proposed project has been determined to be nothing but beneficial to the project area.

**Step 2-Early Notice for Floodplain Action:**

Early public notice was published in the Naples Daily News on October 10, 2016. The ad targeted local residents, including those in the floodplain. Request for comment letters were sent to interested Federal, State and local agencies. A list of specific agencies contacted and a copy of the published notification is kept in the project's environmental review record. 15 days were allowed for public comment. No comments were received. As required by regulation, the notice also included the name, proposed location and description of the activity and the responsible entity contact for information with the location and hours of the office at which a full description of the proposed action can be viewed.

**Step 3-Identify and evaluate practible alternatives:**

Other areas for the project were evaluated but were not chosen, these streets were chosen as the sidewalks include a section near a park. The project serves a national objective by enhancing the living environment for persons in low and moderate income areas through public improvement activities and elimination of blight by creating safe and attractive corridors for



residents to move between places of work, home, school. In particular, pedestrians and bicyclists should have access to sidewalks safe from traffic.

**Step 4-Identify Potential Direct and Indirect Impacts Associated with Floodplain Development:**

Although the project is located in the floodplain, the proposed project is not anticipated to cause adverse affect on the floodplain. The project is the construction of sidewalks. No negative impact to the area has been found.

**Step 5-Design to minimize Impact Effects:**

The project will be including proper design and development in order to minimize the effect on the floodplain.

**Step 6-Re-evaluation Alternative Floodplain Impact:**

The proposed actions were reevaluated to determine: (1) Whether it is still practical in light of its exposure to flood hazards in the floodplain, the extent to which it will aggravate the current hazards to other floodplains, and its potential to disrupt floodplain values; and (2) Whether alternatives preliminarily dismissed at Step 3 of this section are practical in light of the information gained in Steps 4 and 5 of this section. Conclusion in Step 5 remains the same. The project is designed with the objective to renovate the existing in order to minimize the effect on the flood plain. The only impact is to be beneficial to the area's low to moderate income families.

**Step 7-Final Notice of Explanation**

Notice of Explanation was published on November 18, 2016 in the Naples Daily News, after completing the Step 2, Early Notice for Floodplain Action. The ad targeted local residents, including those in the floodplain. FONSI notices will be sent to interested Federal, State and local agencies. A list of specific agencies contacted and a copy of the published notification is kept in the project's environmental review record. 7 days were allowed for public comment. No comments were received. As required by regulation, the notice also included the name, proposed location and description of the activity and the responsible entity contact for information with the location and hours of the office at which a full description of the proposed action can be viewed.

**Step 8 -Steps:**

1-7 have been completed as indicated.

I am confident that the above 8-Step process has been satisfactorily completed.

The County will ensure the project plans are followed as described above and the objective to remain the same as being only beneficial to the area.

Please do not hesitate to contact me should further documentation, clarification or information be required to transmit to your office.

Sincerely,

*J. Corbett Alday*

J. Corbett Alday  
Guardian CRM, Inc.  
Vice President and COO



Powered by ZoomGrants™

Collier County Community and Human Services  
Community and Human Services  
**Community Development Block Grant (CDBG)**  
3/11/2016 deadline

City of Naples  
**City of Naples Sidewalk Improvements**

**\$ 166,930.00** Requested  
\$ 166,930 Total Project Cost

Submitted: 3/10/2016 6:36:29 AM (Pacific)

**Project Contact**

Gregory Givens  
[ggivens@naplesgov.com](mailto:ggivens@naplesgov.com)  
Tel: 239-213-7100

**Additional Contacts**

None

**City of Naples**

735 8th Street - South  
Naples, FL 34102

**City Manager**

A. William Moss  
[bmoss@naplesgov.com](mailto:bmoss@naplesgov.com)

Telephone 239-213-1001

Fax 239-213-1033

Web <http://www.naplesgov.com>

**Additional Information**

1. Would you be willing to accept less than the amount requested above?

- Yes
- No

2. If Yes, what would be the amount acceptable? If No, briefly explain why a lesser amount would not be accepted.

HUD Two FFY CDBG Allocations

**Agency Information**

**Section 3: AGENCY ORGANIZATION INFORMATION**

1. Is your organization a non-profit with 501(c)(3) status?

- Yes
- No

2. How many years have you been in operation?

Years

TOTAL

3. Is your organization or agency faith based?

If yes, all faith-based organizations must complete and attach Acknowledgement of Religious Organization Requirements Form (in the Documents tab)

- Yes
- No

4. Does your agency have written personnel, fiscal/procurement & implemented policy?

(Community and Human Services will review upon award)

- Yes
- No

5. Does your agency have a written operating procedures manual?

(Community and Human Services will review upon award)

- Yes  
 No

**6. Physical Address (if different from mailing address listed in previous tab)**  
If the mailing and physical address are the same, enter 'Same'.  
Same

## Application Questions

### Section 4: NATIONAL OBJECTIVES

**1. Which one of the three National Objectives will this project target?**

For additional information, click the Application Guide tab, above.

- Benefits low and moderate income persons (24 CFR 570.208(a))  
 Aids in the prevention or elimination of slums or blight (24 CF 570.208(b))  
 Qualifies as a certified urgent need (24 CF 570.208(c))

**2. Provide justification for how your project targets the National Objective selected above.**

Refer to the Application Guide tab, above, for specific subcategories to address.

The city of Naples activity supports a National Objective by benefiting low and moderate income persons (24 CFR 570.208(a)). The project area contains a neighborhood consisting predominantly of LMI area. This activity is located in Naples SMSA - Census Tract 7, Block Group and is not supplanting or duplication of existing City projects. This area is a low and moderate income (base on FY 2010 Income Limits Summary for Naples using 2009 estimated US Census data) "area benefit" with a population of 1,292. Data shows the low and moderate income community in which the activity is located has a 76% rate of children in single parent household with a 33% poverty rate and 9% of 5-17 year old youth not enrolled in school (US Department of Justice Data). The map section shows Census Tract 7 identified as HUD defined low income area.

### Section 5: INDICATOR ACTIVITY CODE (HUD MATRIX CODES)

**3. Which HUD Activity Code best reflects this proposed project?**

Refer to the HUD Activity Codes document in the Library tab for a list of codes. If your project reflects more than 1 matrix code, you must submit multiple applications. (Click the Open Programs tab, above, to create an additional application.)

03L Activity Code  
0.00 TOTAL

### Section 6: PROJECT DESCRIPTION AND GOALS

**4. Project Description and Goals Narrative**

Refer to Applicant Guide tab for specific instructions.

TITLE - City of Naples Sidewalk Improvements

Description: In response to community needs assessment, the project is to support sidewalk improvements (construction and engineering) within the limits of the low-income target area (Naples U.S. Census Tract 7) within the River Park community. The project will be for the design and construction of a sidewalk on the north side of 5th Avenue – North from Goodlette Frank road to Anthony Park. This activity will provide long-term economic benefits and assist in neighborhood stabilize as well as increase pedestrian mobility and connectivity within the community. Additional, the project supplements last year's CDBG funded pedestrian safety and crossing project at the intersection of 5th Avenue – North and Goodlette Frank roads.

The project will have three main elements: 1) environmental assessment, 2) engineering, including land survey and design, and 3) sidewalk construction, including construction, mobilization, MOT, swale reclamation, irrigation, and contingency.

Goal: Based on a community needs assessment, the goal of the project is to reconnect areas in the River Park community with an emphasis on public safety and connectivity. This activity support Vision Plans and address the needs for improved safety and better connectivity, circulation, and community sustainability and development. In the Vision 2005 Plan for the City of Naples, the City's stated policy and mission is to remain a quality city by meeting the needs and expectations all constituencies. Additionally, the plan document and policy supports sidewalks and infrastructure improvements (under Section 3, part a.) as a "Critical Element" goal.

### Section 7: IMPACT ON COLLIER COUNTY'S PRIORITY NEEDS NOTED IN THE APPLICANT GUIDE

**5. Impact on Collier County's Priority Needs Noted in the Applicant Guide Narrative**

Refer to Applicant Guide tab for specific instructions.

The long term impact of the project is to maintain a quality city by meeting the needs and expectations of residents in keeping with the City referenced Vision Plan and support the County's needs identified impacts related to Public Facilities and Improvements – streets, parks, sidewalks, water and

sewer lines, community/neighborhood facilities as state in the Applicant Guide.

## Section 8: EXPERIENCE AND CAPACITY

### 6. Experience and Capacity Narrative

Refer to Applicant Guide tab for specific instructions.

City of Naples has a highly qualified and experienced staff. The federal CDBG allocation currently comes under the control of the City of Naples with a history of experience in this CDBG funding and management. Additionally, the City's Grants Coordinator has some 25 years' experience in managing federal grants.

The City of Naples is a full service municipal government incorporated under the State of Florida. The City of Naples is a tax exempt government entity under IRS Code section 170 (c) (1). Naples continues to enjoy the results of proper planning. Parks and open space are abundant and most roadway medians are wide and well landscaped. Naples is one of the few Florida communities that offer adequate public access to beaches. Beachfront property is almost exclusively residential zoning; commercial uses are focused along U.S. 41 and in a number of upscale shopping districts within the community.

Naples was incorporated on December 1, 1923. It is approximately 16 square miles in size and has 108 miles of streets. The City is managed under a Council-City Manager form of government. The legislative and governing body of the City consists of a Mayor and six Council Members. Each Council Member is elected to a four-year staggered term. There is a limit of two consecutive terms that any elected City official may serve.

The City has the managerial and financial capability to ensure proper planning, management, and completion of the project described in this proposal. This is demonstrated through no uncorrected current audit finding under the federal OMB Circular A-133 Single Audit requirement, as submitted to the federal clearinghouse. Furthermore, there is no pending action which might in any way adversely affect the proposed project in this proposal, or the ability of the City to carry out the project.

A sample of recent grant funded projects completed on time include: Water Conservation - SFWMD, TASER Purchase - FDLE, BP Deep water - British Petroleum, Beach Re-nourishment - TDC, Green Business Program - EECBG, GPS Software - U&C Forestry, Automated Traffic Ticket Writer - FDOT, Gordon River Filter Marsh - FDEP.

### 7. Have you received funding in the past?

If so, please complete the Prior Awards table in the Tables tab.

- Yes AND the Prior Awards table is complete  
 No

## Section 9: ADDITIONAL PROJECT SPECIFIC INFORMATION

### 8. Additional Project Specific Information Narrative

Refer to the Applicant Guide tab for specific instructions.

On February 4, 2016, the city held a well-advertised single issues Community Meeting at the River Park Community Center for citizen input into the CDBG project needs identification. There were 29 participants in the meeting, and a need assessment questionnaire was administered. Participants were encouraged to give additional questionnaires to neighbors unable to attend the meeting, and return the questionnaires to the Community Center or City Hall. The questionnaires from River Park residents were returned after the meeting. Composite summary results show the highest community need and being sidewalks under CDBG Infrastructure Public Facility needs. The information in the questionnaire is based on and is designed to be compatible with the Collier County Community Survey. Please refer to "Additional Documents" section of this application for more information on this community assessment.

## Section 10: ENVIRONMENTAL ISSUES

### 9. Put a check in any box that pertains to the proposed activity.

If you check any of the boxes below (except 'None of the above'), you must provide an explanation in the next question. If you check the 'None of the above' box, you may enter 'N/A' in the next question.

- Project/property is located on an historical or archeological site  
 Project/property is in the 100-year flood plain  
 Project/property is in a wetlands area  
 Project/property is in a coastal barrier area  
 Project/property is within a half-mile of an airfield  
 Project/property is near storage or manufacturing facility of industrial products  
 Project/property is on or near soil contaminated by diesel/fuel or gasoline  
 Project/property is expected to impact the environment in any negative manner or pose a hazard or nuisance  
 Endangered or threatened or listed species are located on the proposed project site  
 There are environmental concerns or impediments associated with the proposed activity (if yes, please provide detail)  
 Project/property is expected to adversely affect the environment  
 Project/property is on a properly zoned site (if not zoned properly, please explain)  
 None of the above

10. If you checked any box (except 'None of the above') in the previous question, provide an explanation in the box below.

If you checked 'None of the above' in the previous question, please enter 'N/A'.

The City CDBG activity will have no negative impact on the flood plain or increased flooding. The project appears to be in with 2,640 feet of the Naples City Airport, however there will be no anticipated negative impacts. Both issues will be addressed in the environmental assessment for this project.

## Section 11: PROJECT IMPLEMENTATION PLAN AND READINESS TO IMPLEMENT

### 11. Project Implementation Plan and Readiness to Implement

Refer to Applicant Guide tab for specific instructions.

The activity is ready to implement, and there are no permitting or regulatory obstacles. The City of Naples will be the primary recipient and lead agency for controlling and completing all aspects and activities proposed in this grant proposal. The City of Naples will remain the lead agency for the duration of funding. The City has the managerial and financial capability to ensure proper planning, management, and completion of the project described in this proposal. Furthermore, there is no pending action which might in any way adversely affect the proposed project in this proposal, or the ability of the City to carry out the sidewalk project.

12. Please complete the Project Timeline table in the Tables tab, then check the box below to confirm.

- Project Timeline is complete

## Section 12: FINANCIAL MANAGEMENT

### 13. Financial Management

Refer to the Applicant Guide tab for specific instructions.

Project satisfiability will require only minimum maintenance, monitoring and upkeep. The grant activity will be managed by the Streets and Stormwater Department. Additionally, an assessment of public and private program priorities will be made to secure future improvements for the projects.

As noted in the CAFR, the City of Naples' basic financial statements have been audited by a firm of licensed certified public accountants. The goal of the independent audit was to provide reasonable assurance that the financial statements of the City for the fiscal year ended September 30, 2014, were free of material misstatement. The independent audit involved examining, on a test basis, evidence supporting the amounts and disclosures in the financial statements; assessing the accounting principles used and significant estimates made by management; and evaluating the overall financial statement presentation. The independent auditor concluded, based upon the audit, that there was reasonable basis for rendering an unqualified opinion that the City of Naples' financial statements for the fiscal year ended September 30, 2014, are fairly presented in conformity with Generally Accepted Accounting Principles (GAAP).

As further noted, because of the decline in taxable values, decisions had been made over the past several years to reduce the cost of government. Changes included eliminating positions, revamping the health insurance programs, refinancing debt, and reducing overall operating expenditures. More than 60 positions were eliminated since 2007-2008. Although Naples' taxable value suffered a decline as part of the overall national economic crisis, the depth was not as severe as other areas, and the recovery can be seen in the community through increased building permits, increased home sales, and an increase in the taxable value. As of September 2014, the taxable value of the City was \$14.983 billion, compared to the 2010 valuation of \$14.557 billion, an increase of 2.9% over the prior year, the first increase after four years of decline.

All grant funds will be directed toward direct project implementation. No indirect costs, salary or administration costs will be charge to the grant. Accounts will be established so the City has the financial ability to fund the project until reimbursement.

14. Please complete and upload the Financial Review Spreadsheet in the Documents tab.

- Financial Review Spreadsheet is complete and uploaded

### 15. Agency maintains the following records:

Check all that apply.

- Cash Receipts Journal  
 Cash Disbursements Journal  
 General Ledger  
 Charts of Accounts  
 Payroll Journal and Individual Payroll Records  
 Individual Personnel Files  
 Written Procurement Procedures  
 Capital Inventory  
 Written Travel Policy  
 Property Control Policy and Records  
 None of the above

### 16. Agency agrees to:

Check all that apply.

- Submit complete audits for every year during contract  
 Retaining all project records for the applicable time period as outlined in applicable regulations

## Section 13: OUTCOMES AND PERFORMANCE MEASURES

**17. Outcomes and Performance Measures**

Refer to the Applicant Guide tab for specific instructions.

The City activity is for a CDBG defined Area Benefit. The project area is a low and moderate income neighborhood (base on FY 2014 Income Limits Summary for Naples using 2015 estimated US Census data) with a population of 1,292.

The City has several long-term financial and operating planning processes in place, all of which eventually integrate into the budget. In June 2007, the City established a Ten-Year Vision Plan, which was created by the citizens and adopted by the City Council. This vision has been incorporated into each subsequent budget with goals and objectives to achieve the vision. With the City's larger vision in place, the activity in this application additionally meet and support the U.S. Housing and Urban Development's National Objective of principally benefiting low and moderate income persons. The project target area is US Census tract 007 and its neighborhood consisting predominantly of LMI.

**Section 14: BUDGET**

18. Please complete the Budget Summary and Itemization table in the Tables tab, then check the box below to confirm.

- Budget Summary and Itemization table is complete

**Section 15: ESTIMATED PROGRAM INCOME**

19. Will program income be generated as a result of the service or product provided?

If so, please use the 'explain' box to indicate the SOURCE of the income generated (rent, proceeds, revenue, program fees, etc.) and the TOTAL DOLLAR AMOUNT that will be generated.

- Yes, please explain:
- No

20. Estimated Program Income Narrative

Refer to the Applicant Guide tab for specific instructions. If no program income will be generated, enter 'N/A'. None.

21. If program income is anticipated, indicate how the funds will be utilized:

- Organization will track, re-use within the program and report to CHS on a monthly basis
- Organization will submit program income to CHS on a monthly (or at least yearly basis)
- N/A - No program income will be generated

**Section 16: LEVERAGED OR MATCH FUNDS**

22. If applicable, please complete the Leveraged or Match Funds table in the Tables tab, then confirm below.

- Leveraged or Match Funds table is complete
- N/A - No leveraged or matched funds exist

**Tables**

**Prior Awards**

Fiscal Year	Award Amount	Clients Served	Project Location
FY 2014-5	\$ 79,807	Tract 007	5th Ave - N Intersection Safety Improvements
FY 2013-4	\$ 91,693	Tract 007	Central Ave Intersection Safety Improvements
FY 2012-3	\$ 105,835	Tract 007	River Park Accessible Play Structure
FY 2011-2	\$ 72,243	Tract 007	5th Ave - N South Side Parking and Landscaping
FY 2010-1	\$ 108,606	Tract 007	Anthony Park Improvements
FY 2009-10	\$ 103,474	Tract 007	Cambridge-Perry Park Creation
FY 2008-9	\$ 73,200	Tract 007	Community Center Roof Repair
FY 2007-8	\$ 40,730	Tract 007	5th Ave - N North Side Parking and Landscaping
FY 2006-7	\$ 77,961	Tract 007	Fun Time Early Child Academy
FY	\$		
FY	\$		
<b>Total</b>	<b>\$ 753,549</b>	<b>0</b>	

**Project Timeline**







IF APPLICABLE: Verification of site plan/plat approval

IF APPLICABLE: Verification of zoning

IF APPLICABLE: Location map/photo of site

[Location Map](#)

[Site Photo 1](#)

[Site Map and Location](#)

IF APPLICABLE: Floor plans

IF APPLICABLE: Relocation plan associated with Uniform Relocation regulations

[Relocation Plan - Not Required for this Project](#)

Financial Review Spreadsheet  
[download template](#)

[Financial Review](#)

[Financial Review Spreadsheet](#)

Additional documents, if needed

[Community Meeting Data](#)

[Comminty Meeting Flyer English - Creole](#)

[Const Cost Justification](#)

\* ZoomGrants™ is not responsible for the content of uploaded documents.

Application ID: 52756

Become a fan of ZoomGrants™ on Facebook  
Problems? Contact us at [Questions@ZoomGrants.com](mailto:Questions@ZoomGrants.com)  
©2002-2016 GrantAnalyst.com. All rights reserved.

\*ZoomGrants™ and the ZoomGrants logo are trademarks of GrantAnalyst.com, LLC.  
[Logout](#) | [Browser](#)

FAIN #	B-16-UC-12-0016 and B-15-UC-12-0016
Federal Award Date	EST. 10/2016
Federal Award Agency	HUD
CFDA Name	Community Development Block Grant
CFDA/CSFA#	14.218
Total Amount of Federal Funds Awarded	FY 2016 \$166,930
Subrecipient Name	City Of Naples
DUNS#	084130293
FEIN	59-60000382
R&D	No
Indirect Cost Rate	No
Period of Performance	10/2016-9/2017
Fiscal Year End	9/30
Monitor End:	12/31/2023

**AGREEMENT BETWEEN COLLIER COUNTY  
AND  
CITY OF NAPLES**

**THIS AGREEMENT** is made and entered into this \_\_\_ day of \_\_\_\_ 2016, by and between Collier County, a political subdivision of the State of Florida, ("COUNTY" or "Grantee") having its principal address at 3339 E Tamiami Trail, Naples FL 34112, and "City of Naples", a municipality existing under the laws of the State of Florida, ("Subrecipient"), having its principal office at 735 8<sup>th</sup> Street South, Fl. 34102-1401.

**WHEREAS**, the County has entered into an agreement with the United States Department of Housing and Urban Development (HUD) for a grant for the execution and implementation of a Community Development Block Grant Program in certain areas of Collier County, pursuant to Title I of the Housing and Community Development Act of 1974 (as amended); and

**WHEREAS**, the Board of County Commissioners of Collier County approved the Collier County Consolidated Plan – One year Action Plan for Federal Fiscal Year 2016-2017 for the CDBG Program with Resolution 2016-147 on June 28, 2016 – Agenda Item 11E; and

**WHEREAS**, in accordance with HUD regulations and the Collier County Consolidated Plan concerning the preparation of various Annual Action Plans, the County advertised a substantial amendment on May 20, 2016 with a 30 day Citizen Comment period from date May 20, 2016 to date June 20, 2016; and

---

City of Naples  
CD 16-001 IDIS#536  
City of Naples Sidewalk Improvements

**WHEREAS**, the Subrecipient has submitted a proposal for participation in the Collier County CDBG program; and

**WHEREAS**, the County and Subrecipient wish to set forth the responsibilities and obligations of each in the undertaking the CDBG City of Naples Sidewalk Improvements; and

**NOW, THEREFORE**, in consideration of the mutual benefits contained herein, it is agreed by the Parties as follows:

## **PART I SCOPE OF WORK**

The Subrecipient shall, in a satisfactory and proper manner and consistent with any standards required as a condition of providing CDBG assistance as provided herein and, as determined by Collier County Community and Human Services (CHS) Division, perform the tasks necessary to conduct the program as follows:

### City of Naples Sidewalk Improvements

#### Description of project and outcome:

CHS, as an administrator of the CDBG program, will make available CDBG funds up to the gross amount of \$166,930 to the City of Naples for sidewalk improvements within the River Park community. The project will be for the design and construction of a sidewalk on the North side of 5<sup>th</sup> Avenue North from Goodlette Frank Road to Anthony Park. The project will include any design, mobilization, swale reclamation, irrigation, surveying, contingencies and any other associated activities needed to complete the sidewalk improvement project.

The property will be deed restricted for five (5) years commencing on the date of initially meeting one of the National Objectives in accordance with 24 CFR 570.505.  
*(If Applicable)*

### 1.1 SPECIAL GRANT CONDITIONS

- A. Within thirty (30) calendar days of the execution of this agreement, the Subrecipient must deliver to CHS for approval a detailed project schedule for the completion of the project.
- B. The following resolutions and policies must be adopted by the Subrecipient's governing body within thirty (30) days of award of this agreement:

- Affirmative Fair Housing Policy
- Affirmative Action/ Equal Opportunity Policy
- Conflict of Interest Policy
- Procurement Policy
- Uniform Relocation Act Policy

- Sexual Harassment Policy
  - Procedure for meeting the requirements set forth in Section 3 of the Housing and Urban Development Act of 1968, as amended (12 U.S.C. 794 1 u)
  - Procedures for meeting the requirements set forth in Section 504 of the Rehabilitation Act of 1973, as amended (29 U.S.C. 794)
  - Fraud Policy
- C. Environmental Review Requirement (ERR) - No program costs can be incurred until an environmental review of the proposed project is completed, and approved by HUD. Further, the Subrecipient will not undertake any activity or commit any funds prior to the HUD environmental clearance of funds and a CHS Notice to Proceed (NTP) letter. Violation of this provision will result in the denial of any reimbursement of funds under this Agreement.

## 1.2 PROJECT DETAILS

### A. Project Description/Project Budget

Description	Federal Amount
Project Component 1: Surveying and Project Design	\$34,500
Project Component 2: Construction and related activities to include but not limited to sidewalks, mobilization, swale reclamation, irrigation, contingencies any other associated activities needed to complete the sidewalk improvement project.	\$132,430
<b>Total Federal Funds:</b>	<b>\$166,930</b>

The Subrecipient will accomplish the following checked project tasks:

- Pay all closing costs related to property conveyance
- Maintain and provide to the County as requested beneficiary income certification documentation
- Maintain National Objective Documentation
- Provide Quarterly reports on National Objectives and project progress
- Required attendance by a representative from executive management at quarterly partnership meetings, as requested by CHS.
- Provide monthly construction and rehabilitation progress reports until completion of construction or rehabilitation.
- Identify Lead Project Manager
- Provide Site Design and Specifications
- Comply with Davis Bacon Labor Standards
- Provide certified payroll weekly throughout construction and rehabilitation
- Comply with Uniform Relocation Act (URA), if necessary
- Ensure applicable numbers of units are Section 504/ADA accessible
- Ensure the applicable affordability period for the project is met

B. National Objective

The CDBG program funds awarded to Collier County must benefit low-moderate income persons (LMI). As such the Subrecipient shall be responsible for ensuring that all activities and beneficiaries meet the definition of:

- LMA – Low/Mod Area Benefit
- LMC – Low/Mod Clientele Benefit
- LMH – Low/Mod Housing Benefit
- LMJ – Low/Mod Job Benefit

**LMA:** Must document where at least 51% of the residents are LMI persons which by HUD determined eligible census tracts. Failure to achieve the national objective under this agreement will require repayment of the CDBG investment under this agreement.

**LMC:** Must document that at least 51% of persons served, are low to moderate income households, in order to meet a CDBG National Objective. Failure to achieve the national objective under this agreement will require repayment of the CDBG investment under this agreement.

**LMH:** Must document providing or improving permanent residential structures, which upon completion will be occupied by LMI households. Structures with three or more units must have at least 51% occupied by LMI households. Failure to achieve the national objective under this agreement will require repayment of the CDBG investment under this agreement.

**LMJ:** Must document job creation and retention LMI benefit national objective addresses activities designed to create or retain permanent jobs, at least 51% of which (computed on a full-time equivalent basis) will be made available to or held by LMI persons. Failure to achieve the national objective under this agreement will require repayment of the CDBG investment under this agreement.

C. Performance Deliverables

Program Deliverable	Deliverable Supporting Documentation	Submission Schedule
Special Grant Condition Policies (Section 1.1)	Policies as stated in this agreement	Within thirty (30) days of agreement execution
Insurance	Insurance Certificate	Within 30 days of agreement execution and Annually within thirty (30) days of renewal
Detailed project Schedule	Project Schedule	Within thirty (30) days of agreement execution
Project Plans and Specifications	Site Plans and Specifications	Prior to Construction Start
Submission of Progress Report	Exhibit C	Quarterly reports. Annual-Final
Financial and Compliance Audit	Exhibit E	Annually one hundred eighty (180) days after FY end until 2023
Continued Use Certification	Continued Use Affidavit, if applicable	Annually until 2023

Revenue Plan for maintenance and Capital Reserve	Plan approved by the County	Initial Plan due after completion of rehabilitation and annually thereafter until 2023
--	-----------------------------	--

**D. Payment Deliverables**

Payment Deliverable	Payment Supporting Documentation	Submission Schedule
Project Component 1: Survey and Project Design	<ul style="list-style-type: none"> <li>• Submission of supporting documents must be provided as backup as evidenced by banking documents, contract/proposal and survey and design completion.</li> <li>• 10% retainage will be withheld with each request for payment and will be released upon completion of activities and final close out monitoring</li> <li>• Exhibit B</li> </ul>	<ul style="list-style-type: none"> <li>• When invoiced by design firm and paid by the City</li> <li>• Submit retainage request after final close out monitoring clearance</li> </ul>
Project Component 2: Construction and related activities to include but not limited to sidewalks, mobilization, swale reclamation, irrigation and any contingencies.	<ul style="list-style-type: none"> <li>• Submission of supporting documents must be provided as backup as evidenced by, banking documents, completed AIA G702-1992 form or equivalent document per contractor's Schedule of Values and any additional documents as needed.</li> <li>• 10% retainage will be withheld with each request for payment and will be released upon completion of activities and final close out monitoring</li> <li>• Exhibit B</li> </ul>	<ul style="list-style-type: none"> <li>• Submission of monthly invoices</li> <li>• Submit retainage request after final close out monitoring clearance</li> </ul>

Final 10% retainage held, will be released upon completion of project to meet a CDBG National Objective. Failure on behalf of the subrecipient in achieving the National Objective under this agreement will require repayment of the CDBG investment under this agreement and aforementioned rehabilitation/construction agreement.

**1.3 PERIOD OF PERFORMANCE**

Services of the Subrecipient shall start effective the date of the execution of this agreement and shall end on or before September 30, 2017.

**1.4 AGREEMENT AMOUNT**

The COUNTY agrees to make available One Hundred Sixty Six Thousand Nine Hundred Thirty Dollars (\$166,930.00) For the use by the SUBRECIPIENT during the term of the agreement (hereinafter, shall be referred to as the "Funds").

Modification to the "Budget and Scope" may only be made if approved in advance. Budgeted fund shifts among line items shall not be more than 10% of the total funding amount and does not signify a change in scope. Fund shifts that exceed 10% of the agreement amount shall only be made with Board approval.

The County shall reimburse the SUBRECIPIENT for the performance of this agreement upon completion or partial completion of the work tasks as accepted and approved by CHS. SUBRECIPIENT may not request disbursement of CDBG funds until funds are needed for eligible costs, and all disbursements requests must be limited to the amount needed at the time of the request. Invoices for work performed are required every month. SUBRECIPIENT may expend funds only for allowable costs resulting from obligations incurred during the term of this agreement. If no work has been performed during that month, or if the SUBRECIPIENT is not yet prepared to send the required backup, a \$0 invoice will be required. Explanations will be required if two consecutive months of \$0 invoices are submitted. Payments shall be made to the SUBRECIPIENT when requested as work progresses but, not more frequently than once per month. Reimbursement will not occur if Subrecipient fails to perform the minimum level of service required by this agreement.

Final invoices are due no later than 90 days after the end of the agreement. Work performed during the term of the program but not invoiced within 90 days after the end of the agreement may not be processed without written authorization from the Grant Coordinator.

The County Manager or designee may extend the term of this agreement for a period of up to 180 days after the end of the agreement. Extensions must be authorized in writing by formal letter to the Subrecipient and reported to the Board on a quarterly basis.

No payment will be made until approved by CHS for grant compliance and adherence to any and all applicable local, state or Federal requirements. Payment will be made upon receipt of a properly completed invoice and in compliance with §218.70, Florida Statutes, otherwise known as the "Local Government Prompt Payment Act."

## **1.5 COST PRINCIPLES**

Payments to the Subrecipient are governed by the Federal grants management rules for cost allowability found at 2 CFR 200 Subpart E-Cost Principles. For the purposes of this section (Section 1.5-Cost Principles) of this agreement, Subrecipient is defined as a described in 2 CFR 200.93. Accordingly, payments will be made on a cost reimbursement basis. Each request for reimbursement shall identify the associated project and approved project task(s) listed under this Scope of Work. The Subrecipient may only incur direct costs that may be attributed specifically to the projects referenced above as defined in 2 CFR 200.413. The Subrecipient must provide

adequate documentation for validating costs incurred. Payments to Subrecipient's contractors and vendors are conditioned upon compliance with the procurement requirements provided for in 2 CFR 200.318-200.326. Allowable costs incurred by the Subrecipients and Contractors shall be in compliance with 2 CFR Subpart E-Cost Principles. A Developer is not subject to 2 CFR Subpart E, however the County is Subject to 2 CFR Subpart E and may impose requirements upon the Developer in order for the County to remain compliant with its obligation to follow 2 CFR Subpart E. The Developer will use adequate internal controls, and maintain necessary source documentation for all costs incurred and adhere to any other accounting requirements included in this agreement.

## 1.6 NOTICES


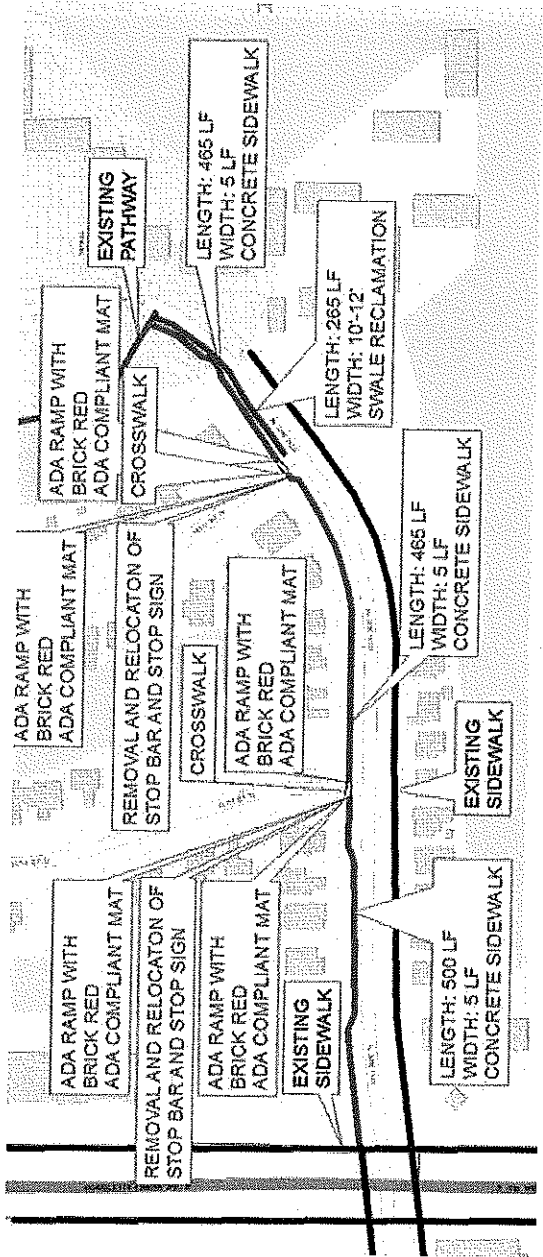
Notices required by this agreement shall be in writing and delivered via mail (postage prepaid), commercial courier, personal delivery, or sent by facsimile or other electronic means. Any notice delivered or sent as aforesaid shall be effective on the date of delivery or sending. All notices and other written communications under this agreement shall be addressed to the individuals in the capacities indicated below, unless otherwise modified by subsequent written notice.

COLLIER COUNTY      ATTENTION: Lisa Oien, Grant Coordinator  
3339 E Tamiami Trail, Suite 211  
Naples, Florida 34112  
Email: lisaoien@colliergov.net  
Telephone: (239) 252-6141

City of Naples      ATTENTION: Greg Givens, Grant Coordinator  
735 8<sup>th</sup> Street South  
Naples, Florida 34102  
Email: ggivens@naplesgov.com  
Telephone: (239) 237-7101



Location map



## Construction Cost Justification Estimates for Application Only

ITEM #	DESCRIPTION	LOCATION	QTY.
1	4" Concrete Sidewalk	Goodlette → 13 <sup>th</sup> St. N.	2204 SF
		13 <sup>th</sup> St. N. → 14 <sup>th</sup> St. N.	1986 SF
		14 <sup>th</sup> St. N. → Park Pathway	1345 SF
	<b>total – 4" Concrete Sidewalk @ \$12.83/SF</b>		<b>\$ 71,014</b>
2	6" Concrete Sidewalk (3 out of 5 driveways)	Goodlette → 13 <sup>th</sup> St. N. (4 out of 6 driveways)	200 SF
		13 <sup>th</sup> St. N. → 14 <sup>th</sup> St. N.	170 SF
	<b>total – 6" Concrete Sidewalk @ \$13.39/SF</b>		<b>\$ 4,955</b>
3	Asphalt Apron Remove/Replace (2 out of 5 driveways)	Goodlette → 13 <sup>th</sup> St. N. (2 out of 6 driveways)	250 SF
		13 <sup>th</sup> St. N. → 14 <sup>th</sup> St. N.	447 SF
	<b>total – Apron Asphalt Rem./Rep. @ \$3.70/SF</b>		<b>\$ 2579</b>
4	Clearing/Grubbing	1381 5 <sup>th</sup> Ave. N.	222 SY
	<b>total – Clearing and Grubbing @ \$3.57/SY</b>		<b>\$ 793</b>
5	Type-F Curb Removal	At 13 <sup>th</sup> St. N.	14 LF
		At 14 <sup>th</sup> St. N.	6 LF
	<b>total – curb removal @ \$24.55/LF</b>		<b>\$ 491</b>
6	Stop Sign Relocation with concrete base	At 13 <sup>th</sup> St. N.	1 each
		At 14 <sup>th</sup> St. N.	1 each
	<b>total – Stop Sign Relocation (in house)</b>		<b>\$ 0</b>
7	Crosswalk marking – Thermopl.	At 13 <sup>th</sup> St. N.	1x 30 LF
		At 14 <sup>th</sup> St. N.	1x 30 LF
	<b>total – Crosswalk Markings Intl. @ \$4.00/LF</b>		<b>\$ 240</b>
8	Stop Bar Removal	At 13 <sup>th</sup> St. N.	1x (10LF)
		At 14 <sup>th</sup> St. N.	1x (10LF)
	<b>total – Stop Bar Removal @ \$4.00/LF</b>		<b>\$ 80</b>
9	Stop Bar Striping	At 13 <sup>th</sup> St. N.	1x (10LF)
		At 14 <sup>th</sup> St. N.	1x (10LF)
	<b>total – Stop Bar Striping @ \$4.00/LF</b>		<b>\$ 80</b>
10	Type-F Curb Construction	1381 5 <sup>th</sup> Ave. N.	15 LF
	<b>total – F-Type Curb Construction @</b>		<b>\$ 368</b>


	<b>\$24.55/LF</b>		
11	Swale Reclamation (10' wide)	14 <sup>th</sup> St. N. → Exist. Pathway	265 LF
	<b>total – Swale Reclamation @ \$37.00/LF</b>	<b>\$10,000</b>	<b>265 LF</b>
12	Sod – Bahia		262 SY
	<b>total – Sod Restoration @ \$1.70/LF</b>	<b>\$4,015</b>	<b>262 SY</b>
13	Handicap & Truncated Dome Brick Red	At 13 <sup>th</sup> St. N.	2x (8 SF)
		At 14 <sup>th</sup> St. N.	2x (8 SF)
	<b>total – Truncated Dome @ \$26.73/SF</b>	<b>\$ 855</b>	<b>32 SF</b>
14	<b>Irrigation</b>	<b>\$1000</b>	<b>1 EA</b>
15	<b>Mobilization</b>	<b>\$ 500</b>	<b>1 EA</b>
16	<b>MOT</b>	<b>\$ 500</b>	<b>1 EA</b>
		<b>Subtotal</b>	<b>\$96,700</b>



Google Earth

miles  
km





Map © 2015 TerraMetrics  
© 2015 Google  
Data SIO, NOAA, U.S. Navy, NGA, GEBCO  
Image Landsat

Google Earth

miles  
km





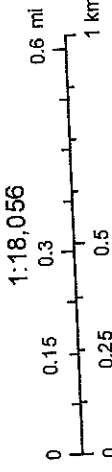
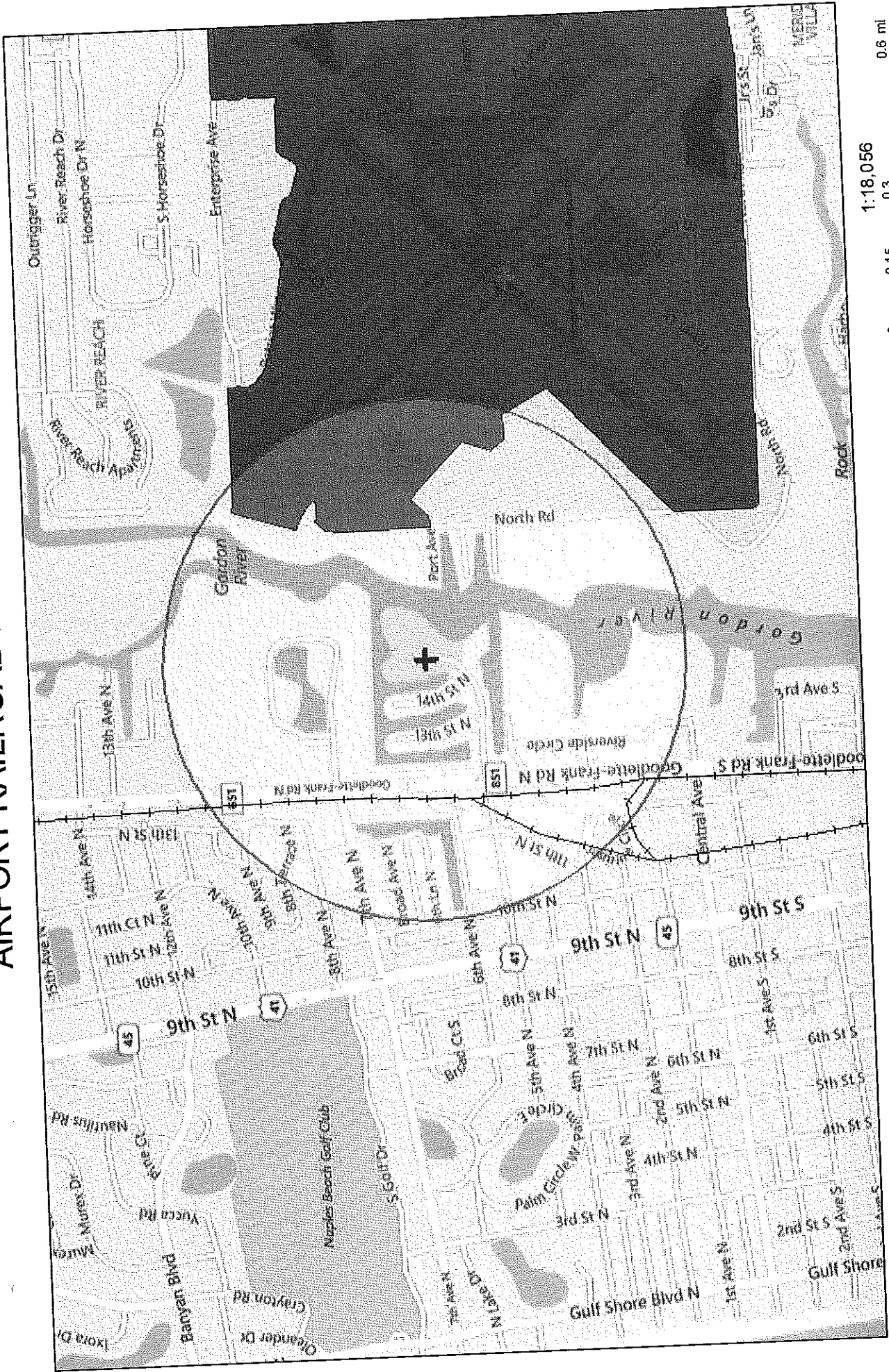
Google Earth



FIELD INSPECTION PHOTOS 10/19/2016



# AIRPORT RAILROAD LOCATIONS



September 29, 2016

- Search Result (point)
- Airport Polygons
- Buffer Area
- Railroads



AIRNAV.COM

[Airports](#)
[Nav aids](#)
[Airspace Fixes](#)
[Aviation Fuel](#)
[AIRBOSS](#)
[iPhone App](#)
[My AirNav](#)
1314 users online

## KAPF Naples Municipal Airport

Naples, Florida, USA



**GOING TO NAPLES?**
[AVIS](#)
[Hertz](#)  
 Reserve Online Reserve Online

### FAA INFORMATION EFFECTIVE 10 NOVEMBER 2016

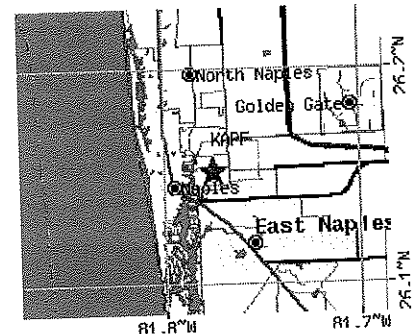
[Loc](#) | [Ops](#) | [Rvrs](#) | [IFR](#) | [FBO](#) | [Links](#)  
[Com](#) | [Nav](#) | [Stats](#) | [Notes](#)

#### Location

FAA Identifier: APF  
 Lat/Long: 26-09-08.7895N / 081-46-32.2996W  
 26-09.146492N / 081-46.538327W  
 26.1524415 / -81.7756388  
 (estimated)  
 Elevation: 8.2 ft. / 2.5 m (surveyed)  
 Variation: 03W (1995)  
 From city: 2 miles NE of NAPLES, FL  
 Time zone: UTC -5 (UTC -4 during Daylight Saving Time)  
 Zip code: 34104

#### Airport Operations

Airport use: Open to the public  
 Activation date: 07/1944  
 Sectional chart: [MIAMI](#)  
 Control tower: yes  
 ARTCC: MIAMI CENTER  
 FSS: MIAMI FLIGHT SERVICE STATION  
 NOTAMs facility: APF (NOTAM-D service available)  
 Attendance: 0600-2200  
 Pattern altitude: 1008.2 ft. MSL  
 TPA FOR SINGLE ENGINE ACFT 1000 FT AGL.  
 Wind indicator: lighted  
 Segmented circle: yes  
 Lights: WHEN ATCT CLSD ACTVT MIRL RYS 05/23, 14/32,  
 PAPI RYS 14, 32, REIL RYS 05 AND 23 & RYS 14  
 AND 32 - CTAF.  
 Beacon: white-green (lighted land airport)  
 Operates sunset to sunrise.  
 Fire and rescue: ARFF index A  
 Airline operations: ARFF SVCS UNAVBL BETWEEN HRS DAILY 2200L  
 TO 0700L DAILY.  
 International operations: US CUSTOMS AND BORDER PROTECTION USER  
 FEE ARPT. PPR US  
 CUSTOMS SVC MON-SUN; 1530-2400Z CALL 239-  
 430-9321.



Road maps at: [MapQuest](#) [Bing](#) [Google](#)

#### Aerial photo

WARNING: Photo may not be current or correct



Photo courtesy of Naples Municipal Airport  
Taken in the Spring of 2014

**Airport Communications**

- CTAF: 128.5
- ATIS: 134.225
- WX ASOS: PHONE 239-643-9886
- NAPLES GROUND: 121.6 [0600-2200]
- NAPLES TOWER: 128.5 [0600-2200]
- FORT MYERS APPROACH: 119.75
- FORT MYERS DEPARTURE: 119.75
- CLEARANCE DELIVERY: 118.0
- WX AWOS-3 at MKY (11 nm SE): 120.075 (239-394-8187)
- PILOTS MAY CTC NAPLES AIRPORT AUTHORITY FOR UNICOM SVCS ON 128.825.
- APCH/DEP SVC PRVDD BY MIAMI ARTCC ON FREQS 134.75/322.5 (FORT MYERS RCAG) WHEN FORT MYERS APCH CTL CLSD.

**Nearby radio navigation aids**

VOR radial/distance	VOR name	Freq	Var
CYY at field	CYPRESS VOR/DME	108.60	03W
RSW182/22.6	LEE COUNTY VORTAC	111.80	02W

**Airport Services**

- Fuel available: 100LL JET-A JET-A+
- Parking: hangars and tie-downs
- Airframe service: MAJOR
- Powerplant service: MAJOR
- Bottled oxygen: HIGH/LOW
- Bulk oxygen: NONE

**Runway Information**

**Runway 5/23**

- Dimensions: 6600 x 150 ft. / 2012 x 46 m
- Surface: asphalt/grooved, in good condition
- Weight bearing capacity: PCN 53 /F/B/X/T
- Double wheel: 75.0
- Runway edge lights: medium intensity
- Gradient: ESTD FOR ALL RWYS.
- RUNWAY 5**
- Latitude: 26-08.772667N
- Longitude: 081-46.948667W
- Elevation: 6.0 ft.
- Traffic pattern: right
- Runway heading: 047 magnetic, 044 true

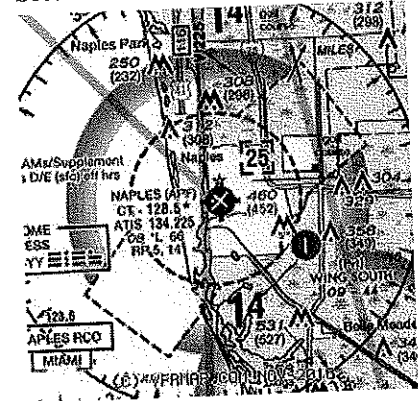
- Displaced threshold: 800 ft.
- Declared distances: TORA:5800 TODA:5800 ASDA:5800 LDA:5000

- Markings: nonprecision, in good condition
- Visual slope indicator: 4-light PAPI on right (3.50 degrees glide path)

- RUNWAY 23**
- 26-09.553333N
- 081-46.106500W
- 6.0 ft.
- left
- 227 magnetic, 224 true
- 800 ft.
- TORA:5800
- TODA:5800
- ASDA:5800
- LDA:5000
- nonprecision, in good condition
- 4-light PAPI on left (3.00 degrees glide path)

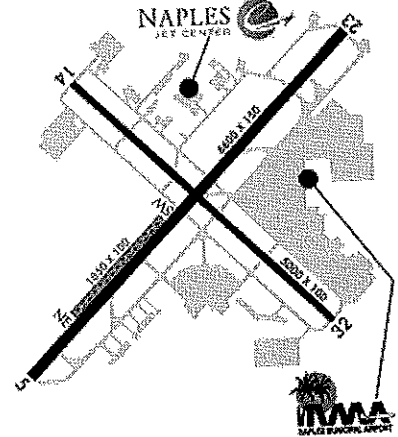
looking north.  
Do you have a better or more recent aerial photo of Naples Municipal Airport that you would like to share? If so, please send us your photo.

**Sectional chart**



**Airport diagram**

CAUTION: Diagram may not be current



Download PDF of official airport diagram from the FAA

**Airport distance calculator**

Flying to Naples Municipal Airport? Find the distance to fly.

From  to KAPF

CALCULATE DISTANCE

**Sunrise and sunset**

	Times for 30-Nov-2016	
	Local (UTC-5)	Zulu (UTC)
Morning civil twilight	06:33	11:33
Sunrise	06:58	11:58
Sunset	17:34	22:34
Evening civil twilight	17:59	22:59

**Current date and time**

Zulu (UTC)	30-Nov-2016 14:55:15
Local (UTC-5)	30-Nov-2016 09:55:15

**METAR**

## AirNav: KAPF - Naples Municipal Airport

Runway end identifier lights: yes  
 Touchdown point: yes, no lights  
 Obstructions: 77 ft. bldg, marked, 3100 ft.  
 from runway, 475 ft. left of  
 centerline, 41:1 slope to clear  
 RY 05 APCH SLOPE 34:1  
 TO DSPLCD THLD.

yes  
 yes, no lights  
 none

**KAPF** 301353Z 13010G15KT 9SM CLR 24/21  
 A2998 RMK AO2 SLP150 T02440211

**TAF**

**KAPF** 301140Z 3012/0112 10007KT P6SM  
 FEW040 FM301500 14014KT P6SM  
 FEW040 FM302300 11008KT P6SM  
 SCT040 FM010300 15005KT P6SM  
 SCT030

**NOTAMs**

Click for the latest **NOTAMs**  
 NOTAMs are issued by the DoD/FAA and  
 will open in a separate window not  
 controlled by AirNav.

**Runway 14/32**

Dimensions: 5000 x 100 ft. / 1524 x 30 m  
 Surface: asphalt/grooved, in good condition  
 Weight bearing capacity: PCN 16 /F/B/X/T  
 Double wheel: 75.0

Runway edge lights: medium intensity

**RUNWAY 14**

Latitude: 26-09.457122N

Longitude: 081-46.815172W

Elevation: 6.1 ft.

Traffic pattern: right

Runway heading: 137 magnetic, 134 true

Displaced threshold: 128 ft.

Declared distances: TORA:5000 TODA:5000

ASDA:4550 LDA:4420

Markings: basic, in good condition

Visual slope indicator: 4-light PAPI on left (3.50  
 degrees glide path)

Runway end identifier lights: yes

Touchdown point: yes, no lights

**RUNWAY 32**

26-08.881495N

081-46.159958W

6.9 ft.

left

317 magnetic, 314 true

450 ft.

TORA:5000 TODA:5000

ASDA:4870 LDA:4420

basic, in good condition

4-light PAPI on left (3.00  
 degrees glide path)

yes

yes, no lights

**Runway SW/NE**

Dimensions: 1850 x 100 ft. / 564 x 30 m  
 Surface: turf

**RUNWAY NE**

Latitude: 26-08.916463N

Longitude: 081-46.831852W

Elevation: 4.6 ft.

Traffic pattern: left

Runway heading: 047 magnetic, 044 true

**RUNWAY SW**

26-09.135387N

081-46.595842W

4.9 ft.

left

227 magnetic, 224 true

**Airport Ownership and Management from official FAA records**

Ownership: Publicly-owned

Owner: CITY OF NAPLES APT AUTH

160 AVIATION DR NORTH

NAPLES, FL 34104

Phone 239-643-0733

Manager: CHRISTOPHER A. ROZANSKY

160 AVIATION DR NORTH

NAPLES, FL 34104

Phone 239-643-0733

**Airport Operational Statistics**

Aircraft based on the field: 363

Single engine airplanes: 224

Aircraft operations: avg 273/day \*  
 66% transient general aviation

# AirNav: KAPF - Naples Municipal Airport

Multi engine airplanes: 70      22% local general aviation  
 Jet airplanes: 54              12% air taxi  
 Helicopters: 15                <1% military  
 \* for 12-month period ending 30 September 2015

## Additional Remarks

- EXTREMELY NOISE SENSITIVE AREAS ALL QUADRANTS. ALL TURBOJETS USE CLOSE-IN NOISE ABATEMENT PROCEDURES.
- CLSD TO ALL ACFT EXCEEDING 75000 LBS MAXIMUM GROSS WEIGHT DUAL GEAR AS INDICATED ON ACFT OPERATING CERT ISSUED BY THE MANUFACTURER.
- USE OF TURF RY (RY SW/NE) RSTRD TO INDIVIDUALS WHO HAVE REVIEWED & SIGNED LETTER OF AGREEMENT AVAILABLE AT GEN AVN TRML.
- TWY C FM C-1 TO THE AER 32 NOT VISIBLE FM THE ATCT.
- STAGE 1 JET ACFT AND STAGE 2 JET ACFT OPNS PROHIBITED. VOLUNTARY RESTRICTIONS EXIST FOR ALL ACFT OPS 2200-0700. VOLUNTARY RESTRAINT FROM TOUCH AND GO OPNS 2200-0700.

## Instrument Procedures

NOTE: All procedures below are presented as PDF files. If you need a reader for these files, you should [download](#) the free Adobe Reader.

**NOT FOR NAVIGATION.** Please procure official charts for flight.  
 FAA instrument procedures published for use between 10 November 2016 at 0901Z and 8 December 2016 at 0900Z.

### STARs - Standard Terminal Arrivals

PIKKR THREE (RNAV) [download](#) (132KB)  
 SHFTY TWO (RNAV) [download](#) (276KB)  
 ZEILR FOUR **\*\*NEW\*\*** [download](#) (128KB)

### IAPs - Instrument Approach Procedures

RNAV (GPS) RWY 05 [download](#) (236KB)  
 RNAV (GPS) RWY 23 [download](#) (239KB)  
 RNAV (GPS)-A [download](#) (196KB)  
 RNAV (GPS)-B [download](#) (187KB)  
 VOR RWY 05 [download](#) (172KB)  
 VOR RWY 23 [download](#) (176KB)  
 NOTE: Special Alternate Minimums apply [download](#)

### Departure Procedures

CSHEL FIVE (RNAV) [download](#) (208KB)  
 NAPLES FOUR **\*\*NEW\*\*** [download](#) (201KB)  
 NOTE: Special Take-Off Minimums/Departure Procedures apply [download](#) (162KB)

Other nearby airports with instrument procedures:

- [KMKY](#) - Marco Island Airport (11 nm SE)
- [KRSW](#) - Southwest Florida International Airport (23 nm N)
- [KIMM](#) - Immokalee Regional Airport (26 nm NE)
- [KFMY](#) - Page Field Airport (26 nm N)
- [X14](#) - La Belle Municipal Airport (40 nm NE)

## FBO, Fuel Providers, and Aircraft Ground Support



**NAPLES MUNICIPAL AIRPORT**  
*The Best Little Airport in the Country*

**Business Name**      **Contact**  
 ASRI 128.825  
 239-643-0404  
 239-643-0733

**Services / Description**  
 Ramp fees waived with minimum fuel purchase.  
 Two 100LL Self-Fuelers located on the field.

Fuel Prices		Comments
100LL	Jet A	27 <a href="#">read</a> <a href="#">write</a>
FS \$4.03	\$4.00	

[\[web site\]](#)  
[\[email\]](#)

Customs opened from 10:30 SS \$3.55 ---  
to 19:00 (239)430-9321 Updated 21-Nov-2016  
More info and  
**photos** of Naples  
Airport Authority



Naples Jet Center is south Florida's premier aircraft services provider. Whether it is business or leisure that brings you to this quiet paradise, we are here to meet all of your private air travel needs.

We offer on-site scheduled and AOG aircraft maintenance and service for jet and turboprop aircraft at APF. We are an Embraer Authorized Phenom Service Center as well as an Authorized Twin Commander Service Center.

Fuel by NAA

not yet rated  
3 [read write](#)



ASRI 130.875  
239-649-7900  
[\[web site\]](#)  
[\[email\]](#)

Naples Jet Center also offers concierge services and hangar space.

More info and  
**photos** of Naples  
Jet Center



**Alternatives at nearby airports**

**IMPORTANT:** Note that the FBOs below are NOT at KAPF but at other nearby airports. Do not expect services from these FBOs to be available at KAPF.



Located at **KFMY**

ASRI 130.55  
239-590-6600  
toll-free 1-800-545-5387  
[\[web site\]](#)  
[\[email\]](#)

At **KFMY** (Page Field Airport), 26 miles N

The closest, fastest access to Fort Myers, Sanibel, Captiva and Cape Coral is right here at Base Operations. Named one of the top 40 FBOs in the Americas by Aviation International News readers in 2013 & 2014, our competitive fuel prices, low ramp fees and modern facility will impress both pilot and passenger. The Base Operations crew of certified, experienced line service agents and friendly, responsive customer service representatives are ready for your arrival. No matter what you need - fuel, rental car, catering or concierge services, it's wheels down, feet up. We'll take care of

Located at **KFMY**



100LL Jet AMogas  
FS \$3.87 \$3.71 ---  
SS \$3.37 --- \$4.33  
Updated 29-Nov-2016





\*\*\*\*\*  
31 [read write](#)

the rest!  
 ▼ More info and photos of Base Operations at Page Field (KFMY)

FS=Full service  
 SS=Self service

▼ UPDATE PRICES

**Aviation Businesses, Services, and Facilities**

Business Name	Contact	Services / Description	Distance	Comments
<a href="#">Europe-American Aviation</a>	239-430-9220 [web site] [email] 	Pilot school (FAR Part 141), Flight training, Aircraft rental, Aerial tours / aerial sightseeing, Pilot supplies, Computerized weather, Internet access  	on airport	not yet rated 1 <a href="#">read</a> <a href="#">write</a>
<a href="#">Naples Air, Inc.</a>	239-403-4838 [web site] [email]	▼ More info about Europe-American Aviation Aircraft charters ▼ More info about Naples Air, Inc. Aircraft maintenance	on airport	not yet rated <a href="#">write</a>
<a href="#">Prime Planes Aircraft Services</a>	239-659-4005 [web site] [email]	 ▼ More info about Prime Planes Aircraft Services Aircraft ground handling, Aircraft parking (ramp or tiedown), Pilot school (FAR Part 141), Flight training, Aircraft rental, ...	on airport	not yet rated <a href="#">write</a>
<a href="#">RexAir Flight School &amp; Maintenance Center</a>	239-649-8822 [web site] [email]	▼ More info about RexAir Flight School & Maintenance Center	on airport	***** 13 <a href="#">read</a> <a href="#">write</a>

**Would you like to see your business listed on this page?**

If your business provides an interesting product or service to pilots, flight crews, aircraft, or users of the Naples Municipal Airport, you should consider listing it here. To start the listing process, click on the button below

▼ ADD YOUR BUSINESS OR SERVICE

**Other Pages about Naples Municipal Airport**

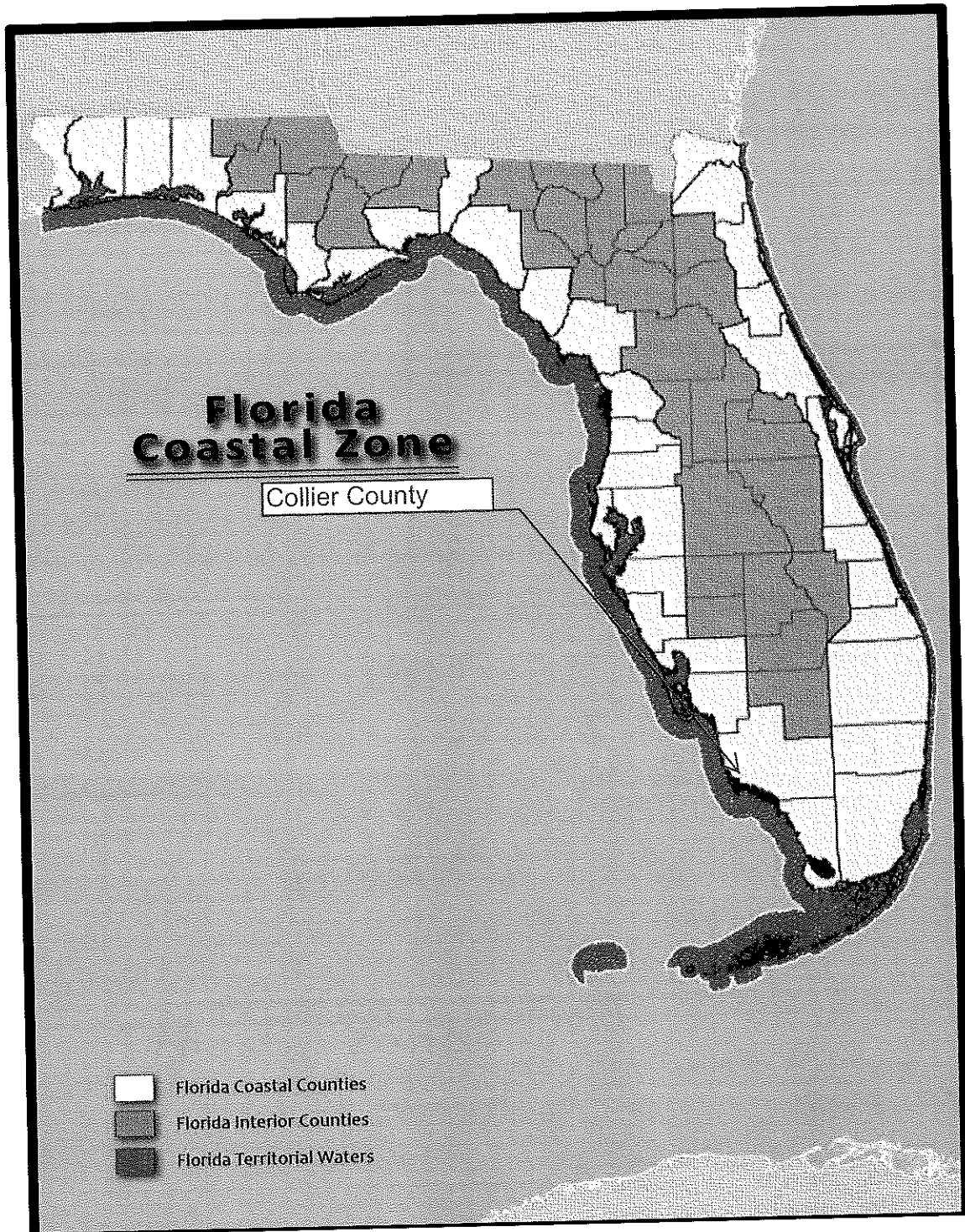
▼ [flynaples.com](#)

▼ UPDATE, REMOVE OR ADD A LINK

[Privacy Policy Contact](#)

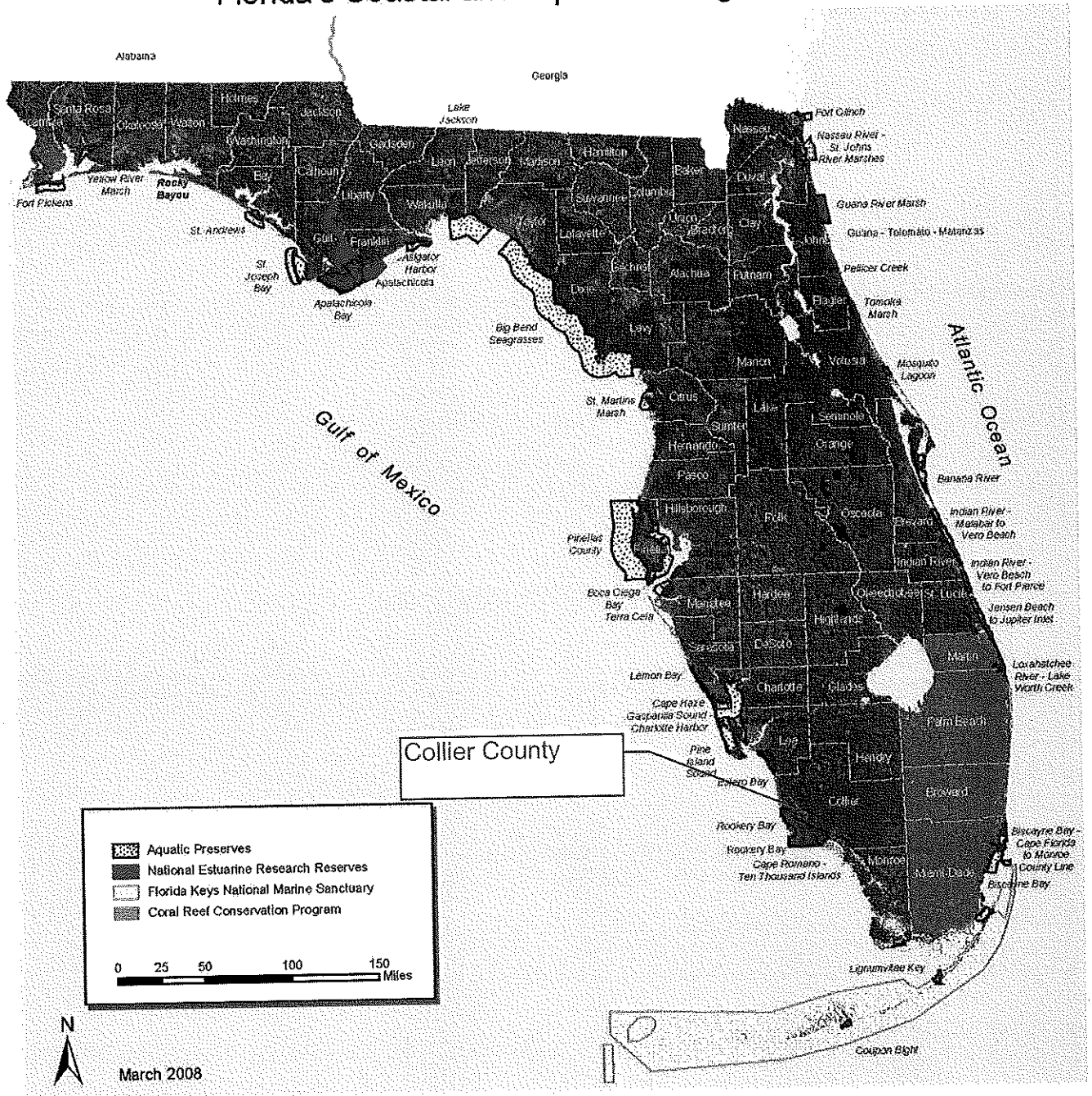
Copyright © AirNav, LLC. All rights reserved.

Following is a map of Florida's Coastal Zone



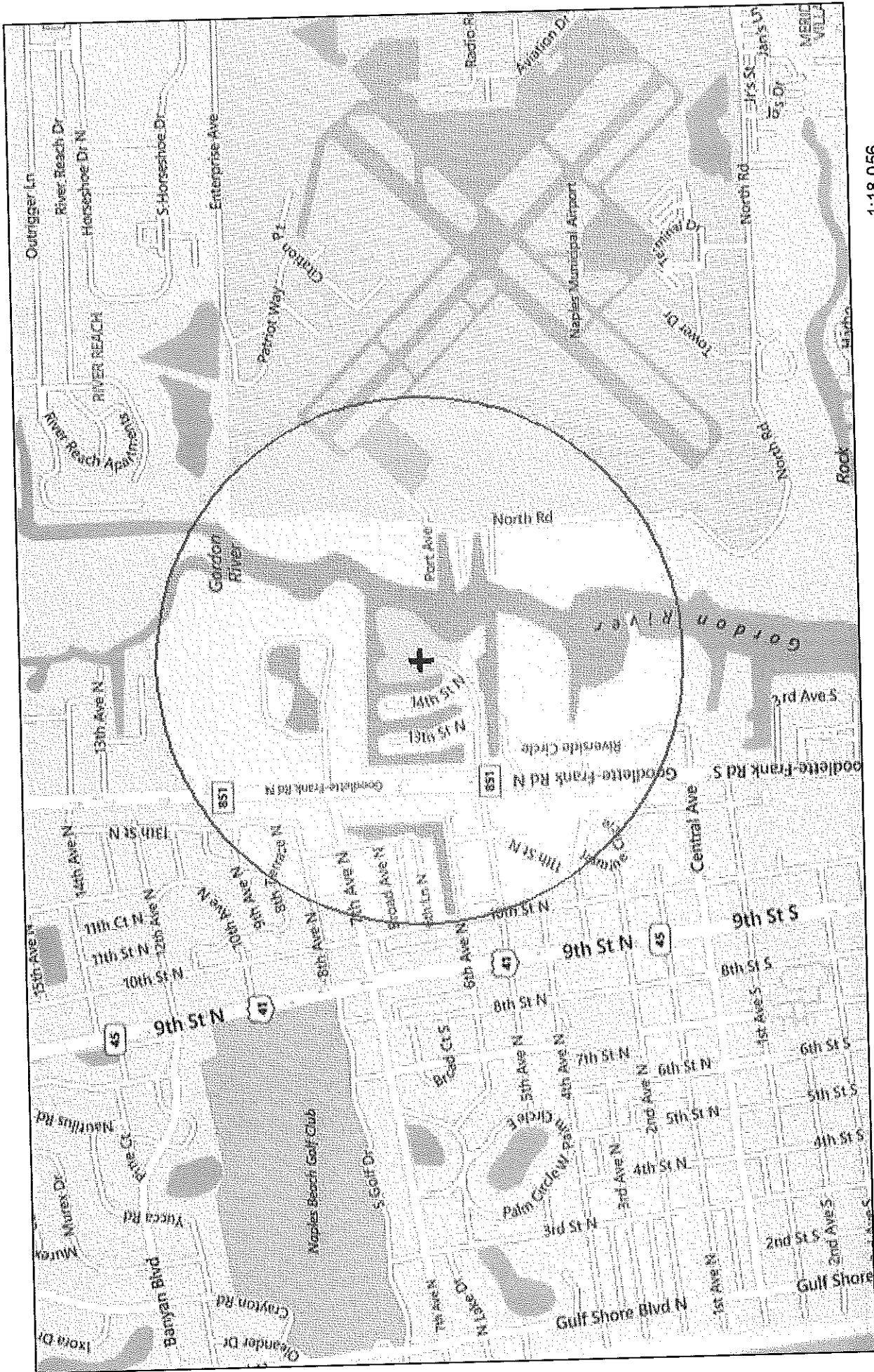
Following is a map showing the locations of the state's aquatic preserves.

## Florida's Coastal and Aquatic Managed Areas

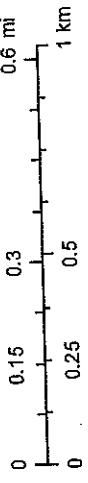




# NON ATTAINMENT



1:18,056



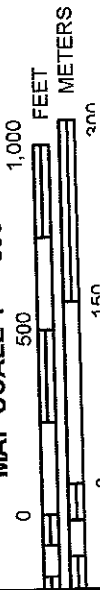
September 29, 2016

- +** Search Result (point)
- Buffer Area
- Ozone 8-hr (1997 standard)
- Maintenance (NAAQS revoked)
- Nonattainment (NAAQS revoked)
- Ozone 8-hr (2008 standard)
- Maintenance
- Nonattainment
- Nonattainment (NAAQS revoked)
- Lead (2008 standard)
- Maintenance
- Nonattainment
- SO2 1-hr (2010 standard)
- Maintenance
- Nonattainment

© 2010 NAVTEC © AND © 2016 Microsoft Corporation  
 U.S. EPA Office of Air and Radiation (OAR) - Office of Air Quality Planning



MAP SCALE 1" = 500'



PROJECT AREA

PANEL 0393H

# FIRM FLOOD INSURANCE RATE MAP COLLIER COUNTY, FLORIDA AND INCORPORATED AREAS

PANEL 393 OF 1225  
(SEE MAP INDEX FOR FIRM PANEL LAYOUT)

CONTAINS:

COMMUNITY	NUMBER	PANEL	SUFFIX
COLLIER COUNTY	120067	0393	H
CITY OF NAPLES	125190	0393	H

Notice to User: The Map Number shown below should be used when placing map orders; the Community Number shown above should be used on insurance applications for the subject community.

MAP NUMBER  
12021C0393H

MAP REVISED  
MAY 16, 2012



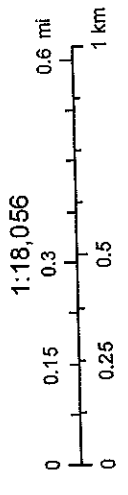
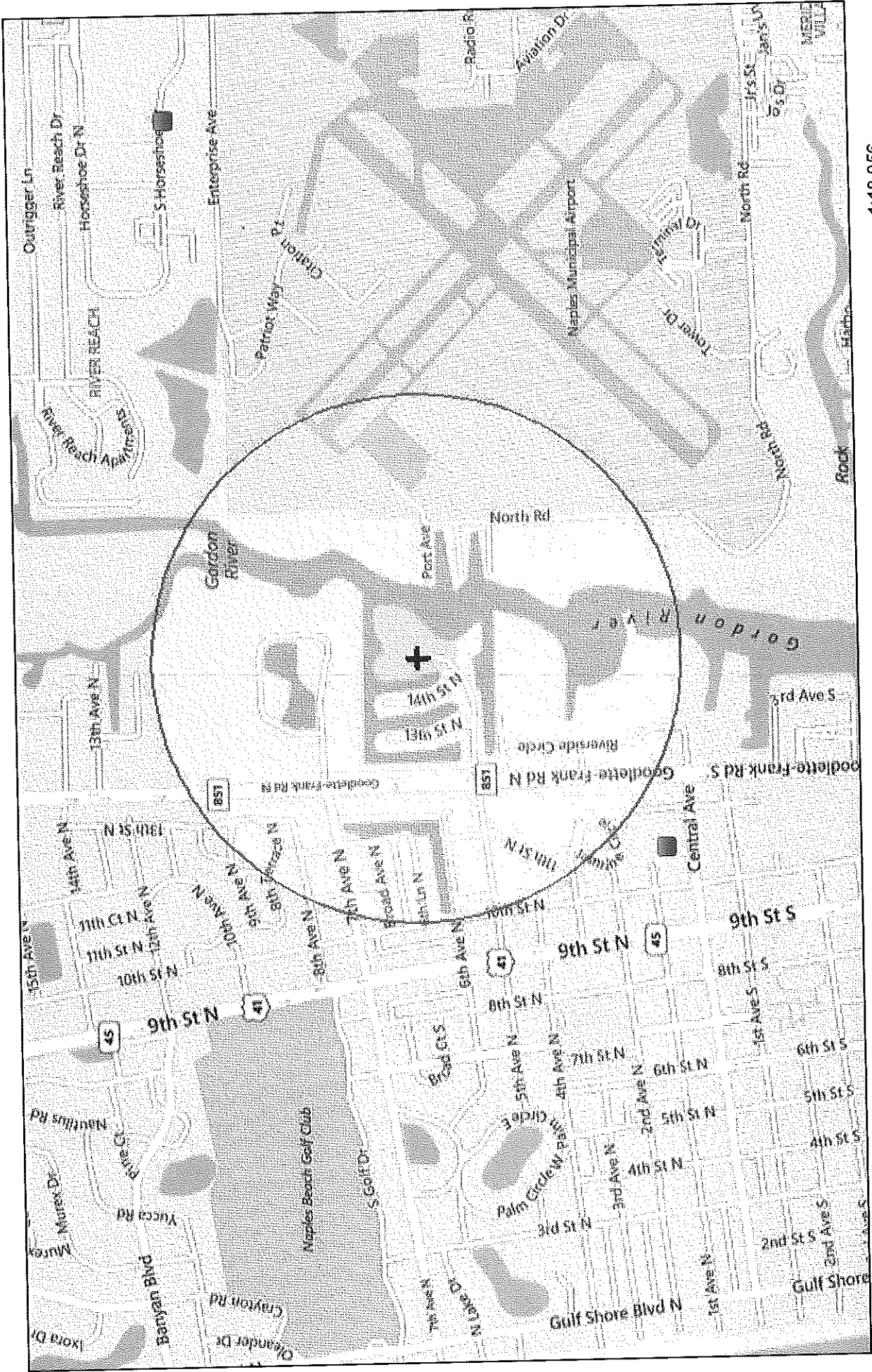
Federal Emergency Management Agency

NATIONAL FLOOD INSURANCE PROGRAM

This is an official copy of a portion of the above referenced flood map. It was extracted using F-MIT On-Line. This map does not reflect changes or amendments which may have been made subsequent to the date on the title block. For the latest product information about National Flood Insurance Program flood maps check the FEMA Flood Map Store at [www.msc.fema.gov](http://www.msc.fema.gov)






# AIR EMISSIONS

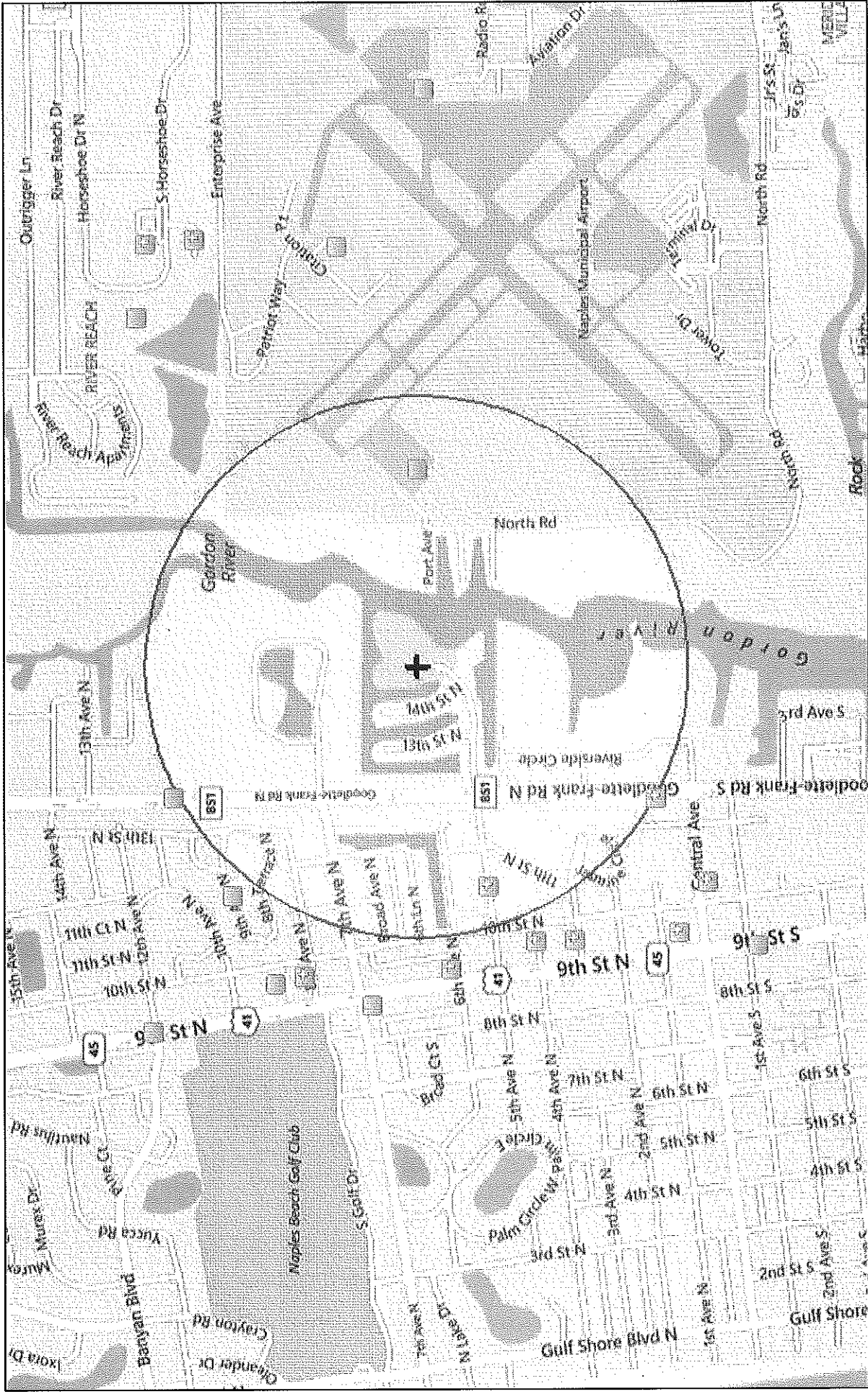


1:18,056

September 29, 2016

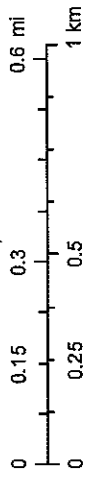
-  AIRS (single)
-  Search Result (point)
-  Buffer Area





# HAZARDOUS WASTE



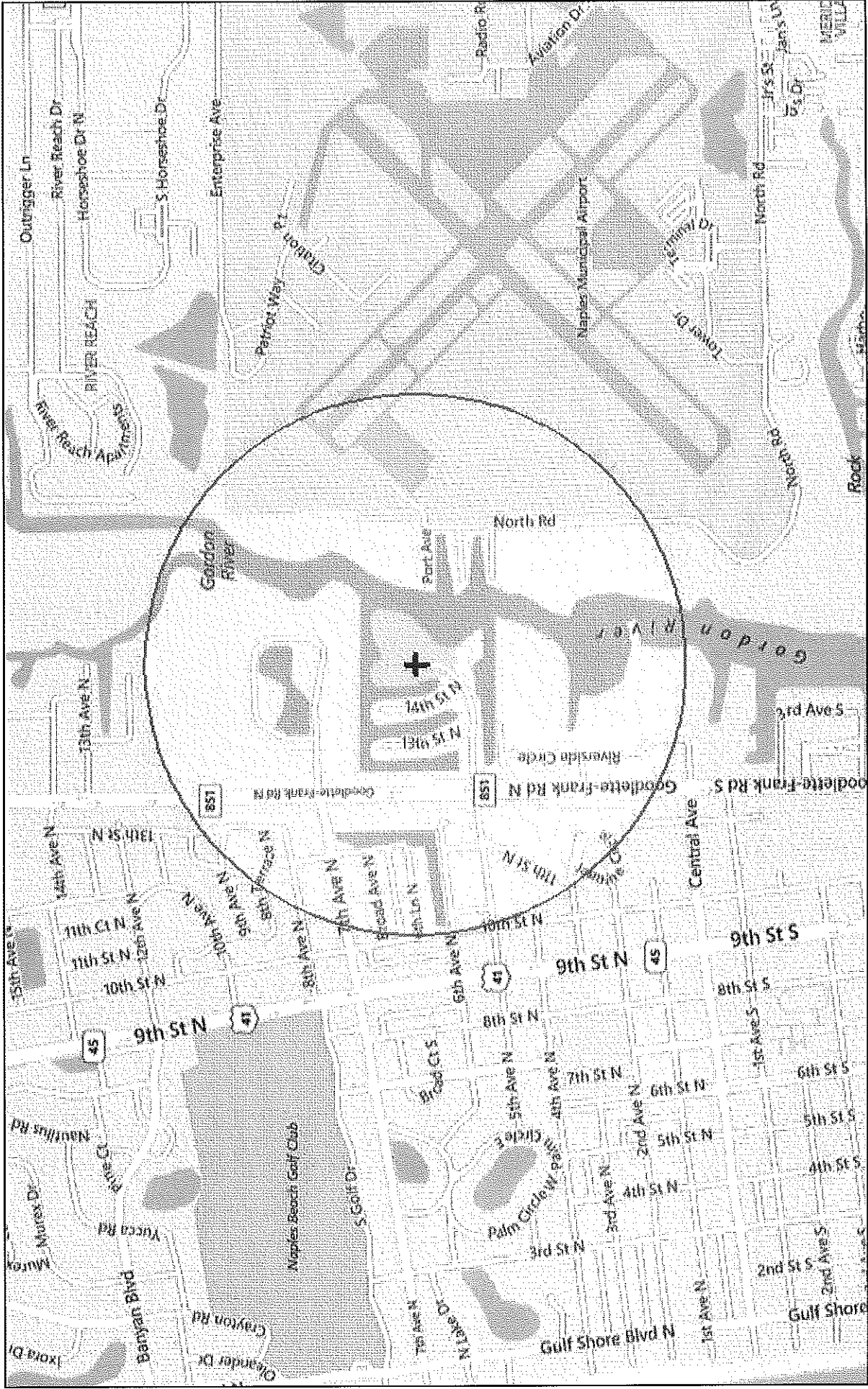
September 29, 2016

1:18,056



-  RCRAINFO (clustered)
-  Buffer Area
-  RCRAINFO (single)
-  Search Result (point)

# TOXIC RELEASES

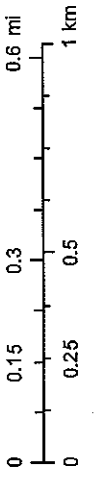


September 29, 2016

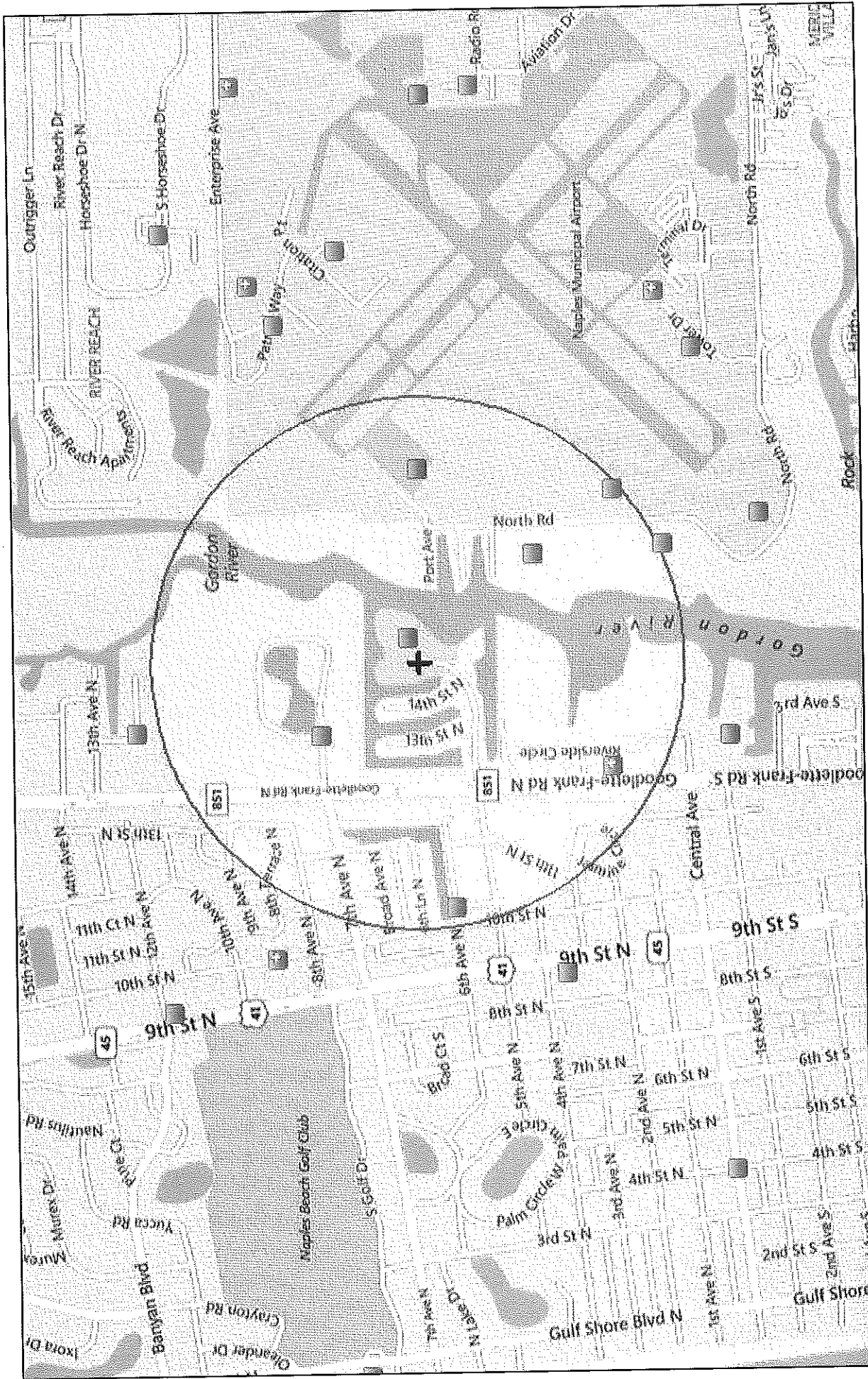
1:18,056

✦ Search Result (point)





○ Buffer Area

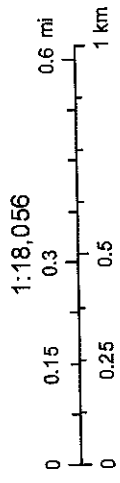


# WATER DISCHARGERS



September 29, 2016

-  PCS (clustered)
-  PCS (single)
-  Search Result (point)
-  Buffer Area



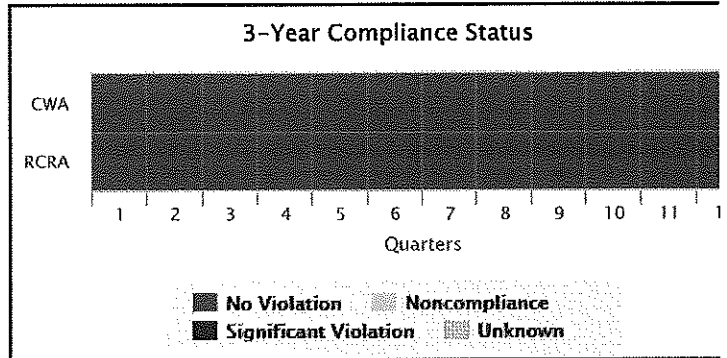


# Detailed Facility Report

## Facility Summary

**COLLIER MOSQUITO CONTROL DIST**  
**600 NORTH RD, NAPLES, FL 34104**

FRS (Facility Registry Service) ID: 110013321235  
 EPA Region: 04  
 Latitude: 26.15564  
 Longitude: -81.78184  
 Locational Data Source: FRS  
 Industry: Administrative and Support Services  
 Indian Country: N



## Enforcement and Compliance Summary

Statute	Insp (5 Years)	Date of Last Inspection	Compliance Status	Qtrs in NC (Non-Compliance) (of 12)	Qtrs in Significant Violation	Informal Enforcement Actions (5 years)	Formal Enforcement Actions (5 years)	Penalties from Formal Enforcement Actions (5 years)	EPA Cases (5 years)	Penalties from EPA Cases (5 years)
CWA	--	--	No Violation	0	0	--	--	--	--	--
RCRA	--	--	No Violation	0	0	--	--	--	--	--

## Related Reports

- [CWA Pollutant Loading Report](#)
- [CWA Effluent Charts](#)

## Regulatory Information

Clean Air Act (CAA): No Information  
 Clean Water Act (CWA): Minor, Permit Effective (FLG510033)  
 Resource Conservation and Recovery Act (RCRA): Active (H) CESQG (FLD984189001)  
 Safe Drinking Water Act (SDWA): No Information

## Other Regulatory Reports

Air Emissions Inventory (EIS): No Information  
 Greenhouse Gas Emissions (eGGRT): No Information  
 Toxic Releases (TRI): No Information

## Facility/System Characteristics

### Facility/System Characteristics

System	Statute	Identifier	Universe	Status	Area	Permit Expiration Date	Indian Country	Latitude	Longitude
FRS		110013321235					N	26.15564	-81.78184
ICP	CWA	FLG510033	Minor: General Permit Covered Facility	Effective		12/20/2016	N	26.15529	-81.78722
RCR	RCRA	FLD984189001	CESQG	Active (H)			N	26.116667	-81.740833

### Facility Address

System	Statute	Identifier	Facility Name	Facility Address
FRS		110013321235	COLLIER MOSQUITO CONTROL DIST	600 NORTH RD, NAPLES, FL 34104
ICP	CWA	FLG510033	COLLIER MOSQUITO CONTROL DISTRICT	600 NORTH ROAD, NAPLES, FL 34104
RCR	RCRA	FLD984189001	COLLIER MOSQUITO CONTROL DIST	600 NORTH RD, NAPLES, FL 341043464

**Facility SIC (Standard Industrial Classification) Codes**

System	Identifier	SIC Code	SIC Desc
No data records returned			

**Facility NAICS (North American Industry Classification System) Codes**

System	Identifier	NAICS Code	NAICS Description
RCR	FLD984189001	561710	Exterminating and Pest Control Services

**Facility Tribe Information**

Reservation Name	Tribe Name	EPA Tribal ID	Distance to Tribe (miles)
No data records returned			

**Enforcement and Compliance**

**Compliance Monitoring History (5 years)**

State	Source ID	System	Inspection Type	Lead Agency	Date	Findings
RCRA	FLD984189001	RCR	COMPLIANCE ASSISTANCE VISIT	State	03/14/2013	No Violations Or Compliance Issues Were Found

Entries in italics are not considered inspections in official counts.

**Compliance Summary Data**

State	Source ID	Current SNC (Significant Non-compliance)	HVP (High Priority Violation)	Description	Current As Of	Cts in NC (Non-Compliance) (of 12)
CWA	FLG510033	No			06/30/2016	0
RCRA	FLD984189001	No			11/26/2016	0

**Three Year Compliance Status by Quarter**

State	Program/Pollutant/Violation Type	QTR 1	QTR 2	QTR 3	QTR 4	QTR 5	QTR 6	QTR 7	QTR 8	QTR 9	QTR 10	QTR 11	QTR 12	QTR 13*
	CWA (Source ID: FLG510033)	07/01-09/30/13	10/01-12/31/13	01/01-03/31/14	04/01-06/30/14	07/01-09/30/14	10/01-12/31/14	01/01-03/31/15	04/01-06/30/15	07/01-09/30/15	10/01-12/31/15	01/01-03/31/16	04/01-06/30/16	07/01-09/30/16
	Facility-Level Status	No Viol	No Viol	No Viol	No Viol	No Viol	No Viol	No Viol	No Viol	No Viol	No Viol	No Viol	No Viol	Und
	SNC (Significant Non-compliance)/NCC (Reportable Non-Compliance) History													

\*Quarter 13 is draft/unofficial and has not been fully quality assured. Read more

State	Program/Pollutant/Violation Type	QTR 1	QTR 2	QTR 3	QTR 4	QTR 5	QTR 6	QTR 7	QTR 8	QTR 9	QTR 10	QTR 11	QTR 12
RCRA (Source ID: FLD984189001)		01/01-03/31/14	04/01-06/30/14	07/01-09/30/14	10/01-12/31/14	01/01-03/31/15	04/01-06/30/15	07/01-09/30/15	10/01-12/31/15	01/01-03/31/16	04/01-06/30/16	07/01-09/30/16	10/01-12/31/16
RCRA	Facility-Level Status												

**Informal Enforcement Actions (5 Years)**

State	Source ID	Type of Action	Lead Agency	Date
No data records returned				

**Formal Enforcement Actions (5 Years)**

State	Source ID	Type of Action	Lead Agency	Date	Penalty	Penalty Description
No data records returned						

**ICIS (Integrated Compliance Information System) Case History (5 years)**

Primary Law/Section	Case No.	Case Type	Lead Agency	Case Name	Issued/Filed Date	Settlement Date	Federal Penalty	State/Local Penalty	SEP (Supplemental Environmental Project) Cost	Comp Action Cost
No data records returned										



### Environmental Conditions

#### Water Quality

Permit ID	Combined Sewer System?	Number of CSO (Combined Sewer Overflow) Outfalls	12-Digit WBD (Waterbody Boundary Dataset) HUC (EPA Reach Address Database)	WBD (Waterbody Boundary Dataset) Subwatershed Name (EPA Reach Address Database)	State Waterbody Name (GIS Integrated Compliance Information System)	Impaired Waters	Impaired Class	Causes of Impairment (s) by Group(s)	Waterbodies with ESA (Endangered Species Act)-listed Aquatic Species
FLG510033			030902040160	Henderson Creek-Baron River Frontal		No			Yes

#### Waterbody Designated Uses

Reach Code	Waterbody Name	Exceptional Use	Recreational Use	Aquatic Life Use	Shellfish Use	Beach Closure Within Last Year	Beach Closure Within Last Two Years
0309020401748		No	No	No	No	No	No

#### Air Quality

Non-Attachment Area?	Pollutant(s)
No	Ozone
No	Lead
No	Particulate Matter
No	Sulfur Dioxide

### Pollutants

#### Toxics Release Inventory History of Reported Chemicals Released in Pounds per Year at Site ①

TRI Facility ID	Year	Total Air Emissions	Surface Water Discharges	Off-Site Transfers to POTW (Publicly Owned Treatment Works)	Underground Injections	Releases to Land	Total On-site Releases	Total Off-site Releases
No data records returned								

#### Toxics Release Inventory Total Releases and Transfers in Pounds by Chemical and Year ①

Chemical Name
No data records returned

### Demographic Profile

#### Demographic Profile of Surrounding Area (3 Miles)

This section provides demographic information regarding the community surrounding the facility. ECHO compliance data alone are not sufficient to determine whether violations at a particular facility had negative impacts on public health or the environment. Statistics are based upon the 2010 US Census and American Community Survey data, and are accurate to the extent that the facility latitude and longitude listed below are correct. The latitude and longitude are obtained from the EPA Locational Reference Table (LRT) when available.

Radius of Area:	3	Land Area:	78%	Households in Area:	20,729
Center latitude:	26.15506	Water Area:	22%	Housing Units in Area:	30,693
Center Longitude:	-81.78124	Population Density:	2,028/sq.mil	Households on Public Assistance:	87
Total Persons:	44,488	Percent Minority:	26%	Persons Below Poverty Level:	12,278

Race Breakdown	Persons (%)	Age Breakdown	Persons (%)
White:	38,884 (87.22%)	Child 5 years and younger:	1,934 (4.35%)
African-American:	2,650 (6.05%)	Minors 17 years and younger:	6,782 (15.24%)
Hispanic-Origin:	7,936 (17.84%)	Adults 18 years and older:	32,706 (81.76%)
Asian/Pacific Islander:	471 (1.06%)	Seniors 65 years and older:	14,177 (31.87%)

Race Breakdown	Persons (%)	Age Breakdown	Persons (%)
American Indian:	144 (3.2%)		
Other/Multiracial:	2,379 (5.3%)		

Education Level (Persons 25 & older)	Persons (%)	Income Breakdown	Households (%)
Less than 9th Grade:	1,953 (5.4%)	Less than \$15,000:	2,140 (10.7%)
9th through 12th Grade:	2,793 (7.8%)	\$15,000 - \$25,000:	1,962 (9.8%)
High School Diploma:	9,537 (26.7%)	\$25,000 - \$50,000:	5,203 (26.2%)
Some College/2-yr:	9,746 (27.3%)	\$50,000 - \$75,000:	3,790 (19.1%)
B.S./B.A. or More:	11,375 (32.5%)	Greater than \$75,000:	6,740 (33.9%)

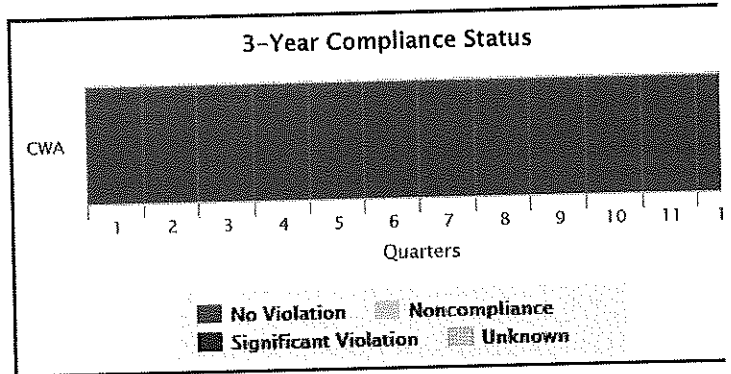


# Detailed Facility Report

## Facility Summary

**ALLEN SYSTEMS GROUP NORTH CAMPUS**  
 704 GOODLETTE ROAD NORTH, NAPLES, FL  
 34102

FRS (Facility Registry Service) ID: 110012689279  
 EPA Region: 04  
 Latitude: 26.15773  
 Longitude: -81.7893  
 Locational Data Source: FRS  
 Industry: No description found  
 Indian Country: N



## Enforcement and Compliance Summary

State	Imp (5 Years)	Date of Last Inspection	Compliance Status	Cts in No. Obs. Compliance (of 12)	Cts in Significant Violation	Informal Enforcement Actions (5 years)	Formal Enforcement Actions (5 years)	Penalties from Formal Enforcement Actions (5 years)	EPA Cases (5 years)	Penalties from EPA Cases (5 years)
CWA	-	-	No Violation	0	0	-	-	-	-	-

### Related Reports

- [CWA Pollutant Loading Report](#)
- [CWA Effluent Charts](#)

### Regulatory Information

Clean Air Act (CAA): No Information  
 Clean Water Act (CWA): Minor, Permit Terminated (FLR10K444)  
 Resource Conservation and Recovery Act (RCRA): No Information  
 Safe Drinking Water Act (SDWA): No Information

### Other Regulatory Reports

Air Emissions Inventory (EIS): No Information  
 Greenhouse Gas Emissions (eGGRT): No Information  
 Toxic Releases (TRI): No Information

## Facility/System Characteristics

### Facility/System Characteristics

System	State	Identifier	Univers	Status	Area	Permit Expiration Date	Indian Country	Latitude	Longitude
FRS		110012689279					N	26.15773	-81.7893
ICP	CWA	FLR10K444	Minor General Permit Covered Facility	Terminated	Storm Water Construction	06/28/2007	N	26.156944	-81.788333

### Facility Address

System	State	Identifier	Facility Name	Facility Address
FRS		110012689279	ALLEN SYSTEMS GROUP NORTH CAMPUS	704 GOODLETTE ROAD NORTH, NAPLES, FL 34102
ICP	CWA	FLR10K444	ALLEN SYSTEMS GROUP (ASG) NORT	704 GOODLETTE ROAD NORTH, NAPLES, FL 34102

Facility SIC (Standard Industrial Classification) Codes

Facility NAICS (North American Industry Classification System)

System	Identifier	SIC Code	SIC Desc
No data records returned			

**Codes**

System	Identifier	NAICS Code	NAICS Description
No data records returned			

**Facility Tribe Information**

Reservation Name	Tribe Name	EPA Tribal ID	Distance to Tribe (miles)
No data records returned			

**Enforcement and Compliance**

**Compliance Monitoring History (5 years)**

State	Source ID	System	Inspection Type	Lead Agency	Date	Finding
No data records returned						

Entries in italics are not considered inspections in official counts.

**Compliance Summary Data**

State	Source ID	Current SNC (Significant Non-compliance)/HPV (High Priority Violation)	Description	Current As Of	Qtrs in NC (Non-Compliance) (of 12)
CWA	FLR10K444	No		06/30/2016	0

**Three Year Compliance Status by Quarter**

State	Program/Pollutant/Violation Type	QTR 1	QTR 2	QTR 3	QTR 4	QTR 5	QTR 6	QTR 7	QTR 8	QTR 9	QTR 10	QTR 11	QTR 12	QTR 13*
	CWA (Source ID: FLR10K444)	07/01-09/30/13	10/01-12/31/13	01/01-03/31/14	04/01-06/30/14	07/01-09/30/14	10/01-12/31/14	01/01-03/31/15	04/01-06/30/15	07/01-09/30/15	10/01-12/31/15	01/01-03/31/16	04/01-06/30/16	07/01-09/30/16
	Facility-Level Status	No Viol	No Viol	No Viol	No Viol	No Viol	No Viol	No Viol	No Viol	No Viol	No Viol	No Viol	No Viol	Und
	SNC (Significant Non-compliance)/HNC (Reportable Non-Compliance) History													

\*Quarter 13 is draft/unofficial and has not been fully quality assured. Read more

**Informal Enforcement Actions (5 Years)**

State	Source ID	Type of Action	Lead Agency	Date
No data records returned				

**Formal Enforcement Actions (5 Years)**

State	Source ID	Type of Action	Lead Agency	Date	Penalty	Penalty Description
No data records returned						

**ICIS (Integrated Compliance Information System) Case History (5 years)**

Primary Law Section	Case No.	Case Type	Lead Agency	Case Name	Issued Filed Date	Settlement Date	Federal Penalty	State/Local Penalty	SEP (Supplemental Environmental Project) Cost	Comp Action Cost
No data records returned										

**Environmental Conditions**

Water Quality	Permit ID	Combined Sewer System?	Number of CSO (Combined Sewer Overflow) Outfalls	12-Digit WDD (Waterbody Boundary Dataset) TRC (WDD Reach Address) Submitter	WDD (Waterbody Boundary Dataset) Subwatershed Name (R.A.P. Reach Address Database)	State Waterbody Name (PDES Integrated Compliance Information System)	Impaired Waters	Impaired Class	Causes of Impairment(s) by Group(s)	Waterbody with Species Act-16
	FLR16R444			030902040800	Rocker Day		No			

**Waterbody Designated Uses**

Reach Code	Waterbody Name	Exceptional Use	Recreational Use	Aquatic Life Use	Shellfish Use	Beach Closure Within Last Year	Beach Closure Within Last Two Years
03090204000051		No	No	No	No	No	No

**Air Quality**

Non-Attainment Area?	Pollutants
No	Ozone
No	Lead
No	Particulate Matter
No	Sulfur Dioxide

**Pollutants**

**Toxics Release Inventory History of Reported Chemicals Released in Pounds per Year at Site**

TRI Facility ID	Year	Total Air Emissions	Surface Water Discharges	Off-Site Transfers to POTW (Publicly Owned Treatment Works)	Underground Injections	Releases to Land	Total On-site Releases	Total Off-site Releases
No data records returned								

**Toxics Release Inventory Total Releases and Transfers in Pounds by Chemical and Year**

Chemical Name
No data records returned

**Demographic Profile**

**Demographic Profile of Surrounding Area (3 Miles)**

This section provides demographic information regarding the community surrounding the facility. ECHO compliance data alone are not sufficient to determine whether violations at a particular facility had negative impacts on public health or the environment. Statistics are based upon the 2010 US Census and American Community Survey data, and are accurate to the extent that the facility latitude and longitude listed below are correct. The latitude and longitude are obtained from the EPA Locational Reference Table (LRT) when available.

Radius of Area:	3	Land Area:	68%	Households in Area:	18,164
Center Latitude:	26.15773	Water Area:	32%	Housing Units in Area:	27,684
Center Longitude:	-81.7890	Population Density:	1,955/sq.mi.	Households on Public Assistance:	71
Total Persons:	38,553	Percent Minority:	23%	Persons Below Poverty Level:	9,848

Race Breakdown	Persons (%)	Age Breakdown	Persons (%)
White:	31,185 (88.67%)	Child 5 years and younger:	1,529 (3.97%)
African-American:	1,971 (5.11%)	Minor 17 years and younger:	5,576 (14.46%)
Hispanic-Origin:	6,209 (16.11%)	Adults 18 years and older:	32,977 (85.54%)
Asian/Pacific Islander:	381 (1%)	Seniors 65 years and older:	12,661 (32.84%)
American Indian:	129 (0.33%)		
Other/Multiracial:	1,885 (4.89%)		

Education Level (Persons 25 & older)	Persons (%)	Income Breakdown	Household (%)
Less than 9th Grade:	1,325 (4.31%)	Less than \$15,000:	1,875 (10.83%)
9th through 12th Grade:	2,342 (7.62%)	\$15,000 - \$25,000:	1,645 (9.51%)
High School Diploma:	7,996 (26%)	\$25,000 - \$50,000:	4,350 (25.15%)

Education Level (Persons 25 & older)	Persons (%)	Income Breakdown	Households (%)
Some College/2+yr:	8,218 (26.82%)	\$50,000 - \$75,000:	3,093 (17.9%)
B.S.B.A. or More:	10,814 (35.29%)	Greater than \$75,000:	6,330 (36.6%)

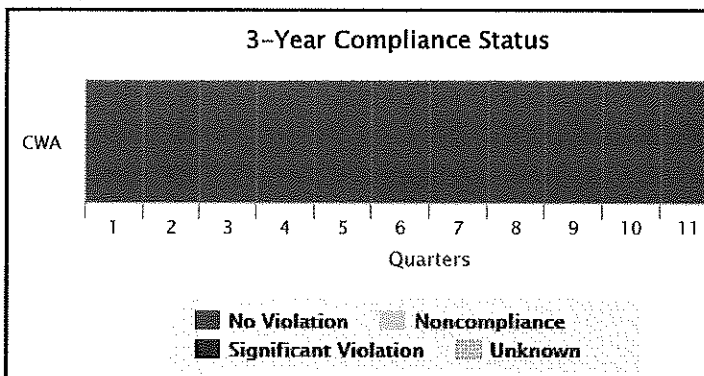


# Detailed Facility Report

## Facility Summary

**ANTHONY PARK IMPROVEMENTS**  
**1500 5TH AVE. N., NAPLES, FL 34102**

FRS (Facility Registry Service) ID: 110044267913  
 EPA Region: 04  
 Latitude: 26.1551  
 Longitude: -81.78715  
 Locational Data Source: FRS  
 Industry: No description found  
 Indian Country: N



## Enforcement and Compliance Summary

State	Insp (5 Years)	Date of Last Inspection	Compliance Status	Qtrs in NC (Non-Compliance) (of 12)	Qtrs in Significant Violation	Informal Enforcement Actions (5 years)	Formal Enforcement Actions (5 years)	Penalties from Formal Enforcement Actions (5 years)	EPA Cases (5 years)	Penalties from EPA Cases (5 years)
CWA	--	--	No Violation	0	0	--	--	--	--	--

### Related Reports

- [CWA Pollutant Loading Report](#)
- [CWA Effluent Charts](#)

### Regulatory Information

Clean Air Act (CAA): No Information  
 Clean Water Act (CWA): Minor, Permit Terminated (FLR10KZ00)  
 Resource Conservation and Recovery Act (RCRA): No Information  
 Safe Drinking Water Act (SDWA): No Information

### Other Regulatory Reports

Air Emissions Inventory (EIS): No Information  
 Greenhouse Gas Emissions (eGGRT): No Information  
 Toxic Releases (TRI): No Information

## Facility/System Characteristics

### Facility/System Characteristics

System	Statute	Identifier	Universe	Status	Area	Permit Expiration Date	Indian Country	Latitude	Longitude
FRS		110044267913					N	26.1551	-81.78715
ICF	CWA	FLR10KZ00	Minor: General Permit Covered Facility	Terminated		10/5/2016	N	26.1558	-81.7872

### Facility Address

System	Statute	Identifier	Facility Name	Facility Address
FRS		110044267913	ANTHONY PARK IMPROVEMENTS	1500 5TH AVE. N., NAPLES, FL 34102
ICF	CWA	FLR10KZ00	ANTHONY PARK IMPROVEMENTS	1500 5TH AVE. N., NAPLES, FL 34102

**Facility SIC (Standard Industrial Classification) Codes**

System	Identifier	SIC Code	SIC Desc
No data records returned			

**Facility NAICS (North American Industry Classification System) Codes**

System	Identifier	NAICS Code	NAICS Description
No data records returned			

**Facility Tribe Information**

Reservation Name	Tribe Name	EPA Tribal ID	Distance to Tribe (miles)
No data records returned			

**Enforcement and Compliance**

**Compliance Monitoring History (5 years)**

State	Source ID	System	Inspection Type	Lead Agency	Date	Finding
No data records returned						

Entries in italics are not considered inspections in official counts.

**Compliance Summary Data**

State	Source ID	Current SNC (Significant Non-compliance)/IPV (High Priority Violation)	Description	Current As Of	Qtrs in NC (Non-Compliance) of 12
CWA	FLR10K200	No		06/30/2016	0

**Three Year Compliance Status by Quarter**

State	Program/Followup/Violation Type	QTR 1	QTR 2	QTR 3	QTR 4	QTR 5	QTR 6	QTR 7	QTR 8	QTR 9	QTR 10	QTR 11	QTR 12	QTR 13*
	CWA (Source ID: FLR10K200)	07/01-09/30/13	10/01-12/31/13	01/01-03/31/14	04/01-06/30/14	07/01-09/30/14	10/01-12/31/14	01/01-03/31/15	04/01-06/30/15	07/01-09/30/15	10/01-12/31/15	01/01-03/31/16	04/01-06/30/16	07/01-09/30/16
	Facility-Level Status	No Viol	No Viol	No Viol	No Viol	No Viol	No Viol	No Viol	No Viol	No Viol	No Viol	No Viol	No Viol	Und
	SNC (Significant Non-compliance)/IPV (Reportable Non-Compliance) History													

\*Quarter 13 is draft/unofficial and has not been fully quality assured. Read more

**Informal Enforcement Actions (5 Years)**

State	Source ID	Type of Action	Lead Agency	Date
No data records returned				

**Formal Enforcement Actions (5 Years)**

State	Source ID	Type of Action	Lead Agency	Date	Penalty	Penalty Description
No data records returned						

**ICIS (Integrated Compliance Information System) Case History (5 years)**

Primary Law/Section	Case No.	Case Type	Lead Agency	Case Name	Issued/Filed Date	Settlement Date	Federal Penalty	State/Local Penalty	SEP (Supplemental Environmental Project) Cost	Comp Action Cost
No data records returned										



## Environmental Conditions

### Water Quality

Permit ID	Combined Sewer System?	Number of CSO (Combined Sewer Overflows) (Outfalls)	12-Digit WBD (Watershed Boundary Dataset) HUC (HUC Watershed Address Database)	WBD (Watershed Boundary Dataset) Subwatershed Name (HUC Region Address Database)	State Waterbody Name (ICIS Integrated Compliance Information System)	Impaired Waters	Impaired Class	Causes of Impairment (s) by Group(s)	Watershed with ESA (Endangered Species Act-listed Aquatic Species)
HR10K206			03090204600	Rooker Bay		No			Yes

### Waterbody Designated Uses

Reach Code	Waterbody Name	Exceptional Use	Recreational Use	Aquatic Life Use	Shellfish Use	Beach Closure Within Last Year	Beach Closure Within Last Two Years
03090204600051		No	No	No	No	No	No

### Air Quality

Non-Attainment Area?	Pollutant(s)
No	Ozone
No	Lead
No	Particulate Matter
No	Sulfur Dioxide

## Pollutants

### Toxics Release Inventory History of Reported Chemicals Released in Pounds per Year at Site <sup>①</sup>

TRI Facility ID	Year	Total Air Emissions	Surface Water Discharges	Off-Site Transfers to POTWs (Publicly Owned Treatment Works)	Underground Injections	Releases to Land	Total On-site Releases	Total Off-site Releases
No data records returned								

### Toxics Release Inventory Total Releases and Transfers in Pounds by Chemical and Year <sup>①</sup>

Chemical Name
No data records returned

## Demographic Profile

### Demographic Profile of Surrounding Area (3 Miles)

This section provides demographic information regarding the community surrounding the facility. ECHO compliance data alone are not sufficient to determine whether violations at a particular facility had negative impacts on public health or the environment. Statistics are based upon the 2010 US Census and American Community Survey data, and are accurate to the extent that the facility latitude and longitude listed below are correct. The latitude and longitude are obtained from the EPA Locational Reference Table (LRT) when available.

Radius of Area:	3	Land Area:	71%	Households in Area:	19,017
Center Latitude:	26.15536	Water Area:	29%	Housing Units in Area:	28,627
Center Longitude:	-81.78635	Population Density:	1,992/sq. mi.	Households on Public Assistance:	74
Total Persons:	40,703	Percent Minority:	25%	Persons Below Poverty Level:	10,917

Race Breakdown	Persons (%)	Age Breakdown	Persons (%)
White:	35,902 (88.2%)	Child 5 years and younger:	1,711 (4.2%)

Race Breakdown	Persons (%)	Age Breakdown	Persons (%)
African-American:	2,109 (5.18%)	Minors 17 years and younger:	6,097 (14.98%)
Hispanic-Origin:	7,188 (17.66%)	Adults 18 years and older:	34,606 (85.02%)
Asian/Pacific Islander:	421 (1.03%)	Seniors 65 years and older:	13,024 (32%)
American Indian:	141 (.35%)		
Other/Multiracial:	2,132 (5.24%)		

Education Level (Persons 25 & older)	Persons (%)	Income Breakdown	Households (%)
Less than 9th Grade:	1,592 (4.91%)	Less than \$15,000:	1,975 (10.88%)
9th through 12th Grade:	2,334 (7.82%)	\$15,000 - \$25,000:	1,728 (9.52%)
High School Diploma:	8,629 (26.64%)	\$25,000 - \$30,000:	4,714 (25.97%)
Some College/2-yr:	8,704 (26.87%)	\$30,000 - \$75,000:	3,396 (18.71%)
D.S./B.A. or More:	10,936 (33.76%)	Greater than \$75,000:	6,340 (34.93%)

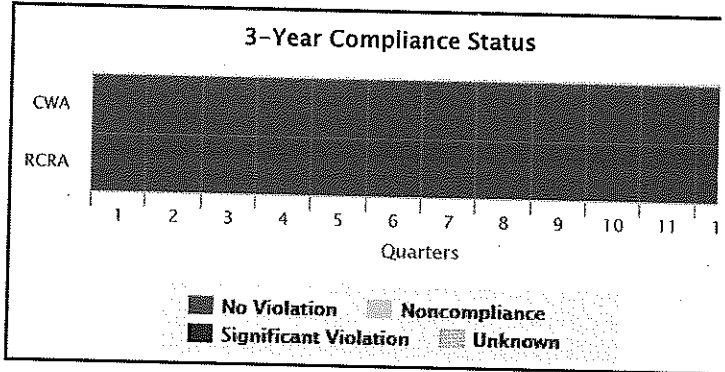


# Detailed Facility Report

## Facility Summary

**COLLIER MOSQUITO CONTROL DIST**  
 600 NORTH RD, NAPLES, FL 34104

FRS (Facility Registry Service) ID: 110013321235  
 EPA Region: 04  
 Latitude: 26.15564  
 Longitude: -81.78184  
 Locational Data Source: FRS  
 Industry: Administrative and Support Services  
 Indian Country: N



## Enforcement and Compliance Summary

Statute	Imp (3 Years)	Date of Last Inspection	Compliance Status	Qtrs in NC (Non-Compliance) (of 12)	Qtrs in Significant Violation	Informal Enforcement Actions (3 years)	Formal Enforcement Actions (3 years)	Penalties from Formal Enforcement Actions (3 years)	FPA Cases (3 years)	Penalties from FPA Cases (3 years)
CWA	--	--	No Violation	0	0	--	--	--	--	--
RCRA	--	--	No Violation	0	0	--	--	--	--	--

### Related Reports

- [CWA Pollutant Loading Report](#)
- [CWA Effluent Charts](#)

### Regulatory Information

Clean Air Act (CAA): No Information  
 Clean Water Act (CWA): Minor, Permit Effective (FLG510033)  
 Resource Conservation and Recovery Act (RCRA): Active (H) CESQG (FLD984189001)  
 Safe Drinking Water Act (SDWA): No Information

### Other Regulatory Reports

Air Emissions Inventory (EIS): No Information  
 Greenhouse Gas Emissions (eGGRT): No Information  
 Toxic Releases (TRI): No Information

## Facility/System Characteristics

### Facility/System Characteristics

System	Statute	Identifier	Universe	Status	Areas	Permit Expiration Date	Indian Country	Latitude	Longitude
FRS		110013321235							
ICP	CWA	FLG510033	Minor: General Permit Covered Facility	Effective		12/20/2016	N	26.15564	-81.78184
RCR	RCRA	FLD984189001	CESQG	Active (H)			N	26.116667	-81.740333

### Facility Address

System	Statute	Identifier	Facility Name	Facility Address
FRS		110013321235	COLLIER MOSQUITO CONTROL DIST	600 NORTH RD, NAPLES, FL 34104
ICP	CWA	FLG510033	COLLIER MOSQUITO CONTROL DISTRICT	600 NORTH ROAD, NAPLES, FL 34104
RCR	RCRA	FLD984189001	COLLIER MOSQUITO CONTROL DIST	600 NORTH RD, NAPLES, FL 341043464

**Facility SIC (Standard Industrial Classification) Codes**

System	Identifier	SIC Code	SIC Desc
No data records returned			

**Facility NAICS (North American Industry Classification System) Codes**

System	Identifier	NAICS Code	NAICS Description
RCR	FLD984189001	561710	Exterminating and Pest Control Services

**Facility Tribe Information**

Reservation Name	Tribe Name	EPA Tribal ID	Distance to Tribe (miles)
No data records returned			

**Enforcement and Compliance**

**Compliance Monitoring History (5 years)**

State	Source ID	System	Inspection Type	Lead Agency	Date	Findings
RCRA	FLD984189001	RCR	COMPLIANCE ASSISTANCE VISIT	State	03/14/2013	No Violations Or Compliance Issues Were Found

Entries in italics are not considered inspections in official counts.

**Compliance Summary Data**

State	Source ID	Current SNC (Significant Non-compliance) / HFV (High Priority Violation)	Description	Current As Of	Qtrs in NC (Non-Compliance) (of 12)
CWA	FLG510033	No		06/30/2016	0
RCRA	FLD984189001	No		11/26/2016	0

**Three Year Compliance Status by Quarter**

State	Program/Pollutant/Violation Type	QTR 1	QTR 2	QTR 3	QTR 4	QTR 5	QTR 6	QTR 7	QTR 8	QTR 9	QTR 10	QTR 11	QTR 12	QTR 13*
CWA (Source ID: FLG510033)		07/01-09/30/13	10/01-12/31/13	01/01-03/31/14	04/01-06/30/14	07/01-09/30/14	10/01-12/31/14	01/01-03/31/15	04/01-06/30/15	07/01-09/30/15	10/01-12/31/15	01/01-03/31/16	04/01-06/30/16	07/01-09/30/16
Facility-Level Status		No Viol	No Viol	No Viol	No Viol	No Viol	No Viol	No Viol	No Viol	No Viol	No Viol	No Viol	No Viol	Und
SNC (Significant Non-compliance)/BNC (Reportable Non-Compliance) History														

\*Quarter 13 is draft/unofficial and has not been fully quality assured. Read more

State	Program/Pollutant/Violation Type	QTR 1	QTR 2	QTR 3	QTR 4	QTR 5	QTR 6	QTR 7	QTR 8	QTR 9	QTR 10	QTR 11	QTR 12
RCRA (Source ID: FLD984189001)		01/01-03/31/14	04/01-06/30/14	07/01-09/30/14	10/01-12/31/14	01/01-03/31/15	04/01-06/30/15	07/01-09/30/15	10/01-12/31/15	01/01-03/31/16	04/01-06/30/16	07/01-09/30/16	10/01-12/31/16
RCRA Facility-Level Status													

**Informal Enforcement Actions (5 Years)**

State	Source ID	Type of Action	Lead Agency	Date
No data records returned				

**Formal Enforcement Actions (5 Years)**

State	Source ID	Type of Action	Lead Agency	Date	Penalty	Penalty Description
No data records returned						

**ICIS (Integrated Compliance Information System) Case History (5 years)**

Primary Law/Section	Case No.	Case Type	Lead Agency	Case Name	Issued Filed Date	Settlement Date	Federal Penalty	State/Local Penalty	SEP (Supplemental Environmental Project) Cost	Comp Action Cost
No data records returned										

## Environmental Conditions

### Water Quality

Permit ID	Combined Sewer System?	Number of CSO (Combined Sewer Overflows) Occurrences	DEP WBD (Watershed Boundary Dataset) MUC (Reach Address Database)	WBD (Watershed Boundary Dataset) Subwatershed Name (RAD (Reach Address Database))	Site Waterbody Name (CIS (Integrated Compliance Information System))	Impaired Water	Impaired Class	Cause of Impairment (s) by Group(s)	Waterbody with ESA (Endangered Species Act)-listed Aquatic Species?
FLG510033			030902040700	Henderson Creek-Barren River Flood		No			Yes

### Waterbody Designated Uses

Reach Code	Waterbody Name	Exceptional Use	Recreational Use	Aquatic Life Use	Shrub/Link Use	Beach Closure Within Last Year	Beach Closure Within Last Two Years
0309020401748		No	No	No	No	No	No

### Air Quality

Non-Attainment Area?	Pollutant(s)
No	Ozone
No	Lead
No	Particulate Matter
No	Sulfur Dioxide

## Pollutants

### Toxics Release Inventory History of Reported Chemicals Released in Pounds per Year at Site ①

TRI Facility ID	Year	Total Air Emissions	Surface Water Discharges	Off-Site Transfers to POTWs (Publicly Owned Treatment Works)	Underground Injection	Releases to Land	Total On-site Releases	Total Off-site Releases
No data records returned								

### Toxics Release Inventory Total Releases and Transfers in Pounds by Chemical and Year ①

Chemical Name
No data records returned

## Demographic Profile

### Demographic Profile of Surrounding Area (3 Miles)

This section provides demographic information regarding the community surrounding the facility. ECHO compliance data alone are not sufficient to determine whether violations at a particular facility had negative impacts on public health or the environment. Statistics are based upon the 2010 US Census and American Community Survey data, and are accurate to the extent that the facility latitude and longitude listed below are correct. The latitude and longitude are obtained from the EPA Locational Reference Table (LRT) when available.

Radius of Area:	3	Land Area:	78%	Households in Area:	20,729
Center Latitude:	26.15506	Water Area:	22%	Housing Units in Area:	30,698
Center Longitude:	-81.78124	Population Density:	2,028/sq.mi.	Households on Public Assistance:	87
Total Persons:	44,488	Percent Minority:	26%	Persons Below Poverty Level:	12,278

Race Breakdown	Persons (%)	Age Breakdown	Persons (%)
White:	38,804 (87.22%)	Child 5 years and younger:	1,934 (4.35%)
African-American:	2,690 (6.05%)	Minors 17 years and younger:	6,782 (15.24%)
Hispanic-Origia:	7,936 (17.84%)	Adults 18 years and older:	37,706 (84.76%)
Asian/Pacific Islander:	471 (1.06%)	Seniors 65 years and older:	14,177 (31.87%)

Race Breakdown		Persons (%)	Age Breakdown		Persons (%)
American Indian:		144 (3.2%)			
Other/Multiracial:		2,379 (5.35%)			

Education Level (Persons 25 & older)		Persons (%)	Income Breakdown		Households (%)
Less than 9th Grade:		1,853 (5.49%)	Less than \$15,000:		2,140 (10.79%)
9th through 12th Grade:		2,793 (7.84%)	\$15,000 - \$25,000:		1,762 (9.89%)
High School Diploma:		9,537 (26.79%)	\$25,000 - \$50,000:		5,205 (26.24%)
Some College/2-yr:		9,746 (27.37%)	\$50,000 - \$75,000:		3,790 (19.11%)
U.S.B.A. or More:		11,575 (32.51%)	Greater than \$75,000:		6,740 (33.98%)

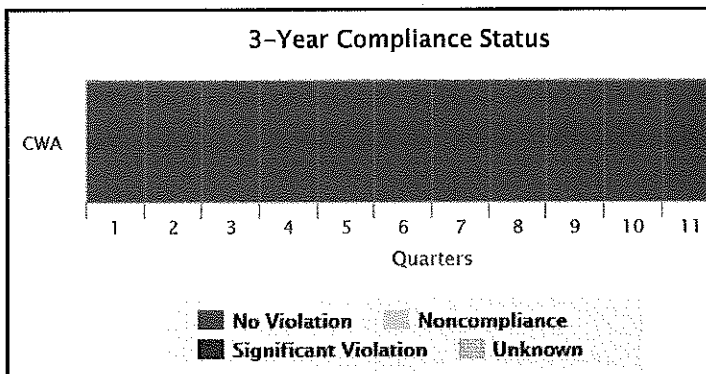


# Detailed Facility Report

## Facility Summary

**LAKE MANOR RESTORATION PROJECT**  
**6TH AVE N, NAPLES, FL 34102**

FRS (Facility Registry Service) ID: 110064410999  
 EPA Region: 04  
 Latitude: 26.15413  
 Longitude: -81.79454  
 Locational Data Source: FRS  
 Industry: No description found  
 Indian Country: N



## Enforcement and Compliance Summary

State	Insps (5 Years)	Date of Last Inspection	Compliance Status	Qtrs in NC (Non-Compliance) (of 12)	Qtrs in Significant Violation	Informal Enforcement Actions (5 years)	Formal Enforcement Actions (5 years)	Penalties from Formal Enforcement Actions (5 years)	EPA Cases (5 years)	Penalties from EPA Cases (5 years)
CWA	--	--	No Violation	0	0	--	--	--	--	--

### Related Reports

- [CWA Pollutant Loading Report](#)
- [CWA Effluent Charts](#)

### Regulatory Information

Clean Air Act (CAA): No Information  
 Clean Water Act (CWA): Minor, Permit Effective (FLR20AA21)  
 Resource Conservation and Recovery Act (RCRA): No Information  
 Safe Drinking Water Act (SDWA): No Information

### Other Regulatory Reports

Air Emissions Inventory (EIS): No Information  
 Greenhouse Gas Emissions (eGGRT): No Information  
 Toxic Releases (TRI): No Information

## Facility/System Characteristics

### Facility/System Characteristics

System	State	Identifier	Universe	Status	Area	Permit Expiration Date	Indian Country	Latitude	Longitude
FRS		110064410999					N	26.15413	-81.79454
ICP	CWA	FLR20AA21	Minor: General Permit Covered Facility	Effective	Storm Water Construction	02/21/2020	N	26.1547	-81.7929

### Facility Address

System	State	Identifier	Facility Name	Facility Address
FRS		110064410999	LAKE MANOR RESTORATION PROJECT	6TH AVE N, NAPLES, FL 34102
ICP	CWA	FLR20AA21	LAKE MANOR RESTORATION PROJECT	6TH AVE N, NAPLES, FL 34102

**Facility SIC (Standard Industrial Classification) Codes**

System	Identifier	SIC Code	SIC Desc
No data records returned			

**Facility NAICS (North American Industry Classification System) Codes**

System	Identifier	NAICS Code	NAICS Description
No data records returned			

**Facility Tribe Information**

Reservation Name	Tribe Name	EPA Tribal ID	Distance to Tribe (miles)
No data records returned			

**Enforcement and Compliance**

**Compliance Monitoring History (5 years)**

State	Source ID	System	Inspection Type	Lead Agency	Date	Finding
No data records returned						

Entries in italics are not considered inspections in official counts.

**Compliance Summary Data**

State	Source ID	Current SNC (Significant Non-compliance)/HPV (High Priority Violation)	Description	Current As Of	Qtrs in NC (Non-Compliance) (of 12)
CWA	FLR20AA21	No		06/30/2016	0

**Three Year Compliance Status by Quarter**

State	Program/Pollutant/Violation Type	QTR 1 07/01-09/30/13	QTR 2 10/01-12/31/13	QTR 3 01/01-03/31/14	QTR 4 04/01-06/30/14	QTR 5 07/01-09/30/14	QTR 6 10/01-12/31/14	QTR 7 01/01-03/31/15	QTR 8 04/01-06/30/15	QTR 9 07/01-09/30/15	QTR 10 10/01-12/31/15	QTR 11 01/01-03/31/16	QTR 12 04/01-06/30/16	QTR 13* 07/01-09/30/16
	Facility-Level Status	No Viol	No Viol	No Viol	No Viol	No Viol	No Viol	No Viol	No Viol	No Viol	No Viol	No Viol	No Viol	Und
	SNC (Significant Non-compliance)/RNC (Reportable Non-Compliance) History													

\*Quarter 13 is draft/unofficial and has not been fully quality assured. Read more

**Informal Enforcement Actions (5 Years)**

State	Source ID	Type of Action	Lead Agency	Date
No data records returned				

**Formal Enforcement Actions (5 Years)**

State	Source ID	Type of Action	Lead Agency	Date	Penalty	Penalty Description
No data records returned						

**ICIS (Integrated Compliance Information System) Case History (5 years)**

Primary Law/Section	Case No.	Case Type	Lead Agency	Case Name	Issued/Filed Date	Settlement Date	Federal Penalty	State/Local Penalty	SEP (Supplemental Environmental Project) Cert	Comp Action Cert
No data records returned										



## Environmental Conditions

### Water Quality

Permit ID	Combined Sewer System?	Number of CSO (Combined Sewer Overflows) in 2015	12-Digit WBD (Watershed Boundary Dataset) HUC (Reach Address)	WBD (Watershed Boundary Dataset) Subwatershed Name (Reach Address)	State Waterbody Name (ICIS Compliance Information Database)	Impaired Waters	Impaired Class	Causes of Impairment (s) by Group(s)	Waterbody with ESA (Endangered Species Act) Listed Aquatic Species?
FLR20AA21			030902040304	Clam Pass-Doctors Pass Freetail		No			Yes

### Waterbody Designated Uses

Reach Code	Waterbody Name	Exceptional Use	Recreational Use	Aquatic Life Use	Shellfish Use	Beach Closure Within Last Year	Beach Closure Within Last Five Years
03090204000051		No	No	No	No	No	No

### Air Quality

Non-Attainment Area?	Pollutant(s)
No	Ozone
No	Lead
No	Particulate Matter
No	Sulfur Dioxide

## Pollutants

### Toxics Release Inventory History of Reported Chemicals Released in Pounds per Year at Site

TRI Facility ID   Year	Total Air Emissions	Surface Water Discharges	Off-Site Transfers to POTWs (Publicly Owned Treatment Works)	Underground Injections	Releases to Land	Total On-site Releases	Total Off-site Releases
No data records returned							

### Toxics Release Inventory Total Releases and Transfers in Pounds by Chemical and Year

Chemical Name
No data records returned

## Demographic Profile

### Demographic Profile of Surrounding Area (3 Miles)

This section provides demographic information regarding the community surrounding the facility. ECHO compliance data alone are not sufficient to determine whether violations at a particular facility had negative impacts on public health or the environment. Statistics are based upon the 2010 US Census and American Community Survey data, and are accurate to the extent that the facility latitude and longitude listed below are correct. The latitude and longitude are obtained from the EPA Locational Reference Table (LRT) when available.

Radius of Area:	3	Land Area:	56%	Households in Area:	14,531
Center Latitude:	26.15351	Water Area:	44%	Housing Units in Area:	22,577
Center Longitude:	-81.8001	Population Density:	1,946/sq.mi.	Households on Public Assistance:	60
Total Persons:	30,709	Percent Minority:	23%	Persons Below Poverty Level:	7,358

Race Breakdown	Persons (%)	Age Breakdown	Persons (%)
White:	27,057 (88.11%)	Child 5 years and younger:	1,210 (3.94%)

Race Breakdown	Persons (%)	Age Breakdown	Persons (%)
African-American:	1,223 (5.61%)	Minors 17 years and younger:	4,422 (14.41%)
Hispanic-Origin:	4,881 (15.89%)	Adults 18 years and older:	26,287 (85.6%)
Asian/Pacific Islander:	298 (.97%)	Seniors 65 years and older:	9,971 (32.47%)
American Indian:	109 (.35%)		
Other/Multiracial:	1,321 (4.95%)		

Education Level (Persons 25 & older)	Persons (%)	Income Breakdown	Households (%)
Less than 9th Grade:	962 (3.89%)	Less than \$15,000:	1,441 (10.31%)
9th through 12th Grade:	1,929 (7.81%)	\$15,000 - \$25,000:	1,344 (9.64%)
High School Diploma:	6,354 (25.71%)	\$25,000 - \$50,000:	3,559 (25.45%)
Some College/2-yr:	6,629 (26.82%)	\$50,000 - \$75,000:	2,426 (17.35%)
B.S./B.A. or More:	8,840 (35.77%)	Greater than \$75,000:	5,212 (37.28%)




# Detailed Facility Report

## Facility Summary

**CITY OF NAPLES RIVERSIDE FILTE**  
**UNKNOWN, NAPLES, FL 34102**

FRS (Facility Registry Service) ID: 110041940754  
 EPA Region: 04  
 Latitude: 26.15  
 Longitude: -81.789167  
 Locational Data Source: NPDES  
 Industry: No description found  
 Indian Country: N



## Enforcement and Compliance Summary

State	Insps (5 Years)	Date of Last Inspection	Compliance Status	Qtrs in NC (Non-Compliance) (of 12)	Qtrs in Significant Violation	Informal Enforcement Actions (5 years)	Formal Enforcement Actions (5 years)	Penalties from Formal Enforcement Actions (5 years)	EPA Cases (5 years)	Penalties from EPA Cases (5 years)
CWA	--	--	No Violation	0	0	--	--	--	--	--

### Related Reports

- [CWA Pollutant Loading Report](#)
- [CWA Effluent Charts](#)

### Regulatory Information

Clean Air Act (CAA): No Information  
 Clean Water Act (CWA): Minor, Permit Terminated (FLR10JF30)  
 Resource Conservation and Recovery Act (RCRA): No Information  
 Safe Drinking Water Act (SDWA): No Information

### Other Regulatory Reports

Air Emissions Inventory (EIS): No Information  
 Greenhouse Gas Emissions (eGGRT): No Information  
 Toxic Releases (TRI): No Information

## Facility/System Characteristics

### Facility/System Characteristics

System	State	Identifier	Universal	Status	Area	Permit Expiration Date	Indian Country	Latitude	Longitude
FRS		110041940754					N	26.15	-81.789167
ICP	CWA	FLR10JF30	Minor: General Permit Covered Facility	Terminated	Storm Water Construction	06/03/2015	N	26.15	-81.789167

### Facility Address

System	State	Identifier	Facility Name	Facility Address
FRS		110041940754	CITY OF NAPLES RIVERSIDE FILTE	UNKNOWN, NAPLES, FL 34102
ICP	CWA	FLR10JF30	CITY OF NAPLES RIVERSIDE FILTE	UNKNOWN, NAPLES, FL 341021402

**Facility SIC (Standard Industrial Classification) Codes**

System	Identifier	SIC Code	SIC Desc
No data records returned			

**Facility NAICS (North American Industry Classification System) Codes**

System	Identifier	NAICS Code	NAICS Description
No data records returned			

**Facility Tribe Information**

Reservation Name	Tribe Name	EPA Tribal ID	Distance to Tribe (miles)
No data records returned			

**Enforcement and Compliance**

**Compliance Monitoring History (5 years)**

State	Source ID	System	Inspection Type	Lead Agency	Date	Finding
No data records returned						

Entries in italics are not considered inspections in official counts.

**Compliance Summary Data**

State	Source ID	Current SNC (Significant Non-compliance)/HPV (High Priority Violation)	Description	Current As Of	Qtrs in NC (Non-Compliance) (of 12)
CWA	FLR10E30	No		06/30/2016	0

**Three Year Compliance Status by Quarter**

State	Program/Pollutant/Violation Type	QTR 1 07/01-09/30/13	QTR 2 10/01-12/31/13	QTR 3 01/01-03/31/14	QTR 4 04/01-06/30/14	QTR 5 07/01-09/30/14	QTR 6 10/01-12/31/14	QTR 7 01/01-03/31/15	QTR 8 04/01-06/30/15	QTR 9 07/01-09/30/15	QTR 10 10/01-12/31/15	QTR 11 01/01-03/31/16	QTR 12 04/01-06/30/16	QTR 13* 07/01-09/30/16
	CWA (Source ID: FLR10E30)	No Viol	No Viol	No Viol	No Viol	No Viol	No Viol	No Viol	No Viol	No Viol	Unk	Unk	No Viol	Unk
	Facility-Level Status	No Viol	No Viol	No Viol	No Viol	No Viol	No Viol	No Viol	No Viol	No Viol	Unk	Unk	No Viol	Unk
	SNC (Significant Non-compliance)/RNC (Reportable Non-Compliance) History										U(N/A)	U(N/A)		

\*Quarter 13 is draft/unofficial and has not been fully quality assured. Read more

**Informal Enforcement Actions (5 Years)**

State	Source ID	Type of Action	Lead Agency	Date
No data records returned				

**Formal Enforcement Actions (5 Years)**

State	Source ID	Type of Action	Lead Agency	Date	Penalty	Penalty Description
No data records returned						

**ICIS (Integrated Compliance Information System) Case History (5 years)**

Primary Law/Section	Case No.	Case Type	Lead Agency	Case Name	Issued/Filed Date	Settlement Date	Federal Penalty	State/Local Penalty	SEP (Supplemental Environmental Project) Cost	Comp Action Cost
No data records returned										

## Environmental Conditions

### Water Quality

Permit ID	Combined Sewer System?	Number of CSO (Combined Sewer Overflow) Incidents	12-Digit WBD (Waterbody Boundary Database) HUC (RAD) (Reach Address Database)	WBD (Waterbody Boundary Database) Subwatershed Name (RAD) (Reach Address Database)	State Waterbody Name (ICLS Integrated Compliance Information System)	Impaired Waters	Impaired Class	Causes of Impairment (s) by Group(s)	Waterbody with ESA (Endangered Species Act) Listed Aquatic Species?
FLR101F30			030902040600	Rosier Bay		No			No

### Waterbody Designated Uses

Reach Code	Waterbody Name	Exceptional Use	Recreational Use	Aquatic Life Use	Shellfish Use	Beach Closure Within Last Year	Beach Closure Within Last Two Years
03090204060051		No	No	No	No	No	No

### Air Quality

Non-Attainment Area?	Pollutant(s)
No	Ozone
No	Lead
No	Particulate Matter
No	Sulfur Dioxide

## Pollutants

### Toxics Release Inventory History of Reported Chemicals Released in Pounds per Year at Site

TRI Facility ID	Year	Total Air Emissions	Surface Water Discharges	Off-Site Transfers to POTWs (Publicly Owned Treatment Works)	Underground Injections	Releases to Land	Total On-site Releases	Total Off-site Releases
No data records returned								

### Toxics Release Inventory Total Releases and Transfers in Pounds by Chemical and Year

Chemical Name
No data records returned

## Demographic Profile

### Demographic Profile of Surrounding Area (3 Miles)

This section provides demographic information regarding the community surrounding the facility. ECHO compliance data alone are not sufficient to determine whether violations at a particular facility had negative impacts on public health or the environment. Statistics are based upon the 2010 US Census and American Community Survey data, and are accurate to the extent that the facility latitude and longitude listed below are correct. The latitude and longitude are obtained from the EPA Locational Reference Table (LRT) when available.

Radius of Area:	3	Land Area:	68%	Households in Area:	18,053
Center latitude:	26.15	Water Area:	32%	Housing Units in Area:	27,330
Center Longitude:	-81.789167	Population Density:	2,003/sq mi.	Households on Public Assistance:	72
Total Persons:	38,369	Percent Minority:	24%	Persons Below Poverty Level:	10,190
<b>Race Breakdown</b>		<b>Persons (%)</b>		<b>Age Breakdown</b>	
White:		33,755 (87.97%)		Child 5 years and younger:	
				1,554 (4.05%)	

Race Breakdown		Age Breakdown	
	Persons (%)		Persons (%)
African-American:	2,118 (5.52%)	Minors 17 years and younger:	5,559 (14.49%)
Hispanic-Origin:	6,451 (16.81%)	Adults 18 years and older:	32,810 (85.51%)
Asian/Pacific Islander:	396 (1.03%)	Seniors 65 years and older:	12,416 (32.36%)
American Indian:	137 (0.36%)		
Other/Multiracial:	1,963 (5.12%)		

Education Level (Persons 25 & older)		Income Breakdown	
	Persons (%)		Households (%)
Less than 9th Grade:	1,428 (4.69%)	Less than \$15,000:	1,800 (10.53%)
9th through 12th Grade:	2,436 (8%)	\$15,000 - \$25,000:	1,629 (9.53%)
High School Diploma:	8,254 (27.12%)	\$25,000 - \$50,000:	4,544 (26.57%)
Some College/2-yr:	8,185 (26.89%)	\$50,000 - \$75,000:	3,701 (18.72%)
B.S./B.A. or More:	10,134 (33.3%)	Greater than \$75,000:	5,927 (34.66%)



# Detailed Facility Report

## Facility Summary

**CITY OF NAPLES WASTEWATER TREATMENT FACILITY**

1400 3RD AVE N, NAPLES, FL 34102

FRS (Facility Registry Service) ID: 110027962373

EPA Region: 04

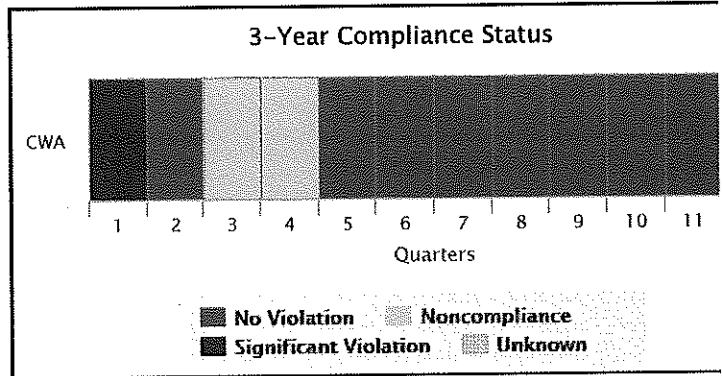
Latitude: 26.150802

Longitude: -81.792572

Locational Data Source: FRS

Industry: Utilities

Indian Country: N



## Enforcement and Compliance Summary

State	Ins (5 Years)	Date of Last Inspection	Compliance Status	Qtrs in NC (Non-Compliance) (of 12)	Qtrs in Significant Violation	Informal Enforcement Actions (5 years)	Formal Enforcement Actions (5 years)	Penalties from Formal Enforcement Actions (5 years)	EPA Cases (5 years)	Penalties from EPA Cases (5 years)
CAA	--	--	--	--	--	--	--	--	--	--
CWA	4	02/17/2016	Noncompliance	4	1	--	--	--	--	--

### Related Reports

- [CWA Pollutant Loading Report](#)
- [CWA Effluent Charts](#)

### Regulatory Information

Clean Air Act (CAA): No Information  
 Clean Water Act (CWA): Major, Permit Effective (FL0026271)  
 Resource Conservation and Recovery Act (RCRA): No Information  
 Safe Drinking Water Act (SDWA): No Information

### Other Regulatory Reports

Air Emissions Inventory (EIS): No Information  
 Greenhouse Gas Emissions (eGGRT): No Information  
 Toxic Releases (TRI): No Information

## Facility/System Characteristics

### Facility/System Characteristics

System	State	Identifier	Universal	Status	Areas	Permit Expiration Date	Indian Country	Latitude	Longitude
FRS		110027962373					N	26.150802	-81.792572
RMP	CAA	100000108545		ACTIVE			N		
ICP	CWA	FL0026271	Major: NEDES Individual Permit	Effective	Dissolids, POTW	05/15/2017	N	26.151917	-81.788194

### Facility Address

System	State	Identifier	Facility Name	Facility Address
FRS		110027962373	CITY OF NAPLES WASTEWATER TREATMENT FACILITY	1400 3RD AVE N, NAPLES, FL 34102
RMP	CAA	100000108545	CITY OF NAPLES WASTEWATER TREATMENT FACILITY	1400 3RD AVE, NORTH, NAPLES, FL 34102

System	Status	Identifier	Facility Name	Facility Address
ICP	CWA	FL0026271	NAPLES, CITY OF - NAPLES WWTP1	1400 3RD AVEN, NAPLES, FL 34102

**Facility SIC (Standard Industrial Classification) Codes**

System	Identifier	SIC Code	SIC Desc
ICP	FL0026271	4952	Sewerage Systems

**Facility NAICS (North American Industry Classification System) Codes**

System	Identifier	NAICS Code	NAICS Description
RMP	100600108545	21132	

**Facility Tribe Information**

Reservation Name	Tribe Name	EPA Tribal ID	Distance to Tribe (miles)
No data records returned			

**Enforcement and Compliance**

**Compliance Monitoring History (5 years)**

State	Source ID	System	Inspection Type	Lead Agency	Date	Finding
CWA	FL0026271	ICP	Evaluation	State	02/17/2016	
CWA	FL0026271	ICP	Evaluation	State	09/25/2014	
CWA	FL0026271	ICP	Evaluation	State	09/30/2013	
CWA	FL0026271	ICP	Evaluation	State	03/26/2012	

Entries in italics are not considered inspections in official counts.

**Compliance Summary Data**

State	Source ID	Current SNC (Significant Non-compliance)/EPV (High Priority Violation)	Description	Current As Of	Qtrs in NC (Non-Compliance) (of 12)
CWA	FL0026271	No		06/30/2016	4

**Three Year Compliance Status by Quarter**

State	Program/Pollutant/Violation Type	QTR 1	QTR 2	QTR 3	QTR 4	QTR 5	QTR 6	QTR 7	QTR 8	QTR 9	QTR 10	QTR 11	QTR 12	QTR 13*
CWA (Source ID: FL0026271)		07/01-09/30/13	10/01-12/31/13	01/01-03/31/14	04/01-06/30/14	07/01-09/30/14	10/01-12/31/14	01/01-03/31/15	04/01-06/30/15	07/01-09/30/15	10/01-12/31/15	01/01-03/31/16	04/01-06/30/16	07/01-09/30/16
<b>Facility-Level Status</b>		SNC/Cat	No Viol	In Viol	In Viol	No Viol	No Viol	No Viol	No Viol	No Viol	No Viol	No Viol	In Viol	Und
<b>SNC (Significant Non-compliance)/EPV (Reportable Non-Compliance) History</b>		D(DMR NR)	F (ResPnd)	N (RptViol)	V (NonRNCV)	C (Manual)	C (Manual)	C (Manual)					V (NonRNCV)	
	<b>Pollutant</b>	<b>Disch Point</b>	<b>Freq</b>											
CWA	Dichlorodimethylsilane	002	None											
CWA	IC25 Static Removal 7 Day Chronic Mercury methide	002	Neither											
CWA	IC25 Static Removal 7 Day Chronic Methylenebis(4-chlorophenyl) ether	002	Neither											
													99999%	
													99999%	

\*Quarter 13 is draft/unofficial and has not been fully quality assured. Read more

**Informal Enforcement Actions (5 Years)**

State	Source ID	Type of Action	Lead Agency	Date
No data records returned				

**Formal Enforcement Actions (5 Years)**

State	Source ID	Type of Action	Lead Agency	Date	Penalty	Penalty Description
-------	-----------	----------------	-------------	------	---------	---------------------



State	Source ID	Type of Action	Lead Agency	Date	Penalty	Penalty Description
No data records returned						

**ICIS (Integrated Compliance Information System) Case History (5 years)**

Primary Law/Section	Case No.	Case Type	Lead Agency	Case Name	Issued/Filed Date	Settlement Date	Federal Penalty	State/Local Penalty	SEP (Supplemental Environmental Project) Cost	Comp Action Cost
No data records returned										

**Environmental Conditions**

**Water Quality**

Permit ID	Combined Sewer System?	Number of CSO/Combined Sewer Overflow/Outfalls	12-Digit WBD (Watershed Boundary Dataset) HUC (RAD/Reach Address Database)	WBD (Watershed Boundary Dataset) Subwatershed Name (RAD/Reach Address Database)	State Waterbody Name (ICIS Integrated Compliance Information System)	Impaired Waters	Impaired Class	Causes of Impairment(s) by Group(s)	Waterbody with ESA (Endangered Species Act)-listed Aquatic Species?
FL0026271			030902040800	Rooker Bay	GORDON RV	No			Yes

**Waterbody Designated Uses**

Reach Code	Waterbody Name	Exceptional Use	Recreational Use	Aquatic Life Use	Shellfish Use	Beach Closure Within Last Year	Beach Closure Within Last Two Years
03090204084742		No	No	No	No	No	No

**Air Quality**

Non-Attainment Area?	Pollutant(s)
No	Ozone
No	Lead
No	Particulate Matter
No	Sulfur Dioxide

**Pollutants**

**Toxics Release Inventory History of Reported Chemicals Released in Pounds per Year at Site <sup>(i)</sup>**

TRI Facility ID	Year	Total Air Emissions	Surface Water Discharges	Off-Site Transfers to POTWs (Publicly-Owned Treatment Works)	Underground Injection	Releases to Land	Total On-site Releases	Total Off-site Releases
No data records returned								

**Toxics Release Inventory Total Releases and Transfers in Pounds by Chemical and Year <sup>(i)</sup>**

Chemical Name
No data records returned

**Demographic Profile**

**Demographic Profile of Surrounding Area (3 Miles)**

This section provides demographic information regarding the community surrounding the facility. ECHO compliance data alone are not sufficient to determine whether violations at a particular facility had negative impacts on public health or the environment. Statistics are based upon the 2010 US Census and American Community Survey data, and are accurate to the extent that the facility latitude and longitude listed below are correct. The latitude and longitude are obtained from the EPA Locational Reference Table (LRT) when available.

Radius of Area:	3	Land Area:	09%	Households in Area:	18,327
Center latitude:	26.151917	Water Area:	31%	Housing Units in Area:	27,741
Center Longitude:	-81.788194	Population Density:	1,993/sq.mi.	Households on Public Assistance:	73
Total Persons:	39,078	Percent Minority:	24%	Persons Below Poverty Level:	10,375

Race Breakdown	Persons (%)	Age Breakdown	Persons (%)
White:	34,476 (88.1%)	Child 5 years and younger:	1,610 (4.12%)
African-American:	2,680 (5.32%)	Minors 17 years and younger:	5,766 (14.7%)
Hispanic-Origin:	6,710 (17.17%)	Adults 18 years and older:	33,332 (85.3%)
Asian/Pacific Islander:	401 (1.03%)	Seniors 65 years and older:	12,604 (32.25%)
American Indian:	139 (3.6%)		
Other/Multiracial:	2,032 (5.2%)		

Education Level (Persons 25 & older)	Persons (%)	Income Breakdown	Households (%)
Less than 9th Grade:	1,485 (4.78%)	Less than \$15,000:	1,863 (10.69%)
9th through 12th Grade:	2,472 (7.96%)	\$15,000 - \$25,000:	1,655 (9.5%)
High School Diploma:	8,350 (26.89%)	\$25,000 - \$50,000:	4,590 (26.34%)
Some College/2-yr:	8,348 (26.89%)	\$50,000 - \$75,000:	3,263 (18.72%)
B.S./B.A. or More:	10,393 (33.47%)	Greater than \$75,000:	6,058 (34.76%)




# Detailed Facility Report

## Facility Summary

NAPLES, CITY OF  
295 RIVERSIDE CIR, NAPLES, FL 34102 ⓘ

FRS (Facility Registry Service) ID: 110035659463  
EPA Region: 04  
Latitude: 26.14922  
Longitude: -81.78978  
Locational Data Source: FRS  
Industry: No description found  
Indian Country: N



## Enforcement and Compliance Summary ⓘ

Status	Insp (5 Years)	Date of Last Inspection	Compliance Status	Qtrs in NC (Non-Compliance) (of 12)	Qtrs in Significant Violation	Informal Enforcement Actions (5 years)	Formal Enforcement Actions (5 years)	Penalties from Formal Enforcement Actions (5 years)	EPA Cases (5 years)	Penalties from EPA Cases (5 years)
CWA	1	01/22/2015	No Violation	0	0	-	-	-	-	-

### Related Reports

- [CWA Pollutant Loading Report](#)
- [CWA Effluent Charts](#)

### Regulatory Information

Clean Air Act (CAA): No Information  
Clean Water Act (CWA): Minor, Permit Effective (FLR04E080)  
Resource Conservation and Recovery Act (RCRA): No Information  
Safe Drinking Water Act (SDWA): No Information

### Other Regulatory Reports

Air Emissions Inventory (EIS): No Information  
Greenhouse Gas Emissions (eGGRT): No Information  
Toxic Releases (TRI): No Information

## Facility/System Characteristics

### Facility/System Characteristics

System	Status	Identifier	Universe	Status	Areas	Permit Expiration Date	Indian Country	Latitude	Longitude
FRS		110035659463					N	26.14922	-81.78978
ICP	CWA	FLR04E080	Minor: General Permit Covered Facility	Effective	Storm Water Small MS4s	10/31/2018	N	26.1495	-81.78925

### Facility Address

System	Status	Identifier	Facility Name	Facility Address
FRS		110035659463	NAPLES, CITY OF	295 RIVERSIDE CIR, NAPLES, FL 34102
ICP	CWA	FLR04E080	CITY OF NAPLES	295 RIVERSIDE CIR, NAPLES, FL 34102

**Facility SIC (Standard Industrial Classification) Codes**

System	Identifier	SIC Code	SIC Desc
No data records returned			

**Facility NAICS (North American Industry Classification System) Codes**

System	Identifier	NAICS Code	NAICS Description
No data records returned			

**Facility Tribe Information**

Reservation Name	Tribe Name	EPA Tribal ID	Distance to Tribe (miles)
No data records returned			

**Enforcement and Compliance**

**Compliance Monitoring History (5 years)**

State	Source ID	System	Inspection Type	Lead Agency	Date	Finding
CWA	FLR04E080	ICP	Audit	State	01/22/2015	

Entries in italics are not considered inspections in official counts.

**Compliance Summary Data**

State	Source ID	Current SNC (Significant Non-compliance) /HPV (High Priority Violation)	Description	Current As Of	Qtrs in NC (Non-Compliance) (of 12)
CWA	FLR04E080	No		06/30/2016	0

**Three Year Compliance Status by Quarter**

State	Program/Pollutant/Violation Type	QTR 1	QTR 2	QTR 3	QTR 4	QTR 5	QTR 6	QTR 7	QTR 8	QTR 9	QTR 10	QTR 11	QTR 12	QTR 13*
	CWA (Source ID: FLR04E080)	07/01-09/30/13	10/01-12/31/13	01/01-03/31/14	04/01-06/30/14	07/01-09/30/14	10/01-12/31/14	01/01-03/31/15	04/01-06/30/15	07/01-09/30/15	10/01-12/31/15	01/01-03/31/16	04/01-06/30/16	07/01-09/30/16
	Facility-Level Status	No Viol	No Viol	No Viol	No Viol	No Viol	No Viol	No Viol	No Viol	No Viol	No Viol	No Viol	No Viol	Und
	SNC (Significant Non-compliance)/HNC (Reportable Non-Compliance) History													

\*Quarter 13 is draft/unofficial and has not been fully quality assured. Read more

**Informal Enforcement Actions (5 Years)**

State	Source ID	Type of Action	Lead Agency	Date
No data records returned				

**Formal Enforcement Actions (5 Years)**

State	Source ID	Type of Action	Lead Agency	Date	Penalty	Penalty Description
No data records returned						

**ICIS (Integrated Compliance Information System) Case History (5 years)**

Primary Law/Section	Case No.	Case Type	Lead Agency	Case Name	Issued/Filed Date	Settlement Date	Federal Penalty	State/Local Penalty	SEP (Supplemental Environmental Project) Cost	Comp Action Cost
No data records returned										

## Environmental Conditions

### Water Quality

Permit ID	Combined Sewer System?	Number of CSO (Combined Sewer Overflow) Incidents	12-Digit WBD (Watershed Boundary Database) HUC (Reach Address Database)	WBD (Watershed Boundary Database) Subwatershed Name (WAD) (Reach Address Database)	State Waterbody Name (ICIS Integrated Compliance Information System)	Impaired Waters	Impaired Class	Causes of Impairment (s) by Group(s)	Waterbody with ESA (Endangered Species Act)-listed Aquatic Species?
FLR04E080			030902040300	Rooker Bay		No			Yes

### Waterbody Designated Uses

Reach Code	Waterbody Name	Exceptional Use	Recreational Use	Aquatic Life Use	Shellfish Use	Beach Closure Within Last Year	Beach Closure Within Last Two Years
03090204000051		No	No	No	No	No	No

### Air Quality

Non-Attainment Area?	Pollutant(s)
No	Ozone
No	Lead
No	Particulate Matter
No	Sulfur Dioxide

## Pollutants

### Toxics Release Inventory History of Reported Chemicals Released in Pounds per Year at Site ⓘ

TRI Facility ID	Year	Total Air Emissions	Surface Water Discharges	Off-Site Transfers to POTWs (Publicly Owned Treatment Works)	Underground Injections	Releases to Land	Total On-site Releases	Total Off-site Releases
No data records returned								

### Toxics Release Inventory Total Releases and Transfers in Pounds by Chemical and Year ⓘ

Chemical Name
No data records returned

## Demographic Profile

### Demographic Profile of Surrounding Area (3 Miles)

This section provides demographic information regarding the community surrounding the facility. ECHO compliance data alone are not sufficient to determine whether violations at a particular facility had negative impacts on public health or the environment. Statistics are based upon the 2010 US Census and American Community Survey data, and are accurate to the extent that the facility latitude and longitude listed below are correct. The latitude and longitude are obtained from the EPA Locational Reference Table (LRT) when available.

Radius of Area:	3	Land Area:	67%	Households in Area:	17,520
Center Latitude:	26.14979	Water Area:	33%	Housing Units in Area:	26,628
Center Longitude:	-81.79032	Population Density:	1,967/sq.mi.	Households on Public Assistance:	71
Total Persons:	37,006	Percent Minority:	23%	Persons Below Poverty Level:	9,569

Race Breakdown	Persons (%)	Age Breakdown	Persons (%)
White:	32,659 (88.25%)	Child 5 years and younger:	1,436 (3.88%)

Race Breakdown	Persons (%)	Age Breakdown	Persons (%)
African-American:	2,840 (5.51%)	Minor 17 years and younger:	5,211 (14.08%)
Hispanic-Origin:	3,885 (15.91%)	Adults 18 years and older:	31,795 (85.92%)
Asian/Pacific Islander:	382 (1.03%)	Seniors 65 years and older:	12,188 (32.94%)
American Indian:	130 (0.35%)		
Other/Multiracial:	1,795 (4.83%)		

Educational Level (Persons 25 & older)	Persons (%)	Income Breakdown	Households (%)
Less than 9th Grade:	1,303 (4.41%)	Less than \$15,000:	1,732 (10.47%)
9th through 12th Grade:	2,363 (8.04%)	\$15,000 - \$25,000:	1,585 (9.58%)
High School Diploma:	7,929 (26.99%)	\$25,000 - \$50,000:	4,383 (26.48%)
Some College/2-yr:	7,905 (26.91%)	\$50,000 - \$75,000:	3,050 (18.43%)
B.S./B.A. or More:	9,879 (33.63%)	Greater than \$75,000:	5,800 (35.05%)



Environmental Conservation Online System

Conserving the Nature of America

Enter Search Term(s):



- [ECOS>](#)
- [Species Reports>](#)
- [Species By County Report](#)

## Species By County Report

The following report contains Species that are known to or are believed to occur in this county. Species with range unrefined past the state level are now excluded from this report. If you are looking for the Section 7 range (for Section 7 Consultations), please visit the [IPaC](#) application.

County: Collier, FL

Group	Name	Population	Status	Lead Office	Recovery Plan Name	Recovery Plan Action Status	Recovery Plan Stage
Birds	Everglade snail kite ( <i>Rostrhamus sociabilis plumbeus</i> )	FL pop.	Endangered	South Florida Ecological Services Field Office	South Florida Multi-Species Recovery Plan (68 spp.)	<a href="#">View Implementation Progress</a>	Final
	Cape Sable seaside sparrow ( <i>Ammodramus maritimus mirabilis</i> )	Entire	Endangered	South Florida Ecological Services Field Office	South Florida Multi-Species Recovery Plan (68 spp.)	<a href="#">View Implementation Progress</a>	Final
	Kirtland's Warbler ( <i>Dendroica kirtlandii</i> )	Entire	Endangered	East Lansing Ecological Services Field Office	Kirtland's Warbler Recovery Plan, Updated	<a href="#">View Implementation Progress</a>	Final Revision 1
	Red-cockaded woodpecker ( <i>Picoides borealis</i> )	Entire	Endangered	Mississippi Ecological Services Field Office	Red-cockaded Woodpecker Recovery Plan, Second Revision	<a href="#">View Implementation Progress</a>	Final Revision 2
	Wood stork ( <i>Mycteria americana</i> )	AL, FL, GA, SC	Endangered	North Florida Ecological Services Field Office	Revised Recovery Plan for the U.S. Breeding Population of the Wood Stork	<a href="#">View Implementation Progress</a>	Final Revision 1
	Audubon's crested caracara ( <i>Polyborus plancus audubonii</i> )	FL pop.	Threatened	South Florida Ecological Services Field Office	South Florida Multi-Species Recovery Plan (68 spp.)	<a href="#">View Implementation Progress</a>	Final
	Piping Plover ( <i>Charadrius melodus</i> )	except Great Lakes watershed	Threatened	Office Of The Regional Director	Great Lakes & Northern Great Plains Piping Plover  Piping Plover Atlantic Coast Population Revised Recovery Plan	<a href="#">View Implementation Progress</a>	Final  Final Revision 1
	Florida scrub-jay ( <i>Aphelocoma coerulescens</i> )	Entire	Threatened	North Florida Ecological Services Field Office	Florida Scrub Jay	<a href="#">View Implementation Progress</a>	Final
	Red knot			New Jersey			

Species By County Report

	<i>(Calidris canutus rufa)</i>		Proposed Threatened	Ecological Services Field Office	-	-	-
Fishes	Gulf sturgeon <i>(Acipenser oxyrinchus desotoi)</i>	Entire	Threatened	Panama City Ecological Services Field Office	Gulf Sturgeon	<a href="#">View Implementation Progress</a>	Final
Flowering Plants	Florida prairie-clover <i>(Dalea carthagensis floridana)</i>		Candidate	South Florida Ecological Services Field Office	-	-	-
Mammals	West Indian Manatee <i>(Trichechus manatus)</i>	Entire	Endangered	North Florida Ecological Services Field Office	Florida Manatee Recovery Plan, Third Revision	<a href="#">View Implementation Progress</a>	Final Revision 3
					Recovery Plan Puerto Rican Population of the West Indian (Antillean) Manatee	<a href="#">View Implementation Progress</a>	Final
	Florida panther <i>(Puma (=Felis concolor corvi))</i>	U.S.A.(LA and AR east to SC and FL)	Endangered	South Florida Ecological Services Field Office	Third Revision of the Florida Panther Recovery Plan	<a href="#">View Implementation Progress</a>	Final Revision 3
	Puma (=mountain lion) <i>(Puma (=Felis) concolor (all subsp. except corvi))</i>	FL	Similarity of Appearance (Threatened)	Office Of The Regional Director	-	-	-
	Florida bonneted bat <i>(Eumops floridanus)</i>		Endangered	South Florida Ecological Services Field Office	-	-	-
Reptiles	American alligator <i>(Alligator mississippiensis)</i>	Entire	Similarity of Appearance (Threatened)	Office Of The Regional Director	-	-	-
	Hawksbill sea turtle <i>(Eretmochelys imbricata)</i>	Entire	Endangered	North Florida Ecological Services Field Office	Recovery Plan for the Hawksbill Turtle in the U.S. Caribbean, Atlantic and Gulf of Mexico	<a href="#">View Implementation Progress</a>	Final Revision 1
					Recovery Plan for U.S. Pacific Populations of the Hawksbill Turtle	<a href="#">View Implementation Progress</a>	Final Revision 1
	Leatherback sea turtle <i>(Dermochelys coriacea)</i>	Entire	Endangered	North Florida Ecological Services Field Office	Recovery Plan for Leatherback Turtles in the U.S. Caribbean, Atlantic, and Gulf of Mexico	<a href="#">View Implementation Progress</a>	Final Revision 1
					Recovery Plan for U.S. Pacific Populations of the Leatherback Turtle	<a href="#">View Implementation Progress</a>	Final Revision 1
	Green sea turtle <i>(Chelonia mydas)</i>	FL, Mexico nesting pops.	Endangered	North Florida Ecological Services Field Office	Recovery Plan for U.S. Pacific Populations of the East Pacific Green Turtle	<a href="#">View Implementation Progress</a>	Final Revision 1
					Recovery Plan for U.S. Population of Atlantic Green Turtle	<a href="#">View Implementation Progress</a>	Final Revision 1
	Loggerhead sea turtle <i>(Caretta)</i>	Northwest Atlantic	Threatened	North Florida Ecological Services	-	-	-



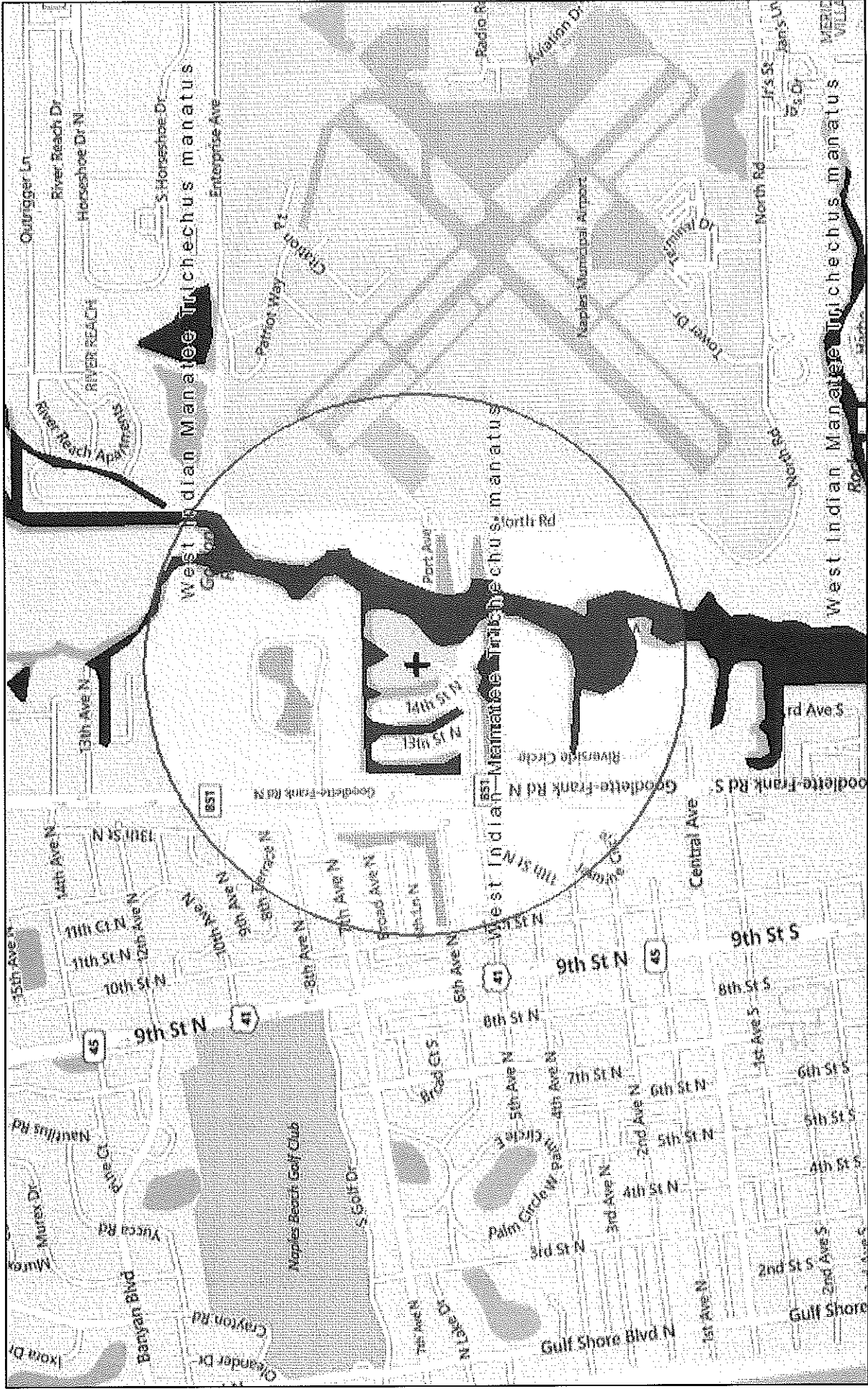
Species By County Report

<a href="#"><u>caretta</u></a>	DPS			<a href="#"><u>Field Office</u></a>		
<a href="#"><u>Eastern indigo snake</u></a> ( <a href="#"><u>Drymarchon corais couperi</u></a> )	Entire	Threatened		<a href="#"><u>Mississippi Ecological Services Field Office</u></a>	<a href="#"><u>Eastern Indigo Snake</u></a>	<a href="#"><u>View Implementation Progress</u></a> <b>Final</b>
<a href="#"><u>American crocodile</u></a> ( <a href="#"><u>Crocodylus acutus</u></a> )	FL pop.	Threatened		<a href="#"><u>South Florida Ecological Services Field Office</u></a>	<a href="#"><u>South Florida Multi-Species Recovery Plan</u></a>	<a href="#"><u>View Implementation Progress</u></a> <b>Final</b> (68 spp.)
<a href="#"><u>Gopher tortoise</u></a> ( <a href="#"><u>Gopherus polyphemus</u></a> )	eastern	Candidate				

Export options:  CSV |  EXCEL |  XML |  PDF






[ECOS Home](#) | [About ECOS](#) | [Contact Us](#)  
[U.S. Fish and Wildlife Service Home Page](#) | [Department of the Interior](#) | [USA.gov](#) | [About the U.S. Fish and Wildlife Service](#) | [Accessibility](#) | [Privacy](#) | [Notices](#) | [Disclaimer](#) | [FOIA](#)

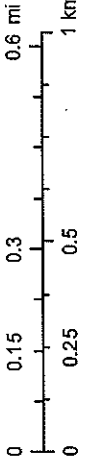
# CRITICAL HABITAT

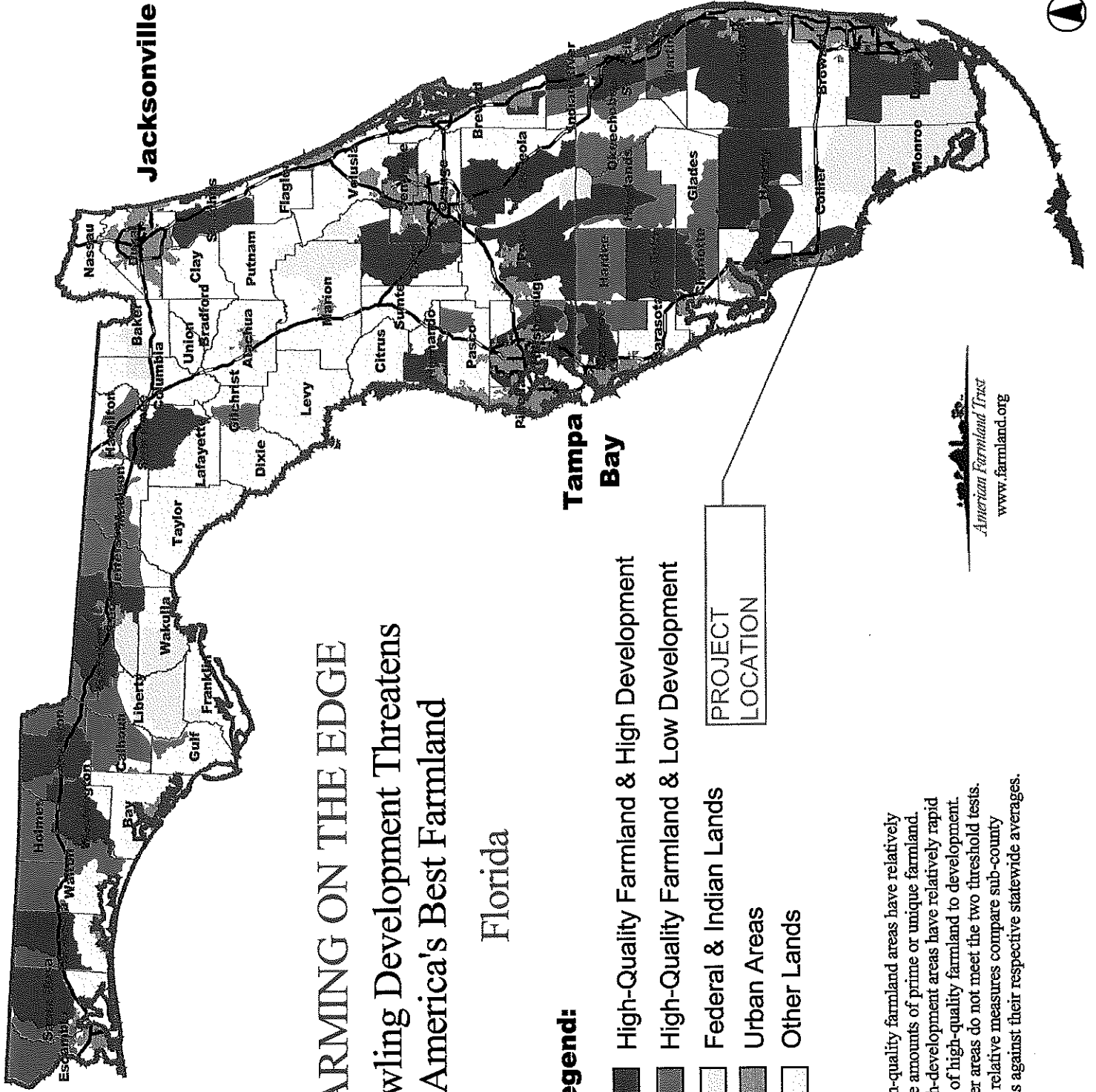


September 29, 2016

1:18,056

- +** Search Result (point)
-  Buffer Area
-  Critical Habitat - Final - Linear Features
-  Critical Habitat - Final - Polygonal Features
-  Critical Habitat - Proposed - Linear Features
-  Critical Habitat - Proposed - Polygonal Features





# FARMING ON THE EDGE

## Sprawling Development Threatens America's Best Farmland

Florida

### Legend:

- High-Quality Farmland & High Development
- High-Quality Farmland & Low Development
- Federal & Indian Lands
- Urban Areas
- Other Lands

PROJECT LOCATION

High-quality farmland areas have relatively large amounts of prime or unique farmland. High-development areas have relatively rapid loss of high-quality farmland to development. Other areas do not meet the two threshold tests. The relative measures compare sub-county areas against their respective statewide averages.

*American Farmland Trust*  
www.farmland.org



Contact Us | Subscribe | Archived Soil Surveys | Soil Survey Status | Glossary | Preferences | Link | Logout | Help


A A A

Area of Interest (AOI) | Soil Map | Soil Data Explorer | Download Soils Data | Shopping Cart (Free)

<p><b>Search</b></p> <p>Area of Interest</p> <p style="text-align: right;"><a href="#">Open All</a>   <a href="#">Close All</a></p> <p>AOI Properties</p> <p style="text-align: right;"><a href="#">Clear AOI</a></p> <p>AOI Information</p> <p>Name <input type="text"/></p> <p>Map Unit Symbols</p> <p><input checked="" type="radio"/> Use Soil Survey Area Map Unit Symbols</p> <p><input type="radio"/> Use National Map Unit Symbols</p> <p>Area (acres) 3.40</p> <p>Soil Data Available from Web Soil Survey</p> <p>Collier County Area, Florida (FL621)</p> <p>Data Availability Tabular and Spatial, complete</p> <p>Tabular Data Version 8, Sep 14, 2016</p> <p>Spatial Data Version 3, Sep 21, 2014</p> <p style="text-align: right;"><a href="#">Clear AOI</a></p> <p>Import AOI</p> <p>Export AOI</p> <p>Quick Navigation</p> <p>Address</p> <p style="text-align: right;"><a href="#">View</a></p> <p>Address <input type="text" value="Anthony Park"/></p> <p>Show location marker <input checked="" type="checkbox"/></p> <p style="text-align: right;"><a href="#">View</a></p> <p>State and County</p> <p>Soil Survey Area</p> <p>Latitude and Longitude</p> <p>PLSS (Section, Township, Range)</p> <p>Bureau of Land Management</p> <p>Department of Defense</p> <p>Forest Service</p> <p>National Park Service</p> <p>Hydrologic Unit</p>	<p><b>Area of Interest Interactive Map</b></p> <p> View Extent <span>Contiguous U.S.</span> <input type="text"/> Scale <input type="text"/></p>
---	---

FOIA | Accessibility Statement | Privacy Policy | Non-Discrimination Statement | Information Quality | USA.gov | White House

Soil Map—Collier County Area, Florida



Map Scale: 1:2,020 if printed on A landscape (11" x 8.5") sheet



Map projection: Web Mercator Corner coordinates: WGS84 Edge tics: UTM Zone 17N WGS84

## MAP LEGEND

	Area of Interest (AOI)		Soil Area
	Soils		Stony Spot
	Soil Map Unit Polygons		Very Stony Spot
	Soil Map Unit Lines		Wet Spot
	Soil Map Unit Points		Other
	Special Point Features		Special Line Features
	Blowout		
	Borrow Pit		
	Clay Spot		
	Closed Depression		
	Gravel Pit		
	Gravelly Spot		
	Landfill		
	Lava Flow		
	Marsh or swamp		
	Mine or Quarry		
	Miscellaneous Water		
	Perennial Water		
	Rock Outcrop		
	Saline Spot		
	Sandy Spot		
	Severely Eroded Spot		
	Sinkhole		
	Slide or Slip		
	Sodic Spot		
	<b>Water Features</b>		
	Streams and Canals		
	<b>Transportation</b>		
	Rails		
	Interstate Highways		
	US Routes		
	Major Roads		
	Local Roads		
	<b>Background</b>		
	Aerial Photography		

## MAP INFORMATION

The soil surveys that comprise your AOI were mapped at 1:24,000.

Warning: Soil Map may not be valid at this scale.

Enlargement of maps beyond the scale of mapping can cause misunderstanding of the detail of mapping and accuracy of soil line placement. The maps do not show the small areas of contrasting soils that could have been shown at a more detailed scale.

Please rely on the bar scale on each map sheet for map measurements.

Source of Map: Natural Resources Conservation Service  
 Web Soil Survey URL: <http://websoilsurvey.nrcs.usda.gov>  
 Coordinate System: Web Mercator (EPSG:3857)

Maps from the Web Soil Survey are based on the Web Mercator projection, which preserves direction and shape but distorts distance and area. A projection that preserves area, such as the Albers equal-area conic projection, should be used if more accurate calculations of distance or area are required.

This product is generated from the USDA-NRCS certified data as of the version date(s) listed below.

Soil Survey Area: Collier County Area, Florida  
 Survey Area Data: Version 9, Sep 14, 2016

Soil map units are labeled (as space allows) for map scales 1:50,000 or larger.

Date(s) aerial images were photographed: Mar 1, 2014—Apr 2, 2014

The orthophoto or other base map on which the soil lines were compiled and digitized probably differs from the background imagery displayed on these maps. As a result, some minor shifting of map unit boundaries may be evident.

## Map Unit Legend

Collier County Area, Florida (FL621)			
Map Unit Symbol	Map Unit Name	Acres In AOI	Percent of AOI
32	Urban land	0.4	11.9%
34	Urban land-Immokalee-Oldsmar, limestone substratum, complex	2.6	75.0%
40	Durbin and Wulfert mucks, frequently flooded	0.4	12.5%
99	Water	0.0	0.6%
<b>Totals for Area of Interest</b>		<b>3.4</b>	<b>100.0%</b>

# National Register of Historic Places

State Listings Historic Districts Vacant/Not In Use

## FLORIDA - Collier County

**Bank of Everglades Building** (added 1999 - #99000825)  
201 W. Broadway, Everglades City

Historic Significance: Event, Architecture/Engineering  
Architectural Style: Classical Revival  
Area of Significance: Architecture, Commerce  
Period of Significance: 1925-1949  
Owner: Private  
Historic Function: Commerce/Trade  
Historic Sub-function: Financial Institution  
Current Function: Domestic  
Current Sub-function: Hotel

**Bay City Walking Dredge** (added 1974 - #74002371)  
Also known as **Monegan Walking Dredge**  
Barron G. Collier--Seminole State Park, Naples

Owner: State

**Burns Lake Site (8CR259)** (added 1986 - #86001192)  
Also known as **8CR259;BICY-080**  
Address Restricted, Ochopee


Historic Significance: Information Potential  
Area of Significance: Prehistoric  
Cultural Affiliation: Native American  
Period of Significance: 1499-1000 AD, 1000-500 AD  
Owner: Federal  
Historic Function: Domestic  
Historic Sub-function: Camp, Village Site  
Current Function: Landscape  
Current Sub-function: Conservation Area

**Everglades Laundry** (added 2001 - #01001012)  
Also known as **Everglas Woman's Club;CRI55**  
105 W. Broadway, Everglades City

Historic Significance: Event, Architecture/Engineering  
Architect, builder, or engineer: Sparklin, William O., Sparklin-Gift Construction Co.  
Area of Significance: Architecture, Commerce, Community Planning And Development  
Period of Significance: 1925-1949  
Owner: Local  
Historic Function: Commerce/Trade  
Historic Sub-function: Business  
Current Function: Recreation And Culture  
Current Sub-function: Museum

**Halfway Creek Site** (added 1980 - #80000365)  
Also known as **8Cr176**  
Address Restricted, Carnestown

Historic Significance: Information Potential  
Area of Significance: Historic - Aboriginal, Prehistoric  
Cultural Affiliation: glades ii, glades iii b, seminoles  
Period of Significance: 1900-1924, 1875-1899, 1749-1500 AD, 1499-1000 AD, 1000-500 AD  
Owner: Federal  
Historic Function: Agriculture/Subsistence, Domestic  
Historic Sub-function: Animal Facility, Village Site




The Hocking Hills  
Geological History  
on Display



**Address Restricted - Ochopoe**

Historic Significance: Information Potential  
Area of Significance: Prehistoric  
Cultural Affiliation: glades iii a, glades i  
Period of Significance: 499-0 AD, 1499-1000 AD, 1000-500 AD  
Owner: Federal  
Historic Function: Domestic  
Historic Sub-function: Village Site  
Current Function: Landscape  
Current Sub-function: Park

 [Return to Top](#)

**Select a Different FLORIDA County** ([map](#)) [Alachua](#) [Baker](#) [Bay](#) [Bradford](#) [Brevard](#) [Broward](#) [Calhoun](#) [Charlotte](#) [Citrus](#) [Clay](#) [Collier](#) [Columbia](#) [Dade](#) [De Soto](#) [Dixie](#) [Duval](#) [Escambia](#) [Flagler](#) [Franklin](#) [Gadsden](#) [Glades](#) [Gulf](#) [Hamilton](#) [Hardee](#) [Hendry](#) [Hernando](#) [Highlands](#) [Hillsborough](#) [Holmes](#) [Indian River](#) [Jackson](#) [Jefferson](#) [Lake](#) [Lee](#) [Leon](#) [Levy](#) [Liberty](#) [Madison](#) [Manatee](#) [Marion](#) [Martin](#) [Monroe](#) [Nassau](#) [Okaloosa](#) [Okeechobee](#) [Orange](#) [Osceola](#) [Palm Beach](#) [Pasco](#) [Pinellas](#) [Polk](#) [Putnam](#) [Santa Rosa](#) [Sarasota](#) [Seminole](#) [St. Johns](#) [St. Lucie](#) [Sumter](#) [Suwannee](#) [Taylor](#) [Union](#) [Volusia](#) [Wakulla](#) [Walton](#) [Washington](#)

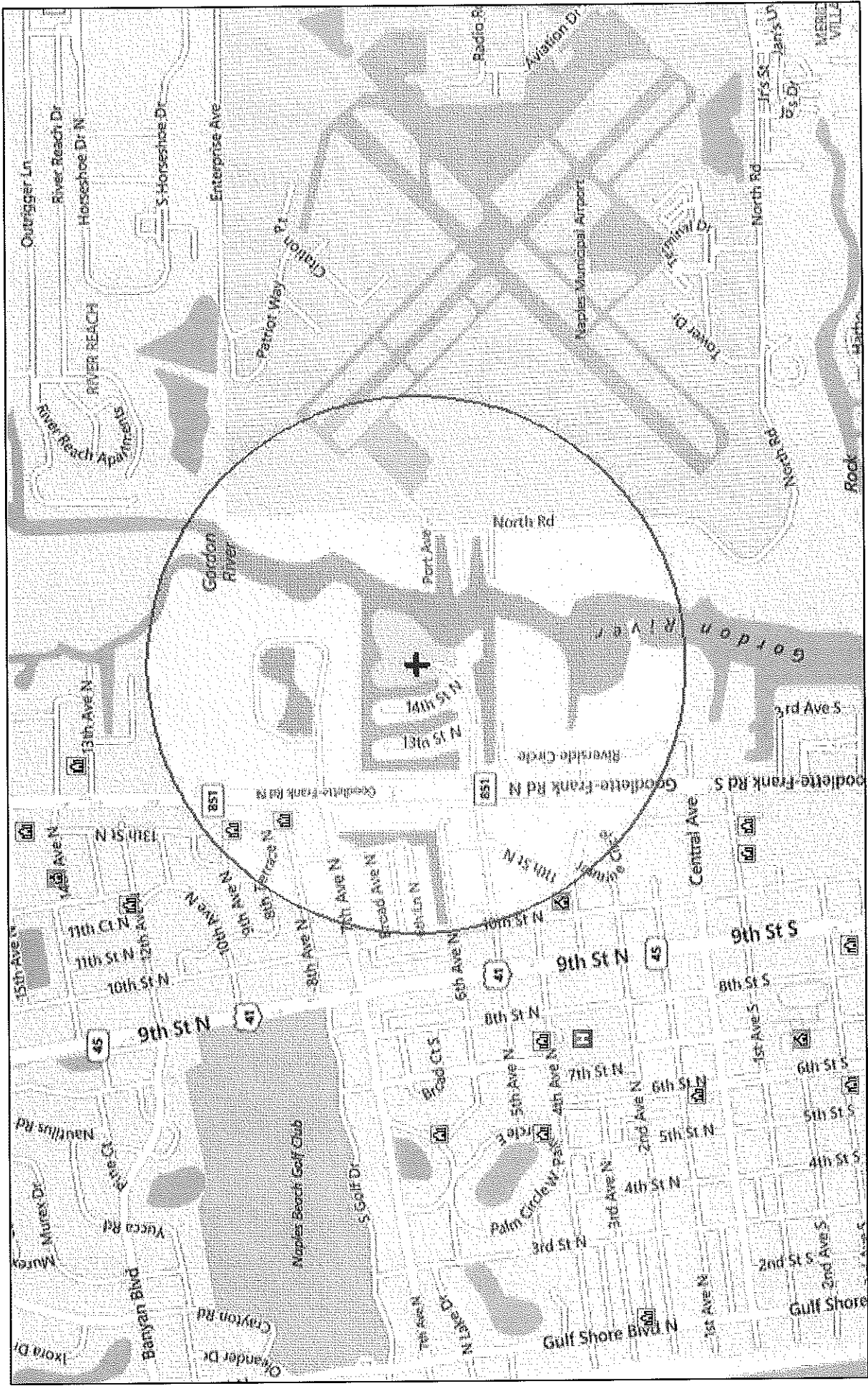
**Select a Different State** ([map](#)) [Alabama](#) [Alaska](#) [Arizona](#) [Arkansas](#) [California](#) [Colorado](#) [Connecticut](#) [Delaware](#) [District Of Columbia](#) [Florida](#) [Georgia](#) [Hawaii](#) [Idaho](#) [Illinois](#) [Indiana](#) [Iowa](#) [Kansas](#) [Kentucky](#) [Louisiana](#) [Maine](#) [Maryland](#) [Massachusetts](#) [Michigan](#) [Minnesota](#) [Mississippi](#) [Missouri](#) [Montana](#) [Nebraska](#) [Nevada](#) [New Hampshire](#) [New Jersey](#) [New Mexico](#) [New York](#) [North Carolina](#) [North Dakota](#) [Ohio](#) [Oklahoma](#) [Oregon](#) [Pennsylvania](#) [Rhode Island](#) [South Carolina](#) [South Dakota](#) [Tennessee](#) [Texas](#) [Utah](#) [Vermont](#) [Virginia](#) [Washington](#) [West Virginia](#) [Wisconsin](#) [Wyoming](#)

[Return to Home Page](#)







Amazon Web Services, Inc., the developers of this Web site, is not affiliated in any way with the U.S. Dept. of Interior, the National Park Service, or the National Register of Historic Places.

[Frequently Asked Questions](#) [Register Forms](#)  
[Property Updates](#) [Add Link](#) [Enhanced Listings](#) [Contact Us](#)

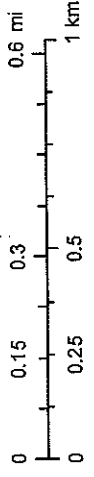
# HISTORIC, SCHOOLS, CHURCHES AND HOSPITAL LOCATIONS



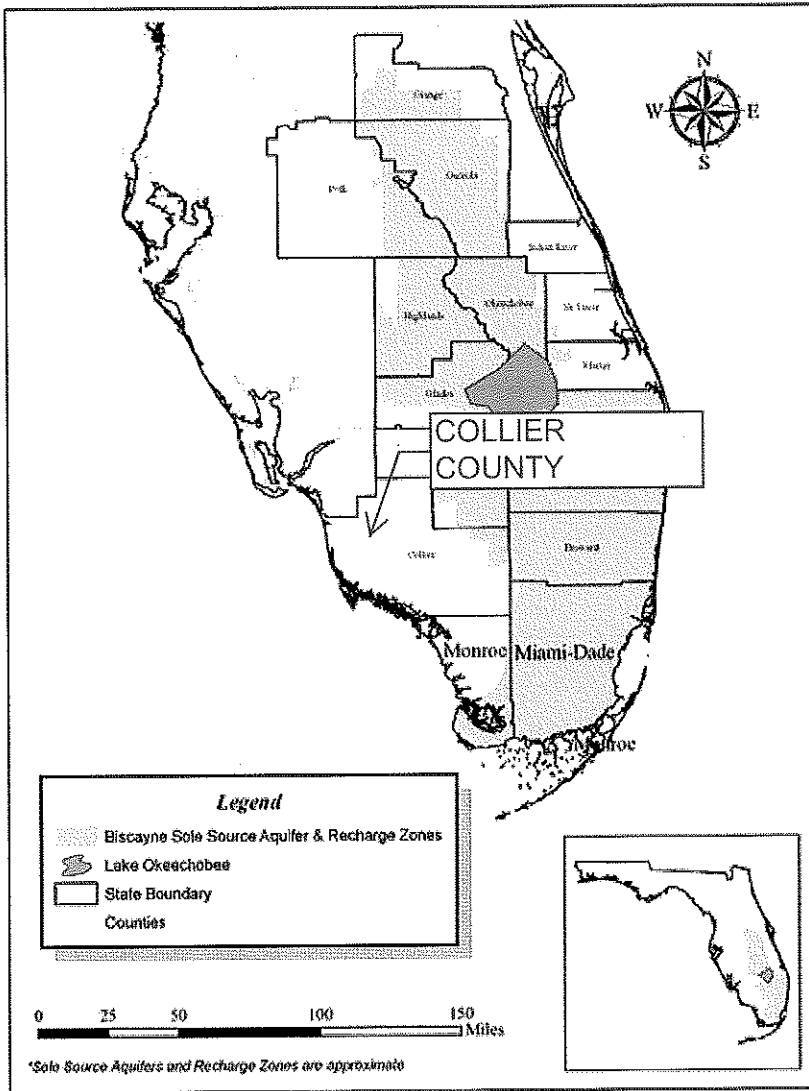
September 29, 2016

-  Search Result (point)
-  Buffer Area
-  National Register of Historic Places
-  Schools
-  Churches
-  Hospitals

1:18,056



**Biscayne Sole Source Aquifer & Recharge Zones**





U.S. Fish and Wildlife Service









# National Wetlands Inventory

## Wetlands

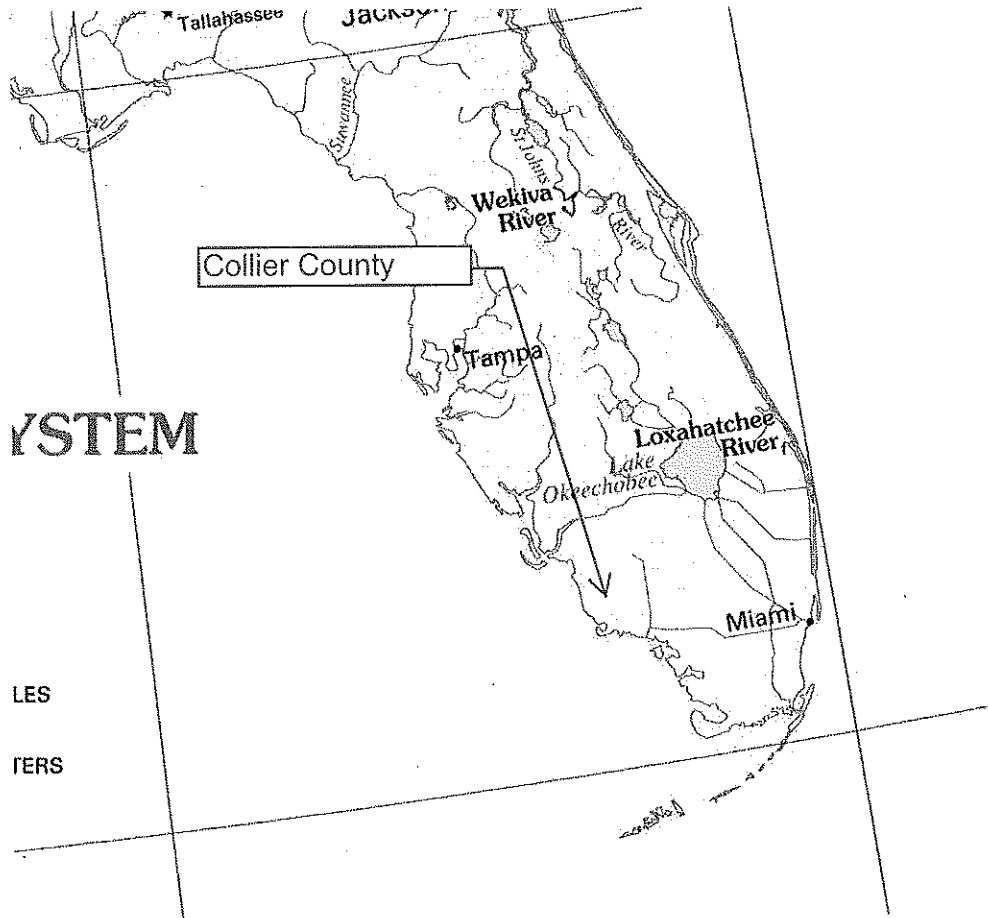
PROJECT LOCATION



September 29, 2016

-  Estuarine and Marine Deepwater
-  Estuarine and Marine Wetland
-  Freshwater Emergent Wetland
-  Freshwater Forested/Shrub Wetland
-  Freshwater Pond
-  Lake
-  Other
-  Riverine

This map is for general reference only. The US Fish and Wildlife Service is not responsible for the accuracy or currentness of the base data shown on this map. All wetlands related data should be used in accordance with the layer metadata found on the Wetlands Mapper web site.



SYSTEM

LES

FERS

(3) I  
acc  
sho  
pas

Regardle  
protectin  
developn  
agricultur  
river is p  
regulatio  
within bo  
governm  
aware of

The Act p  
rivers wit  
To accom  
other ins  
outstandi  
existing j  
establish

As of 200  
of 168 riv  
one-quar  
across th

For gene  
Wild and  
following

USDA  
U.S. E  
Wilde  
201 -  
Washi

Burea  
U.S. E  
Natio  
1620 I  
Washi

  
**Collier County**  
Administrative Services Division  
Purchasing

October 10, 2016

Billie Cypress, Chairperson  
Miccosukee Tribe of Indians  
PO Box 440021  
Miami, FL 33144

**Subject:** Collier County Florida  
City of Naples Sidewalk Improvements  
Community Development Block Grant (CDBG) #B-16-UC-12-0016  
Request for Comments

Dear Environmental Review Contact:

The Collier County Community and Human Services Division is considering funding the project listed above with federal funds from the U.S. Department of Housing and Urban Development (HUD). Under HUD regulation 24 CFR 58.4, Collier County has assumed the environmental review responsibilities for the project, including tribal consultation related to historic properties. Historic properties include archeological sites, burial grounds, sacred landscapes or features, ceremonial areas, traditional cultural places and landscapes, plant and animal communities, and buildings and structures with significant tribal association.

The Collier County Community and Human Services Division will conduct a review of this project to comply with Section 106 of the National Historic Preservation Act and its implementing regulations 36 CFR Part 800. We would like to invite you to be a consulting party in this review to help identify historic properties in the project area that may have religious and cultural significance to your tribe, and if such properties exist, to help assess how the project might affect them. If the project might have an adverse effect, we would like to discuss possible ways to avoid, minimize or mitigate potential adverse effects.

To meet project timeframes, if you would like to be a consulting party on this project, please inform us of your interest within 30 days. If you have any initial concerns with impacts of the project on religious or cultural properties, please note those concerns in your response.



The Collier County Community and Human Services Single Family Housing program may supply US Housing and Urban Development (HUD) CDBG funds for the City of Naples Sidewalk Project.

The proposed project consists of the design and construction of a sidewalk on the North side of 5<sup>th</sup> Avenue North from Goodlette Frank Road to Anthony Park within the River Park community. The project will include any design, mobilization, swale reclamation, irrigation, surveying, contingencies and any other associated activities needed to complete the sidewalk improvement project.

Enclosed you will find applicable maps with the overall area with the project site clearly identified along with the project description. CDBG funding for this project is estimated to be \$167,000.00.

If you do not wish to consult on this project, please inform us of your non-interest within 30 days. If you do wish to consult, please include in your reply the name and contact information for the tribe's principal representative in the consultation, thank you very much. We value your assistance and look forward to consulting further if there are historic properties of religious and cultural significance to your tribe that may be affected by this project.

Sincerely,

*Lisa Oien*

Lisa Oien, FCCM, HQS  
Grants Coordinator  
Community and Human Services  
3339 E Tamiami Trail, Suite 211  
Naples, Florida 34112  
Mail to: [LisaOien@colliergov.net](mailto:LisaOien@colliergov.net)  
(239) 252-6141

  
**Collier County**  
Administrative Services Division  
Purchasing

October 10, 2016

RaeLynn Butler, THPO  
Muscogee Creek Nation  
PO Box 580  
Okmulgee, Oklahoma 74447

**Subject:** Collier County Florida  
City of Naples Sidewalk Improvements  
Community Development Block Grant (CDBG) #B-16-UC-12-0016  
Request for Comments

The Collier County Community and Human Services Division is considering funding the project listed above with federal funds from the U.S. Department of Housing and Urban Development (HUD). Under HUD regulation 24 CFR 58.4, Collier County has assumed the environmental review responsibilities for the project, including tribal consultation related to historic properties. Historic properties include archeological sites, burial grounds, sacred landscapes or features, ceremonial areas, traditional cultural places and landscapes, plant and animal communities, and buildings and structures with significant tribal association.

The Collier County Community and Human Services Division will conduct a review of this project to comply with Section 106 of the National Historic Preservation Act and its implementing regulations 36 CFR Part 800. We would like to invite you to be a consulting party in this review to help identify historic properties in the project area that may have religious and cultural significance to your tribe, and if such properties exist, to help assess how the project might affect them. If the project might have an adverse effect, we would like to discuss possible ways to avoid, minimize or mitigate potential adverse effects.

To meet project timeframes, if you would like to be a consulting party on this project, please inform us of your interest within 30 days. If you have any initial concerns with impacts of the project on religious or cultural properties, please note those concerns in your response.

The Collier County Community and Human Services Single Family Housing program may supply US Housing and Urban Development (HUD) CDBG funds for the City of Naples Sidewalk Project.

The proposed project consists of the design and construction of a sidewalk on the North side of 5<sup>th</sup> Avenue North from Goodlette Frank Road to Anthony Park within the River Park community. The project will include any design, mobilization, swale reclamation, irrigation, surveying, contingencies and any other associated activities needed to complete the sidewalk improvement project.





Enclosed you will find applicable maps with the overall area with the project site clearly identified along with the project description. CDBG funding for this project is estimated to be \$167,000.00.

If you do not wish to consult on this project, please inform us of your non-interest within 30 days. If you do wish to consult, please include in your reply the name and contact information for the tribe's principal representative in the consultation, thank you very much. We value your assistance and look forward to consulting further if there are historic properties of religious and cultural significance to your tribe that may be affected by this project.

Sincerely,

*Lisa Oien*

Lisa Oien, FCCM, HQS

Grants Coordinator

Community and Human Services

3339 E Tamiami Trail, Suite 211

Naples, Florida 34112

Mail to: [LisaOien@colliergov.net](mailto:LisaOien@colliergov.net)

(239) 252-6141



**Collier County**  
Administrative Services Division  
Purchasing

October 10, 2016

Fred Dayhoff, Historical Preservation Officer  
Miccosukee Tribe of Indians  
HC61SR68 Old Loop Road  
Ochopee, FL 34141

**Subject:** Collier County Florida  
City of Naples Sidewalk Improvements  
Community Development Block Grant (CDBG) #B-16-UC-12-0016  
Request for Comments

Dear Environmental Review Contact:

The Collier County Community and Human Services Division is considering funding the project listed above with federal funds from the U.S. Department of Housing and Urban Development (HUD). Under HUD regulation 24 CFR 58.4, Collier County has assumed the environmental review responsibilities for the project, including tribal consultation related to historic properties. Historic properties include archeological sites, burial grounds, sacred landscapes or features, ceremonial areas, traditional cultural places and landscapes, plant and animal communities, and buildings and structures with significant tribal association.

The Collier County Community and Human Services Division will conduct a review of this project to comply with Section 106 of the National Historic Preservation Act and its implementing regulations 36 CFR Part 800. We would like to invite you to be a consulting party in this review to help identify historic properties in the project area that may have religious and cultural significance to your tribe, and if such properties exist, to help assess how the project might affect them. If the project might have an adverse effect, we would like to discuss possible ways to avoid, minimize or mitigate potential adverse effects.

To meet project timeframes, if you would like to be a consulting party on this project, please inform us of your interest within 30 days. If you have any initial concerns with impacts of the project on religious or cultural properties, please note those concerns in your response.

The Collier County Community and Human Services Single Family Housing program may supply US Housing and Urban Development (HUD) CDBG funds for the City of Naples Sidewalk Project.

The proposed project consists of the design and construction of a sidewalk on the North side of 5<sup>th</sup> Avenue North from Goodlette Frank Road to Anthony Park within the River Park community. The



project will include any design, mobilization, swale reclamation, irrigation, surveying, contingencies and any other associated activities needed to complete the sidewalk improvement project.

Enclosed you will find applicable maps with the overall area with the project site clearly identified along with the project description. CDBG funding for this project is estimated to be \$167,000.00.

If you do not wish to consult on this project, please inform us of your non-interest within 30 days. If you do wish to consult, please include in your reply the name and contact information for the tribe's principal representative in the consultation, thank you very much. We value your assistance and look forward to consulting further if there are historic properties of religious and cultural significance to your tribe that may be affected by this project.

Sincerely,

*Lisa Oien*

Lisa Oien, FCCM, HQS

Grants Coordinator

Community and Human Services

3339 E Tamiami Trail, Suite 211

Naples, Florida 34112

Mail to: [LisaOien@colliergov.net](mailto:LisaOien@colliergov.net)

(239) 252-6141



**Collier County**  
Administrative Services Division  
Purchasing

October 10, 2016

George Tiger, Principal Chief  
Muscogee Creek Nation  
PO Box 580  
Okmulgee, Oklahoma 74447

**Subject:** Collier County Florida  
City of Naples Sidewalk Improvements  
Community Development Block Grant (CDBG) #B-16-UC-12-0016  
Request for Comments

Dear Environmental Review Contact:

The Collier County Community and Human Services Division is considering funding the project listed above with federal funds from the U.S. Department of Housing and Urban Development (HUD). Under HUD regulation 24 CFR 58.4, Collier County has assumed the environmental review responsibilities for the project, including tribal consultation related to historic properties. Historic properties include archeological sites, burial grounds, sacred landscapes or features, ceremonial areas, traditional cultural places and landscapes, plant and animal communities, and buildings and structures with significant tribal association.

The Collier County Community and Human Services Division will conduct a review of this project to comply with Section 106 of the National Historic Preservation Act and its implementing regulations 36 CFR Part 800. We would like to invite you to be a consulting party in this review to help identify historic properties in the project area that may have religious and cultural significance to your tribe, and if such properties exist, to help assess how the project might affect them. If the project might have an adverse effect, we would like to discuss possible ways to avoid, minimize or mitigate potential adverse effects.

To meet project timeframes, if you would like to be a consulting party on this project, please inform us of your interest within 30 days. If you have any initial concerns with impacts of the project on religious or cultural properties, please note those concerns in your response.

The Collier County Community and Human Services Single Family Housing program may supply US Housing and Urban Development (HUD) CDBG funds for the City of Naples Sidewalk Project.

The proposed project consists of the design and construction of a sidewalk on the North side of 5<sup>th</sup> Avenue North from Goodlette Frank Road to Anthony Park within the River Park community. The



project will include any design, mobilization, swale reclamation, irrigation, surveying, contingencies and any other associated activities needed to complete the sidewalk improvement project.

Enclosed you will find applicable maps with the overall area with the project site clearly identified along with the project description. CDBG funding for this project is estimated to be \$167,000.00.

If you do not wish to consult on this project, please inform us of your non-interest within 30 days. If you do wish to consult, please include in your reply the name and contact information for the tribe's principal representative in the consultation, thank you very much. We value your assistance and look forward to consulting further if there are historic properties of religious and cultural significance to your tribe that may be affected by this project.

Sincerely,

*Lisa Oien*

Lisa Oien, FCCM, HQS

Grants Coordinator

Community and Human Services

3339 E Tamiami Trail, Suite 211

Naples, Florida 34112

Mail to: [LisaOien@colliergov.net](mailto:LisaOien@colliergov.net)

(239) 252-6141



October 10, 2016

Florida State Clearinghouse  
Department of Environmental Protection  
3900 Commonwealth Boulevard, MS 47  
Tallahassee, Florida 32399-3000

**Subject:** Collier County Florida  
City of Naples Sidewalk Improvements  
Community Development Block Grant (CDBG) #B-16-UC-12-0016  
Request for Comments

Dear Environmental Review Contact:

Guardian CRM, Inc. is preparing an environmental review record for the above referenced project. We request your review of this proposed project to determine the potential for any adverse environmental or community facility/service impacts.

The Collier County Community and Human Services Division may supply US Housing and Urban Development (HUD) CDBG funds for the City of Naples – Sidewalk Improvement Project.

The proposed project consists of the design and construction of a sidewalk on the North side of 5<sup>th</sup> Avenue North from Goodlette Frank Road to Anthony Park within the River Park community. The project will include any design, mobilization, swale reclamation, irrigation, surveying, contingencies and any other associated activities needed to complete the sidewalk improvement project.

Enclosed you will find applicable maps with the overall area with the project site clearly identified along with the project description. CDBG funding for this project is estimated to be \$167,000.00. To meet project timeframes, if you would like to be a consulting party on this project, please inform us of your interest within 30 days.

All necessary construction permits will be obtained before notice to proceed. If you feel there will be any other impacts, or have questions or comments please contact our office at 352-437-3902. You may also email me at [Corbett.Alday@GuardianCRM.com](mailto:Corbett.Alday@GuardianCRM.com).

Sincerely,

*J. Corbett Alday*

J. Corbett Alday  
Vice President and COO  
Guardian CRM, Inc.

Guardian Community Resource Management, Inc.  
15000 Citrus Country Drive, Suite 331 Dade City, FL 33523  
Phone (352) 437-3902 Toll Free (888) GUARD93 Fax (863) 583-0357  
[www.guardiancrm.com](http://www.guardiancrm.com)



October 10, 2016

Mr. Robert Olive, Region 4 Sole Source Coordinator  
United States Environmental Protection Agency – Region 4  
Water Protection Division  
Ground Water and SDWA Enforcement Section  
Sam Nunn Atlanta Federal Center  
61 Forsyth Street, SW  
Atlanta, GA 30303-8960

**Subject:** Collier County Florida  
City of Naples Sidewalk Improvements  
Community Development Block Grant (CDBG) #B-16-UC-12-0016  
Request for Comments

Dear Environmental Review Contact:

Guardian CRM, Inc. is preparing an environmental review record for the above referenced project. We request your review of this proposed project to determine the potential for any adverse environmental or community facility/service impacts.

The Collier County Community and Human Services Division may supply US Housing and Urban Development (HUD) CDBG funds for the City of Naples – Sidewalk Improvement Project.

The proposed project consists of the design and construction of a sidewalk on the North side of 5<sup>th</sup> Avenue North from Goodlette Frank Road to Anthony Park within the River Park community. The project will include any design, mobilization, swale reclamation, irrigation, surveying, contingencies and any other associated activities needed to complete the sidewalk improvement project.

Enclosed you will find applicable maps with the overall area with the project site clearly identified along with the project description. CDBG funding for this project is estimated to be \$167,000.00. To meet project timeframes, if you would like to be a consulting party on this project, please inform us of your interest within 30 days.

All necessary construction permits will be obtained before notice to proceed. If you feel there will be any other impacts, or have questions or comments please contact our office at 352-437-3902. You may also email me at [Corbett.Alday@GuardianCRM.com](mailto:Corbett.Alday@GuardianCRM.com).

Sincerely,

*J. Corbett Alday*

J. Corbett Alday  
Vice President and COO  
Guardian CRM, Inc.

Guardian Community Resource Management, Inc.  
15000 Citrus Country Drive, Suite 331 Dade City, FL 33523  
Phone (863) 937-9035 Toll Free (888) GUARD93 Fax (863) 583-0357  
[www.guardiancrm.com](http://www.guardiancrm.com)



October 10, 2016

Federal Emergency Management Agency  
Region IV Floodplain Management  
3003 Chamblee Tucker Road  
Atlanta, GA 30341

**Subject:** Collier County Florida  
City of Naples Sidewalk Improvements  
Community Development Block Grant (CDBG) #B-16-UC-12-0016  
Request for Comments

Dear Environmental Review Contact:

Guardian CRM, Inc. is preparing an environmental review record for the above referenced project. We request your review of this proposed project to determine the potential for any adverse environmental or community facility/service impacts.

The Collier County Community and Human Services Division may supply US Housing and Urban Development (HUD) CDBG funds for the City of Naples – Sidewalk Improvement Project.

The proposed project consists of the design and construction of a sidewalk on the North side of 5<sup>th</sup> Avenue North from Goodlette Frank Road to Anthony Park within the River Park community. The project will include any design, mobilization, swale reclamation, irrigation, surveying, contingencies and any other associated activities needed to complete the sidewalk improvement project.

Enclosed you will find applicable maps with the overall area with the project site clearly identified along with the project description. CDBG funding for this project is estimated to be \$167,000.00. To meet project timeframes, if you would like to be a consulting party on this project, please inform us of your interest within 30 days.

All necessary construction permits will be obtained before notice to proceed. If you feel there will be any other impacts, or have questions or comments please contact our office at 352-437-3902. You may also email me at [Corbett.Alday@GuardianCRM.com](mailto:Corbett.Alday@GuardianCRM.com).

Sincerely,  
*J. Corbett Alday*  
J. Corbett Alday  
Vice President and COO  
Guardian CRM, Inc.

Guardian Community Resource Management, Inc.  
15000 Citrus Country Drive, Suite 331 Dade City, FL 33523  
Phone (352) 437-3902 Toll Free (888) GUARD93 Fax (863) 583-0357  
[www.guardiancrm.com](http://www.guardiancrm.com)





October 10, 2016

Timothy Parsons  
Bureau of Historic Preservation  
Florida Department of State  
R.A. Gray Building  
500 South Bronough Street, Room 423  
Tallahassee, FL 32399-0250

**Subject:** Collier County Florida  
City of Naples Sidewalk Improvements  
Community Development Block Grant (CDBG) #B-16-UC-12-0016  
Request for Comments

Dear Environmental Review Contact:

Guardian CRM, Inc. is preparing an environmental review record for the above referenced project. We request your review of this proposed project to determine the potential for any adverse environmental or community facility/service impacts.

The Collier County Community and Human Services Division may supply US Housing and Urban Development (HUD) CDBG funds for the City of Naples – Sidewalk Improvement Project.

The proposed project consists of the design and construction of a sidewalk on the North side of 5<sup>th</sup> Avenue North from Goodlette Frank Road to Anthony Park within the River Park community. The project will include any design, mobilization, swale reclamation, irrigation, surveying, contingencies and any other associated activities needed to complete the sidewalk improvement project.

Enclosed you will find applicable maps with the overall area with the project site clearly identified along with the project description. CDBG funding for this project is estimated to be \$167,000.00. To meet project timeframes, if you would like to be a consulting party on this project, please inform us of your interest within 30 days.

All necessary construction permits will be obtained before notice to proceed. If you feel there will be any other impacts, or have questions or comments please contact our office at 352-437-3902. You may also email me at [Corbett.Alday@GuardianCRM.com](mailto:Corbett.Alday@GuardianCRM.com).

Sincerely,

*J. Corbett Alday*

J. Corbett Alday  
Vice President and COO  
Guardian CRM, Inc.

Guardian Community Resource Management, Inc.  
15000 Citrus Country Drive, Suite 331 Dade City, FL 33523  
Phone (352) 437-3902 Toll Free (888) GUARD93 Fax (863) 583-0357  
[www.guardiancrm.com](http://www.guardiancrm.com)



October 10, 2016

South Florida WMD  
PO BOX 24680  
West Palm Beach, FL 33416-4680

**Subject:** Collier County Florida  
City of Naples Sidewalk Improvements  
Community Development Block Grant (CDBG) #B-16-UC-12-0016  
Request for Comments

Dear Environmental Review Contact:

Guardian CRM, Inc. is preparing an environmental review record for the above referenced project. We request your review of this proposed project to determine the potential for any adverse environmental or community facility/service impacts.

The Collier County Community and Human Services Division may supply US Housing and Urban Development (HUD) CDBG funds for the City of Naples – Sidewalk Improvement Project.

The proposed project consists of the design and construction of a sidewalk on the North side of 5<sup>th</sup> Avenue North from Goodlette Frank Road to Anthony Park within the River Park community. The project will include any design, mobilization, swale reclamation, irrigation, surveying, contingencies and any other associated activities needed to complete the sidewalk improvement project.

Enclosed you will find applicable maps with the overall area with the project site clearly identified along with the project description. CDBG funding for this project is estimated to be \$167,000.00. To meet project timeframes, if you would like to be a consulting party on this project, please inform us of your interest within 30 days.

All necessary construction permits will be obtained before notice to proceed. If you feel there will be any other impacts, or have questions or comments please contact our office at 352-437-3902. You may also email me at [Corbett.Alday@GuardianCRM.com](mailto:Corbett.Alday@GuardianCRM.com).

Sincerely,

*J. Corbett Alday*

J. Corbett Alday  
Vice President and COO  
Guardian CRM, Inc.

Guardian Community Resource Management, Inc.  
15000 Citrus Country Drive, Suite 331 Dade City, FL 33523  
Phone (352) 437-3902 Toll Free (888) GUARD93 Fax (863) 583-0357  
[www.guardiancrm.com](http://www.guardiancrm.com)



October 10, 2016

U.S. Army Corps of Engineers  
Jacksonville District  
Attention: CESAJ-RD  
PO Box 4970  
701 San Marco Boulevard  
Jacksonville, FL 32207

**Subject:** Collier County Florida  
City of Naples Sidewalk Improvements  
Community Development Block Grant (CDBG) #B-16-UC-12-0016  
Request for Comments

Dear Environmental Review Contact:

Guardian CRM, Inc. is preparing an environmental review record for the above referenced project. We request your review of this proposed project to determine the potential for any adverse environmental or community facility/service impacts.

The Collier County Community and Human Services Division may supply US Housing and Urban Development (HUD) CDBG funds for the City of Naples – Sidewalk Improvement Project.

The proposed project consists of the design and construction of a sidewalk on the North side of 5<sup>th</sup> Avenue North from Goodlette Frank Road to Anthony Park within the River Park community. The project will include any design, mobilization, swale reclamation, irrigation, surveying, contingencies and any other associated activities needed to complete the sidewalk improvement project.

Enclosed you will find applicable maps with the overall area with the project site clearly identified along with the project description. CDBG funding for this project is estimated to be \$167,000.00. To meet project timeframes, if you would like to be a consulting party on this project, please inform us of your interest within 30 days.

All necessary construction permits will be obtained before notice to proceed. If you feel there will be any other impacts, or have questions or comments please contact our office at 352-437-3902. You may also email me at [Corbett.Alday@GuardianCRM.com](mailto:Corbett.Alday@GuardianCRM.com).

Sincerely,  
*J. Corbett Alday*  
J. Corbett Alday  
Vice President and COO  
Guardian CRM, Inc.

Guardian Community Resource Management, Inc.  
15000 Citrus Country Drive, Suite 331 Dade City, FL 33523  
Phone (352) 437-3902 Toll Free (888) GUARD93 Fax (863) 583-0357  
[www.guardiancrm.com](http://www.guardiancrm.com)



October 10, 2016

United States Environmental Protection Agency  
Environmental Accountability and Compliance  
Region 4  
Sam Nunn Atlanta Federal Center  
61 Forsyth Street, SW  
Atlanta, GA 30303-8960

**Subject:** Collier County Florida  
City of Naples Sidewalk Improvements  
Community Development Block Grant (CDBG) #B-16-UC-12-0016  
Request for Comments

Dear Environmental Review Contact:

Guardian CRM, Inc. is preparing an environmental review record for the above referenced project. We request your review of this proposed project to determine the potential for any adverse environmental or community facility/service impacts.

The Collier County Community and Human Services Division may supply US Housing and Urban Development (HUD) CDBG funds for the City of Naples – Sidewalk Improvement Project.

The proposed project consists of the design and construction of a sidewalk on the North side of 5<sup>th</sup> Avenue North from Goodlette Frank Road to Anthony Park within the River Park community. The project will include any design, mobilization, swale reclamation, irrigation, surveying, contingencies and any other associated activities needed to complete the sidewalk improvement project.

Enclosed you will find applicable maps with the overall area with the project site clearly identified along with the project description. CDBG funding for this project is estimated to be \$167,000.00. To meet project timeframes, if you would like to be a consulting party on this project, please inform us of your interest within 30 days.

All necessary construction permits will be obtained before notice to proceed. If you feel there will be any other impacts, or have questions or comments please contact our office at 352-437-3902. You may also email me at [Corbett.Alday@GuardianCRM.com](mailto:Corbett.Alday@GuardianCRM.com).

Sincerely,

*J. Corbett Alday*

J. Corbett Alday  
Vice President and COO  
Guardian CRM, Inc.

Guardian Community Resource Management, Inc.  
15000 Citrus Country Drive, Suite 331 Dade City, FL 33523  
Phone (352) 437-3902 Toll Free (888) GUARD93 Fax (863) 583-0357  
[www.guardiancrm.com](http://www.guardiancrm.com)



October 10, 2016

U.S. Fish and Wildlife Service  
South Florida Ecosystem Field Office  
1339 20<sup>th</sup> Street  
Vero Beach, Florida 32960-3559

**Subject:** Collier County Florida  
City of Naples Sidewalk Improvements  
Community Development Block Grant (CDBG) #B-16-UC-12-0016  
Request for Comments

Dear Environmental Review Contact:

Guardian CRM, Inc. is preparing an environmental review record for the above referenced project. We request your review of this proposed project to determine the potential for any adverse environmental or community facility/service impacts.

The Collier County Community and Human Services Division may supply US Housing and Urban Development (HUD) CDBG funds for the City of Naples – Sidewalk Improvement Project.

The proposed project consists of the design and construction of a sidewalk on the North side of 5<sup>th</sup> Avenue North from Goodlette Frank Road to Anthony Park within the River Park community. The project will include any design, mobilization, swale reclamation, irrigation, surveying, contingencies and any other associated activities needed to complete the sidewalk improvement project.

Enclosed you will find applicable maps with the overall area with the project site clearly identified along with the project description. CDBG funding for this project is estimated to be \$167,000.00. To meet project timeframes, if you would like to be a consulting party on this project, please inform us of your interest within 30 days.

All necessary construction permits will be obtained before notice to proceed. If you feel there will be any other impacts, or have questions or comments please contact our office at 352-437-3902. You may also email me at [Corbett.Alday@GuardianCRM.com](mailto:Corbett.Alday@GuardianCRM.com).

Sincerely,  
*J. Corbett Alday*  
J. Corbett Alday  
Vice President and COO  
Guardian CRM, Inc.

Guardian Community Resource Management, Inc.  
15000 Citrus Country Drive, Suite 331 Dade City, FL 33523  
Phone (352) 437-3902 Toll Free (888) GUARD93 Fax (863) 583-0357  
[www.guardiancrm.com](http://www.guardiancrm.com)



October 10, 2016

Michelle Arnold, Director  
Collier Area Transit  
3299 East Tamiami Trail, Suite 103  
Naples, FL 34112

**Subject:** Collier County Florida  
City of Naples Sidewalk Improvements  
Community Development Block Grant (CDBG) #B-16-UC-12-0016  
Request for Comments

Dear Environmental Review Contact:

Guardian CRM, Inc. is preparing an environmental review record for the above referenced project. We request your review of this proposed project to determine the potential for any adverse environmental or community facility/service impacts.

The Collier County Community and Human Services Division may supply US Housing and Urban Development (HUD) CDBG funds for the City of Naples – Sidewalk Improvement Project.

The proposed project consists of the design and construction of a sidewalk on the North side of 5<sup>th</sup> Avenue North from Goodlette Frank Road to Anthony Park within the River Park community. The project will include any design, mobilization, swale reclamation, irrigation, surveying, contingencies and any other associated activities needed to complete the sidewalk improvement project.

Enclosed you will find applicable maps with the overall area with the project site clearly identified along with the project description. CDBG funding for this project is estimated to be \$167,000.00. To meet project timeframes, if you would like to be a consulting party on this project, please inform us of your interest within 30 days.

All necessary construction permits will be obtained before notice to proceed. If you feel there will be any other impacts, or have questions or comments please contact our office at 352-437-3902. You may also email me at [Corbett.Alday@GuardianCRM.com](mailto:Corbett.Alday@GuardianCRM.com).

Sincerely,  
*J. Corbett Alday*  
J. Corbett Alday  
Vice President and COO  
Guardian CRM, Inc.

Guardian Community Resource Management, Inc.  
15000 Citrus Country Drive, Suite 331 Dade City, FL 33523  
Phone (352) 437-3902 Toll Free (888) GUARD93 Fax (863) 583-0357  
[www.guardiancrm.com](http://www.guardiancrm.com)



October 10, 2016

Collier County Public Schools  
Dr. Martin Luther King, Jr.  
Administrative Center  
5775 Osceola Trail  
Naples, FL 34109

**Subject:** Collier County Florida  
City of Naples Sidewalk Improvements  
Community Development Block Grant (CDBG) #B-16-UC-12-0016  
Request for Comments

Dear Environmental Review Contact:

Guardian CRM, Inc. is preparing an environmental review record for the above referenced project. We request your review of this proposed project to determine the potential for any adverse environmental or community facility/service impacts.

The Collier County Community and Human Services Division may supply US Housing and Urban Development (HUD) CDBG funds for the City of Naples – Sidewalk Improvement Project.

The proposed project consists of the design and construction of a sidewalk on the North side of 5<sup>th</sup> Avenue North from Goodlette Frank Road to Anthony Park within the River Park community. The project will include any design, mobilization, swale reclamation, irrigation, surveying, contingencies and any other associated activities needed to complete the sidewalk improvement project.

Enclosed you will find applicable maps with the overall area with the project site clearly identified along with the project description. CDBG funding for this project is estimated to be \$167,000.00. To meet project timeframes, if you would like to be a consulting party on this project, please inform us of your interest within 30 days.

All necessary construction permits will be obtained before notice to proceed. If you feel there will be any other impacts, or have questions or comments please contact our office at 352-437-3902. You may also email me at [Corbett.Alday@GuardianCRM.com](mailto:Corbett.Alday@GuardianCRM.com).

Sincerely,  
*J. Corbett Alday*  
J. Corbett Alday  
Vice President and COO  
Guardian CRM, Inc.

Guardian Community Resource Management, Inc.  
15000 Citrus Country Drive, Suite 331 Dade City, FL 33523  
Phone (352) 437-3902 Toll Free (888) GUARD93 Fax (863) 583-0357  
[www.guardiancrm.com](http://www.guardiancrm.com)



October 10, 2016

City of Naples  
Police Department  
355 Riverside Cir.  
Naples, FL 34102

**Subject:** Collier County Florida  
City of Naples Sidewalk Improvements  
Community Development Block Grant (CDBG) #B-16-UC-12-0016  
Request for Comments

Dear Environmental Review Contact:

Guardian CRM, Inc. is preparing an environmental review record for the above referenced project. We request your review of this proposed project to determine the potential for any adverse environmental or community facility/service impacts.

The Collier County Community and Human Services Division may supply US Housing and Urban Development (HUD) CDBG funds for the City of Naples – Sidewalk Improvement Project.

The proposed project consists of the design and construction of a sidewalk on the North side of 5<sup>th</sup> Avenue North from Goodlette Frank Road to Anthony Park within the River Park community. The project will include any design, mobilization, swale reclamation, irrigation, surveying, contingencies and any other associated activities needed to complete the sidewalk improvement project.

Enclosed you will find applicable maps with the overall area with the project site clearly identified along with the project description. CDBG funding for this project is estimated to be \$167,000.00. To meet project timeframes, if you would like to be a consulting party on this project, please inform us of your interest within 30 days.

All necessary construction permits will be obtained before notice to proceed. If you feel there will be any other impacts, or have questions or comments please contact our office at 352-437-3902. You may also email me at [Corbett.Alday@GuardianCRM.com](mailto:Corbett.Alday@GuardianCRM.com).

Sincerely,  
*J. Corbett Alday*  
J. Corbett Alday  
Vice President and COO  
Guardian CRM, Inc.

Guardian Community Resource Management, Inc.  
15000 Citrus Country Drive, Suite 331 Dade City, FL 33523  
Phone (352) 437-3902 Toll Free (888) GUARD93 Fax (863) 583-0357  
[www.guardiancrm.com](http://www.guardiancrm.com)





October 10, 2016

City of Naples Bureau of Fire  
355 Riverside Circle  
Naples, FL 34102

**Subject:** Collier County Florida  
City of Naples Sidewalk Improvements  
Community Development Block Grant (CDBG) #B-16-UC-12-0016  
Request for Comments

Dear Environmental Review Contact:

Guardian CRM, Inc. is preparing an environmental review record for the above referenced project. We request your review of this proposed project to determine the potential for any adverse environmental or community facility/service impacts.

The Collier County Community and Human Services Division may supply US Housing and Urban Development (HUD) CDBG funds for the City of Naples – Sidewalk Improvement Project.

The proposed project consists of the design and construction of a sidewalk on the North side of 5<sup>th</sup> Avenue North from Goodlette Frank Road to Anthony Park within the River Park community. The project will include any design, mobilization, swale reclamation, irrigation, surveying, contingencies and any other associated activities needed to complete the sidewalk improvement project.

Enclosed you will find applicable maps with the overall area with the project site clearly identified along with the project description. CDBG funding for this project is estimated to be \$167,000.00. To meet project timeframes, if you would like to be a consulting party on this project, please inform us of your interest within 30 days.

All necessary construction permits will be obtained before notice to proceed. If you feel there will be any other impacts, or have questions or comments please contact our office at 352-437-3902. You may also email me at [Corbett.Alday@GuardianCRM.com](mailto:Corbett.Alday@GuardianCRM.com).

Sincerely,  
*J. Corbett Alday*  
J. Corbett Alday  
Vice President and COO  
Guardian CRM, Inc.

Guardian Community Resource Management, Inc.  
15000 Citrus Country Drive, Suite 331 Dade City, FL 33523  
Phone (352) 437-3902 Toll Free (888) GUARD93 Fax (863) 583-0357  
[www.guardiancrm.com](http://www.guardiancrm.com)



October 10, 2016

City of Naples  
Community Services/Parks and Recreation  
280 Riverside Circle  
Naples, FL 34102

**Subject:** Collier County Florida  
City of Naples Sidewalk Improvements  
Community Development Block Grant (CDBG) #B-16-UC-12-0016  
Request for Comments

Dear Environmental Review Contact:

Guardian CRM, Inc. is preparing an environmental review record for the above referenced project. We request your review of this proposed project to determine the potential for any adverse environmental or community facility/service impacts.

The Collier County Community and Human Services Division may supply US Housing and Urban Development (HUD) CDBG funds for the City of Naples – Sidewalk Improvement Project.

The proposed project consists of the design and construction of a sidewalk on the North side of 5<sup>th</sup> Avenue North from Goodlette Frank Road to Anthony Park within the River Park community. The project will include any design, mobilization, swale reclamation, irrigation, surveying, contingencies and any other associated activities needed to complete the sidewalk improvement project.

Enclosed you will find applicable maps with the overall area with the project site clearly identified along with the project description. CDBG funding for this project is estimated to be \$167,000.00. To meet project timeframes, if you would like to be a consulting party on this project, please inform us of your interest within 30 days.

All necessary construction permits will be obtained before notice to proceed. If you feel there will be any other impacts, or have questions or comments please contact our office at 352-437-3902. You may also email me at [Corbett.Alday@GuardianCRM.com](mailto:Corbett.Alday@GuardianCRM.com).

Sincerely,  
*J. Corbett Alday*  
J. Corbett Alday  
Vice President and COO  
Guardian CRM, Inc.

Guardian CRM, Inc.  
15000 Citrus Country Drive, Suite 331, Dade City, Florida 33523  
Phone (352) 437-3902 Fax (863) 583-0357  
[www.guardiancrm.com](http://www.guardiancrm.com)

5225 3020 0000 5524 5725

**U.S. Postal Service™**  
**CERTIFIED MAIL® RECEIPT**  
 (Domestic Mail Only; No Insurance Coverage Provided)

For delivery information, visit our website at [www.usps.com](http://www.usps.com)®

TALLAHASSEE, FL 32309  
**OFFICIAL USE**

Certified Mail Fee	\$3.30	0170
Postage	\$2.70	12
Certified Fee	\$0.00	
Return Receipt Fee (Endorsement Required)	\$0.00	
Restricted Delivery Fee (Endorsement Required)	\$0.00	
Total Postage & Fees	\$3.20	

Postmark Here: **OCT 11 2016**

Postage: \$1.99  
 Total Postage and Fees: \$7.99

USPS 10/11/2016

Sent To: Florida State Clearinghouse DEP  
 Street and Apt. No., or PO Box No.: 3900 Commonwealth Blvd MSB7  
 City, State, ZIP+4: Tallahassee FL 32399-3000

PS Form 3800, August 2006 See Reverse for Instructions

7016 0910 0000 4721 2432

**U.S. Postal Service™**  
**CERTIFIED MAIL® RECEIPT**  
 Domestic Mail Only

For delivery information, visit our website at [www.usps.com](http://www.usps.com)®

DUNWOODY, FL 34141  
**OFFICIAL USE**

Certified Mail Fee	\$3.30	0170
Postage	\$1.99	12
Total Postage and Fees	\$7.99	

Postmark Here: **OCT 11 2016**

USPS 10/11/2016

Sent To: Fred Douthett Miccosukee Tribe  
 Street and Apt. No., or PO Box No.: HC 6 15 Rd Old Loop Rd  
 City, State, ZIP+4: Nahopoe FL 34141

PS Form 3800, April 2015 PSN 7530-02-000-9047 See Reverse for Instructions

7016 0910 0000 4721 2456

**U.S. Postal Service™**  
**CERTIFIED MAIL® RECEIPT**  
 Domestic Mail Only

For delivery information, visit our website at [www.usps.com](http://www.usps.com)®

NAPLES, FL 34102  
**OFFICIAL USE**

Certified Mail Fee	\$3.30	0170
Postage	\$1.99	12
Total Postage and Fees	\$7.99	

Postmark Here: **OCT 11 2016**

USPS 10/11/2016

Sent To: Billie Cypress Miccosukee Tribe  
 Street and Apt. No., or PO Box No.: PO Box 490021  
 City, State, ZIP+4: Miami FL 33144

PS Form 3800, April 2015 PSN 7530-02-000-9047 See Reverse for Instructions

7016 0910 0000 4721 2463

**U.S. Postal Service™**  
**CERTIFIED MAIL® RECEIPT**  
 Domestic Mail Only

For delivery information, visit our website at [www.usps.com](http://www.usps.com)®

NAPLES, FL 34102  
**OFFICIAL USE**

Certified Mail Fee	\$3.30	0170
Postage	\$1.99	12
Total Postage and Fees	\$7.99	

Postmark Here: **OCT 11 2016**

USPS 10/11/2016

Sent To: Naples Police Dept.  
 Street and Apt. No., or PO Box No.: 355 Riverside Cirak  
 City, State, ZIP+4: Naples FL 34102

PS Form 3800, April 2015 PSN 7530-02-000-9047 See Reverse for Instructions

7016 0910 0000 4721 2425

**U.S. Postal Service™**  
**CERTIFIED MAIL® RECEIPT**  
 Domestic Mail Only

For delivery information, visit our website at [www.usps.com](http://www.usps.com)®

OKMULGEE, OK 74447  
**OFFICIAL USE**

Certified Mail Fee	\$3.30	0170
Postage	\$1.99	12
Total Postage and Fees	\$7.99	

Postmark Here: **OCT 11 2016**

USPS 10/11/2016

Sent To: George T. Gell Muscogee Nation  
 Street and Apt. No., or PO Box No.: PO Box 580  
 City, State, ZIP+4: Okmulgee OK 74447

PS Form 3800, April 2015 PSN 7530-02-000-9047 See Reverse for Instructions

7016 0910 0000 4721 2447

**U.S. Postal Service™**  
**CERTIFIED MAIL® RECEIPT**  
 Domestic Mail Only

For delivery information, visit our website at [www.usps.com](http://www.usps.com)®

OKMULGEE, OK 74447  
**OFFICIAL USE**

Certified Mail Fee	\$3.30	0170
Postage	\$1.99	12
Total Postage and Fees	\$7.99	

Postmark Here: **OCT 11 2016**

USPS 10/11/2016

Sent To: Rae Lynn Butler Muscogee Nation  
 Street and Apt. No., or PO Box No.: PO Box 580  
 City, State, ZIP+4: Okmulgee OK 74447

PS Form 3800, April 2015 PSN 7530-02-000-9047 See Reverse for Instructions

**U.S. Postal Service™**  
**CERTIFIED MAIL® RECEIPT**  
 Domestic Mail Only

For delivery information, visit our website at [www.usps.com](http://www.usps.com)®

NAPLES, FL 34102

Certified Mail Fee	\$3.30	0170
Postage	\$1.99	
Total Postage and Fees	\$7.99	
Extra Services & Fees (check box, add fee as appropriate)		
<input type="checkbox"/> Return Receipt (hardcopy)	\$0.00	
<input type="checkbox"/> Return Receipt (electronic)	\$0.00	
<input type="checkbox"/> Certified Mail Restricted Delivery	\$0.00	
<input type="checkbox"/> Adult Signature Required	\$0.00	
<input type="checkbox"/> Adult Signature Restricted Delivery	\$0.00	

Sent To: City of Naples Bureau of Fire  
 Street, Apt. No., or PO Box No.: 355 Riverside Circle  
 City, State, ZIP+4®: Naples FL 34102

PS Form 3800, April 2015 PSN 7530-02-000-9047 See Reverse for Instructions

7016 0910 0001 4721 2470

**U.S. Postal Service™**  
**CERTIFIED MAIL® RECEIPT**  
 Domestic Mail Only

For delivery information, visit our website at [www.usps.com](http://www.usps.com)®

NAPLES, FL 34102

Certified Mail Fee	\$3.30	0170
Postage	\$1.99	
Total Postage and Fees	\$7.99	
Extra Services & Fees (check box, add fee as appropriate)		
<input type="checkbox"/> Return Receipt (hardcopy)	\$0.00	
<input type="checkbox"/> Return Receipt (electronic)	\$0.00	
<input type="checkbox"/> Certified Mail Restricted Delivery	\$0.00	
<input type="checkbox"/> Adult Signature Required	\$0.00	
<input type="checkbox"/> Adult Signature Restricted Delivery	\$0.00	

Sent To: City of Naples Parks & Recreation  
 Street, Apt. No., or PO Box No.: 480 Riverside Circle  
 City, State, ZIP+4®: Naples FL 34102

PS Form 3800, April 2015 PSN 7530-02-000-9047 See Reverse for Instructions

7016 0910 0001 4721 2484

**U.S. Postal Service™**  
**CERTIFIED MAIL™ RECEIPT**  
 (Domestic Mail Only; No Insurance Coverage Provided)

For delivery information visit our website at [www.usps.com](http://www.usps.com)®

NAPLES, FL 34112

Postage	\$3.30	0170
Certified Fee	\$2.70	
Return Receipt Fee (Endorsement Required)	\$0.00	
Restricted Delivery Fee (Endorsement Required)	\$0.00	
Total Postage & Fees	\$8.20	

Sent To: Michelle Arnold Collier Area Transit  
 Street, Apt. No., or PO Box No.: 3299 E. Tannian Trail, ST 103  
 City, State, ZIP+4®: Naples FL 34112

PS Form 3800, August 2006 See Reverse for Instructions

7013 3020 0000 5529 5565

**U.S. Postal Service™**  
**CERTIFIED MAIL™ RECEIPT**  
 (Domestic Mail Only; No Insurance Coverage Provided)

For delivery information visit our website at [www.usps.com](http://www.usps.com)®

VERO BEACH, FL 32980

Postage	\$3.30	0170
Certified Fee	\$2.70	
Return Receipt Fee (Endorsement Required)	\$0.00	
Restricted Delivery Fee (Endorsement Required)	\$0.00	
Total Postage & Fees	\$8.20	

Sent To: USFW 3 FL EUSEP STEAK  
 Street, Apt. No., or PO Box No.: 1339 20th St  
 City, State, ZIP+4®: VERO BEACH FL 32960-3559

PS Form 3800, August 2006 See Reverse for Instructions

7013 3020 0000 5529 5640

**U.S. Postal Service™**  
**CERTIFIED MAIL™ RECEIPT**  
 (Domestic Mail Only; No Insurance Coverage Provided)

For delivery information visit our website at [www.usps.com](http://www.usps.com)®

ATLANTA, GA 30303

Postage	\$3.30	0170
Certified Fee	\$2.70	
Return Receipt Fee (Endorsement Required)	\$0.00	
Restricted Delivery Fee (Endorsement Required)	\$0.00	
Total Postage & Fees	\$8.20	

Sent To: US EPA ENV. ACCT. COMPLIANCE REGION 4  
 Street, Apt. No., or PO Box No.: 41 Forsyth St SW  
 City, State, ZIP+4®: Atlanta GA 30303-8960

PS Form 3800, August 2006 See Reverse for Instructions

7013 3020 0000 5529 5657

**U.S. Postal Service™**  
**CERTIFIED MAIL™ RECEIPT**  
 (Domestic Mail Only; No Insurance Coverage Provided)

For delivery information visit our website at [www.usps.com](http://www.usps.com)®

JACKSONVILLE, FL 32232

Postage	\$3.30	0170
Certified Fee	\$2.70	
Return Receipt Fee (Endorsement Required)	\$0.00	
Restricted Delivery Fee (Endorsement Required)	\$0.00	
Total Postage & Fees	\$8.20	

Sent To: US Army Corps of Engineers  
 Street, Apt. No., or PO Box No.: PO Box 4970  
 City, State, ZIP+4®: Jacksonville FL 32232

PS Form 3800, August 2006 See Reverse for Instructions

7013 3020 0000 5529 5647

725 6255 0000 020E ET02

U.S. Postal Service™  
**CERTIFIED MAIL™ RECEIPT**  
(Domestic Mail Only; No Insurance Coverage Provided)

For delivery information visit our website at [www.usps.com](http://www.usps.com)

WEST PALM BEACH, FL 33416

OFFICIAL USE

Postage	\$3.30	0170
Certified Fee	\$0.00	12
Return Receipt Fee (Endorsement Required)	\$0.00	
Restricted Delivery Fee (Endorsement Required)	\$0.00	
Total Postage & Fees	\$3.30	

Postmark Here

OCT 11 2016

10/11/2016

USPS

Sent To BEWMD  
 Street, Apt. No., or PO Box No. PO Box 24680  
 City, State, ZIP+4 West Palm Beach FL 33416-4680

PS Form 3800, August 2006 See Reverse for Instructions

895 6255 0000 020E ET02

U.S. Postal Service™  
**CERTIFIED MAIL™ RECEIPT**  
(Domestic Mail Only; No Insurance Coverage Provided)

For delivery information visit our website at [www.usps.com](http://www.usps.com)

TALLAHASSEE, FL 32399

OFFICIAL USE

Postage	\$2.70	0170
Certified Fee	\$0.00	12
Return Receipt Fee (Endorsement Required)	\$0.00	
Restricted Delivery Fee (Endorsement Required)	\$0.00	
Total Postage & Fees	\$2.70	

Postmark Here

OCT 11 2016

10/11/2016

USPS

Sent To Timothy Parsons, SHPO  
 Street, Apt. No., or PO Box No. 500 S. Bronough St RM 423  
 City, State, ZIP+4 Tallahassee FL 32399-0420

PS Form 3800, August 2006 See Reverse for Instructions

5695 6255 0000 020E ET02

U.S. Postal Service™  
**CERTIFIED MAIL™ RECEIPT**  
(Domestic Mail Only; No Insurance Coverage Provided)

For delivery information visit our website at [www.usps.com](http://www.usps.com)

ATLANTA, GA 30341

OFFICIAL USE

Postage	\$3.30	0170
Certified Fee	\$0.00	12
Return Receipt Fee (Endorsement Required)	\$0.00	
Restricted Delivery Fee (Endorsement Required)	\$0.00	
Total Postage & Fees	\$3.30	

Postmark Here

OCT 11 2016

10/11/2016

USPS

Sent To FEMA, Region 4 Floodplain Mgmt  
 Street, Apt. No., or PO Box No. 3003 Chamblee Tucker Rd  
 City, State, ZIP+4 Atlanta GA 30341

PS Form 3800, August 2006 See Reverse for Instructions

7013 3020 0000 020E ET02

U.S. Postal Service™  
**CERTIFIED MAIL™ RECEIPT**  
(Domestic Mail Only; No Insurance Coverage Provided)

For delivery information visit our website at [www.usps.com](http://www.usps.com)

ATLANTA, GA 30303

OFFICIAL USE

Postage	\$3.30	0170
Certified Fee	\$0.00	12
Return Receipt Fee (Endorsement Required)	\$0.00	
Restricted Delivery Fee (Endorsement Required)	\$0.00	
Total Postage & Fees	\$3.30	

Postmark Here

OCT 11 2016

10/11/2016

USPS

Sent To Robert Olive - EPA, Sole Source Control  
 Street, Apt. No., or PO Box No. 161 Forsyth St SW  
 City, State, ZIP+4 Atlanta GA 30303-8960

PS Form 3800, August 2006 See Reverse for Instructions

8125 6255 0000 020E ET02

U.S. Postal Service™  
**CERTIFIED MAIL™ RECEIPT**  
(Domestic Mail Only; No Insurance Coverage Provided)

For delivery information visit our website at [www.usps.com](http://www.usps.com)

FORT MYERS, FL 33901

OFFICIAL USE

Postage	\$3.30	0170
Certified Fee	\$2.70	12
Return Receipt Fee (Endorsement Required)	\$0.00	
Restricted Delivery Fee (Endorsement Required)	\$0.00	
Total Postage & Fees	\$6.00	

Postmark Here

OCT 11 2016



10/11/2016

USPS


Sent To OW FLRPC  
 Street, Apt. No., or PO Box No. 1926 Victoria Ave  
 City, State, ZIP+4 Fort Myers FL 33901

PS Form 3800, August 2006 See Reverse for Instructions


*Naples Sidewalk*

SENDER: COMPLETE THIS SECTION	COMPLETE THIS SECTION ON DELIVERY
<ul style="list-style-type: none"> <li>Complete items 1, 2, and 3.</li> <li>Print your name and address on the reverse so that we can return the card to you.</li> <li>Attach this card to the back of the mailpiece, or on the front if space permits.</li> </ul>	<p>A. Signature <input type="checkbox"/> Agent <input type="checkbox"/> Addressee</p> <p>B. Received by (Printed Name) <i>Late Washington</i></p> <p>C. Date of Delivery <i>10/18/16</i></p> <p>D. Is delivery address different from item 1? <input type="checkbox"/> Yes If YES, enter delivery address below: <input type="checkbox"/> No</p>
<p>1. Article Addressed to:</p> <p style="text-align: center;">Federal Emergency Management Agency Region IV Floodplain Management 3003 Chamblee Tucker Road Atlanta, GA 30341</p>	
 <p style="text-align: center;">9590 9402 2068 6132 3738 72</p>	
<p>2. Article Number (Transfer from service label)</p>	<p>3. Service Type</p> <p><input type="checkbox"/> Adult Signature <input type="checkbox"/> Priority Mail Express®</p> <p><input type="checkbox"/> Adult Signature Restricted Delivery <input type="checkbox"/> Registered Mail™</p> <p><input type="checkbox"/> Certified Mail® <input type="checkbox"/> Registered Mail Restricted Delivery</p> <p><input type="checkbox"/> Certified Mail Restricted Delivery <input type="checkbox"/> Return Receipt for Merchandise</p> <p><input type="checkbox"/> Collect on Delivery <input type="checkbox"/> Signature Confirmation™</p> <p><input type="checkbox"/> Collect on Delivery Restricted Delivery <input type="checkbox"/> Signature Confirmation Restricted Delivery</p> <p><input type="checkbox"/> Insured Mail</p> <p><input type="checkbox"/> Insured Mail Restricted Delivery (over \$500)</p>
<p>PS Form 3811, July 2015 PSN 7530-02-000-9053</p>	<p style="text-align: center;">7013 3020 0000 5529 5695</p>

*Naples Sidewalk*

SENDER: COMPLETE THIS SECTION	COMPLETE THIS SECTION ON DELIVERY
<ul style="list-style-type: none"> <li>Complete items 1, 2, and 3.</li> <li>Print your name and address on the reverse so that we can return the card to you.</li> <li>Attach this card to the back of the mailpiece, or on the front if space permits.</li> </ul>	<p>A. Signature <input type="checkbox"/> Agent <input type="checkbox"/> Addressee</p> <p>B. Received by (Printed Name) <i>Mario Higgins</i></p> <p>C. Date of Delivery <i>10/19/16</i></p> <p>D. Is delivery address different from item 1? <input type="checkbox"/> Yes If YES, enter delivery address below: <input type="checkbox"/> No</p>
<p>1. Article Addressed to:</p> <p style="text-align: center;">U.S. Army Corps of Engineers Jacksonville District Attention: CESAJ-RD PO Box 4970 Jacksonville, FL 32232</p>	<p>3. Service Type</p> <p><input type="checkbox"/> Adult Signature <input type="checkbox"/> Priority Mail Express®</p> <p><input type="checkbox"/> Adult Signature Restricted Delivery <input type="checkbox"/> Registered Mail™</p> <p><input type="checkbox"/> Certified Mail® <input type="checkbox"/> Registered Mail Restricted Delivery</p> <p><input type="checkbox"/> Certified Mail Restricted Delivery <input type="checkbox"/> Return Receipt for Merchandise</p> <p><input type="checkbox"/> Collect on Delivery <input type="checkbox"/> Signature Confirmation™</p> <p><input type="checkbox"/> Collect on Delivery Restricted Delivery <input type="checkbox"/> Signature Confirmation Restricted Delivery</p> <p><input type="checkbox"/> Insured Mail</p> <p><input type="checkbox"/> Insured Mail Restricted Delivery (over \$500)</p>
 <p style="text-align: center;">9590 9402 2068 6132 3739 02</p>	
<p>2. Article Number (Transfer from service label)</p>	<p style="text-align: center;">7013 3020 0000 5529 5664</p>
<p>PS Form 3811, July 2015 PSN 7530-02-000-905</p>	

*Naples Sidewalk*

SENDER: COMPLETE THIS SECTION	COMPLETE THIS SECTION ON DELIVERY
<ul style="list-style-type: none"> <li>Complete items 1, 2, and 3.</li> <li>Print your name and address on the reverse so that we can return the card to you.</li> <li>Attach this card to the back of the mailpiece, or on the front if space permits.</li> </ul>	<p>A. Signature <input type="checkbox"/> Agent <input type="checkbox"/> Addressee</p> <p>B. Received by (Printed Name) <i>M. Wuerble</i></p> <p>C. Date of Delivery <i>10/18/16</i></p> <p>D. Is delivery address different from item 1? <input type="checkbox"/> Yes If YES, enter delivery address below: <input type="checkbox"/> No</p>
<p>1. Article Addressed to:</p> <p style="text-align: center;"><i>BW FL RPC</i> <i>1926 Victoria Ave</i> <i>Fort Myers FL 33901</i></p>	<p>3. Service Type</p> <p><input type="checkbox"/> Adult Signature <input type="checkbox"/> Priority Mail Express®</p> <p><input type="checkbox"/> Adult Signature Restricted Delivery <input type="checkbox"/> Registered Mail™</p> <p><input type="checkbox"/> Certified Mail® <input type="checkbox"/> Registered Mail Restricted Delivery</p> <p><input type="checkbox"/> Certified Mail Restricted Delivery <input type="checkbox"/> Return Receipt for Merchandise</p> <p><input type="checkbox"/> Collect on Delivery <input type="checkbox"/> Signature Confirmation™</p> <p><input type="checkbox"/> Collect on Delivery Restricted Delivery <input type="checkbox"/> Signature Confirmation Restricted Delivery</p> <p><input type="checkbox"/> Insured Mail</p> <p><input type="checkbox"/> Insured Mail Restricted Delivery (over \$500)</p>
 <p style="text-align: center;">9590 9402 2068 6132 3714 89</p>	
<p>2. Article Number (Transfer from service label)</p>	<p style="text-align: center;">7013 3020 0000 5529 5718</p>
<p>PS Form 3811, July 2015 PSN 7530-02-000-5</p>	

**SENDER: COMPLETE THIS SECTION**

- Complete items 1, 2, and 3.
- Print your name and address on the reverse so that we can return the card to you.
- Attach this card to the back of the mailpiece, or on the front if space permits.

1. Article Addressed to:  
 United States Environmental Protection Agency  
 Environmental Accountability and Compliance  
 Region 4  
 Sam Nunn Atlanta Federal Center  
 61 Forsyth Street, SW  
 Atlanta, GA 30303-8960



9590 9402 2068 6132 3739 19

2. Article Number (Transfer from service label)

PS Form 3811, July 2015 PSN 7530-02-000-90

**COMPLETE THIS SECTION ON DELIVERY**

A. Signature  
 X *Mattha Alston*  Agent  Addressee

B. Received by (Printed Name)  
 C. Date of Delivery  
 10-14-16

D. Is delivery address different from item 1?  Yes  
 If YES, enter delivery address below:  No

3. Service Type
- |  |   |
|--|---|
| <input type="checkbox"/> Adult Signature                               | <input type="checkbox"/> Priority Mail Express®                     |
| <input type="checkbox"/> Adult Signature Restricted Delivery           | <input type="checkbox"/> Registered Mail™                           |
| <input type="checkbox"/> Certified Mail®                               | <input type="checkbox"/> Registered Mail Restricted Delivery        |
| <input type="checkbox"/> Certified Mail Restricted Delivery            | <input type="checkbox"/> Return Receipt for Merchandise             |
| <input type="checkbox"/> Collect on Delivery                           | <input type="checkbox"/> Signature Confirmation™                    |
| <input type="checkbox"/> Collect on Delivery Restricted Delivery       | <input type="checkbox"/> Signature Confirmation Restricted Delivery |
| <input type="checkbox"/> Insured Mail                                  |   |
| <input type="checkbox"/> Insured Mail Restricted Delivery (over \$500) |   |

7013 3020 0000 5529 5657

**SENDER: COMPLETE THIS SECTION**

- Complete items 1, 2, and 3.
- Print your name and address on the reverse so that we can return the card to you.
- Attach this card to the back of the mailpiece, or on the front if space permits.

1. Article Addressed to:  
 Mr. Robert Olive, Region 4 Sole Source  
 US EPA Water Protection Division  
 Sam Nunn Atlanta Federal Center  
 61 Forsyth Street, SW  
 Atlanta, GA 30303-8960



9590 9402 2068 6132 3740 53

2. Article Number (Transfer from service label)

PS Form 3811, July 2015 PSN 7530-02-000-905

**COMPLETE THIS SECTION ON DELIVERY**

A. Signature  
 X *Mattha Alston*  Agent  Addressee

B. Received by (Printed Name)  
 C. Date of Delivery  
 10-14-16

D. Is delivery address different from item 1?  Yes  
 If YES, enter delivery address below:  No

3. Service Type
- |  |   |
|--|---|
| <input type="checkbox"/> Adult Signature                               | <input type="checkbox"/> Priority Mail Express®                     |
| <input type="checkbox"/> Adult Signature Restricted Delivery           | <input type="checkbox"/> Registered Mail™                           |
| <input type="checkbox"/> Certified Mail®                               | <input type="checkbox"/> Registered Mail Restricted Delivery        |
| <input type="checkbox"/> Certified Mail Restricted Delivery            | <input type="checkbox"/> Return Receipt for Merchandise             |
| <input type="checkbox"/> Collect on Delivery                           | <input type="checkbox"/> Signature Confirmation™                    |
| <input type="checkbox"/> Collect on Delivery Restricted Delivery       | <input type="checkbox"/> Signature Confirmation Restricted Delivery |
| <input type="checkbox"/> Insured Mail                                  |   |
| <input type="checkbox"/> Insured Mail Restricted Delivery (over \$500) |   |

7013 3020 0000 5529 5701

**SENDER: COMPLETE THIS SECTION**

- Complete items 1, 2, and 3.
- Print your name and address on the reverse so that we can return the card to you.
- Attach this card to the back of the mailpiece, or on the front if space permits.

1. Article Addressed to:  
 Timothy Parsons  
 Bureau of Historic Preservation  
 Florida Department of State  
 R.A. Gray Building  
 500 South Bronough Street, Room 423  
 Tallahassee, FL 32399-0250



9590 9402 2068 6132 3738 89

2. Article Number (Transfer from service label)

PS Form 3811, July 2015 PSN 7530-02-000

**COMPLETE THIS SECTION ON DELIVERY**

A. Signature  
 X **DEPT. OF STATE**  Agent  Addressee

B. Received by (Printed Name)  
 C. Date of Delivery  
 OCT 17 2016

D. Is delivery address different from item 1?  Yes  
 If YES, enter delivery address below:  No

3. Service Type
- |  |   |
|--|---|
| <input type="checkbox"/> Adult Signature                               | <input type="checkbox"/> Priority Mail Express®                     |
| <input type="checkbox"/> Adult Signature Restricted Delivery           | <input type="checkbox"/> Registered Mail™                           |
| <input type="checkbox"/> Certified Mail®                               | <input type="checkbox"/> Registered Mail Restricted Delivery        |
| <input type="checkbox"/> Certified Mail Restricted Delivery            | <input type="checkbox"/> Return Receipt for Merchandise             |
| <input type="checkbox"/> Collect on Delivery                           | <input type="checkbox"/> Signature Confirmation™                    |
| <input type="checkbox"/> Collect on Delivery Restricted Delivery       | <input type="checkbox"/> Signature Confirmation Restricted Delivery |
| <input type="checkbox"/> Insured Mail                                  |   |
| <input type="checkbox"/> Insured Mail Restricted Delivery (over \$500) |   |

7013 3020 0000 5529 5688

Naples Sidewalks

**SENDER: COMPLETE THIS SECTION**

- Complete items 1, 2, and 3.
- Print your name and address on the reverse so that we can return the card to you.
- Attach this card to the back of the mailpiece, or on the front if space permits.

1. Article Addressed to:

U.S. Fish and Wildlife Service  
 South Florida Ecosystem Field Office  
 1339 20<sup>th</sup> Street  
 Vero Beach, Florida 32960-3559



9590 9402 2068 6132 3739 26

2. Article Number (Transfer from service label)

PS Form 3811, July 2015 PSN 7530-02-000-9053

**COMPLETE THIS SECTION ON DELIVERY**

A. Signature  Agent  Addressee  
*[Signature]*

B. Received by (Printed Name)  C. Date of Delivery  
 KRISTIN DONAHUE 10/17/16

D. Is delivery address different from item 1?  Yes  No  
 If YES, enter delivery address below:

3. Service Type
- Adult Signature
  - Adult Signature Restricted Delivery
  - Certified Mail®
  - Certified Mail Restricted Delivery
  - Collect on Delivery
  - Collect on Delivery Restricted Delivery
  - Insured Mail
  - Insured Mail Restricted Delivery (over \$500)
  - Priority Mail Express®
  - Registered Mail™
  - Registered Mail Restricted Delivery
  - Return Receipt for Merchandise
  - Signature Confirmation™
  - Signature Confirmation Restricted Delivery

7013 3020 0000 5529 5640

Naples Sidewalks

**SENDER: COMPLETE THIS SECTION**

- Complete items 1, 2, and 3.
- Print your name and address on the reverse so that we can return the card to you.
- Attach this card to the back of the mailpiece, or on the front if space permits.

1. Article Addressed to:

Florida State Clearinghouse  
 Department of Environmental Protection  
 3900 Commonwealth Boulevard, MS 47  
 Tallahassee, Florida 32399-3000



9590 9402 2068 6132 3714 72

2. Article Number (Transfer from service label)

PS Form 3811, July 2015 PSN 7530-02-000-9053

**COMPLETE THIS SECTION ON DELIVERY**

A. Signature  Agent  Addressee  
 X

B. Received by (Printed Name)  C. Date of Delivery  
 ROSCOE HOLTON

D. Is delivery address different from item 1?  Yes  No  
 If YES, enter delivery address below:

3. Service Type
- Adult Signature
  - Adult Signature Restricted Delivery
  - Certified Mail®
  - Certified Mail Restricted Delivery
  - Collect on Delivery
  - Collect on Delivery Restricted Delivery
  - Insured Mail
  - Insured Mail Restricted Delivery (over \$500)
  - Priority Mail Express®
  - Registered Mail™
  - Registered Mail Restricted Delivery
  - Return Receipt for Merchandise
  - Signature Confirmation™
  - Signature Confirmation Restricted Delivery

7013 3020 0000 5529 5725

Naples Sidewalks

**SENDER: COMPLETE THIS SECTION**

- Complete items 1, 2, and 3.
- Print your name and address on the reverse so that we can return the card to you.
- Attach this card to the back of the mailpiece, or on the front if space permits.

1. Article Addressed to:

South Florida WMD  
 PO BOX 24680  
 West Palm Beach, FL 33416-4680



9590 9402 2068 6132 3738 96

2. Article Number (Transfer from service label)

PS Form 3811, July 2015 PSN 7530-02-000-9053

**COMPLETE THIS SECTION ON DELIVERY**

A. Signature  Agent  Addressee  
 X *[Signature]*

B. Received by (Printed Name)  C. Date of Delivery  
 T. V. V. 10/18

D. Is delivery address different from item 1?  Yes  No  
 If YES, enter delivery address below:

3. Service Type
- Adult Signature
  - Adult Signature Restricted Delivery
  - Certified Mail®
  - Certified Mail Restricted Delivery
  - Collect on Delivery
  - Collect on Delivery Restricted Delivery
  - Insured Mail
  - Insured Mail Restricted Delivery (over \$500)
  - Priority Mail Express®
  - Registered Mail™
  - Registered Mail Restricted Delivery
  - Return Receipt for Merchandise
  - Signature Confirmation™
  - Signature Confirmation Restricted Delivery

7013 3020 0000 5529 5671

ript



Naples Sidewalks

**SENDER: COMPLETE THIS SECTION**

- Complete items 1, 2, and 3.
- Print your name and address on the reverse so that we can return the card to you.
- Attach this card to the back of the mailpiece, or on the front if space permits.

1. Article Addressed to:

City of Naples  
Community Services/ Parks and Recreation  
280 Riverside Circle  
Naples, FL 34102



9590 9402 2068 6132 3739 40

2. Article Number (Transfer from service label)

PS Form 3811, July 2015 PSN 7530-02-000-905

**COMPLETE THIS SECTION ON DELIVERY**

A. Signature  
**X** *Susan Clay*  Agent  Addressee

B. Received by (Printed Name) *Susan Clay* C. Date of Delivery *10/13/16*

D. Is delivery address different from item 1?  Yes  
If YES, enter delivery address below:  No

3. Service Type  Priority Mail Express®  
 Adult Signature  Registered Mail™  
 Adult Signature Restricted Delivery  Registered Mail Restricted Delivery  
 Certified Mail®  Return Receipt for Merchandise  
 Certified Mail Restricted Delivery  Signature Confirmation™  
 Collect on Delivery  Signature Confirmation Restricted Delivery  
 Collect on Delivery Restricted Delivery  Insured Mail  
 Insured Mail Restricted Delivery

7016 0910 0001 4721 2487

Naples Sidewalks

**SENDER: COMPLETE THIS SECTION**

- Complete items 1, 2, and 3.
- Print your name and address on the reverse so that we can return the card to you.
- Attach this card to the back of the mailpiece, or on the front if space permits.

1. Article Addressed to:

Michelle Arnold, Director  
Collier Area Transit  
3299 East Tamiami Trail, Suite 103  
Naples, FL 34112



9590 9402 2068 6132 3739 33

2. Article Number (Transfer from service label)

PS Form 3811, July 2015 PSN 7530-02-000-905

**COMPLETE THIS SECTION ON DELIVERY**

A. Signature  
**X** *COLLIER COUNTY MAIL*  Agent  Addressee

B. Received by (Printed Name) C. Date of Delivery

D. Is delivery address different from item 1?  Yes  
If YES, enter delivery address below:  No

3. Service Type  Priority Mail Express®  
 Adult Signature  Registered Mail™  
 Adult Signature Restricted Delivery  Registered Mail Restricted Delivery  
 Certified Mail®  Return Receipt for Merchandise  
 Certified Mail Restricted Delivery  Signature Confirmation™  
 Collect on Delivery  Signature Confirmation Restricted Delivery  
 Collect on Delivery Restricted Delivery  Insured Mail  
 Insured Mail Restricted Delivery

7013 3020 0000 5529 5565

Naples Sidewalks

**SENDER: COMPLETE THIS SECTION**

- Complete items 1, 2, and 3.
- Print your name and address on the reverse so that we can return the card to you.
- Attach this card to the back of the mailpiece, or on the front if space permits.

1. Article Addressed to:

City of Naples Police Department  
355 Riverside Circle  
Naples, FL 34102



9590 9402 2068 6132 3739 64

2. Article Number (Transfer from service label)

PS Form 3811, July 2015 PSN 7530-02-

**COMPLETE THIS SECTION ON DELIVERY**

A. Signature  
**X** *Dee Delp*  Agent  Addressee

B. Received by (Printed Name) *Dee Delp* C. Date of Delivery


D. Is delivery address different from item 1?  Yes  
If YES, enter delivery address below:  No

3. Service Type  Priority Mail Express®  
 Adult Signature  Registered Mail™  
 Adult Signature Restricted Delivery  Registered Mail Restricted Delivery  
 Certified Mail®  Return Receipt for Merchandise  
 Certified Mail Restricted Delivery  Signature Confirmation™  
 Collect on Delivery  Signature Confirmation Restricted Delivery  
 Collect on Delivery Restricted Delivery  Insured Mail  
 Insured Mail Restricted Delivery


7016 0910 0001 4721 2463

slpt

NAPLESsidewalk

SENDER: COMPLETE THIS SECTION	COMPLETE THIS SECTION ON DELIVERY																
<ul style="list-style-type: none"> <li>■ Complete items 1, 2, and 3.</li> <li>■ Print your name and address on the reverse so that we can return the card to you.</li> <li>■ Attach this card to the back of the mailpiece, or on the front if space permits.</li> </ul>	<p>A. Signature  <input checked="" type="checkbox"/> <i>Dee Delo</i> <span style="float: right;"><input type="checkbox"/> Agent <input type="checkbox"/> Addressee</span></p>																
<p>1. Article Addressed to:</p> <p style="text-align: center;">City of Naples Bureau of Fire          355 Riverside Circle          Naples, FL 34102</p>	<p>B. Received by (<i>Printed Name</i>)  <i>Dee Delo</i> <span style="float: right;">C. Date of Delivery</span></p> <p>D. Is delivery address different from item 1? <input type="checkbox"/> Yes          If YES, enter delivery address below: <input type="checkbox"/> No</p>																
 9590 9402 2068 6132 3739 57	<p>3. Service Type</p> <table border="0"> <tr> <td><input type="checkbox"/> Adult Signature</td> <td><input type="checkbox"/> Priority Mail Express®</td> </tr> <tr> <td><input type="checkbox"/> Adult Signature Restricted Delivery</td> <td><input type="checkbox"/> Registered Mail™</td> </tr> <tr> <td><input type="checkbox"/> Certified Mail®</td> <td><input type="checkbox"/> Registered Mail Restricted Delivery</td> </tr> <tr> <td><input type="checkbox"/> Certified Mail Restricted Delivery</td> <td><input type="checkbox"/> Return Receipt for Merchandise</td> </tr> <tr> <td><input type="checkbox"/> Collect on Delivery</td> <td><input type="checkbox"/> Signature Confirmation™</td> </tr> <tr> <td><input type="checkbox"/> Collect on Delivery Restricted Delivery</td> <td><input type="checkbox"/> Signature Confirmation Restricted Delivery</td> </tr> <tr> <td><input type="checkbox"/> Insured Mail</td> <td></td> </tr> <tr> <td><input type="checkbox"/> Insured Mail Restricted Delivery (over \$500)</td> <td></td> </tr> </table>	<input type="checkbox"/> Adult Signature	<input type="checkbox"/> Priority Mail Express®	<input type="checkbox"/> Adult Signature Restricted Delivery	<input type="checkbox"/> Registered Mail™	<input type="checkbox"/> Certified Mail®	<input type="checkbox"/> Registered Mail Restricted Delivery	<input type="checkbox"/> Certified Mail Restricted Delivery	<input type="checkbox"/> Return Receipt for Merchandise	<input type="checkbox"/> Collect on Delivery	<input type="checkbox"/> Signature Confirmation™	<input type="checkbox"/> Collect on Delivery Restricted Delivery	<input type="checkbox"/> Signature Confirmation Restricted Delivery	<input type="checkbox"/> Insured Mail		<input type="checkbox"/> Insured Mail Restricted Delivery (over \$500)	
<input type="checkbox"/> Adult Signature	<input type="checkbox"/> Priority Mail Express®																
<input type="checkbox"/> Adult Signature Restricted Delivery	<input type="checkbox"/> Registered Mail™																
<input type="checkbox"/> Certified Mail®	<input type="checkbox"/> Registered Mail Restricted Delivery																
<input type="checkbox"/> Certified Mail Restricted Delivery	<input type="checkbox"/> Return Receipt for Merchandise																
<input type="checkbox"/> Collect on Delivery	<input type="checkbox"/> Signature Confirmation™																
<input type="checkbox"/> Collect on Delivery Restricted Delivery	<input type="checkbox"/> Signature Confirmation Restricted Delivery																
<input type="checkbox"/> Insured Mail																	
<input type="checkbox"/> Insured Mail Restricted Delivery (over \$500)																	
<p>2. Article Number (<i>Transfer from service label</i>)</p>	<p>PS Form 3811, July 2015 PSN 7530-02-01 <span style="float: right;">7016 0910 0001 4721 2470 pt.</span></p>																

USPS TRACKING#



9590 9402 2068 6132 3739 95

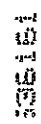


First-Class Mail  
Postage & Fees Paid  
USPS  
Permit No. G-10


United States  
Postal Service

\* Sender: Please print your name, address, and ZIP+4® in this box\*

Lisa Olen  
Collier County Community & Human Services  
3339 East Tamiami Trail  
Health and Public Services Building H, Room 211  
Naples, FL 34112



USPS TRACKING#



9590 9402 2068 6132 3739 88




First-Class Mail  
Postage & Fees Paid  
USPS  
Permit No. G-10

United States  
Postal Service

\* Sender: Please print your name, address, and ZIP+4® in this box\*

Lisa Olen  
Collier County Community & Human Services  
3339 East Tamiami Trail  
Health and Public Services Building H, Room 211  
Naples, FL 34112



USPS TRACKING#



9590 9402 2068 6132 3740 08




First-Class Mail  
Postage & Fees Paid  
USPS  
Permit No. G-10


United States  
Postal Service

\* Sender: Please print your name, address, and ZIP+4® in this box\*


Lisa Olen  
Collier County Community & Human Services  
3339 East Tamiami Trail  
Health and Public Services Building H, Room 211  
Naples, FL 34112



USPS TRACKING#



9590 9402 2068 6132 3739 71

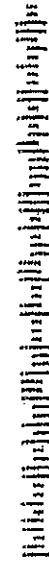


First-Class Mail  
Postage & Fees Paid  
USPS  
Permit No. G-10

United States  
Postal Service

\* Sender: Please print your name, address, and ZIP+4® in this box\*

Lisa Olen  
Collier County Community & Human Services  
3339 East Tamiami Trail  
Health and Public Services Building H, Room 211  
Naples, FL 34112



**MAILS SICKLEWALK**

**COMPLETE THIS SECTION ON DELIVERY**

A. Signature  Agent  
 Addressee

B. Received by (Printed Name) Billie Butler C. Date of Delivery 10/17/11

D. Is delivery address different from item 1?  Yes  No  
 If YES, enter delivery address below:

**OCT 17 '11 5PM:10**

3. Service Type  
 Priority Mail Express®  
 Adult Signature  
 Adult Signature Restricted Delivery  
 Certified Mail®  
 Certified Mail Restricted Delivery  
 Collect on Delivery  
 Collect on Delivery Restricted Delivery  
 Insured Mail  
 Insured Mail Restricted Delivery (over \$500)

Return Receipt for Merchandise  
 Signature Confirmation®  
 Signature Confirmation Restricted Delivery


**SENDER: COMPLETE THIS SECTION**

1. Article Addressed to:

Complete items 1, 2, and 3.  
 Print your name and address on the reverse so that we can return the card to you.  
 Attach this card to the back of the mailpiece, or on the front if space permits.

Muscogee (Creek) Nation  
 ATTN: George Tiger, Principal Chief  
 PO Box 580  
 Okmulgee, OK 74447

2. Article Number (Transfer from service label)

  
 9590 9402 2068 6132 3740 08

PS Form 3811, July 2015 PSN 7530-02-000

7016 0910 0001 4721 2425

**MAILS SICKLEWALK**

**COMPLETE THIS SECTION ON DELIVERY**

A. Signature  Agent  
 Addressee

B. Received by (Printed Name) Billie Butler C. Date of Delivery 10/17/11

D. Is delivery address different from item 1?  Yes  No  
 If YES, enter delivery address below:

**OCT 14 '11 6PM:57**

3. Service Type  
 Priority Mail Express®  
 Adult Signature  
 Adult Signature Restricted Delivery  
 Certified Mail®  
 Certified Mail Restricted Delivery  
 Collect on Delivery  
 Collect on Delivery Restricted Delivery  
 Insured Mail  
 Insured Mail Restricted Delivery (over \$500)

Return Receipt for Merchandise  
 Signature Confirmation®  
 Signature Confirmation Restricted Delivery

**SENDER: COMPLETE THIS SECTION**

1. Article Addressed to:

Complete items 1, 2, and 3.  
 Print your name and address on the reverse so that we can return the card to you.  
 Attach this card to the back of the mailpiece, or on the front if space permits.

Micosukee Tribe of Indians  
 ATTN: Fred Dayhoff  
 HG65SR68 Old Loop Road  
 Ochopsee, FL 34141

2. Article Number (Transfer from service label)

  
 9590 9402 2068 6132 3739 95

PS Form 3811, July 2015 PSN 7530-02-000

7016 0910 0001 4721 2432

**MAILS SICKLEWALK**

**COMPLETE THIS SECTION ON DELIVERY**

A. Signature  Agent  
 Addressee

B. Received by (Printed Name) Billie Butler C. Date of Delivery 10/17/11

D. Is delivery address different from item 1?  Yes  No  
 If YES, enter delivery address below:

**OCT 17 '11 6PM:10**

3. Service Type  
 Priority Mail Express®  
 Adult Signature  
 Adult Signature Restricted Delivery  
 Certified Mail®  
 Certified Mail Restricted Delivery  
 Collect on Delivery  
 Collect on Delivery Restricted Delivery  
 Insured Mail  
 Insured Mail Restricted Delivery (over \$500)

Return Receipt for Merchandise  
 Signature Confirmation®  
 Signature Confirmation Restricted Delivery

**SENDER: COMPLETE THIS SECTION**

1. Article Addressed to:

Complete items 1, 2, and 3.  
 Print your name and address on the reverse so that we can return the card to you.  
 Attach this card to the back of the mailpiece, or on the front if space permits.

Muscogee (Creek) Nation  
 ATTN: Rae Lynn Butler  
 PO Box 580  
 Okmulgee, OK 74447

2. Article Number (Transfer from service label)

  
 9590 9402 2068 6132 3739 88

PS Form 3811, July 2015 PSN 7530-02-000-805

7016 0910 0001 4721 2449

**MAILS SICKLEWALK**

**COMPLETE THIS SECTION ON DELIVERY**

A. Signature  Agent  
 Addressee

B. Received by (Printed Name) Billie Butler C. Date of Delivery 10/17/11

D. Is delivery address different from item 1?  Yes  No  
 If YES, enter delivery address below:

**OCT 17 '11 6PM:10**

3. Service Type  
 Priority Mail Express®  
 Adult Signature  
 Adult Signature Restricted Delivery  
 Certified Mail®  
 Certified Mail Restricted Delivery  
 Collect on Delivery  
 Collect on Delivery Restricted Delivery  
 Insured Mail  
 Insured Mail Restricted Delivery (over \$500)

Return Receipt for Merchandise  
 Signature Confirmation®  
 Signature Confirmation Restricted Delivery

**SENDER: COMPLETE THIS SECTION**

1. Article Addressed to:

Complete items 1, 2, and 3.  
 Print your name and address on the reverse so that we can return the card to you.  
 Attach this card to the back of the mailpiece, or on the front if space permits.

Micosukee Tribe of Indians  
 ATTN: Billie Cypress  
 PO Box 440021  
 Miami, FL 33144

2. Article Number (Transfer from service label)

  
 9590 9402 2068 6132 3739 71

PS Form 3811, July 2015 PSN 7530-02-000-1

7016 0910 0001 4721 2456

**From:** [Corbett](#)  
**To:** [Vel Burris](#)  
**Cc:** [Christine Alday](#)  
**Subject:** FW: SAI# FL201610197787C  
**Date:** Thursday, October 20, 2016 1:51:13 PM

---

Naples Sidewalk ENVRR comments.

Kind regards,

Corbett

**Guardian Community Resource Management, Inc.**

(863) 937-9035 Office

(813) 943-2627 Cell

"The reward for work well done is the opportunity to do more." - Jonas Salk

---

**From:** State\_Clearinghouse (Shared Mailbox) [mailto:State.Clearinghouse@dep.state.fl.us]  
**Sent:** Wednesday, October 19, 2016 3:15 PM  
**To:** Corbett <corbett.alday@guardiancrm.com>  
**Subject:** SAI# FL201610197787C

To: J. Corbett Alday

Re: Florida State Clearinghouse Project Review

Project SAI#: FL201610197787C

Date Received: 10/17/16

Project Description: DEPARTMENT OF HOUSING AND URBAN DEVELOPMENT - COMMUNITY DEVELOPMENT BLOCK GRANTS/NEIGHBORHOOD REVITALIZATION - SIDEWALK IMPROVEMENTS, CITY OF NAPLES, COLLIER COUNTY, FLORIDA.

The Florida State Clearinghouse has received the above-referenced project and has forwarded it to the appropriate state agencies for review. Please refer to the State Application Identifier (SAI) number in all correspondence with the Florida State Clearinghouse regarding this project. Applicants should expect to receive their State Clearance Letter 30-60 days from the received date. Additional information can be found at [http://dep.state.fl.us/secretary/oip/state\\_clearinghouse/manual2.htm](http://dep.state.fl.us/secretary/oip/state_clearinghouse/manual2.htm).

Future project applications may be submitted by email to [state.clearinghouse@dep.state.fl.us](mailto:state.clearinghouse@dep.state.fl.us) or one copy (CD or paper) may be mailed to the Florida State Clearinghouse. For assistance or additional information, contact Chris Stahl at (850) 717-9076.

Florida State Clearinghouse

Florida Department of Environmental Protection  
2600 Blair Stone Rd., MS 47  
Tallahassee, FL 32399-2400





## FLORIDA DEPARTMENT of STATE

**RICK SCOTT**  
Governor

**KEN DETZNER**  
Secretary of State

J. Corbett Alday  
Vice President and COO  
Guardian CRM, Inc.  
15000 Citrus County Drive, Suite 331  
Dade City, FL 33523

November 14, 2016

RE: DHR Project File No.: 2016-4310, Received by DHR: October 19, 2016  
Project: *HUD. City of Naples Sidewalk Improvements. 5<sup>th</sup> Ave from Goodlette Frank Road to Anthony Park.*  
County: Collier

Mr. Alday:

The Florida State Historic Preservation Officer reviewed the referenced project for possible effects on historic properties listed, or eligible for listing, on the *National Register of Historic Places*. The review was conducted in accordance with Section 106 of the *National Historic Preservation Act of 1966*, as amended, and its implementing regulations in *36 CFR Part 800: Protection of Historic Properties*.

It is the opinion of this office that the site is not eligible, and the proposed project is unlikely to affect historic properties. However, the project should include the following special condition regarding unexpected discoveries:

- If prehistoric or historic artifacts, such as pottery or ceramics, projectile points, dugout canoes, metal implements, historic building materials, or any other physical remains that could be associated with Native American, early European, or American settlement are encountered at any time within the project site area, the permitted project shall cease all activities involving subsurface disturbance in the vicinity of the discovery. The applicant shall contact the Florida Department of State, Division of Historical Resources, Compliance Review Section at (850)-245-6333. Project activities shall not resume without verbal and/or written authorization. In the event that unmarked human remains are encountered during permitted activities, all work shall stop immediately and the proper authorities notified in accordance with Section 872.05, Florida Statutes.


Division of Historical Resources  
R.A. Gray Building • 500 South Bronough Street • Tallahassee, Florida 32399  
850.245.6300 • 850.245.6436 (Fax) FLHeritage.com



Mr. Alday  
DHR No.: 2016-4310  
November 14, 2016  
Page 2

If you have any questions, please contact Alyssa Costas, Historic Sites Specialist, by email at [Alyssa.Costas@dos.myflorida.com](mailto:Alyssa.Costas@dos.myflorida.com), or by telephone at 850.245.6333 or 800.847.7278.

Sincerely,



Jason Aldridge  
For

Timothy A. Parsons, Ph.D., RPA  
Director, Division of Historical Resources  
and State Historic Preservation Officer





November 8, 2016

J. Corbett Alday  
Guardian CRM, Inc.  
15000 Citrus County Drive, Suite 331  
Dade City, FL 33523

RE: IC&R Project #2016-30  
Funding Agent: HUD  
City of Naples Sidewalk Improvements - CDBG #B-16-UC-12-0016.

Dear Mr. Alday:

The staff of the Southwest Florida Regional Planning Council reviews various proposals, Notifications of Intent, Preapplications, permit applications, and Environmental Impact Statements for compliance with regional goals, strategies, and actions, as determined by the Strategic Regional Policy Plan. The staff reviews such items in accordance with the Florida Intergovernmental Coordination and Review Process (Chapter 29I-5, F.A.C.), and adopted regional clearinghouse procedures.

These designations determine Council staff procedure in regards to the reviewed project. The four designations are:

Less Than Regionally Significant and Consistent no further review of the project can be expected from Council.

Less Than Regionally Significant and Inconsistent Council does not find the project of regional importance, but will note certain concerns as part of its continued monitoring for cumulative impact within the noted goal area.

Regionally Significant and Consistent project is of regional importance, and appears to be consistent with Regional goals, objectives, and policies.

TO: J. Corbett Alday  
DATE: November 8, 2016  
PAGE: Two  
RE: IC&R Project #2016-30


Regionally Significant and Inconsistent project is of regional importance and does not appear to be consistent with Regional goals, objectives, and policies. Council will oppose the project as submitted, but is willing to participate in any efforts to modify the project to mitigate the concerns.

The above referenced document has been reviewed by this office, based on the information contained in the document, and on local knowledge, has been found Regionally Significant and Consistent with adopted goals, objectives, and policies of the Strategic Regional Policy Plan.

Should you or any other party request this finding to be reconsidered, please contact Nichole L. Gwinnett, IC&R Coordinator, with this request, or any questions concerning staff review of this item. This recommendation will be discussed at the next scheduled Council meeting. Should Council action differ from the staff recommendation, you will be notified.

Sincerely,

SOUTHWEST FLORIDA REGIONAL PLANNING COUNCIL



Margaret Wuerstle, AICP  
Executive Director

MW/NLG



UNITED STATES ENVIRONMENTAL PROTECTION AGENCY  
REGION 4  
ATLANTA FEDERAL CENTER  
61 FORSYTH STREET  
ATLANTA, GEORGIA 30303-8960

November 30, 2016

J. Corbett Alday  
Vice President and COO  
Guardian Community Resource Management, Inc.  
150000 Citrus Country Drive, Suite 331  
Dade City, FL 33523

**Subject: Sole Source Aquifer Review for the City of Naples, FL - Proposed Sidewalk improvements on the North Side of 5<sup>th</sup> Avenue from Goodlette Frank Road to Anthony Park, Collier County, Florida - HUD CDBG Award No. B-16-UC-12-0016**

Dear Mr. Alday:

The U.S. Environmental Protection Agency (EPA), Region 4, received your October 10, 2016 request to assess the above referenced project and we reviewed it pursuant to Section 1424(e) of the Safe Drinking Water Act. The assessment is to determine if the project lies within the boundaries (recharge and streamflow source zones) of an EPA designated Sole Source Aquifer (SSA); and to determine if the project poses potential, adverse health or environmental impacts. A sole source aquifer is the sole or principal water source for a designated area. If the aquifer is contaminated, there would be a significant hazard to public health and an economic burden for those using the aquifer to tap into and deliver drinking water from another water source.

The project has been determined to **lie outside of** the designated boundaries of all sole source aquifers in Region 4. Therefore, a sole source aquifer review for this project is not required. Regulatory groups within the EPA responsible for administering other programs may, at their own discretion and under separate cover, provide additional comments.

Thank you for your concern with the environmental impacts of this project. If you have any questions, please contact me at 404-562-9474.

Sincerely,

A handwritten signature in black ink, appearing to read "Larry T. Cole".

Larry T. Cole  
Environmental Engineer  
Ground Water and UIC Section

C

C

C

Sports and Imports

MERCEDES-BENZ CLK430 CONVERTIBLE 2002 Only 77K miles, new top, new tires, recent service maintenance, lots detailed. Drive and enjoy \$9,999. (239)513-1575.



TESLA P85 2013, only 18K miles, black ext, saddle/grapite int, sunroof, low profile 21" tires, upgraded wheels, great cond. Asking \$62,900. (239)370-2227.

MOTORCYCLES/ATV/UTVs

BMW 1200RS 2002, blue and white, mint condition, \$4,900. Call (239)877-4450.

Classic Cars

MERCEDES-BENZ SL500 1992, 121K Miles, New 16" STEEL WHEELS. MUST SELL! (239)207-5435.

Vehicles Wanted

ABSOLUTELY ALL AUTOS - Wanted! Dead or Alive top \$ FREE PICK UP 739-265-6140

CARS, TRUCKS, MOTORCYCLES, TRAILERS.

TOP PRICE. (239)682-8697

CASH FOR CARS

We Buy Any Condition Vehicle 2000 and Newer. Nation's Top Car Buyer FREE Towing From Anywhere! Call NOW 888-657-4599

CORVETTES WANTED - Top dollar. Cash today. Call 941-899-2650 or 941-923-3421

LARGEST BUYER IN FL - Autos, trucks, RV's, cycles. \$1K to \$100K. Dave, (239)250-2000

PREMIER MOTOR CARS

Cars / Trucks / Classics We Pay Top Dollar For Clean Vehicles. Premiercars.com Call Doug or Moni (239)221-3009

STEARNS MOTORS

MOST TRUSTED BUYER Since 1977. All Vehicles wanted. Rod or Jim (239)774-2669

Announcements

Church Ads

IN DEPTH BIBLE STUDY now forming. End Time Prophecy. Call Daniel, (239)250-7714.

Personals

ATTRACTIVE RETIRED WHITE SENIOR widow in Naples seeks cultured gentleman for friendship (only). Mail: 4915 Rattlesnake Hammock Road #265 Naples, FL 34113

Legals

11-2016-DR-001285-FM-01 IN THE CIRCUIT COURT OF THE TWENTIETH JUDICIAL CIRCUIT, IN AND FOR COLLIER COUNTY, FLORIDA. Case No.: 11-2016-DR-001285-FM-01 Division: Sean McFarlane Petitioner, And Tanegho Rolle-Marable Respondent.

NOTICE OF ACTION FOR DISSOLUTION OF MARRIAGE (NO CHILD OR FINANCIAL SUPPORT) TO: Tanegho Rolle-Marable 840 NW 70th Street, Apt 6, Miami, FL 33150

YOU ARE NOTIFIED that an action for dissolution of marriage has been filed against you and that you are required to serve a copy of your written defenses, if any, to it on Sean McFarlane, whose address is 8105 Danila Dr. Apt 2101, Naples, FL 34113 on or before 12-1-16, and file the original with the clerk of this court, Florida, at the address on the Petitioner or immediately thereafter. If you fail to do so, a default judgment may be entered against you for the relief demanded in the petition. Failure to comply can result in sanctions, including dismissal or striking of pleadings. Dated: 10-10-16

CLERK OF THE CIRCUIT COURT By: /s/ Monies Garcia Deputy Clerk October 10, 17, 24 & 31, 2016 No. 1105925

15-111-DR-JGF IN THE CIRCUIT COURT OF THE TWENTIETH JUDICIAL CIRCUIT, IN AND FOR COLLIER COUNTY, FLORIDA JUVENILE DIVISION. CASE NO.: 15-111-DR-JGF

IN THE INTEREST OF: SELENA YOUNG, DOB: 02-10-00 Child

SUMMONS FOR TERMINATION OF PARENTAL RIGHTS. ADVISORY HEARING TO: Molody Young, Address Unknown

15-111-DR-JGF IN THE CIRCUIT COURT OF THE TWENTIETH JUDICIAL CIRCUIT, IN AND FOR COLLIER COUNTY, FLORIDA JUVENILE DIVISION. CASE NO.: 15-111-DR-JGF

IN THE INTEREST OF: SELENA YOUNG, DOB: 02-10-00 Child

SUMMONS FOR TERMINATION OF PARENTAL RIGHTS. ADVISORY HEARING TO: Molody Young, Address Unknown

Notice

You are hereby notified that an INVOLUNTARY PETITION under one of which is attached, has been filed in the above-styled court for the TERMINATION OF PARENTAL RIGHTS of the child, SELENA YOUNG.

You are commanded to appear before the Honorable Joseph G. Foster, Judge of the Collier County Government Center, 3315 East Tamiami Trail, Naples, Florida 34112. Service must be effected prior to 72 hours prior to the stated hearing date as per FSS 39.302 (4) and Fla. R.J.P.R. 8.225 (4), 8.510 (4) (f).

IF YOU ARE A PERSON with a disability who needs any accommodation in order to participate in this proceeding, you are entitled, at no cost to you, to the provision of certain assistance. Please contact the Administrative Services Manager whose office is located at 3315 Tamiami Trail East, Naples, Florida 34112, and whose telephone number is (239) 252-8800, within two working days of your receipt of this document if you are hearing or voice impaired, call 1-800-955-8711.

PLEASE BE GOVERNED ACCORDINGLY. Witness my hand and Official Seal as Clerk of the Collier County Circuit Court this 16 day of September, 2016.

Dwight Brock, Clerk of Circuit Court, Collier County, Florida (SEAL) By: /s/ S.L. Deputy Clerk September 26, And October 3, 10 & 17, 2016 No. 1275912

Notice to Creditors

2016-CP-2095 IN THE CIRCUIT COURT FOR COLLIER COUNTY, FLORIDA PROBATE DIVISION File No. 2016-CP-2095

IN RE: ESTATE OF JOHN JEFFREY MAIN, Deceased, Division Probate

NOTICE TO CREDITORS

The administration of the estate of JOHN JEFFREY MAIN, deceased, whose date of death was August 14, 2016, File Number 2016-CP-2095, is pending in the Circuit Court for Collier County, Florida.

Notice to Creditors

Probate Division, the address of which is 3301 Tamiami Trail, East Naples, Florida 34104-3044. The name and address of the personal representative and the personal representative's attorney are set forth below. ALL PERSONS ARE NOTIFIED THAT:

All creditors of the decedent and other persons having claims or demands against decedent's estate must file their claims with this Court WITHIN THREE MONTHS AFTER THE DATE OF PUBLICATION OF THIS NOTICE OR THIRTY DAYS AFTER THE DATE OF SERVICE OF A COPY OF THIS NOTICE ON THEM. All other creditors of the decedent and other persons having claims or demands against decedent's estate must file their claims with this Court WITHIN THREE MONTHS AFTER THE DATE OF THIS NOTICE.

ALL CLAIMS NOT SO FILED WILL BE FOREVER BARRED. NOTWITHSTANDING THE TIME PERIOD SET FORTH ABOVE, ANY CLAIM FILED TWO YEARS OR MORE AFTER THE DECEDENT'S DATE OF DEATH IS BARRED.

The date of first publication of this notice is October 10, 2016.

/s/ WENDY PEIFER 520 Acker Parkway De Forest, WI 53532

/s/ Craig D. Blume Craig D. Blume, Esq. Florida Bar No. 175897 Attorney for Personal Representative Craig D. Blume, P.A. 750 Eleventh Street South, Suite 202 Naples, FL 34102 Tel. 239-417-4848 Fax. 239-417-4840 October 10 & 17, 2016 No. 1306594

2016-CP-2095 IN THE CIRCUIT COURT FOR COLLIER COUNTY, FLORIDA PROBATE DIVISION File No. 2016-CP-2095

IN RE: ESTATE OF JUNE G. DORATHY, Deceased, Division Probate

NOTICE TO CREDITORS

The administration of the estate of JUNE G. DORATHY, deceased, whose date of death was August 17, 2016, File Number 2016-CP-2233, is pending in the Circuit Court for Collier County, Florida, Probate Division, the address of which is 3301 Tamiami Trail, East Naples, Florida 34104-3044. The name and address of the personal representative's attorney are set forth below. ALL PERSONS ARE NOTIFIED THAT:

All creditors of the decedent and other persons having claims or demands against decedent's estate must file their claims with this Court WITHIN THREE MONTHS AFTER THE DATE OF PUBLICATION OF THIS NOTICE OR THIRTY DAYS AFTER THE DATE OF SERVICE OF A COPY OF THIS NOTICE ON THEM. All other creditors of the decedent and other persons having claims or demands against decedent's estate must file their claims with this Court WITHIN THREE MONTHS AFTER THE DATE OF THIS NOTICE.

The date of first publication of this notice is October 10, 2016.

/s/ PEGGY I. HOY 4667 Navassa Lane Naples, Florida 34119

/s/ PATRICE M. CAMPELL 5967 Bermuda Lane Naples, Florida 34119

/s/ Craig D. Blume, Florida Bar No. 175897 Attorney for Personal Representative Craig D. Blume, P.A. 750 Eleventh Street South, Suite 202 Naples, FL 34102 Tel. 239-417-4848 Fax. 239-417-4840 October 10 & 17, 2016 No. 1306526

Request for Bids

CITY OF NAPLES ITB No. 17-001

Sealed bids will be accepted at the Office of the Purchasing Manager, City Hall, 735 8th Street South, Naples, Florida 34102 for:

CAMBIER PARK TENNIS COURSE FENCE INSTALLATION Bid No. 17-001

until 2:00 PM, Local Time, November 1, 2016, at which time all sealed bids will be opened and read aloud. Any bid not opened on the date and date specified will not be considered. A non-mandatory pre-bid meeting will be held October 20, 2016 at 10:00 A.M. local time in the City of Naples Purchasing Division Conference Room located at 735 8th Street South,

Request for Bids

Naples FL 34102. Additional information is available by calling 213-7190 or available for download at http://fl-naples.civicplus.com/bids.aspx. The City of Naples is an equal opportunity employer. October 10, 2016 No. 1303949

There's no place like...here! Real Estate LocalFeds



Public Notices

LEGAL NOTICE

Thursday, November 17, 2016 has been set as the date for the Collier County State Legislative Delegation's public hearing for the proposed bills to be introduced in the next session of the Legislature. The bills are expected to be presented at the hearing and must be drafted in bill form. Ten (10) copies (NO staples) of the bill should be submitted to the legislative representative Kathleen Passidomo, if you have any questions or would like to be placed on the agenda for the delegation hearings, please contact Representative Passidomo at (239) 417-6300 or email kevin.comerger@mynfloridaleg.gov. October 10, 2016 No. 130664

Public Notices

Public Notices

Collier County Community Development Block Grant

City of Naples Sidewalk Improvements Early Notice in a 180-Day/360-Day/540-Day/720-Day/900-Day/1080-Day/1260-Day/1440-Day/1620-Day/1800-Day/1980-Day/2160-Day/2340-Day/2520-Day/2700-Day/2880-Day/3060-Day/3240-Day/3420-Day/3600-Day/3780-Day/3960-Day/4140-Day/4320-Day/4500-Day/4680-Day/4860-Day/5040-Day/5220-Day/5400-Day/5580-Day/5760-Day/5940-Day/6120-Day/6300-Day/6480-Day/6660-Day/6840-Day/7020-Day/7200-Day/7380-Day/7560-Day/7740-Day/7920-Day/8100-Day/8280-Day/8460-Day/8640-Day/8820-Day/9000-Day/9180-Day/9360-Day/9540-Day/9720-Day/9900-Day/10080-Day/10260-Day/10440-Day/10620-Day/10800-Day/10980-Day/11160-Day/11340-Day/11520-Day/11700-Day/11880-Day/12060-Day/12240-Day/12420-Day/12600-Day/12780-Day/12960-Day/13140-Day/13320-Day/13500-Day/13680-Day/13860-Day/14040-Day/14220-Day/14400-Day/14580-Day/14760-Day/14940-Day/15120-Day/15300-Day/15480-Day/15660-Day/15840-Day/16020-Day/16200-Day/16380-Day/16560-Day/16740-Day/16920-Day/17100-Day/17280-Day/17460-Day/17640-Day/17820-Day/18000-Day/18180-Day/18360-Day/18540-Day/18720-Day/18900-Day/19080-Day/19260-Day/19440-Day/19620-Day/19800-Day/19980-Day/20160-Day/20340-Day/20520-Day/20700-Day/20880-Day/21060-Day/21240-Day/21420-Day/21600-Day/21780-Day/21960-Day/22140-Day/22320-Day/22500-Day/22680-Day/22860-Day/23040-Day/23220-Day/23400-Day/23580-Day/23760-Day/23940-Day/24120-Day/24300-Day/24480-Day/24660-Day/24840-Day/25020-Day/25200-Day/25380-Day/25560-Day/25740-Day/25920-Day/26100-Day/26280-Day/26460-Day/26640-Day/26820-Day/27000-Day/27180-Day/27360-Day/27540-Day/27720-Day/27900-Day/28080-Day/28260-Day/28440-Day/28620-Day/28800-Day/28980-Day/29160-Day/29340-Day/29520-Day/29700-Day/29880-Day/30060-Day/30240-Day/30420-Day/30600-Day/30780-Day/30960-Day/31140-Day/31320-Day/31500-Day/31680-Day/31860-Day/32040-Day/32220-Day/32400-Day/32580-Day/32760-Day/32940-Day/33120-Day/33300-Day/33480-Day/33660-Day/33840-Day/34020-Day/34200-Day/34380-Day/34560-Day/34740-Day/34920-Day/35100-Day/35280-Day/35460-Day/35640-Day/35820-Day/36000-Day/36180-Day/36360-Day/36540-Day/36720-Day/36900-Day/37080-Day/37260-Day/37440-Day/37620-Day/37800-Day/37980-Day/38160-Day/38340-Day/38520-Day/38700-Day/38880-Day/39060-Day/39240-Day/39420-Day/39600-Day/39780-Day/39960-Day/40140-Day/40320-Day/40500-Day/40680-Day/40860-Day/41040-Day/41220-Day/41400-Day/41580-Day/41760-Day/41940-Day/42120-Day/42300-Day/42480-Day/42660-Day/42840-Day/43020-Day/43200-Day/43380-Day/43560-Day/43740-Day/43920-Day/44100-Day/44280-Day/44460-Day/44640-Day/44820-Day/45000-Day/45180-Day/45360-Day/45540-Day/45720-Day/45900-Day/46080-Day/46260-Day/46440-Day/46620-Day/46800-Day/46980-Day/47160-Day/47340-Day/47520-Day/47700-Day/47880-Day/48060-Day/48240-Day/48420-Day/48600-Day/48780-Day/48960-Day/49140-Day/49320-Day/49500-Day/49680-Day/49860-Day/50040-Day/50220-Day/50400-Day/50580-Day/50760-Day/50940-Day/51120-Day/51300-Day/51480-Day/51660-Day/51840-Day/52020-Day/52200-Day/52380-Day/52560-Day/52740-Day/52920-Day/53100-Day/53280-Day/53460-Day/53640-Day/53820-Day/54000-Day/54180-Day/54360-Day/54540-Day/54720-Day/54900-Day/55080-Day/55260-Day/55440-Day/55620-Day/55800-Day/55980-Day/56160-Day/56340-Day/56520-Day/56700-Day/56880-Day/57060-Day/57240-Day/57420-Day/57600-Day/57780-Day/57960-Day/58140-Day/58320-Day/58500-Day/58680-Day/58860-Day/59040-Day/59220-Day/59400-Day/59580-Day/59760-Day/59940-Day/60120-Day/60300-Day/60480-Day/60660-Day/60840-Day/61020-Day/61200-Day/61380-Day/61560-Day/61740-Day/61920-Day/62100-Day/62280-Day/62460-Day/62640-Day/62820-Day/63000-Day/63180-Day/63360-Day/63540-Day/63720-Day/63900-Day/64080-Day/64260-Day/64440-Day/64620-Day/64800-Day/64980-Day/65160-Day/65340-Day/65520-Day/65700-Day/65880-Day/66060-Day/66240-Day/66420-Day/66600-Day/66780-Day/66960-Day/67140-Day/67320-Day/67500-Day/67680-Day/67860-Day/68040-Day/68220-Day/68400-Day/68580-Day/68760-Day/68940-Day/69120-Day/69300-Day/69480-Day/69660-Day/69840-Day/70020-Day/70200-Day/70380-Day/70560-Day/70740-Day/70920-Day/71100-Day/71280-Day/71460-Day/71640-Day/71820-Day/72000-Day/72180-Day/72360-Day/72540-Day/72720-Day/72900-Day/73080-Day/73260-Day/73440-Day/73620-Day/73800-Day/73980-Day/74160-Day/74340-Day/74520-Day/74700-Day/74880-Day/75060-Day/75240-Day/75420-Day/75600-Day/75780-Day/75960-Day/76140-Day/76320-Day/76500-Day/76680-Day/76860-Day/77040-Day/77220-Day/77400-Day/77580-Day/77760-Day/77940-Day/78120-Day/78300-Day/78480-Day/78660-Day/78840-Day/79020-Day/79200-Day/79380-Day/79560-Day/79740-Day/79920-Day/80100-Day/80280-Day/80460-Day/80640-Day/80820-Day/81000-Day/81180-Day/81360-Day/81540-Day/81720-Day/81900-Day/82080-Day/82260-Day/82440-Day/82620-Day/82800-Day/82980-Day/83160-Day/83340-Day/83520-Day/83700-Day/83880-Day/84060-Day/84240-Day/84420-Day/84600-Day/84780-Day/84960-Day/85140-Day/85320-Day/85500-Day/85680-Day/85860-Day/86040-Day/86220-Day/86400-Day/86580-Day/86760-Day/86940-Day/87120-Day/87300-Day/87480-Day/87660-Day/87840-Day/88020-Day/88200-Day/88380-Day/88560-Day/88740-Day/88920-Day/89100-Day/89280-Day/89460-Day/89640-Day/89820-Day/90000-Day/90180-Day/90360-Day/90540-Day/90720-Day/90900-Day/91080-Day/91260-Day/91440-Day/91620-Day/91800-Day/91980-Day/92160-Day/92340-Day/92520-Day/92700-Day/92880-Day/93060-Day/93240-Day/93420-Day/93600-Day/93780-Day/93960-Day/94140-Day/94320-Day/94500-Day/94680-Day/94860-Day/95040-Day/95220-Day/95400-Day/95580-Day/95760-Day/95940-Day/96120-Day/96300-Day/96480-Day/96660-Day/96840-Day/97020-Day/97200-Day/97380-Day/97560-Day/97740-Day/97920-Day/98100-Day/98280-Day/98460-Day/98640-Day/98820-Day/99000-Day/99180-Day/99360-Day/99540-Day/99720-Day/99900-Day/100080-Day/100260-Day/100440-Day/100620-Day/100800-Day/100980-Day/101160-Day/101340-Day/101520-Day/101700-Day/101880-Day/102060-Day/102240-Day/102420-Day/102600-Day/102780-Day/102960-Day/103140-Day/103320-Day/103500-Day/103680-Day/103860-Day/104040-Day/104220-Day/104400-Day/104580-Day/104760-Day/104940-Day/105120-Day/105300-Day/105480-Day/105660-Day/105840-Day/106020-Day/106200-Day/106380-Day/106560-Day/106740-Day/106920-Day/107100-Day/107280-Day/107460-Day/107640-Day/107820-Day/108000-Day/108180-Day/108360-Day/108540-Day/108720-Day/108900-Day/109080-Day/109260-Day/109440-Day/109620-Day/109800-Day/110000-Day/110180-Day/110360-Day/110540-Day/110720-Day/110900-Day/111080-Day/111260-Day/111440-Day/111620-Day/111800-Day/111980-Day/112160-Day/112340-Day/112520-Day/112700-Day/112880-Day/113060-Day/113240-Day/113420-Day/113600-Day/113780-Day/113960-Day/114140-Day/114320-Day/114500-Day/114680-Day/114860-Day/115040-Day/115220-Day/115400-Day/115580-Day/115760-Day/115940-Day/116120-Day/116300-Day/116480-Day/116660-Day/116840-Day/117020-Day/117200-Day/117380-Day/117560-Day/117740-Day/117920-Day/118100-Day/118280-Day/118460-Day/118640-Day/118820-Day/119000-Day/119180-Day/119360-Day/119540-Day/119720-Day/119900-Day/120080-Day/120260-Day/120440-Day/120620-Day/120800-Day/120980-Day/121160-Day/121340-Day/121520-Day/121700-Day/121880-Day/122060-Day/122240-Day/122420-Day/122600-Day/122780-Day/122960-Day/123140-Day/123320-Day/123500-Day/123680-Day/123860-Day/124040-Day/124220-Day/124400-Day/124580-Day/124760-Day/124940-Day/125120-Day/125300-Day/125480-Day/125660-Day/125840-Day/126020-Day/126200-Day/126380-Day/126560-Day/126740-Day/126920-Day/127100-Day/127280-Day/127460-Day/127640-Day/127820-Day/128000-Day/128180-Day/128360-Day/128540-Day/128720-Day/128900-Day/129080-Day/129260-Day/129440-Day/129620-Day/129800-Day/130000-Day/130180-Day/130360-Day/130540-Day/130720-Day/130900-Day/131080-Day/131260-Day/131440-Day/131620-Day/131800-Day/131980-Day/132160-Day/132340-Day/132520-Day/132700-Day/132880-Day/133060-Day/133240-Day/133420-Day/133600-Day/133780-Day/133960-Day/134140-Day/134320-Day/134500-Day/134680-Day/134860-Day/135040-Day/135220-Day/135400-Day/135580-Day/135760-Day/135940-Day/136120-Day/136300-Day/136480-Day/136660-Day/136840-Day/137020-Day/137200-Day/137380-Day/137560-Day/137740-Day/137920-Day/138100-Day/138280-Day/138460-Day/138640-Day/138820-Day/139000-Day/139180-Day/139360-Day/139540-Day/139720-Day/139900-Day/140080-Day/140260-Day/140440-Day/140620-Day/140800-Day/140980-Day/141160-Day/141340-Day/141520-Day/141700-Day/141880-Day/142060-Day/142240-Day/142420-Day/142600-Day/142780-Day/142960-Day/143140-Day/143320-Day/143500-Day/143680-Day/143860-Day/144040-Day/144220-Day/144400-Day/144580-Day/144760-Day/144940-Day/145120-Day/145300-Day/145480-Day/145660-Day/145840-Day/146020-Day/146200-Day/146380-Day/146560-Day/146740-Day/146920-Day/147100-Day/147280-Day/147460-Day/147640-Day/147820-Day/148000-Day/148180-Day/148360-Day/148540-Day/148720-Day/148900-Day/149080-Day/149260-Day/149440-Day/149620-Day/149800-Day/150000-Day/150180-Day/150360-Day/150540-Day/150720-Day/150900-Day/151080-Day/151260-Day/151440-Day/151620-Day/151800-Day/151980-Day/152160-Day/152340-Day/152520-Day/152700-Day/152880-Day/153060-Day/153240-Day/153420-Day/153600-Day/153780-Day/153960-Day/154140-Day/154320-Day/154500-Day/154680-Day/154860-Day/155040-Day/155220-Day/155400-Day/155580-Day/155760-Day/155940-Day/156120-Day/156300-Day/156480-Day/156660-Day/156840-Day/157020-Day/157200-Day/157380-Day/157560-Day/157740-Day/157920-Day/158100-Day/158280-Day/158460-Day/158640-Day/158820-Day/159000-Day/159180-Day/159360-Day/159540-Day/159720-Day/159900-Day/160080-Day/160260-Day/160440-Day/160620-Day/160800-Day/160980-Day/161160-Day/161340-Day/161520-Day/161700-Day/161880-Day/162060-Day/162240-Day/162420-Day/162600-Day/162780-Day/162960-Day/163140-Day/163320-Day/16

# Naples Daily News

NaplesNews.com

Published Daily  
Naples, FL 34110


## Affidavit of Publication

State of Florida  
Counties of Collier and Lee


Before the undersigned they serve as the authority, personally appeared Daniel McDermott who on oath says that he serves as **Inside Sales Manager** of the Naples Daily News, a daily newspaper published at Naples, in Collier County, Florida; distributed in Collier and Lee counties of Florida; that the attached copy of the advertising was published in said newspaper on dates listed. Affiant further says that the said Naples Daily News is a newspaper published at Naples, in said Collier County, Florida, and that the said newspaper has heretofore been continuously published in said Collier County, Florida; distributed in Collier and Lee counties of Florida, each day and has been entered as second class mail matter at the post office in Naples, in said Collier County, Florida, for a period of one year next preceding the first publication of the attached copy of advertisement; and affiant further says that he has neither paid nor promised any person, or corporation any discount, rebate, commission or refund for the purpose of securing this advertisement for publication in the said newspaper.


Customer	Ad Number	Copyline	P.O.#
CC HOUSING,HUMAN &VETERAN SERV	1307086	Collier County Commu	

Pub Dates  
October 10, 2016

  
(Signature of affiant)

Sworn to and subscribed before me  
This October 10, 2016

  
(Signature of affiant)



# Naples Daily News

NaplesNews.com

Published Daily  
Naples, FL 34110


## Affidavit of Publication

State of Florida  
Counties of Collier and Lee


Before the undersigned they serve as the authority, personally appeared Daniel McDermott who on oath says that he serves as **Inside Sales Manager** of the Naples Daily News, a daily newspaper published at Naples, in Collier County, Florida; distributed in Collier and Lee counties of Florida; that the attached copy of the advertising was published in said newspaper on dates listed. Affiant further says that the said Naples Daily News is a newspaper published at Naples, in said Collier County, Florida, and that the said newspaper has heretofore been continuously published in said Collier County, Florida; distributed in Collier and Lee counties of Florida, each day and has been entered as second class mail matter at the post office in Naples, in said Collier County, Florida, for a period of one year next preceding the first publication of the attached copy of advertisement; and affiant further says that he has neither paid nor promised any person, or corporation any discount, rebate, commission or refund for the purpose of securing this advertisement for publication in the said newspaper.


Customer	Ad Number	Copyline	P.O.#
CC HOUSING,HUMAN &VETERAN SERV	1362144	Collier County Commu	35.028

Pub Dates  
November 18, 2016

  
(Signature of affiant)

Sworn to and subscribed before me  
This November 23, 2016

  
(Signature of affiant)



Notice

CITY OF MARCO ISLAND, FLORIDA
NOTICE OF INTENT TO USE UNIFORM METHOD OF
COLLECTING ROAD VALUATION ASSESSMENTS
The City Council of Marco Island, Florida (the "Council"),
hereby provides notice of its intent to use the uniform
method of collecting non-ad valorem assessments for more than
one year to be levied on the property within the boundaries...

City Council of Marco Island, Florida,
November 11, 17, 24, and December 7, 2016 No. 1340531

Public Notices

NOTICE OF PUBLIC HEARING

Notice is hereby given that a public hearing will be held
by the Collier County Hearing Examiner (HEX) at 9:00 a.m.
on Thursday, December 8th, 2016, in the Hearing Examiner's
Meeting Room, at 2800 North Horseshoe Drive, Room 609/610,
Naples FL 34104, to consider:

Mark Strain,
Chief Hearing Examiner
Collier County, Florida
November 18, 2016 No. 1355362

Public Notices

NOTICE OF PUBLIC HEARING

Notice is hereby given that a public hearing will be held
by the Collier County Hearing Examiner (HEX) at 9:00 a.m.,
on Thursday, December 8th, 2016, in the Hearing Examiner's
Meeting Room, at 2800 North Horseshoe Drive, Room 609/610,
Naples FL 34104, to consider:

Mark Strain,
Chief Hearing Examiner
Collier County, Florida
November 18, 2016 No. 1355362

Public Notices

NOTICE OF PUBLIC HEARING

Notice is hereby given that a public hearing will be held
by the Collier County Hearing Examiner (HEX) at 9:00 a.m.,
on Thursday, December 8th, 2016, in the Hearing Examiner's
Meeting Room, at 2800 North Horseshoe Drive, Room 609/610,
Naples FL 34104, to consider:

Mark Strain,
Chief Hearing Examiner
Collier County, Florida
November 18, 2016 No. 1355362

Public Notices

NOTICE OF PUBLIC HEARING

Notice is hereby given that a public hearing will be held
by the Collier County Hearing Examiner (HEX) at 9:00 a.m.,
on Thursday, December 8th, 2016, in the Hearing Examiner's
Meeting Room, at 2800 North Horseshoe Drive, Room 609/610,
Naples FL 34104, to consider:

Mark Strain,
Chief Hearing Examiner
Collier County, Florida
November 18, 2016 No. 1355362

Public Notices

NOTICE OF PUBLIC HEARING

Notice is hereby given that a public hearing will be held
by the Collier County Hearing Examiner (HEX) at 9:00 a.m.,
on Thursday, December 8th, 2016, in the Hearing Examiner's
Meeting Room, at 2800 North Horseshoe Drive, Room 609/610,
Naples FL 34104, to consider:

Mark Strain,
Chief Hearing Examiner
Collier County, Florida
November 18, 2016 No. 1355362

Notice of Sale

NOTICE OF PUBLIC SALE OF PERSONAL PROPERTY
Notice is hereby given that Extra Space Storage will sell at public
auction at the storage facility listed below, to satisfy the lien
of the owner, personal property described below belonging to
the following individual:
Extra Space Storage: 10950 Goddette Road North, Naples, FL
34109; 239-919-4800; December 6, 2016 at 11:00 AM

Public Notices
No. 1359383

Public Notices

Collier County Community Development Block Grant
Bayshore Gateway Triangle CRA Fire Suppression
Infrastructure Project

Early Notice and Public Review of a Proposed
Activity in a 100-Year/500-Year Floodplain or Wetland
To: All Interested Agencies Federal, State, and Local, Groups
and Individuals
This is to give notice that Collier County has determined that
the following proposed action under the US Department of Housing
and Urban Development's (HUD) Community Development Block
Grant (CDBG) Contract Number B-16-UC-12-0016, and Collier
County will be identifying and evaluating practicable
alternatives for locating the action in the 100-year/500-year
floodplain/wetland and the potential impacts on the floodplain/
wetland from the proposed action, as required by Executive
Order 11988 and/or 11990, in accordance with HUD regulations
and the CDBG Subpart C Procedures for Making Determinations
on Floodplain Management and Protection of Wetlands, The
Bayshore Gateway Triangle Fire Suppression Infrastructure Project
will be receiving CDBG funds to upgrade the existing fire control
infrastructure. The project includes but is not limited to the
construction and related activities to upgrade water mains and
install or upgrade the fire hydrants, associated appurtenances
required permitting, construction inspection services and any
contingencies needed to complete the Fire Suppression
infrastructure project. This project will be taking place on
Gordon Street, Peters Avenue, Collier County and the US 41
interconnect and includes approximately 3,800 LF of water
main upgrades and 10 fire hydrants. The proposed project is
located within the right of way in the Bayshore Gateway Triangle
CRA Area, Naples, Collier County, Florida and is located within
an AE Flood zone.

There are three primary purposes for this notice. First, people
who may be affected by activities in floodplains/wetlands
and those who have an interest in the protection of the
natural environment should be given an opportunity to express
their concerns and input about the proposed action.
Commenters are encouraged to offer alternative sites outside of
the floodplain/wetland, alternative methods to serve the same
purpose, and/or other alternatives.
Second, an adequate public notice program can be an important
public educational tool. The dissemination of information and
input from the public can facilitate and enhance Federal efforts
to reduce the risks and impacts associated with the occupancy
and modification of these special areas.
Third, the Federal government determines if it will participate in
actions taking place in floodplains/wetlands, it must inform those
who may be put at greater or continued risk.

Written comments must be received by Collier County at the
following address: on or before December 2016: Collier
County Health and Human Services, 3339 East Tamiami Trail,
Naples, Florida and (239) 252-2273, Attention: Lisa Olen, Grants
Coordinator. A full description of the project may also be
reviewed from 9:00 a.m. to 4:00 p.m. at the address above.
Comments may also be submitted via email at LisaOlen@
colliergov.net.

Date: November 18, 2016

Subvención en Bloque para el Desarrollo Comunitario del
Condado de Collier
Proyecto de Infraestructura de Protección de Incendios en
Bayshore Gateway Triangle CRA

Notificación Temprana y Revisión Pública de una Actividad
Propuesta en una Planicie Aluvial y Humedal de 100-Años/500-
Años

A: Todas las Agencias Federales, Estatales y Locales, Grupos
e Individuos Interesados

La presente es para notificar que el Condado de Collier ha
determinado que la siguiente acción propuesta bajo la
Subvención en Bloque para Desarrollo Comunitario (CDBG)
del Departamento de Vivienda y Desarrollo Urbano (HUD),
Contrato Número B-16-UC-12-0016, y el Condado de Collier
identificará y evaluará alternativas prácticas a la localización
de la acción en la planicie aluvial y humedal de 100 años/500
años y los impactos potenciales sobre la planicie aluvial/
humedal de la acción propuesta como se requiere por la Orden
Ejecutiva 11988 y/o 11990, de acuerdo con los reglamentos de
HUD en 24 CFR 55.20 Subparte C Procedimientos para Formular
Determinaciones sobre la Gestión de Planicies Aluviales y
Protección de Humedales y Bayshore Gateway Triangle CRA
recibirá financiamiento de CDBG para mejorar la infraestructura
actual de control de incendios. El proyecto incluye, pero no se
limita a la construcción y actividades relacionadas con la
mejora de las tuberías de agua e instalar o mejorar los hidrantes
contrabombas, instalaciones asociadas, permisos requeridos,
servicios de inspección de construcción y cualquier contingencia
necesaria para completar el proyecto de infraestructura de
supresión de incendios. Esta fase del proyecto se llevará a
cabo en Gordon Street, Peters Avenue, Collier County y US 41
interconnect e incluye aproximadamente 3,800 pies lineales
de mejoramiento de tuberías de agua y 10 hidrantes. (El/los
proyecto(s) propuestos) se ubicará(n) dentro del derecho
de vía en el área de Bayshore Gateway Triangle CRA, Naples,
Condado de Collier, Florida y está ubicado dentro de una zona
de inundación AE.

Existen tres propósitos principales para esta notificación.
Primero, las personas que pueden ser afectadas por las
actividades en las planicies aluviales/humedales y aquellos
interesados en proteger el ambiente natural deben tener la
oportunidad de expresar sus preocupaciones y proveer
información sobre estas zonas. Se anima a los comentaristas a
ofrecer sitios alternativos fuera de la planicie aluvial/
humedales, métodos alternos para servir el mismo propósito
del proyecto, y métodos para minimizar y mitigar los impactos.
En segundo lugar, un programa de aviso público adecuado
puede ser una herramienta importante de educación pública.
La difusión de información y la solicitud de comentarios públicos
sobre las planicies aluviales/humedales pueden facilitar y
mejorar los esfuerzos federales para reducir los riesgos a
impactos asociados con la ocupación y modificación de estas
zonas especiales. Tercero, como asunto de justicia, cuando el
gobierno federal determina que va a participar en acciones que
se llevarán a cabo en las planicies aluviales/humedales, debe
informar a aquellos que posiblemente podrían ser sujetos de
mayor riesgo o riesgo continuo.

Los comentarios escritos deben ser recibidos por el Condado de
Collier en la siguiente dirección a más tardar el 5 de diciembre
de 2016: Servicios de Salud y Humanos del Condado de Collier,
3339 East Tamiami Trail, Naples, Florida y (239) 252-2273,
Atención: Lisa Olen, Coordinadora de Subvenciones. También
se puede revisar una descripción de la actividad propuesta a
las 9:00 a.m. a 4:00 p.m. en la dirección antes mencionada. Los
comentarios también se pueden enviar por correo electrónico a
LisaOlen@colliergov.net.

Fecha: 18 de noviembre, 2016

November 18, 2016 No. 1362173

Real Estate
There's no place like...here
Naples Daily News Localfreds

Public Notices

Collier County Community Development Block Grant
City of Naples Sidewalk Improvement
Final Notice of Intent of a Proposed Activity in a
100-Year/500-Year Floodplain or Wetland

To: All Interested Agencies all Federal, State, and Local, Groups
and Individuals

This is to give notice that Collier County has conducted an
evaluation, as required by Executive Order 11988 and/or
11990, in accordance with HUD regulations at 24 CFR 55.20
Subpart C Procedures for Making Determinations on Floodplain
Management and Wetlands Protection. The activity is funded
under the US Department of Housing and Urban Development's
Community Development Block Grant (CDBG) Contract Number
B-16-UC-12-0016 and B-16-UC-12-0016. The proposed project is
located on the north side of 5th Avenue, north from Goddette
Frank Road to Anthony Park in Naples, Collier County, Florida.
The proposed project will consist of the design, mobilization,
swale reclamation, irrigation, surveying, contingencies and any
other activities associated with the completion of approximately
6,000 SF of sidewalk improvement project. The project is located
within the River Park community with heavy foot traffic that is
within floodplain zone AE.

Collier County has considered the following alternatives and
mitigation measures to be taken to minimize adverse impacts
due to risks and preserve natural and beneficial values. The
no action alternative was considered and it was determined
that no practicable alternative exists other than proceeding
with the proposed project. The activity will have no significant
impact on the environment for the following reasons:

- 1) Need to provide safe pedestrian paths
for park residents
2) Beneficial to a predominantly low to
moderate income neighborhood
3) Need to construct an economically feasible
project
4) Ability to mitigate and minimize impacts on
natural and public property
and floodplain resources

Collier County has reevaluated the alternatives to building
in the floodplain/wetland and has determined that it has no
practicable alternative. Environmental files that document
the evaluation with maps showing the location of the project and/or
11990, are available for public inspection, review and copying
upon request at the times and location delineated in the last
paragraph of this notice for receipt of comments.

There are three primary purposes for this notice. First, people
who may be affected by activities in floodplains/wetlands
and those who have an interest in the protection of the natural
environment should be given an opportunity to express their
concerns and provide input about the proposed action.
Second, an adequate public notice program can be an important
public educational tool. The dissemination of information and
input from the public can facilitate and enhance Federal efforts
to reduce the risks and impacts associated with the occupancy
and modification of these special areas.
Third, the Federal government determines if it will participate in
actions taking place in floodplains/wetlands, it must inform those
who may be put at greater or continued risk.

Written comments must be received by Collier County at the
following address: on or before November 2016: Collier
County Health and Human Services, 3339 East Tamiami Trail,
Naples, Florida and (239) 252-2273, Attention: Lisa Olen, Grants
Coordinator. A full description of the project may also be
reviewed from 9:00 a.m. to 4:00 p.m. at the address above.
Comments may also be submitted via email at LisaOlen@
colliergov.net.

Date: November 18, 2016

Subvención en Bloque para el Desarrollo Comunitario del
Condado de Collier
Mejoras de la Infraestructura de Protección de Incendios en
Bayshore Gateway Triangle CRA

Notificación Final y Explicación Pública de una Actividad
Propuesta en una Planicie Aluvial y Humedal de 100-Años/500-
Años

A: Todas las Agencias Federales, Estatales y Locales, Grupos
e Individuos Interesados

La presente es para notificar que el Condado de Collier ha
determinado que la siguiente acción propuesta bajo la
Subvención en Bloque para Desarrollo Comunitario (CDBG)
del Departamento de Vivienda y Desarrollo Urbano (HUD),
Contrato Número B-16-UC-12-0016, y el Condado de Collier
identificará y evaluará alternativas prácticas a la localización
de la acción en la planicie aluvial y humedal de 100 años/500
años y los impactos potenciales sobre la planicie aluvial/
humedal de la acción propuesta como se requiere por la Orden
Ejecutiva 11988 y/o 11990, de acuerdo con los reglamentos de
HUD en 24 CFR 55.20 Subparte C Procedimientos para Formular
Determinaciones sobre la Gestión de Planicies Aluviales y
Protección de Humedales y Bayshore Gateway Triangle CRA
recibirá financiamiento de CDBG para mejorar la infraestructura
actual de control de incendios. El proyecto incluye, pero no se
limita a la construcción y actividades relacionadas con la
mejora de las tuberías de agua e instalar o mejorar los hidrantes
contrabombas, instalaciones asociadas, permisos requeridos,
servicios de inspección de construcción y cualquier contingencia
necesaria para completar el proyecto de infraestructura de
supresión de incendios. Esta fase del proyecto se llevará a
cabo en Gordon Street, Peters Avenue, Collier County y US 41
interconnect e incluye aproximadamente 3,800 pies lineales
de mejoramiento de tuberías de agua y 10 hidrantes. (El/los
proyecto(s) propuestos) se ubicará(n) dentro del derecho
de vía en el área de Bayshore Gateway Triangle CRA, Naples,
Condado de Collier, Florida y está ubicado dentro de una zona
de inundación AE.

El Condado de Collier ha considerado las siguientes alternativas
y medidas de mitigación que deben tomarse para minimizar los
impactos adversos y restaurar y preservar los valores naturales
y beneficiosos. Se consideró la alternativa de no acción y se ha
determinado que no hay disponible una alternativa factible que
no sea continuar el trabajo. Estas actividades no tendrán un
impacto significativo en el medio ambiente por las siguientes
razones:

- 1) Necesidad de proporcionar un camino
moderado para los residentes
cercañas
2) Necesidad de construir un proyecto
económicamente factible
3) Necesidad de construir un proyecto
económicamente factible
4) Capacidad de mitigar y minimizar los
impactos en la salud humana; la propiedad
pública y los recursos de
la planicie inundable

El Condado de Collier ha reevaluado las alternativas a la
construcción en las planicies aluviales/humedales y ha
determinado que no tiene alternativa factible. Los archivos ambientales
que documentan el cumplimiento de los pasos 3 a 6 de la Orden
Ejecutiva 11988 y/o 11990, están disponibles para la inspección
pública, revisión y copia bajo petición en las horas y ubicación
indicadas en el último párrafo de esta notificación para recibir
comentarios.

Existen tres propósitos principales para esta notificación.
Primero, las personas que pueden ser afectadas por las
actividades en las planicies aluviales/humedales y aquellos
interesados en proteger el ambiente natural deben tener la
oportunidad de expresar sus preocupaciones y proveer
información sobre estas zonas. Se anima a los comentaristas a
ofrecer sitios alternativos fuera de la planicie aluvial/
humedales, métodos alternos para servir el mismo propósito
del proyecto, y métodos para minimizar y mitigar los impactos.
En segundo lugar, un programa de aviso público adecuado
puede ser una herramienta importante de educación pública.
La difusión de información y la solicitud de comentarios públicos
sobre las planicies aluviales/humedales pueden facilitar y
mejorar los esfuerzos federales para reducir los riesgos a
impactos asociados con la ocupación y modificación de estas
zonas especiales. Tercero, como asunto de justicia, cuando el
gobierno federal determina que va a participar en acciones que
se llevarán a cabo en las planicies aluviales/humedales, debe
informar a aquellos que posiblemente podrían ser sujetos de
mayor riesgo o riesgo continuo.

Los comentarios escritos deben ser recibidos por el Condado de
Collier en la siguiente dirección a más tardar el 28 de noviembre
de 2016: Servicios de Salud y Humanos del Condado de Collier,
3339 East Tamiami Trail, Naples, Florida y (239) 252-2273,
Atención: Lisa Olen, Coordinadora de Subvenciones. También
se puede revisar una descripción de la actividad propuesta a
las 9:00 a.m. a 4:00 p.m. en la dirección antes mencionada. Los
comentarios también se pueden enviar por correo electrónico a
LisaOlen@colliergov.net.

Fecha: 18 de noviembre, 2016

November 18, 2016 No. 1362174

Buy and sell autos fast!
Naples Daily News Localfreds

There's no place like here!
Naples Daily News Localfreds

There's no place like...here
Naples Daily News Localfreds

Buy and sell autos fast!
Naples Daily News Localfreds





U.S. DEPARTMENT OF HOUSING AND URBAN DEVELOPMENT  
REGION IV - MIAMI FIELD OFFICE  
BRICKELL PLAZA FEDERAL BUILDING  
909 SE. FIRST AVENUE, SUITE 500  
MIAMI, FL 33131-3028

February 13, 2017

Mr. Leo E. Ochs, Jr., County Manager  
County Manager's Office  
Collier County  
3299 Tamiami Trail East  
Naples, FL 34112

Dear Mr. Ochs:

**SUBJECT: Removal of Environmental Grant Condition**  
Project: City of Naples Sidewalk Improvements Project  
Program: CDBG : B-16-UC-12-0016 : B-15-UC-12-0016

On January 26, 2017, the U.S. Department of Housing and Urban Development received your Request for Release of Funds and Certification (RROF), form HUD-7015.15 indicating that the environmental review for the above program has been completed.

The RROF has been held for fifteen (15) days as required by HUD regulations **24 CFR Part 58** to allow the public the opportunity to object to the use of HUD funds for this project. There being no valid objections, the grant conditions requiring this project to be environmentally cleared before committing the HUD CDBG program funds is removed on **February 13, 2017**. Clearance will remain in effect as long as the related environmental review is valid. Only if a new review is required will it be necessary to submit another RROF.

This letter should be placed in the Environmental Review Record (ERR) for this project to show that the prescribed environmental review has been completed and the condition satisfied.

If you have any questions or need additional information, please contact John Quade, CPD Representative at [john.f.quade@hud.gov](mailto:john.f.quade@hud.gov) or (305) 520-5018.

Sincerely,

A handwritten signature in black ink, appearing to read "Ann D. Chavis".

Ann D. Chavis, Director  
Office of Community Planning & Development

Lisa Bustamante, Program Manager

# Authority to Use Grant Funds

U.S. Department of Housing and Urban Development  
Office of Community Planning and Development

<b>To:</b> (name & address of Grant Recipient & name & title of Chief Executive Officer)  Mr. Leo E. Ochs, Jr. Collier County County Manager 3299 Tamiami Trail East Naples, FL 34112-5746	<b>Copy To:</b> (name & address of SubRecipient)  Ms. Lisa Oien, FCCM, HQS Grants Coordinator Community and Human Services 3339 E. Tamiami Trail Suite 211 Naples, Florida 34112
--	--


We received your Request for Release of Funds and Certification, form HUD-7015.15 on	1/26/2017
Your Request was for HUD/State Identification Number	B-16-UC-12-0016/B-15-UC-12-0016

All objections, if received, have been considered. And the minimum waiting period has transpired. You are hereby authorized to use funds provided to you under the above HUD/State Identification Number. File this form for proper record keeping, audit, and inspection purposes.

Collier County Community and Human Resources Division  
 Project: City of Naples Sidewalk Improvements Project  
 Program: CDBG : B-16-UC-12-0016: B-15-UC-12-0016

The project is for the design and construction of a sidewalk on the north side of 5th Avenue North from Goddlette Frank Road to Anthony Park. Activities will consist of design, mobilization, swale reclamation, irrigation, surveying, contingencies and any other associated activities needed. The project is for the construction of sidewalks, replacement or installation of site furnishings, including but not limited to: trash cans, benches, landscaping, associated storm water system enhancements, permitting, construction inspection services, contingencies and any other activities needed to complete the project.

Naples, Collier County, FL

Typed Name of Authorizing Officer <b>Ann D. Chavis</b> Title of Authorizing Officer Director, CPD - HUD - Miami Office	Signature of Authorizing Officer  X	Date (mm/dd/yyyy) 2/13/2017
---	---	--------------------------------

# Request for Release of Funds and Certification

U.S. Department of Housing and Urban Development  
Office of Community Planning and Development

OMB No. 2506-0087  
(exp. 07/31/2017)

This form is to be used by Responsible Entities and Recipients (as defined in 24 CFR 58.2) when requesting the release of funds, and requesting the authority to use such funds, for HUD programs identified by statutes that provide for the assumption of the environmental review responsibility by units of general local government and States. Public reporting burden for this collection of information is estimated to average 36 minutes per response, including the time for reviewing instructions, searching existing data sources, gathering and maintaining the data needed, and completing and reviewing the collection of information. This agency may not conduct or sponsor, and a person is not required to respond to, a collection of information unless that collection displays a valid OMB control number.

## Part 1. Program Description and Request for Release of Funds (to be completed by Responsible Entity)

1. Program Title(s) <b>Community Development Block Grant</b>	2. HUD/State Identification Number B-15-UC-12-0016 & B-16-UC-12-0016	3. Recipient Identification Number (optional)
4. OMB Catalog Number(s) CFDA 14.218	5. Name and address of responsible entity <b>Collier County Florida 3299 Tamiami Trail East Naples, FL 34112</b>	
6. For information about this request, contact (name & phone number) <b>Lisa Oien (239) 252-6141</b>		
8. HUD or State Agency and office unit to receive request <b>U.S. Housing and Urban Development</b>	7. Name and address of recipient (if different than responsible entity)	

**The recipient(s) of assistance under the program(s) listed above requests the release of funds and removal of environmental grant conditions governing the use of the assistance for the following**

9. Program Activity(ies)/Project Name(s) <b>City of Naples Sidewalk Improvements</b>	10. Location (Street address, city, county, State) <b>The north side of 5th Avenue North from Goodlette Frank Road to Anthony Park in Naples, Collier County, Florida.</b>
---	---

### 11. Program Activity/Project Description

The project will be for the design and construction of a sidewalk on the North side of 5th Avenue North from Goodlette Frank Road to Anthony Park. The project will include any design, mobilization, swale reclamation, irrigation, surveying, contingencies and any other associated activities needed to complete the sidewalk improvement project. Based on a community needs assessment, the goal of the project is to reconnect areas in the River Park community with an emphasis on public safety and connectivity. This activity supports vision plans and addresses the need for improved safety and better connectivity, circulation and community sustainability and development.


**Part 2. Environmental Certification (to be completed by responsible entity)**

With reference to the above Program Activity(ies)/Project(s), I, the undersigned officer of the responsible entity, certify that:

1. The responsible entity has fully carried out its responsibilities for environmental review, decision-making and action pertaining to the project(s) named above.
2. The responsible entity has assumed responsibility for and complied with and will continue to comply with, the National Environmental Policy Act of 1969, as amended, and the environmental procedures, permit requirements and statutory obligations of the laws cited in 24 CFR 58.5; and also agrees to comply with the authorities in 24 CFR 58.6 and applicable State and local laws.
3. The responsible entity has assumed responsibility for and complied with and will continue to comply with Section 106 of the National Historic Preservation Act, and its implementing regulations 36 CFR 800, including consultation with the State Historic Preservation Officer, Indian tribes and Native Hawaiian organizations, and the public.
4. After considering the type and degree of environmental effects identified by the environmental review completed for the proposed project described in Part 1 of this request, I have found that the proposal did  did not  require the preparation and dissemination of an environmental impact statement.
5. The responsible entity has disseminated and/or published in the manner prescribed by 24 CFR 58.43 and 58.55 a notice to the public in accordance with 24 CFR 58.70 and as evidenced by the attached copy (copies) or evidence of posting and mailing procedure.
6. The dates for all statutory and regulatory time periods for review, comment or other action are in compliance with procedures and requirements of 24 CFR Part 58.
7. In accordance with 24 CFR 58.71(b), the responsible entity will advise the recipient (if different from the responsible entity) of any special environmental conditions that must be adhered to in carrying out the project.

As the duly designated certifying official of the responsible entity, I also certify that:

8. I am authorized to and do consent to assume the status of Federal official under the National Environmental Policy Act of 1969 and each provision of law designated in the 24 CFR 58.5 list of NEPA-related authorities insofar as the provisions of these laws apply to the HUD responsibilities for environmental review, decision-making and action that have been assumed by the responsible entity.
9. I am authorized to and do accept, on behalf of the recipient personally, the jurisdiction of the Federal courts for the enforcement of all these responsibilities, in my capacity as certifying officer of the responsible entity.

Signature of Certifying Officer of the Responsible Entity  X 	Title of Certifying Officer County Manager
	Date signed 11/20/17
Address of Certifying Officer 3299 Tamiami Trail East, Naples, FL 34112	

**Part 3. To be completed when the Recipient is not the Responsible Entity**

The recipient requests the release of funds for the programs and activities identified in Part 1 and agrees to abide by the special conditions, procedures and requirements of the environmental review and to advise the responsible entity of any proposed change in the scope of the project or any change in environmental conditions in accordance with 24 CFR 58.71(b).

Signature of Authorized Officer of the Recipient  X	Title of Authorized Officer
	Date signed

**Warning:** HUD will prosecute false claims and statements. Conviction may result in criminal and/or civil penalties. (18 U.S.C. 1001, 1010, 1012; 31 U.S.C. 3729, 3802)