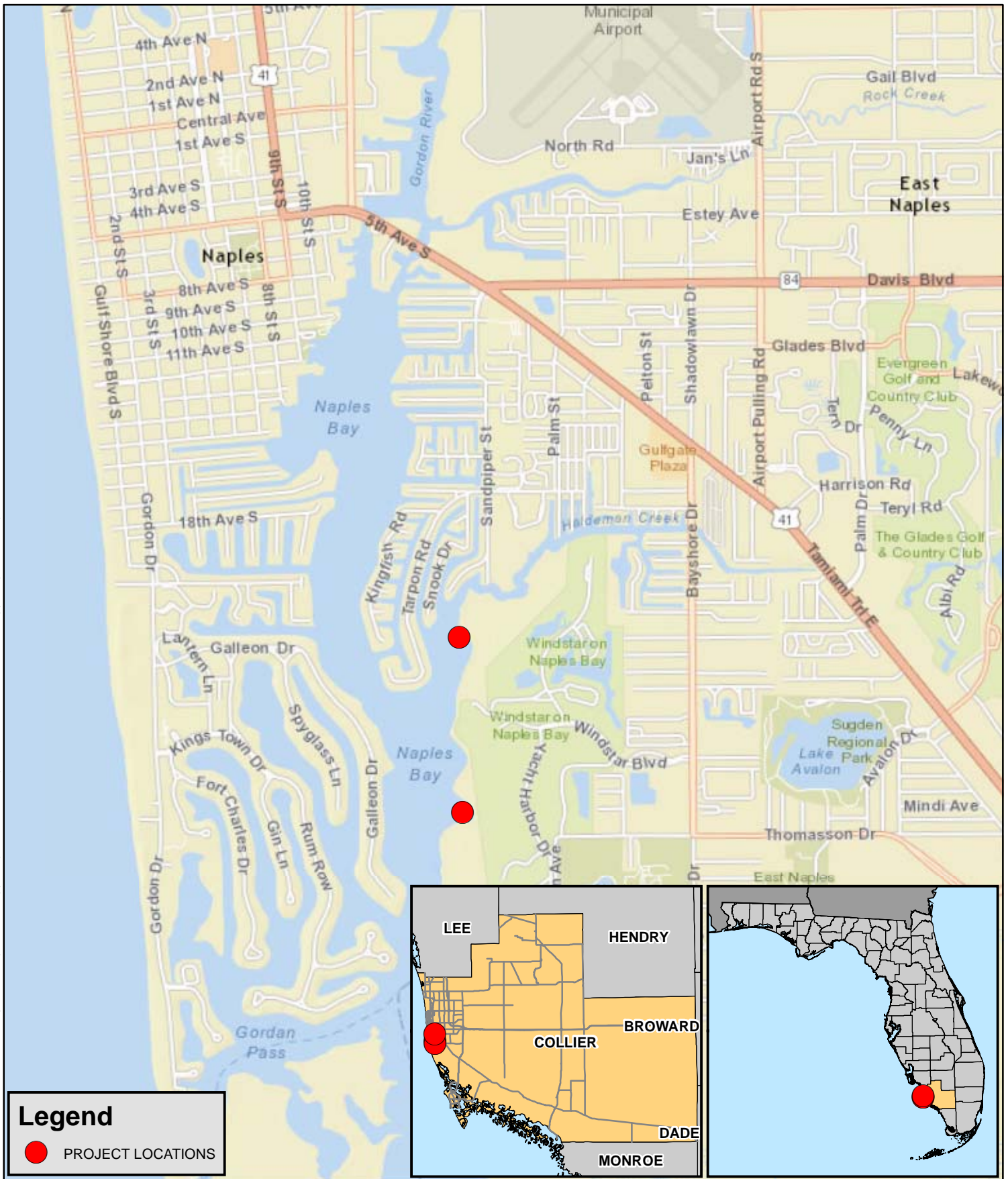


Date: 07/20/16 Rev: Date: xx/xx/xx PM: DR: GIS Analyst: TMS: JAG Map Document: 3112_p11_loc_map_JAG_20160720.mxd Project Number: 00311230.C PDF Document: 3112_p11_loc_map_JAG_20160720.pdf Plot Size: 8.5 x 11



Legend

● PROJECT LOCATIONS

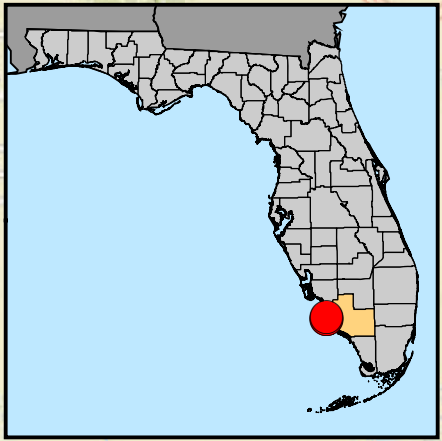
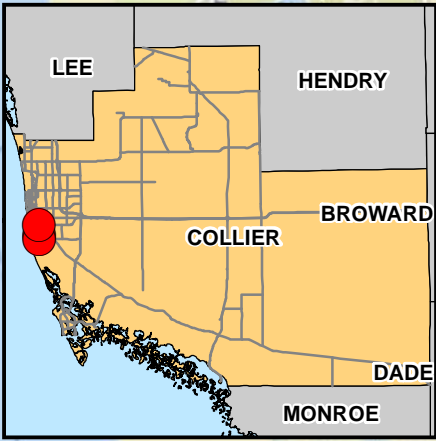



Figure 1 - Project Location Map

City of Naples Oyster Restoration
Collier County, Florida



All data within this map are supplied as is, without warranty. This product has not been prepared for legal, engineering, or survey purposes. Users of this information should review or consult the primary data sources to ascertain the usability of the information.



Data Source:
- Scheda Ecological Associates, Inc.
Imagery Source:
- ESRI Streets

Coordinate System:
NAD 1983 Florida
State Plane East

