

REVISION	DATE	DESCRIPTION	BY


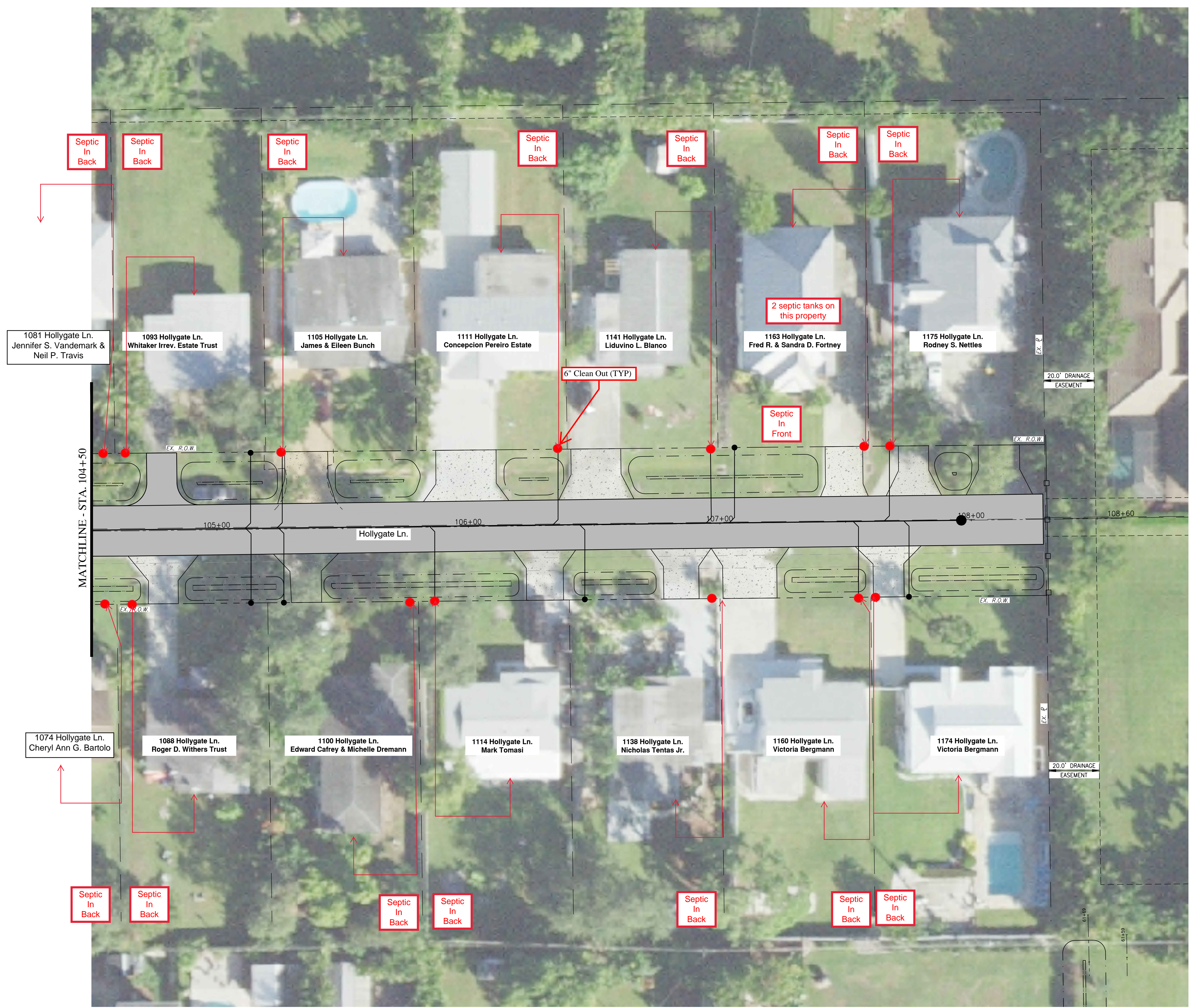
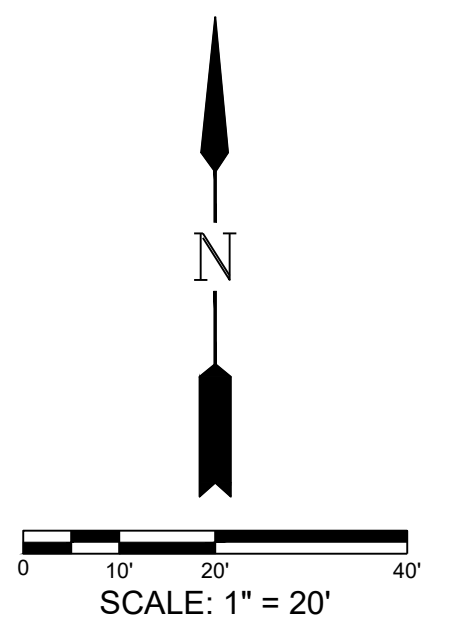
DESIGNED BY: A.P.D.
 DRAWN BY: D.M.S.
 APPROVED: J.A.F.
 JOB CODE: CCU230
 SCALE: VERT. 1" = 2'
 HORIZ. 1" = 20'

GradyMinor
 Civil Engineers • Land Surveyors • Planners • Landscape Architects
 0. Grady Minor and Associates, P.A.
 3800 Via Del Rey
 Bonita Springs, Florida 34134
 Cert. of Auth. EB 0005151 Cert. of Auth. LB 0005151
 Business LC 26000266
 Fort Myers: 239.690.4380
www.GradyMinor.com

W. Goodlette-Frank Rd. Storm-Sewer Improvements
 STREET SERVICE EXHIBIT – HOLLYGATE LANE
 STA. 100+00 TO END
 ELEVATIONS SHOWN HEREON ARE BASED UPON NORTH AMERICAN VERTICAL DATUM 1988 (NAVD '88)
 CONVERSION FACTOR TO NATIONAL GEODETIC VERTICAL DATUM 1929 (NGVD '29) IS (+/-)1.266'

MUNICIPALITY: Collier County/City of Naples
 SEC./TOWNSHIP/RNG: 22/49S/25E
 DATE: MARCH, 2017
 SUBMITTAL TYPE: CONFORMED
 JUSTIN A. FREDERIKSEN, P.E.
 FLORIDA P.E. LICENSE NO. 66086
 SHEET 1 OF 39

C:\ENGINEERING\PROJ-ENG\CC\230\DWGS\EXHIBITS\STREETS FOR SERVICES\CCU230 - HG.DWG 10/12/2020 2:36 PM



REVISION	DATE	DESCRIPTION	BY


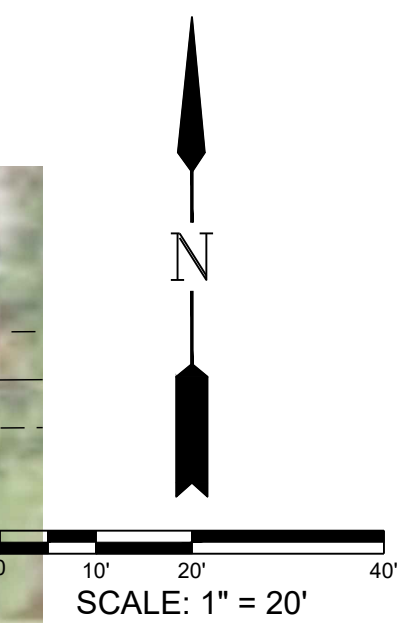
DESIGNED BY: A.P.D.
 DRAWN BY: D.M.S.
 APPROVED: J.A.F.
 JOB CODE: CCU230
 SCALE: VERT. 1" = 2'
 HORIZ. 1" = 20'

GradyMinor
 Civil Engineers • Land Surveyors • Planners • Landscape Architects
 Bonita Springs: 239.947.1144 www.GradyMinor.com Fort Myers: 239.690.4380

W. Goodlette-Frank Rd. Storm-Sewer Improvements
 STREET SERVICE EXHIBIT - HOLLYGATE LANE
 STA. 100+00 TO END
 ELEVATIONS SHOWN HEREON ARE BASED UPON NORTH AMERICAN VERTICAL DATUM 1988 (NAVD '88)
 CONVERSION FACTOR TO NATIONAL GEODETIC VERTICAL DATUM 1929 (NGVD '29) IS (+)1.266'

MUNICIPALITY: Collier County/City of Naples
 SEC./TOWNSHIP/RNG: 22/49S/25E
 DATE: MARCH, 2017
 SUBMITTAL TYPE: CONFORMED
 JUSTIN A. FREDERIKSEN, P.E.
 FLORIDA P.E. LICENSE NO. 66086
 SHEET 2 OF 39

C:\ENGINEERING\PROJ-ENG\CCU230\DWGS\EXHIBITS\STREETS FOR SERVICES\CCU230 - HG.DWG 10/12/2020 2:36 PM



REVISION	DATE	DESCRIPTION	BY

DESIGNED BY: A.P.D.
 DRAWN BY: D.M.S.
 APPROVED: J.A.F.
 JOB CODE: CCU230
 SCALE: VERT. 1" = 2'
 HORIZ. 1" = 20'

GradyMinor
 Civil Engineers • Land Surveyors • Planners • Landscape Architects
 Cert. of Auth. EB 0005151 Cert. of Auth. LB 0005151
 Bonita Springs: 239.947.1144 www.GradyMinor.com Fort Myers: 239.690.4380

O. Grady Minor and Associates, P.A.
 3800 Via Del Rey
 Bonita Springs, Florida 34134

W. Goodlette-Frank Rd. Storm-Sewer Improvements

STREET SERVICE EXHIBIT –
 FRANK WHITEMAN BLVD.
 STA. 197+73.6 TO STA. 202+00

ELEVATIONS SHOWN HEREON ARE BASED UPON NORTH AMERICAN VERTICAL DATUM 1988 (NAVD '88)
 CONVERSION FACTOR TO NATIONAL GEODETIC VERTICAL DATUM 1929 (NGVD '29) IS (+)1.266'

MUNICIPALITY:
 Collier County/City of Naples
 SEC./TOWNSHIP/RNG
 22/49S/25E

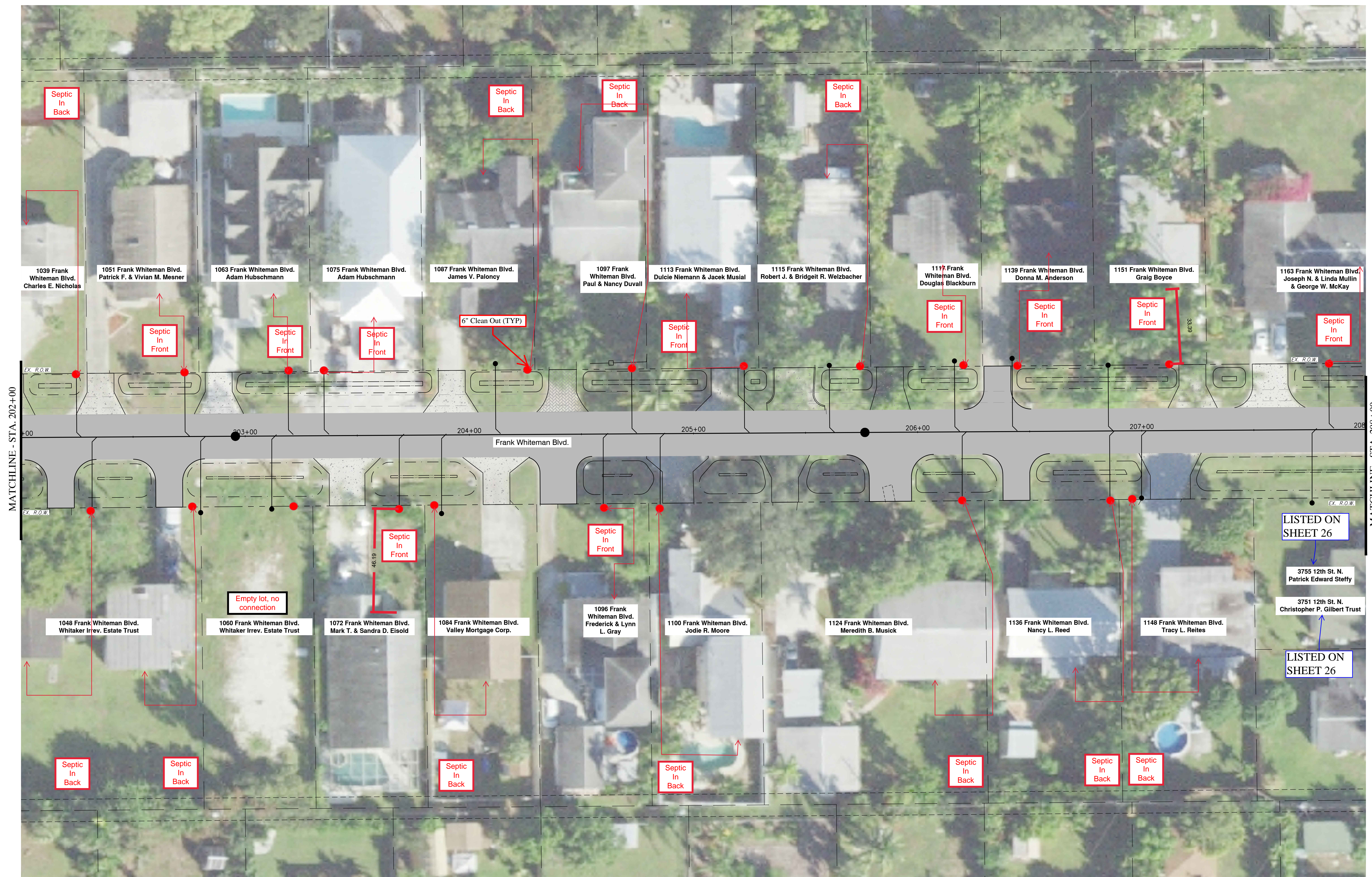
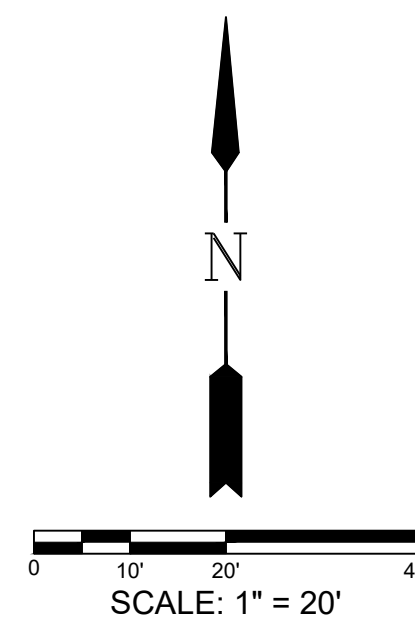
DATE:
 MARCH, 2017

SUBMITTAL TYPE:
 CONFORMED

JUSTIN A. FREDERIKSEN, P.E.
 FLORIDA P.E. LICENSE NO. 66086

SHEET 3 OF 39

CC:\ENGINEERING\PROJ-ENG\CC\230\DWGS\EXHIBITS\STREETS FOR SERVICES\CCU230 - EXHIBIT F 10/12/2020 4:09 PM



MATCHLINE - STA. 202+00

MATCHLINE - STA. 208+00

FOR CONTINUATION, SEE SHEET 3

LISTED ON SHEET 26

LISTED ON SHEET 26



REVISION	DATE	DESCRIPTION	BY

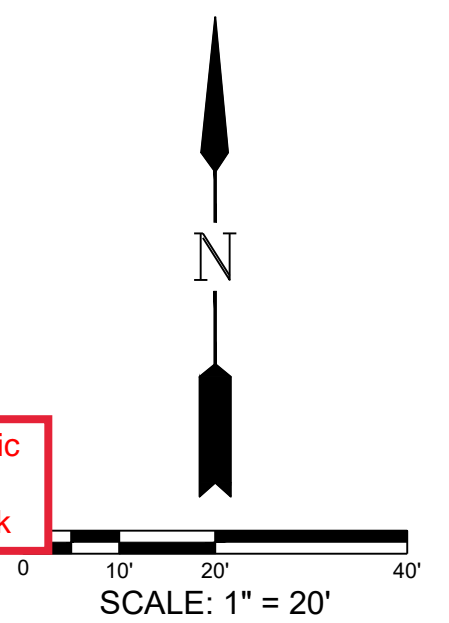
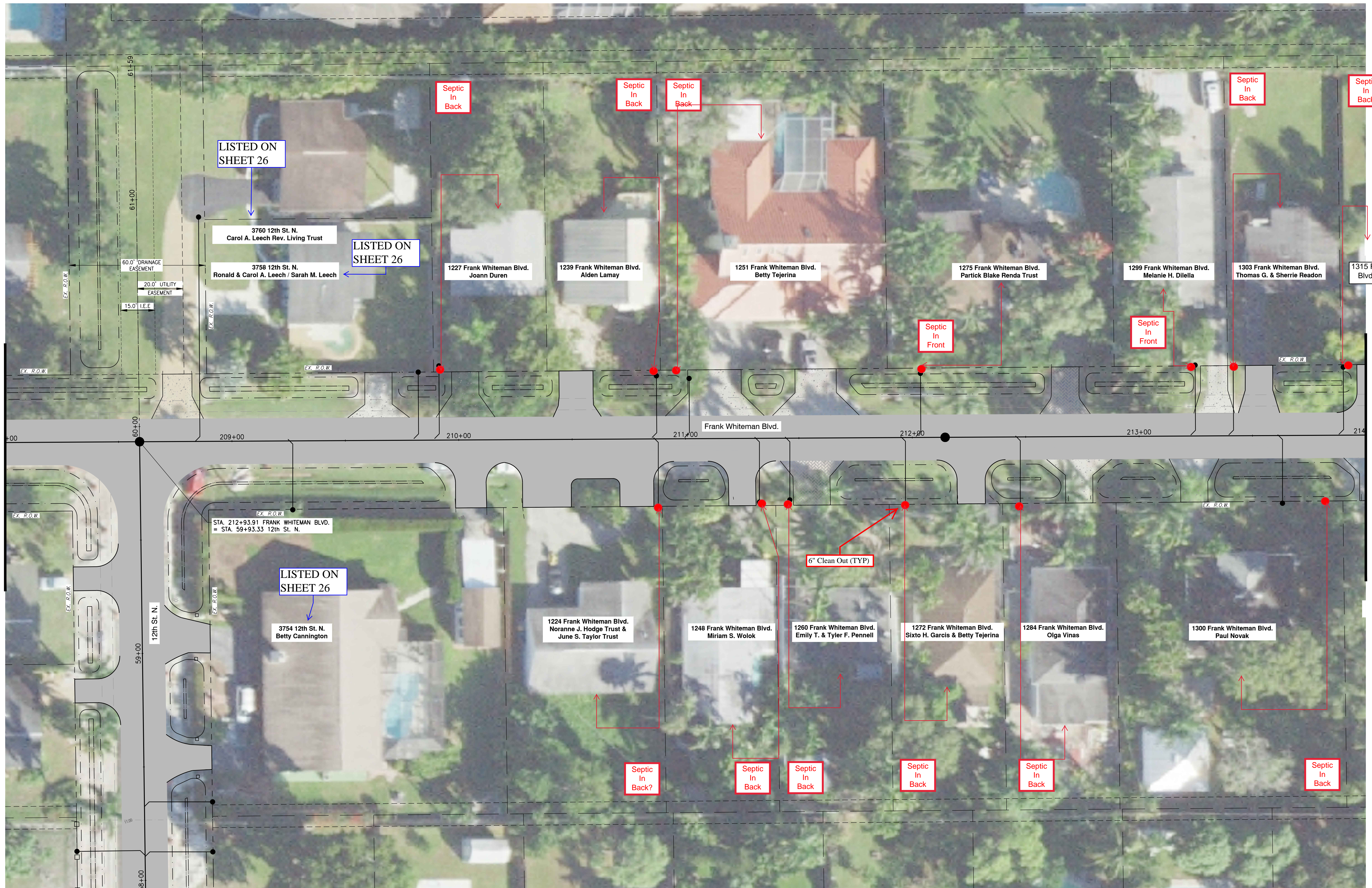
DESIGNED BY: A.P.D.
 DRAWN BY: D.M.S.
 APPROVED: J.A.F.
 JOB CODE: CCU230
 SCALE: VERT. 1" = 2'
 HORIZ. 1" = 20'

GradyMinor
 Civil Engineers • Land Surveyors • Planners • Landscape Architects
 3800 Via Del Rey, Bonita Springs, Florida 34134
 Cert. of Auth. EB 0005151 Cert. of Auth. LB 0005151
 Bonita Springs: 239.947.1144 www.GradyMinor.com Fort Myers: 239.690.4380

W. Goodlette-Frank Rd. Storm-Sewer Improvements
 STREET SERVICE EXHIBIT -
 FRANK WHITEMAN BLVD.
 STA. 202+00 TO STA. 208+00
ELEVATIONS SHOWN HEREON ARE BASED UPON NORTH AMERICAN VERTICAL DATUM 1988 (NAVD '88)
 CONVERSION FACTOR TO NATIONAL GEODETIC VERTICAL DATUM 1929 (NGVD '29) IS (+)1.266'


MUNICIPALITY: Collier County/City of Naples
 SEC./TOWNSHIP/RNG: 22/49S/25E
 DATE: MARCH, 2017
 SUBMITTAL TYPE: CONFORMED
 JUSTIN A. FREDERIKSEN, P.E.
 FLORIDA P.E. LICENSE NO. 66086
 SHEET 4 OF 39

C:\ENGINEERING\PROJ-ENG\CCU230\DWGS\EXHIBITS\STREETS FOR SERVICES\CCU230 - EW.DWG 10/12/2020 4:10 PM



MATCHLINE - STA. 208+00
FOR CONTINUATION, SEE SHEET 2

MATCHLINE - STA. 214+00



REVISION	DATE	DESCRIPTION	BY

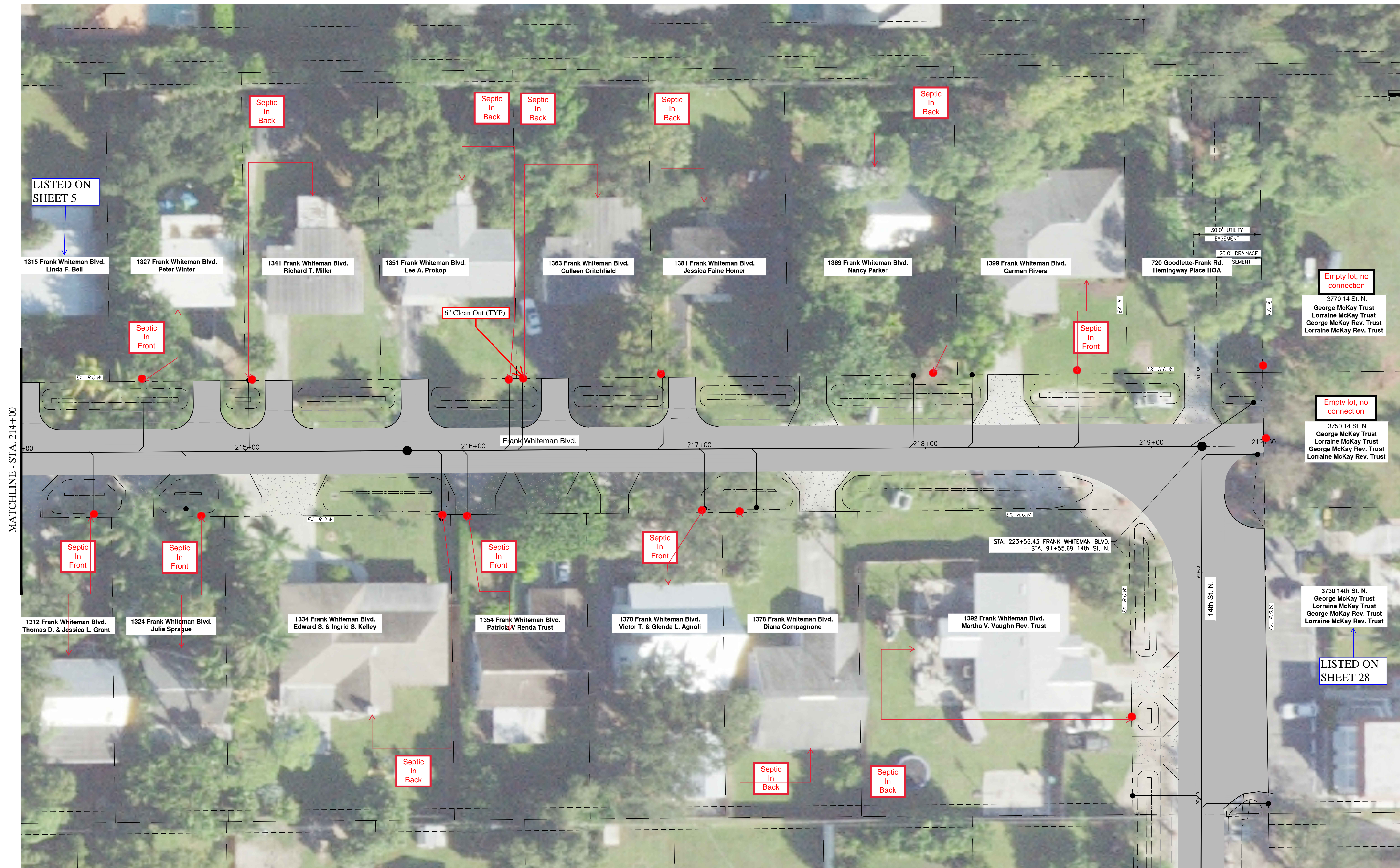
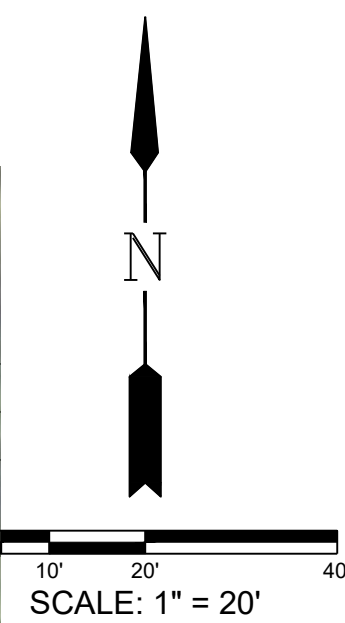
DESIGNED BY: A.P.D.
 DRAWN BY: D.M.S.
 APPROVED: J.A.F.
 JOB CODE: CCU230
 SCALE: VERT. 1" = 2'
 HORIZ. 1" = 20'

GradyMinor
 Civil Engineers • Land Surveyors • Planners • Landscape Architects
 Bonita Springs: 239.947.1144 www.GradyMinor.com Fort Myers: 239.690.4380


W. Goodlette-Frank Rd. Storm-Sewer Improvements
 STREET SERVICE EXHIBIT -
 FRANK WHITEMAN BLVD.
 STA. 208+00 TO 214+00
ELEVATIONS SHOWN HEREON ARE BASED UPON NORTH AMERICAN VERTICAL DATUM 1988 (NAVD '88)
 CONVERSION FACTOR TO NATIONAL GEODETIC VERTICAL DATUM 1929 (NGVD '29) IS (+)1.266'

MUNICIPALITY: Collier County/City of Naples
 SEC./TOWNSHIP/RNG: 22/49S/25E
 DATE: MARCH, 2017
 SUBMITTAL TYPE: CONFORMED
 JUSTIN A. FREDERIKSEN, P.E.
 FLORIDA P.E. LICENSE NO. 66086
 SHEET 5 OF 39

C:\ENGINEERING\PROJ-ENG\CCU230\DWGS\EXHIBITS\STREETS FOR SERVICES\CCU230 - EXHIBIT F 10/12/2020 4:10 PM



MATCHLINE - STA. 214+00



REVISION	DATE	DESCRIPTION	BY


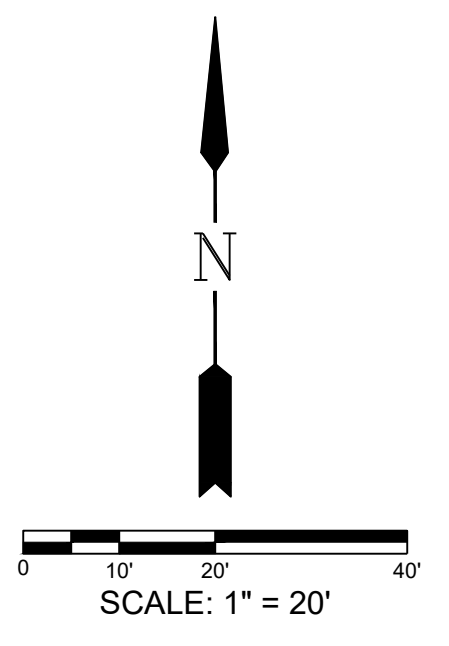
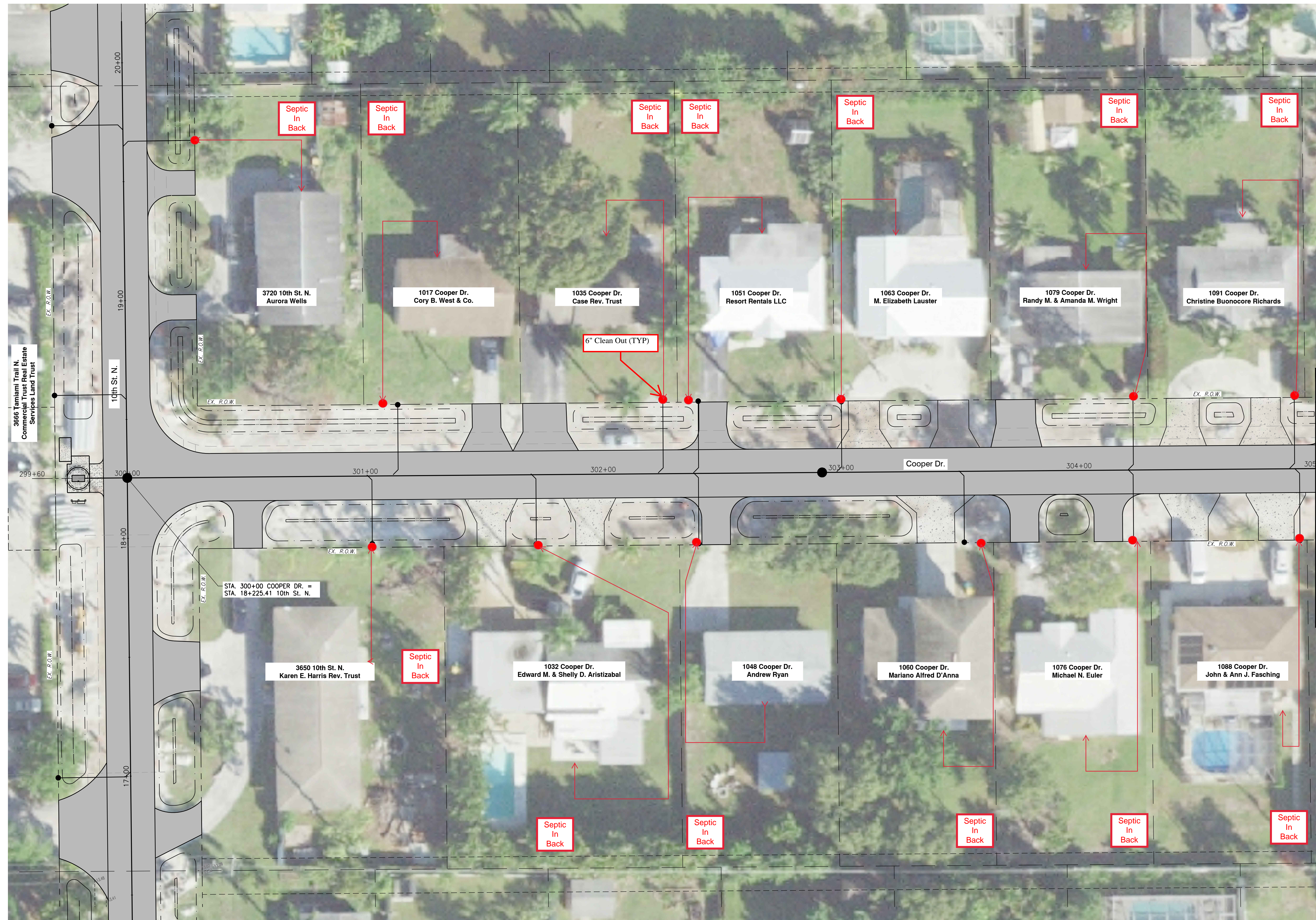
DESIGNED BY: A.P.D.
 DRAWN BY: D.M.S.
 APPROVED: J.A.F.
 JOB CODE: CCU230
 SCALE: VERT. 1" = 2'
 HORIZ. 1" = 20'

GradyMinor
 Civil Engineers • Land Surveyors • Planners • Landscape Architects
 3800 Via Del Rey, Bonita Springs, Florida 34134
 Cert. of Auth. EB 0005151 Cert. of Auth. LB 0005151
 Bonita Springs: 239.947.1144 www.GradyMinor.com Fort Myers: 239.690.4380

W. Goodlette-Frank Rd. Storm-Sewer Improvements
 STREET SERVICE EXHIBIT -
 FRANK WHITEMAN BLVD.
 STA. 214+00 TO END
 ELEVATIONS SHOWN HEREON ARE BASED UPON NORTH AMERICAN VERTICAL DATUM 1988 (NAVD '88)
 CONVERSION FACTOR TO NATIONAL GEODETIC VERTICAL DATUM 1929 (NGVD '29) IS (+)-1.266'

MUNICIPALITY: Collier County/City of Naples	SHEET 6 OF 39
SEC./TOWNSHIP/RNG 22/49S/25E	DATE: MARCH, 2017
DATE: MARCH, 2017	SUBMITTAL TYPE: CONFORMED
JUSTIN A. FREDERIKSEN, P.E. FLORIDA P.E. LICENSE NO. 66086	

C:\ENGINEERING\PROJ-ENG\CC\230\DWGS\EXHIBITS\STREETS FOR SERVICES\CCU230 - EW.DWG 10/12/2020 4:10 PM



REVISION	DATE	DESCRIPTION	BY

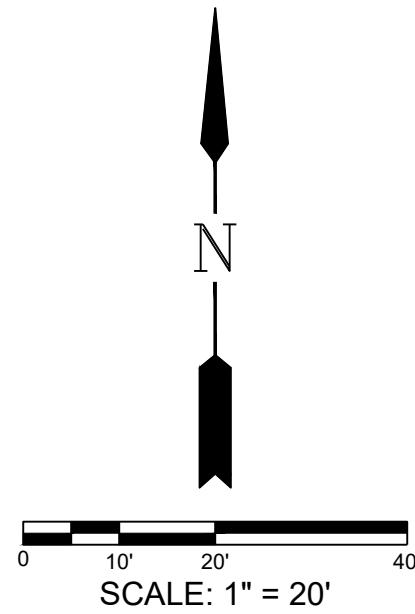
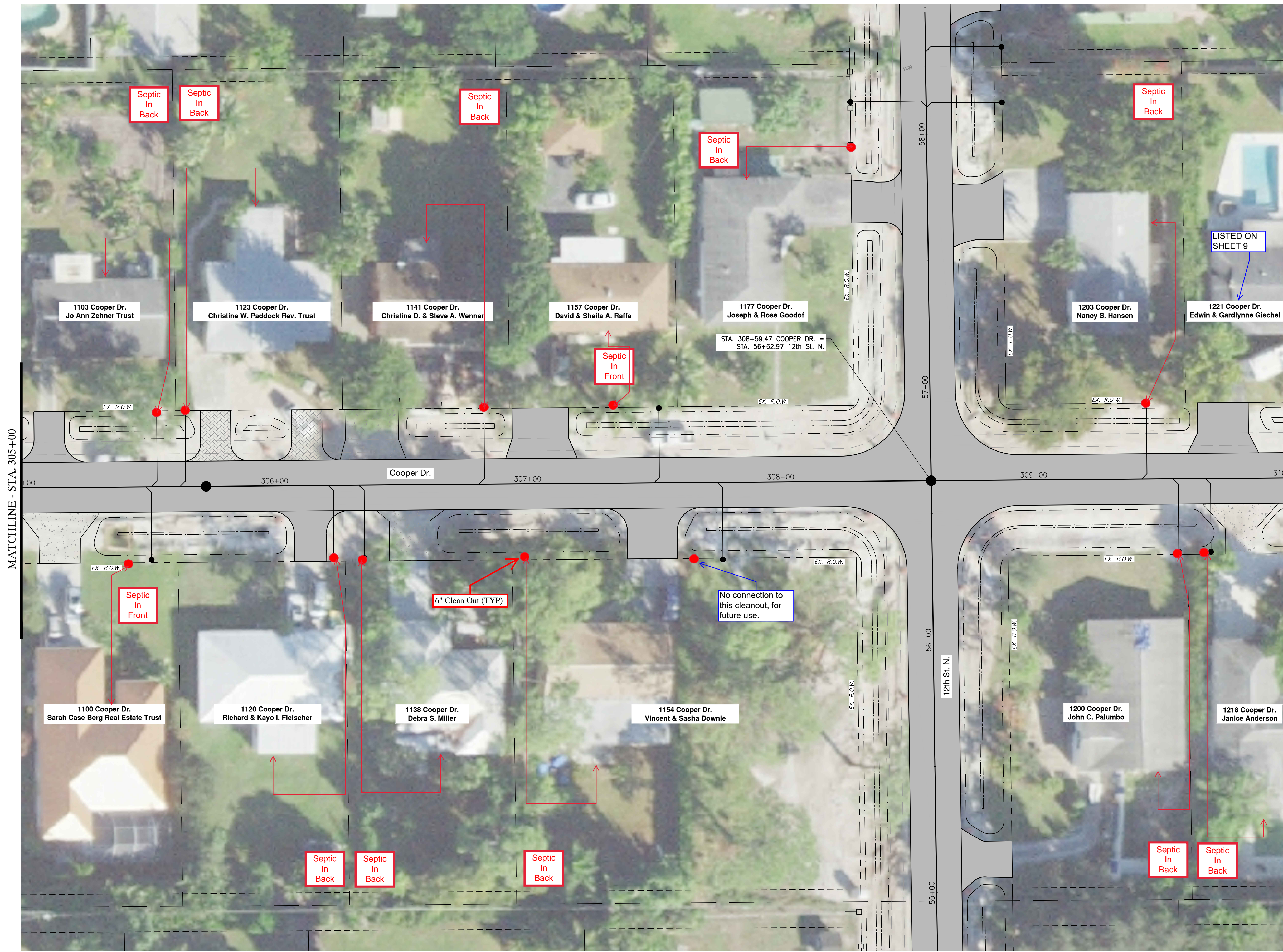
DESIGNED BY: A.P.D.
 DRAWN BY: D.M.S.
 APPROVED: J.A.F.
 JOB CODE: CCU230
 SCALE: VERT. 1" = 2'
 HORIZ. 1" = 20'

GradyMinor
 Civil Engineers • Land Surveyors • Planners • Landscape Architects
 Cert. of Auth. EB 0005151 Cert. of Auth. LB 0005151
 Bonita Springs: 239.947.1144 www.GradyMinor.com Fort Myers: 239.690.4380


W. Goodlette-Frank Rd. Storm-Sewer Improvements
 STREET SERVICE EXHIBIT - COOPER DRIVE
 STA. 300+00 TO STA. 305+00
 ELEVATIONS SHOWN HEREON ARE BASED UPON NORTH AMERICAN VERTICAL DATUM 1988 (NAVD '88)
 CONVERSION FACTOR TO NATIONAL GEODETIC VERTICAL DATUM 1929 (NGVD '29) IS (+)1.266'

MUNICIPALITY: Collier County/City of Naples
 SEC./TOWNSHIP/RNG: 22/49S/25E
 DATE: MARCH, 2017
 SUBMITTAL TYPE: CONFORMED
 JUSTIN A. FREDERIKSEN, P.E.
 FLORIDA P.E. LICENSE NO. 66086
 SHEET 7 OF 39

C:\ENGINEERING\PROJ-ENG\CCU230\DWGS\EXHIBITS\STREETS FOR SERVICES\CCU230 - CO.DWG 10/12/2020 3:50 PM



MATCHLINE - STA. 310+00
FOR CONTINUATION, SEE SHEET 5



REVISION	DATE	DESCRIPTION	BY

DESIGNED BY: A.P.D.
 DRAWN BY: D.M.S.
 APPROVED: J.A.F.
 JOB CODE: CCU230
 SCALE: VERT. 1" = 2'
 HORIZ. 1" = 20'

GradyMinor
 Civil Engineers • Land Surveyors • Planners • Landscape Architects
 Cert. of Auth. EB 0005151 Cert. of Auth. LB 0005151
 Bonita Springs: 239.947.1144 www.GradyMinor.com Fort Myers: 239.690.4380

Q. Grady Minor and Associates, P.A.
 3800 Via Del Rey
 Bonita Springs, Florida 34134
 Business LC 26000266

W. Goodlette-Frank Rd. Storm-Sewer Improvements

STREET SERVICE EXHIBIT - COOPER DRIVE
 STA. 305+00 TO STA. 310+00

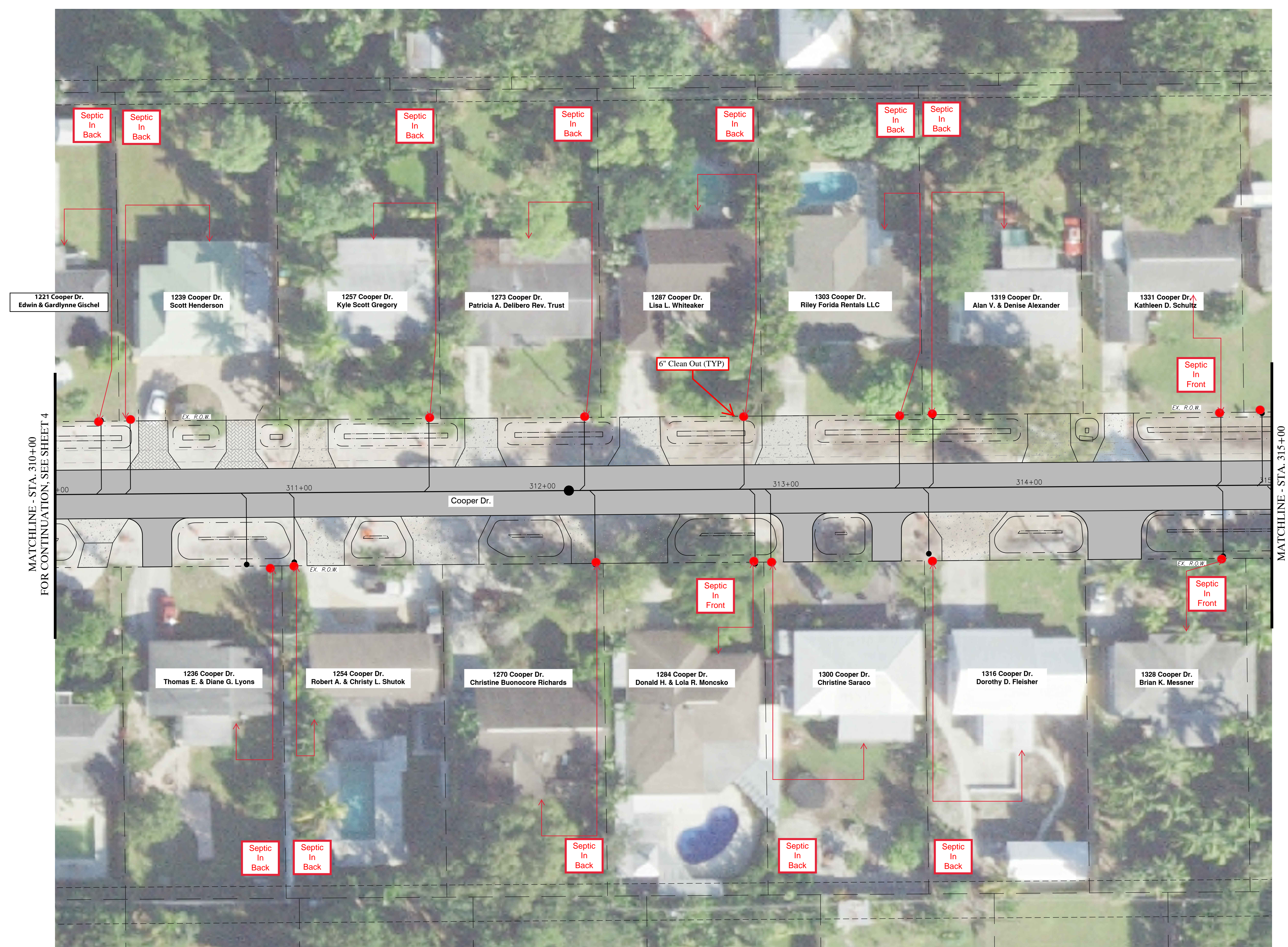
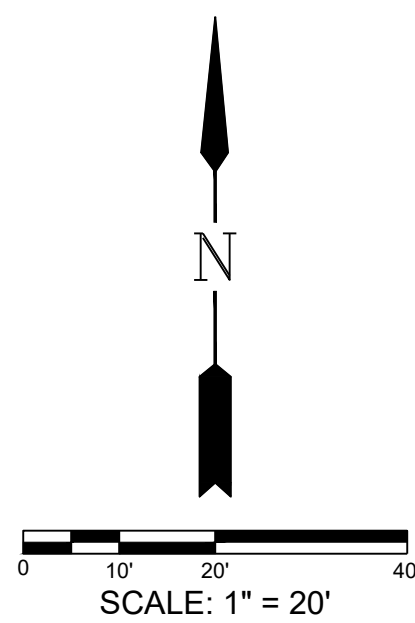
ELEVATIONS SHOWN HEREON ARE BASED UPON NORTH AMERICAN VERTICAL DATUM 1988 (NAVD '88)
 CONVERSION FACTOR TO NATIONAL GEODETIC VERTICAL DATUM 1929 (NGVD '29) IS (+)1.266'

MUNICIPALITY:
 Collier County/City of Naples
 SEC./TOWNSHIP/RNG
 22/49S/25E
 DATE: MARCH, 2017
 SUBMITTAL TYPE:
 CONFORMED

JUSTIN A. FREDERIKSEN, P.E.
 FLORIDA P.E. LICENSE NO. 66086


SHEET 8 OF 39

C:\ENGINEERING\PROJ-ENG\CC\230\DWGS\EXHIBITS\STREETS FOR SERVICES\CCU230 - CO.DWG 10/12/2020 3:50 PM



MATCHLINE - STA. 310+00
FOR CONTINUATION, SEE SHEET 4

MATCHLINE - STA. 315+00



REVISION	DATE	DESCRIPTION	BY


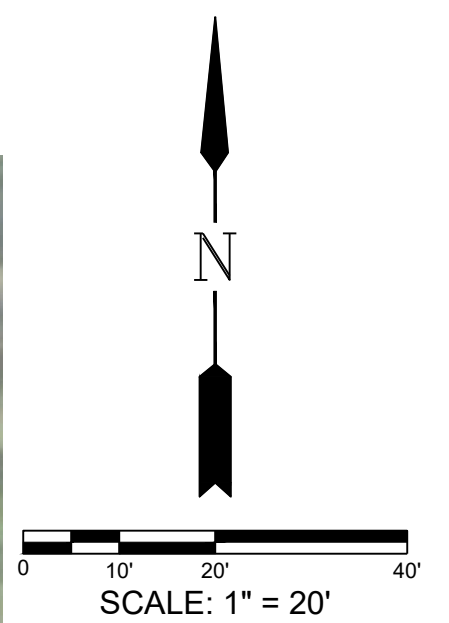
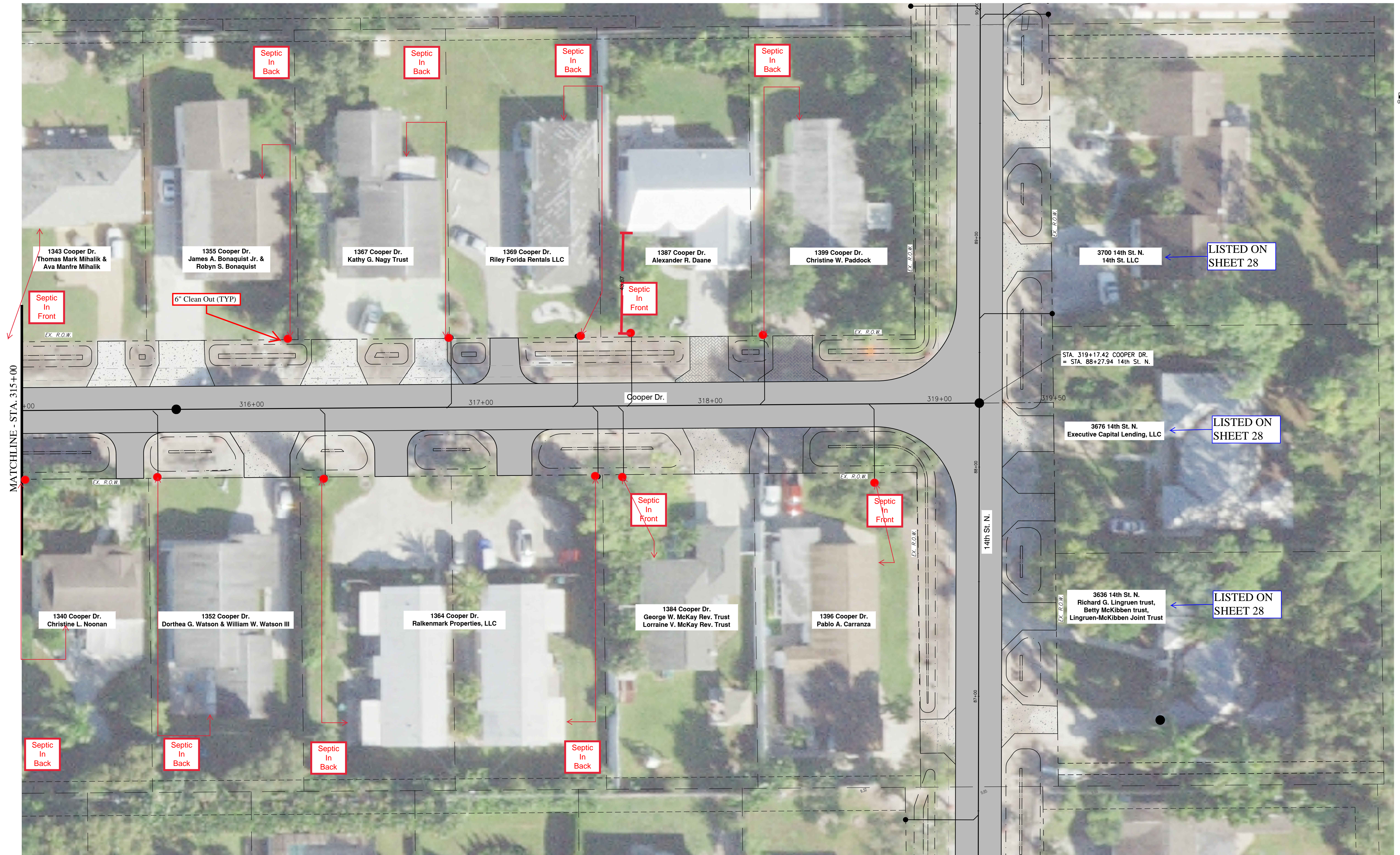
DESIGNED BY: A.P.D.
 DRAWN BY: D.M.S.
 APPROVED: J.A.F.
 JOB CODE: CCU230
 SCALE: VERT. 1" = 2'
 HORIZ. 1" = 20'

GradyMinor
 Civil Engineers • Land Surveyors • Planners • Landscape Architects
 Bonita Springs: 239.947.1144 www.GradyMinor.com Fort Myers: 239.690.4380

W. Goodlette-Frank Rd. Storm-Sewer Improvements
 STREET SERVICE EXHIBIT - COOPER DRIVE
 STA. 310+00 TO END
 ELEVATIONS SHOWN HEREON ARE BASED UPON NORTH AMERICAN VERTICAL DATUM 1988 (NAVD '88)
 CONVERSION FACTOR TO NATIONAL GEODETIC VERTICAL DATUM 1929 (NGVD '29) IS (+)1.266'

MUNICIPALITY: Collier County/City of Naples
 SEC./TOWNSHIP/RNG: 22/49S/25E
 DATE: MARCH, 2017
 SUBMITTAL TYPE: CONFORMED
 JUSTIN A. FREDERIKSEN, P.E.
 FLORIDA P.E. LICENSE NO. 66086
 SHEET 9 OF 39

G:\ENGINEERING\PROJ-ENG\CC\230\DWGS\EXHIBITS\STREETS FOR SERVICES\CCU230 - CO.DWG 10/12/2020 3:50 PM



REVISION	DATE	DESCRIPTION	BY


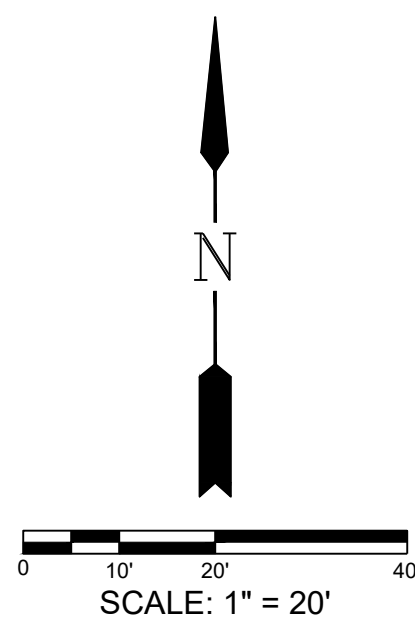
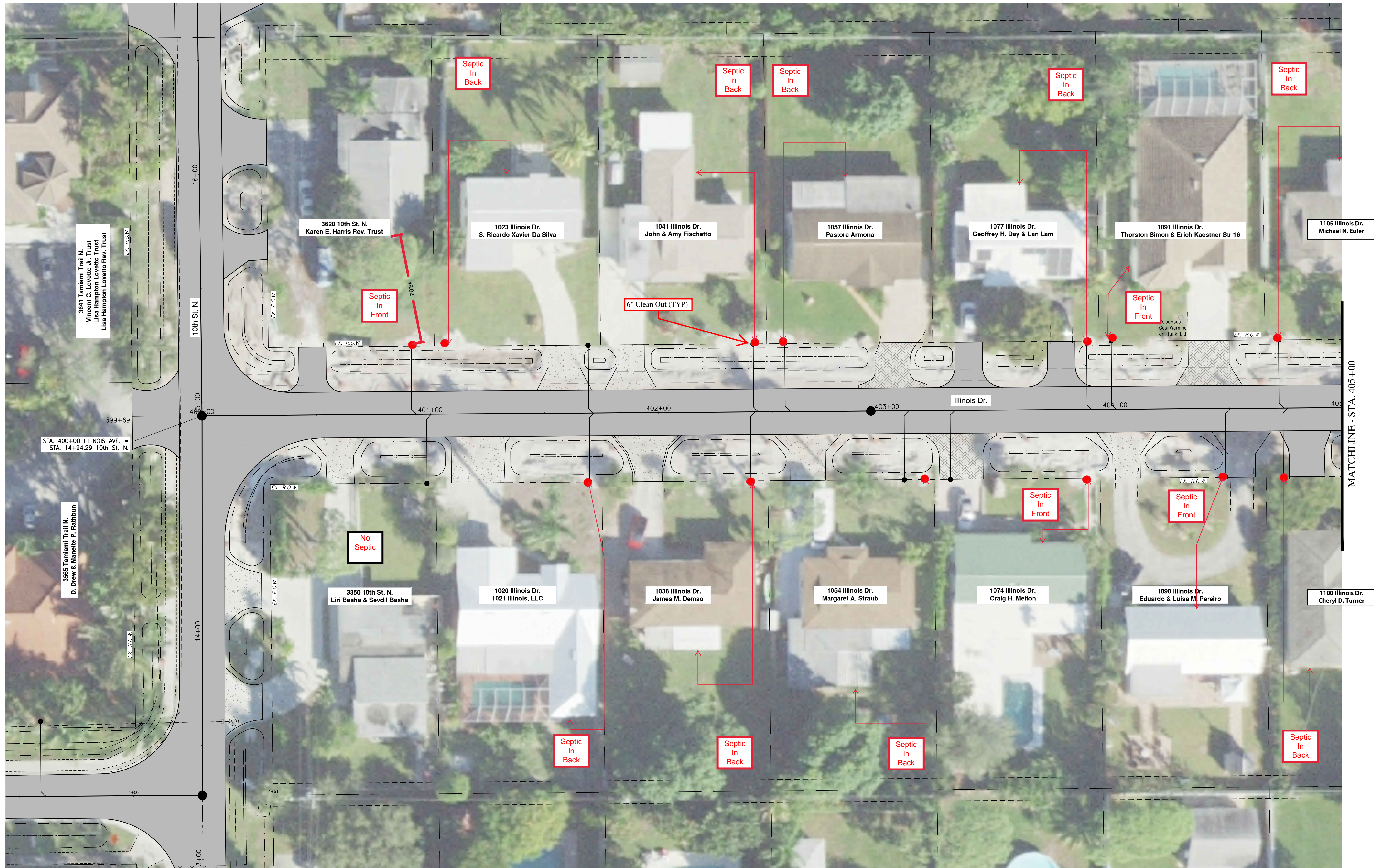
DESIGNED BY: A.P.D.
 DRAWN BY: D.M.S.
 APPROVED: J.A.F.
 JOB CODE: CCU230
 SCALE: VERT. 1" = 2'
 HORIZ. 1" = 20'

GradyMinor
 Civil Engineers • Land Surveyors • Planners • Landscape Architects
 3800 Via Del Rey
 Bonita Springs, Florida 34134
 Cert. of Auth. EB 0005151 Cert. of Auth. LB 0005151 Business LC 26000266
 Bonita Springs: 239.947.1144 www.GradyMinor.com Fort Myers: 239.690.4380

W. Goodlette-Frank Rd. Storm-Sewer Improvements
 STREET SERVICE EXHIBIT - COOPER DRIVE
 STA. 315+00 TO END
 ELEVATIONS SHOWN HEREON ARE BASED UPON NORTH AMERICAN VERTICAL DATUM 1988 (NAVD '88)
 CONVERSION FACTOR TO NATIONAL GEODETIC VERTICAL DATUM 1929 (NGVD '29) IS (+)1.266'

MUNICIPALITY: Collier County/City of Naples
 SEC./TOWNSHIP/RNG 22/49S/25E
 DATE: MARCH, 2017
 SUBMITTAL TYPE: CONFORMED
 JUSTIN A. FREDERIKSEN, P.E.
 FLORIDA P.E. LICENSE NO. 66086
 SHEET 10 OF 39

C:\ENGINEERING\PROJ-ENG\CCU230\DWG\EXHIBITS\STREETS FOR SERVICES\CCU230 - CO.DWG 10/12/2020 3:51 PM



REVISION	DATE	DESCRIPTION	BY

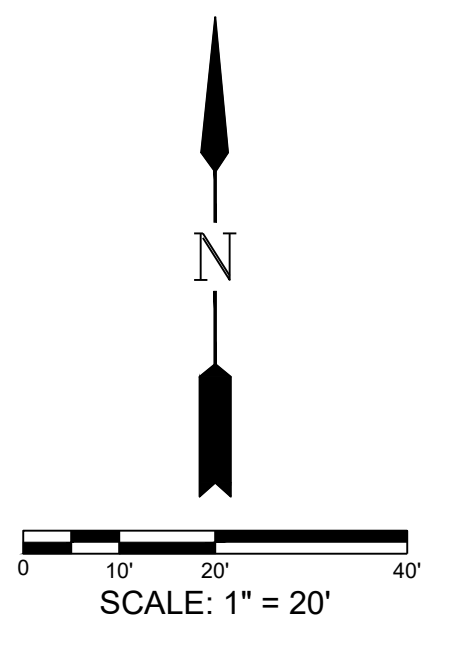
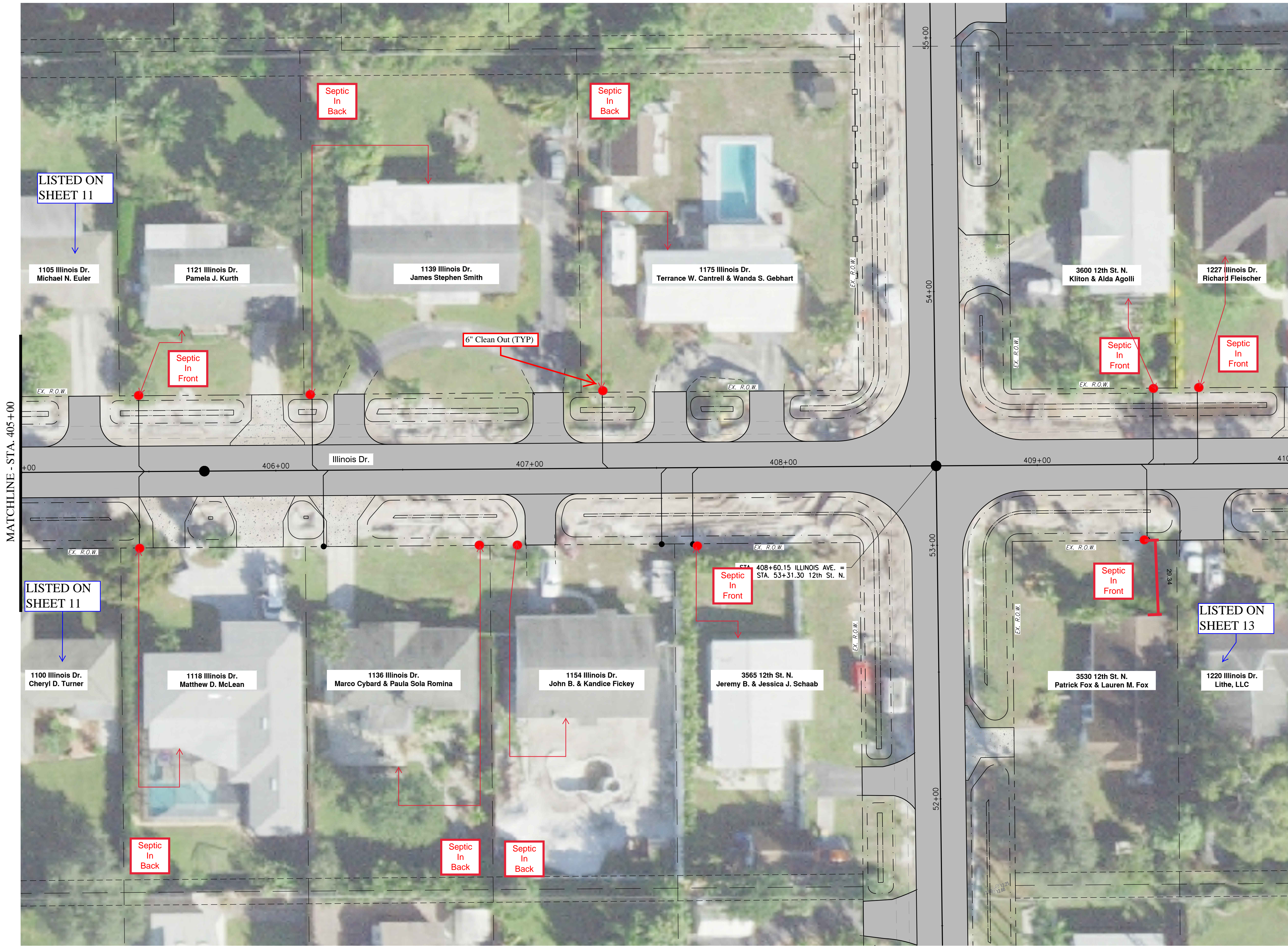
DESIGNED BY: J.A.F.
 DRAWN BY: D.M.S.
 APPROVED: J.A.F.
 JOB CODE: CCU230
 SCALE: VERT. 1" = 2'
 HORIZ. 1" = 20'

GradyMinor
 Civil Engineers • Land Surveyors • Planners • Landscape Architects
 Bonita Springs: 239.947.1144 www.GradyMinor.com Fort Myers: 239.690.4380

W. Goodlette-Frank Rd. Storm-Sewer Improvements
 STREET SERVICE EXHIBIT - ILLINOIS DRIVE
 STA. 400+00 TO STA. 405+00
 ELEVATIONS SHOWN HEREON ARE BASED UPON NORTH AMERICAN VERTICAL DATUM 1988 (NAVD '88)
 CONVERSION FACTOR TO NATIONAL GEODETIC VERTICAL DATUM 1929 (NGVD '29) IS (+)1.266'

MUNICIPALITY: Collier County/City of Naples
 SEC./TOWNSHIP/RNG: 22/49S/25E
 DATE: MARCH, 2017
 SUBMITTAL TYPE: CONFORMED
 JUSTIN A. FREDERIKSEN, P.E.
 FLORIDA P.E. LICENSE NO. 66086
 SHEET 11 OF 39

C:\ENGINEERING\PROJ-ENG\CCU230\DWG\SS\EXHIBITS\STREETS FOR SERVICES\CCU230 - ILLINOIS 10/12/2020 4:45 PM



MATCHLINE - STA. 405+00

MATCHLINE - STA. 410+00
FOR CONTINUATION, SEE SHEET 7

LISTED ON SHEET 11

LISTED ON SHEET 11

LISTED ON SHEET 13



REVISION	DATE	DESCRIPTION	BY

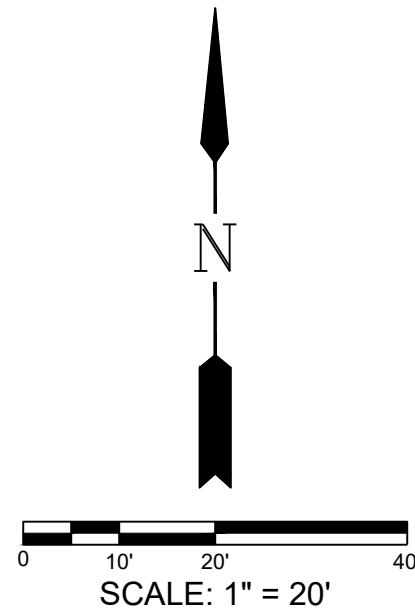
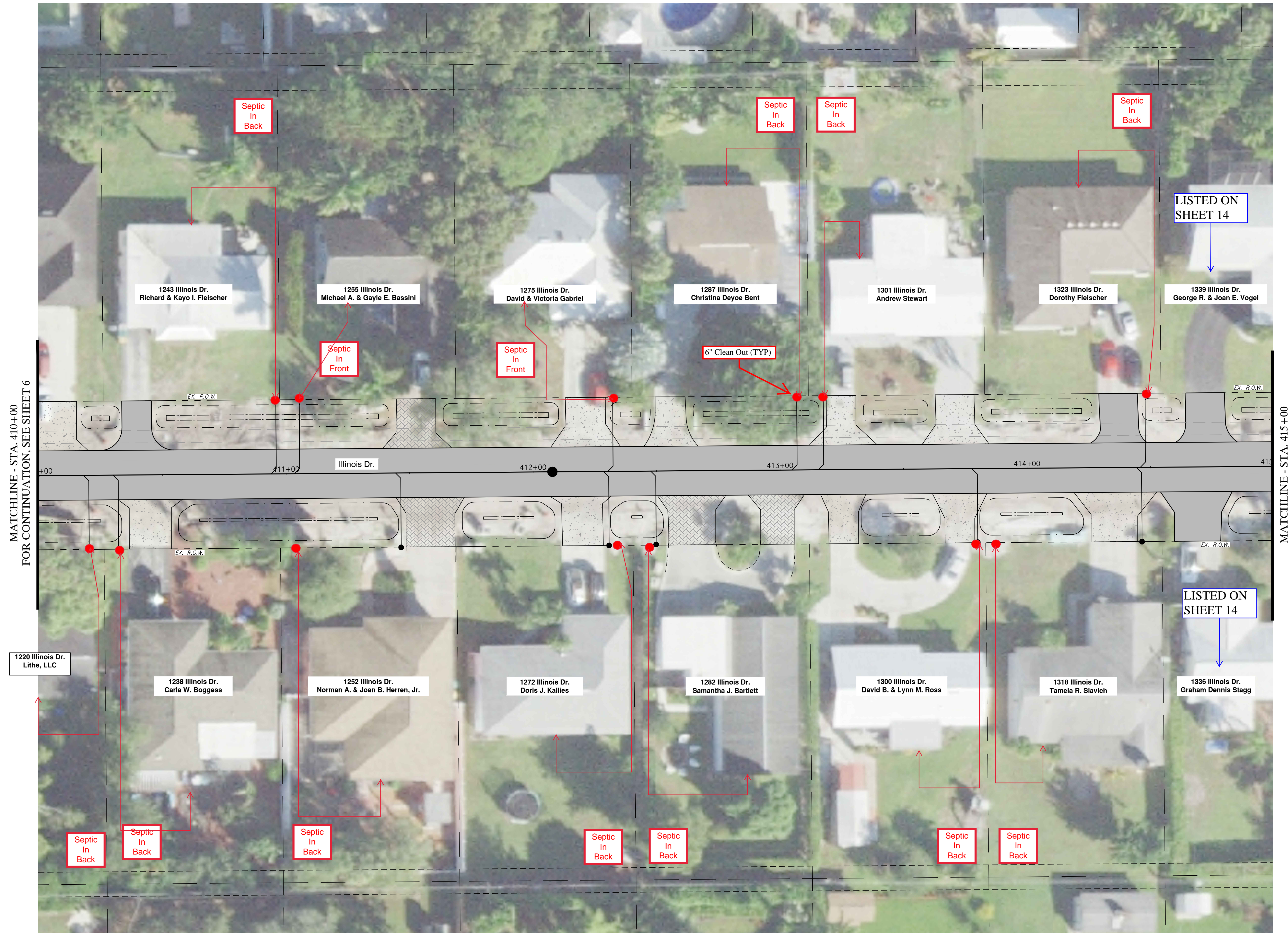
DESIGNED BY: J.A.F.
 DRAWN BY: D.M.S.
 APPROVED: J.A.F.
 JOB CODE: CCU230
 SCALE: VERT. 1" = 2'
 HORIZ. 1" = 20'

GradyMinor
 Civil Engineers • Land Surveyors • Planners • Landscape Architects
 Bonita Springs: 239.947.1144 www.GradyMinor.com Fort Myers: 239.690.4380

W. Goodlette-Frank Rd. Storm-Sewer Improvements
 STREET SERVICE EXHIBIT - ILLINOIS DRIVE
 STA. 400+00 TO STA. 410+00
 ELEVATIONS SHOWN HEREON ARE BASED UPON NORTH AMERICAN VERTICAL DATUM 1988 (NAVD '88)
 CONVERSION FACTOR TO NATIONAL GEODETIC VERTICAL DATUM 1929 (NGVD '29) IS (+)1.266'

MUNICIPALITY: Collier County/City of Naples
 SEC./TOWNSHIP/RNG: 22/49S/25E
 DATE: MARCH, 2017
 SUBMITTAL TYPE: CONFORMED
 SHEET 12 OF 39

C:\ENGINEERING\PROJ-ENG\CCU230\DWGS\EXHIBITS\STREETS FOR SERVICES\CCU230 - ILLINOIS 10/12/2020 4:46 PM



MATCHLINE - STA. 410+00
FOR CONTINUATION, SEE SHEET 6

MATCHLINE - STA. 415+00

LISTED ON SHEET 14

LISTED ON SHEET 14



REVISION	DATE	DESCRIPTION	BY



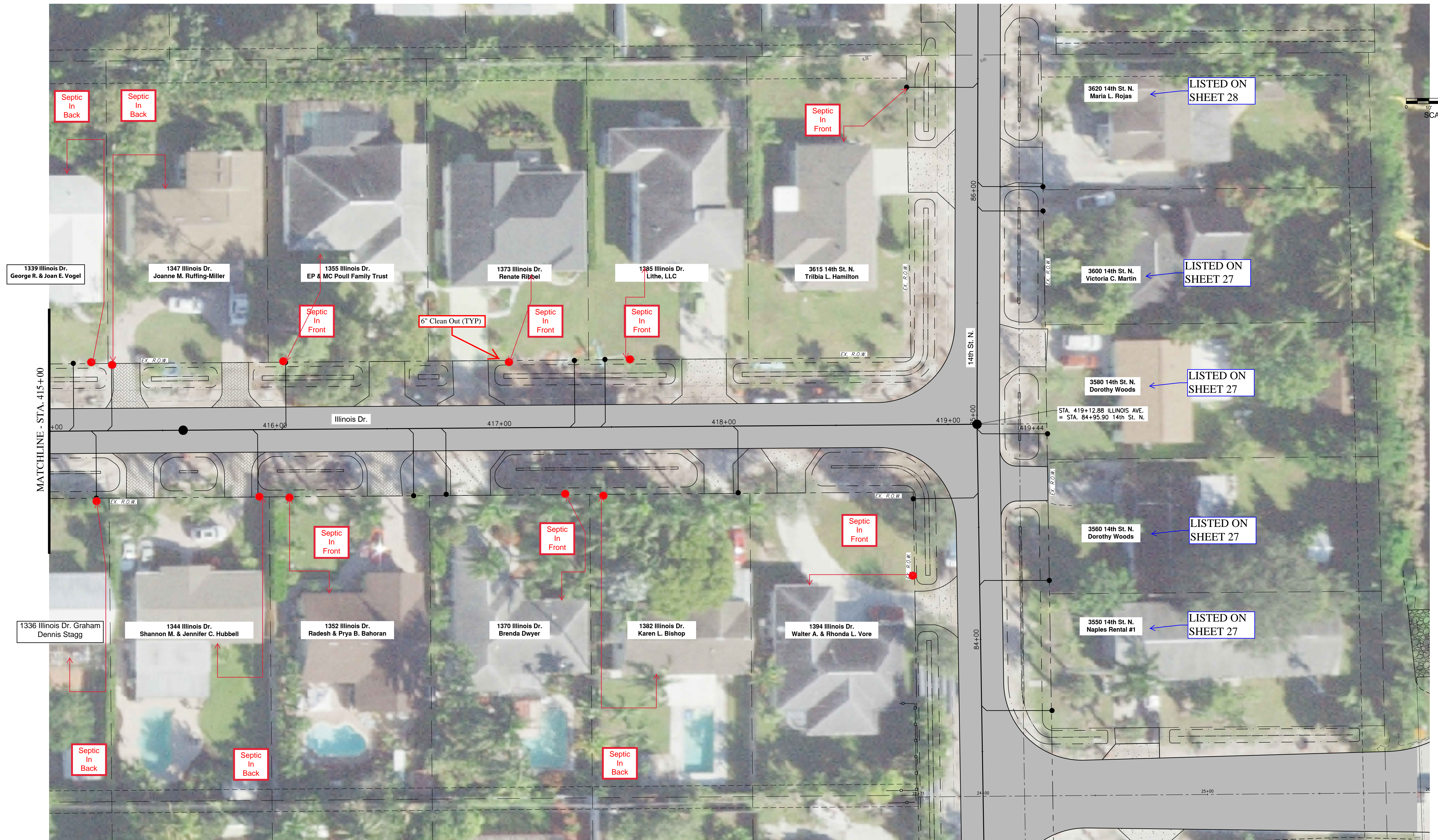
DESIGNED BY: J.A.F.
 DRAWN BY: D.M.S.
 APPROVED: J.A.F.
 JOB CODE: CCU230
 SCALE: VERT. 1" = 2'
 HORIZ. 1" = 20'

GradyMinor
 Civil Engineers • Land Surveyors • Planners • Landscape Architects
 Bonita Springs: 239.947.1144 www.GradyMinor.com Fort Myers: 239.690.4380

W. Goodlette-Frank Rd. Storm-Sewer Improvements
 STREET SERVICE EXHIBIT - ILLINOIS DRIVE
 STA. 410+00 TO 415+00
ELEVATIONS SHOWN HEREON ARE BASED UPON NORTH AMERICAN VERTICAL DATUM 1988 (NAVD '88)
 CONVERSION FACTOR TO NATIONAL GEODETIC VERTICAL DATUM 1929 (NGVD '29) IS (+)1.266'

MUNICIPALITY: Collier County/City of Naples
 SEC./TOWNSHIP/RNG: 22/49S/25E
 DATE: MARCH, 2017
 SUBMITTAL TYPE: CONFORMED
 JUSTIN A. FREDERIKSEN, P.E.
 FLORIDA P.E. LICENSE NO. 66086
 SHEET 13 OF 39

C:\ENGINEERING\PROJ-ENG\CCU230\DWGS\EXHIBITS\STREETS FOR SERVICES\CCU230 - ILLINOIS 10/12/2020 4:46 PM



REVISION	DATE	DESCRIPTION	BY


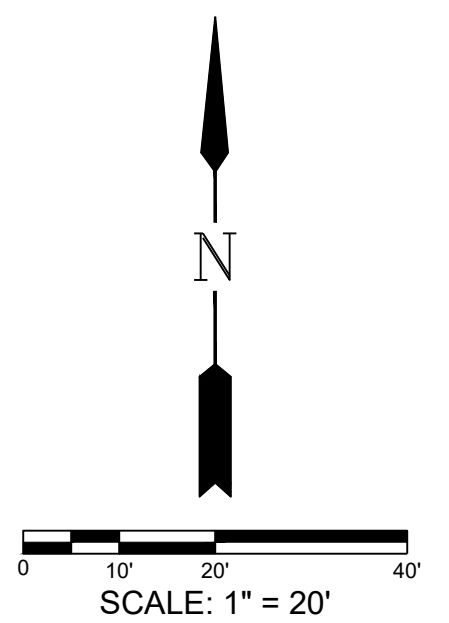
DESIGNED BY: J.A.F.
 DRAWN BY: D.M.S.
 APPROVED: J.A.F.
 JOB CODE: CCU230
 SCALE: VERT. 1" = 2'
 HORIZ. 1" = 20'

GradyMinor
 Civil Engineers • Land Surveyors • Planners • Landscape Architects
 Bonita Springs: 239.947.1144 www.GradyMinor.com Fort Myers: 239.690.4380

W. Goodlette-Frank Rd. Storm-Sewer Improvements
 STREET SERVICE EXHIBIT - ILLINOIS DRIVE
 STA. 415+00 TO END
 ELEVATIONS SHOWN HEREON ARE BASED UPON NORTH AMERICAN VERTICAL DATUM 1988 (NAVD '88)
 CONVERSION FACTOR TO NATIONAL GEODETIC VERTICAL DATUM 1929 (NGVD '29) IS (+)1.266'

MUNICIPALITY: Collier County/City of Naples
 SEC./TOWNSHIP/RNG: 22/49S/25E
 DATE: MARCH, 2017
 SUBMITTAL TYPE: CONFORMED
 JUSTIN A. FREDERIKSEN, P.E.
 FLORIDA P.E. LICENSE NO. 66086
 SHEET 14 OF 39

C:\ENGINEERING\PROJ-ENG\CCU230\DWGS\EXHIBITS\STREETS FOR SERVICES\CCU230 - ILLINOIS 10/12/2020 4:46 PM



REVISION	DATE	DESCRIPTION	BY

DESIGNED BY: A.P.D.
 DRAWN BY: D.M.S.
 APPROVED: J.A.F.
 JOB CODE: CCU230
 SCALE: VERT. 1" = 2'
 HORIZ. 1" = 20'

GradyMinor
 Civil Engineers • Land Surveyors • Planners • Landscape Architects
 Cert. of Auth. EB 0005151 Cert. of Auth. LB 0005151 Business LC 26000266
 Bonita Springs: 239.947.1144 www.GradyMinor.com Fort Myers: 239.690.4380

O. Grady Minor and Associates, P.A.
 3800 Via Del Rey
 Bonita Springs, Florida 34134

W. Goodlette-Frank Rd. Storm-Sewer Improvements

STREET SERVICE EXHIBIT - OHIO DRIVE
 STA. 0+00 TO END

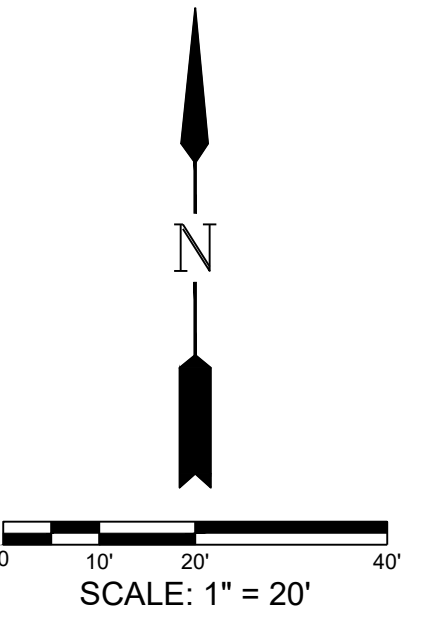
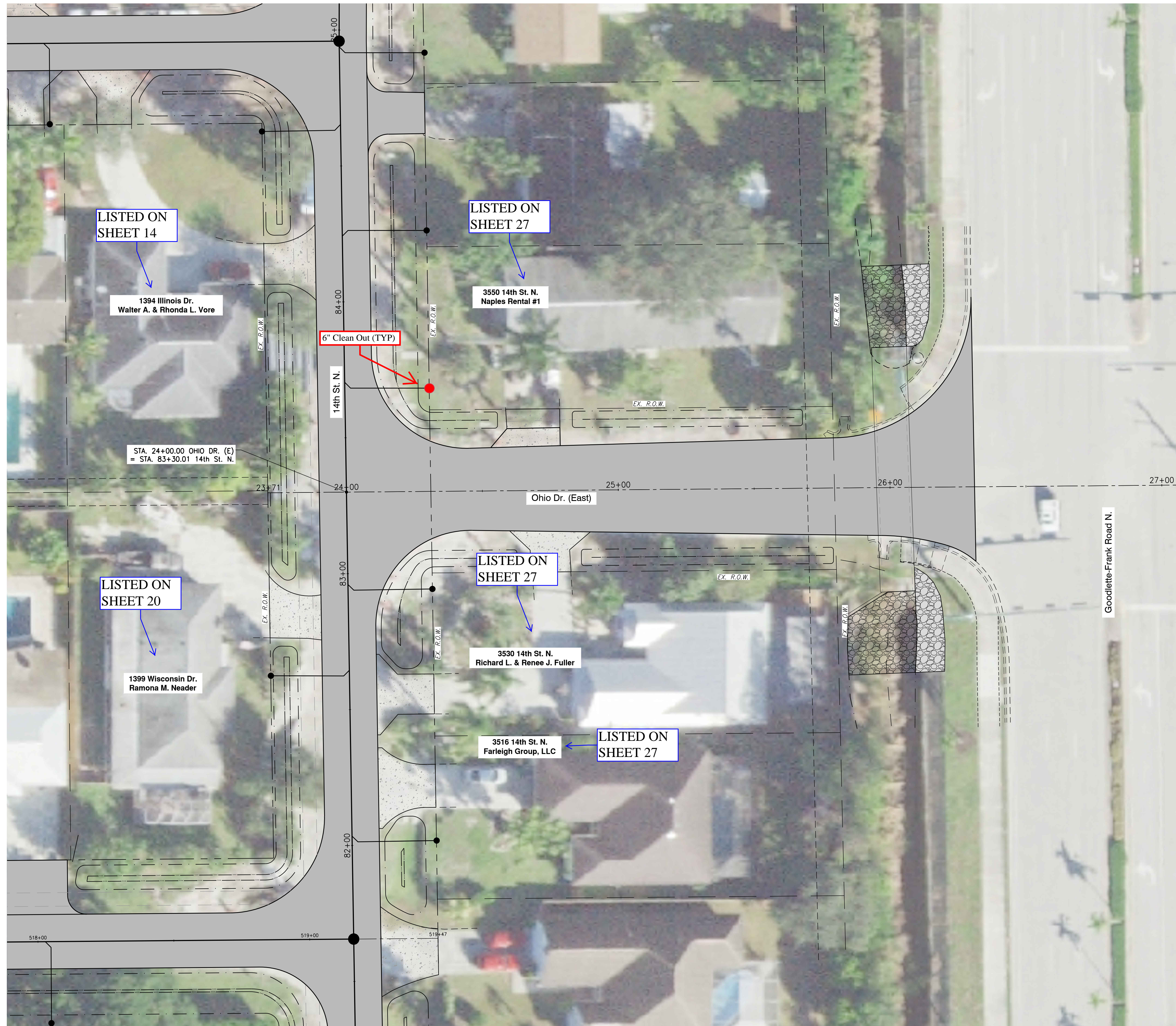
ELEVATIONS SHOWN HEREON ARE BASED UPON NORTH AMERICAN VERTICAL DATUM 1988 (NAVD '88)
 CONVERSION FACTOR TO NATIONAL GEODETIC VERTICAL DATUM 1929 (NGVD '29) IS (+)1.266'

MUNICIPALITY: Collier County/City of Naples
 SEC./TOWNSHIP/RNG: 22/49S/25E
 DATE: MARCH, 2017
 SUBMITTAL TYPE: CONFORMED

JUSTIN A. FREDERIKSEN, P.E.
 FLORIDA P.E. LICENSE NO. 66086

SHEET 15 OF 21

C:\ENGINEERING\PROJ-ENG\CCU230\DWGS\EXHIBITS\STREETS FOR SERVICES\CCU230 - OH.DWG 10/12/2020 5:04 PM



REVISION	DATE	DESCRIPTION	BY

DESIGNED BY: A.P.D.
 DRAWN BY: D.M.S.
 APPROVED: J.A.F.
 JOB CODE: CCU230
 SCALE: VERT. 1" = 2'
 HORIZ. 1" = 20'


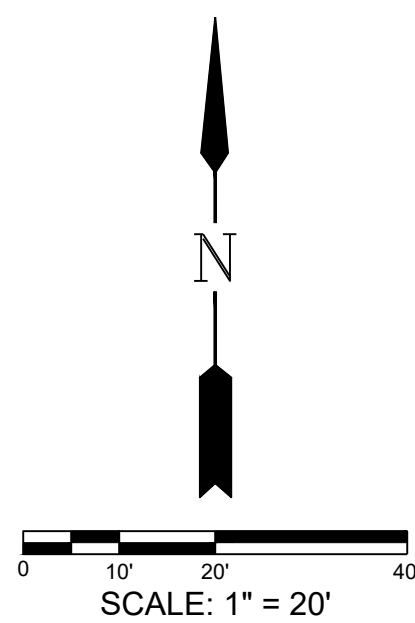
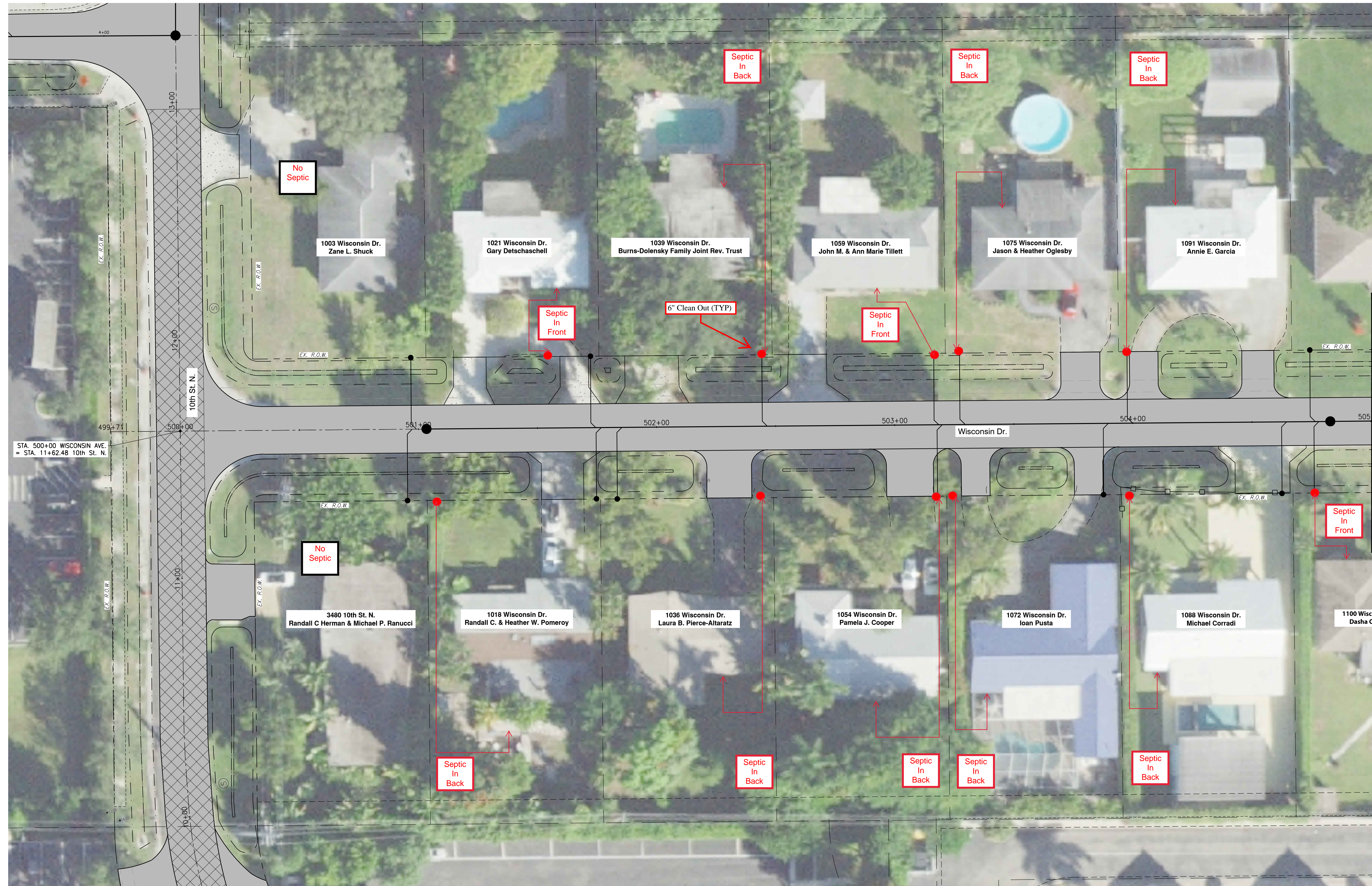
GradyMinor
 Civil Engineers • Land Surveyors • Planners • Landscape Architects
 Bonita Springs: 239.947.1144 www.GradyMinor.com Fort Myers: 239.690.4380

W. Goodlette-Frank Rd. Storm-Sewer Improvements
 STREET SERVICE EXHIBIT - OHIO DRIVE
 24+00 TO END
ELEVATIONS SHOWN HEREON ARE BASED UPON NORTH AMERICAN VERTICAL DATUM 1988 (NAVD '88)
 CONVERSION FACTOR TO NATIONAL GEODETIC VERTICAL DATUM 1929 (NGVD '29) IS (+)1.266'

JUSTIN A. FREDERIKSEN, P.E.
 FLORIDA P.E. LICENSE NO. 66086

MUNICIPALITY: Collier County/City of Naples
 SEC./TOWNSHIP/RNG 22/49S/25E
 DATE: MARCH, 2017
 SUBMITTAL TYPE: CONFORMED
 SHEET 16 OF 39

C:\ENGINEERING\PROJ-ENG\CCU230\DWGS\EXHIBITS\STREETS FOR SERVICES\CCU230 - OH.DWG 10/12/2020 5:04 PM



REVISION	DATE	DESCRIPTION	BY

DESIGNED BY: J.A.F.
 DRAWN BY: D.M.S.
 APPROVED: J.A.F.
 JOB CODE: CCU230
 SCALE: VERT. 1" = 2'
 HORIZ. 1" = 20'

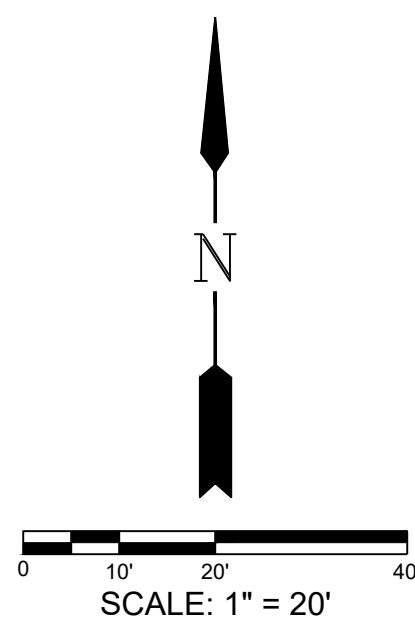
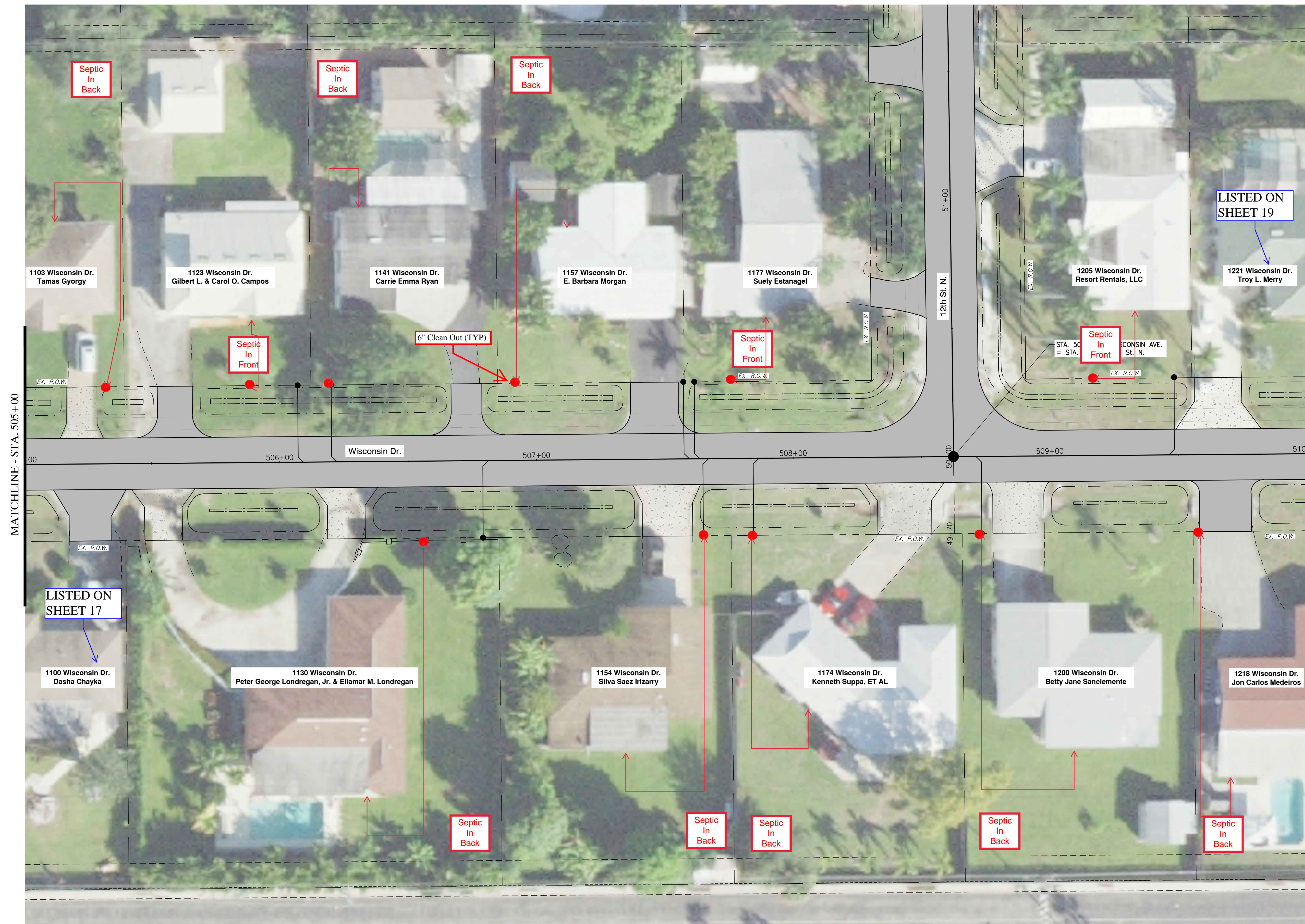
GradyMinor
 Civil Engineers • Land Surveyors • Planners • Landscape Architects
 3800 Via Del Rey, Bonita Springs, Florida 34134
 Cert. of Auth. EB 0005151 Cert. of Auth. LB 0005151
 Bonita Springs: 239.947.1144 www.GradyMinor.com Fort Myers: 239.690.4380

W. Goodlette-Frank Rd. Storm-Sewer Improvements
 STREET SERVICE EXHIBIT - WISCONSIN DRIVE
 STA. 500+00 TO STA. 505+00
 ELEVATIONS SHOWN HEREON ARE BASED UPON NORTH AMERICAN VERTICAL DATUM 1988 (NAVD '88)
 CONVERSION FACTOR TO NATIONAL GEODETIC VERTICAL DATUM 1929 (NGVD '29) IS (+)1.266'

JUSTIN A. FREDERIKSEN, P.E.
 FLORIDA P.E. LICENSE NO. 66086


MUNICIPALITY: Collier County/City of Naples
 SEC./TOWNSHIP/RNG: 22/49S/25E
 DATE: MARCH, 2017
 SUBMITTAL TYPE: CONFORMED
 SHEET 17 OF 39

CC:\ENGINEERING\PROJ-ENG\CCU230\DWG\EXHIBITS\STREETS FOR SERVICES\CCU230 - WISCONSIN 10/13/2020 10:40 AM



MATCHLINE - STA. 505+00

MATCHLINE - STA. 510+00
FOR CONTINUATION, SEE SHEET 9



REVISION	DATE	DESCRIPTION	BY

DESIGNED BY: J.A.F.
 DRAWN BY: D.M.S.
 APPROVED: J.A.F.
 JOB CODE: CCU230
 SCALE: VERT. 1" = 2'
 HORIZ. 1" = 20'

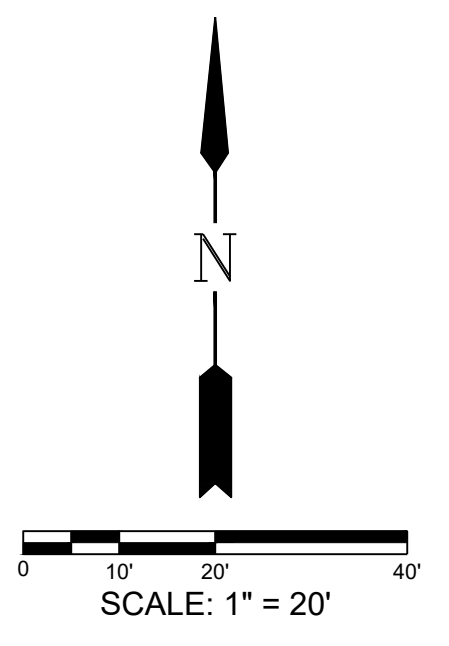
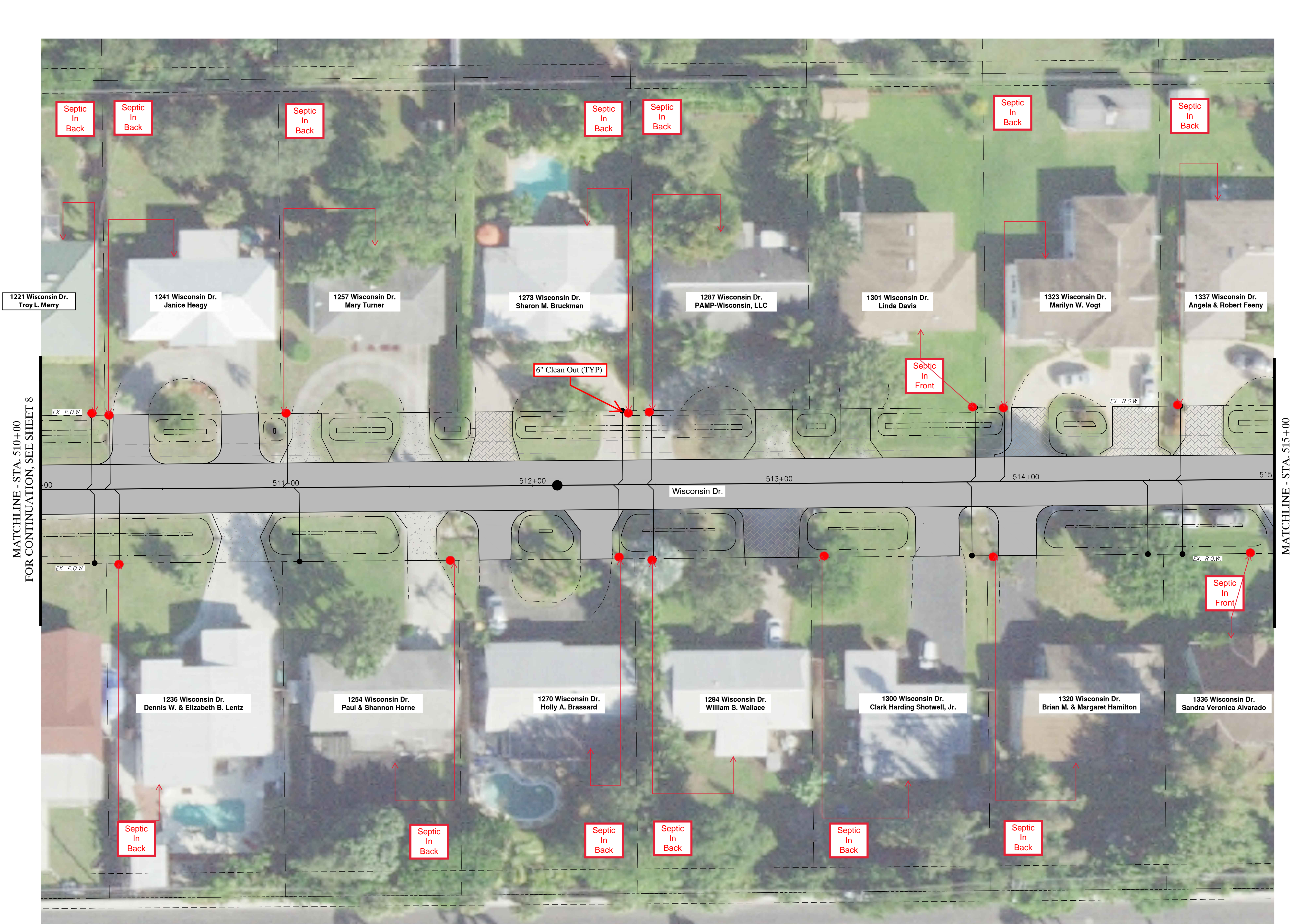
GradyMinor
 Civil Engineers • Land Surveyors • Planners • Landscape Architects
 Bonita Springs: 239.947.1144 www.GradyMinor.com Fort Myers: 239.690.4380

W. Goodlette-Frank Rd. Storm-Sewer Improvements
 STREET SERVICE EXHIBIT - WISCONSIN DRIVE
 STA. 505+00 TO STA. 510+00
ELEVATIONS SHOWN HEREON ARE BASED UPON NORTH AMERICAN VERTICAL DATUM 1988 (NAVD '88)
 CONVERSION FACTOR TO NATIONAL GEODETIC VERTICAL DATUM 1929 (NGVD '29) IS (+)1.266'

JUSTIN A. FREDERIKSEN, P.E.
 FLORIDA P.E. LICENSE NO. 66086

MUNICIPALITY:
 Collier County/City of Naples
 SEC./TOWNSHIP/RNG
 22/49S/25E
 DATE: MARCH, 2017
 SUBMITTAL TYPE:
 CONFORMED
 SHEET 18 OF 39

C:\ENGINEERING\PROJ-ENG\CCU230\DWGS\EXHIBITS\STREETS FOR SERVICES\CCU230 - W.DWG 10/13/2020 10:36 AM



MATCHLINE - STA. 510+00
FOR CONTINUATION, SEE SHEET 8

MATCHLINE - STA. 515+00



REVISION	DATE	DESCRIPTION	BY

DESIGNED BY: J.A.F.
 DRAWN BY: D.M.S.
 APPROVED: J.A.F.
 JOB CODE: CCU230
 SCALE: VERT. 1" = 2'
 HORIZ. 1" = 20'

GradyMinor
 Civil Engineers • Land Surveyors • Planners • Landscape Architects
 Bonita Springs: 239.947.1144 www.GradyMinor.com Fort Myers: 239.690.4380

Q. Grady Minor and Associates, P.A.
 3800 Via Del Rey
 Bonita Springs, Florida 34134
 Cert. of Auth. EB 0005151 Cert. of Auth. LB 0005151 Business LC 26000266

W. Goodlette-Frank Rd. Storm-Sewer Improvements

STREET SERVICE EXHIBIT - WISCONSIN DRIVE
 STA. 510+00 TO 515+00

ELEVATIONS SHOWN HEREON ARE BASED UPON NORTH AMERICAN VERTICAL DATUM 1988 (NAVD '88)
 CONVERSION FACTOR TO NATIONAL GEODETIC VERTICAL DATUM 1929 (NGVD '29) IS (+)1.266'

MUNICIPALITY:
 Collier County/City of Naples
 SEC./TOWNSHIP/RNG
 22/49S/25E


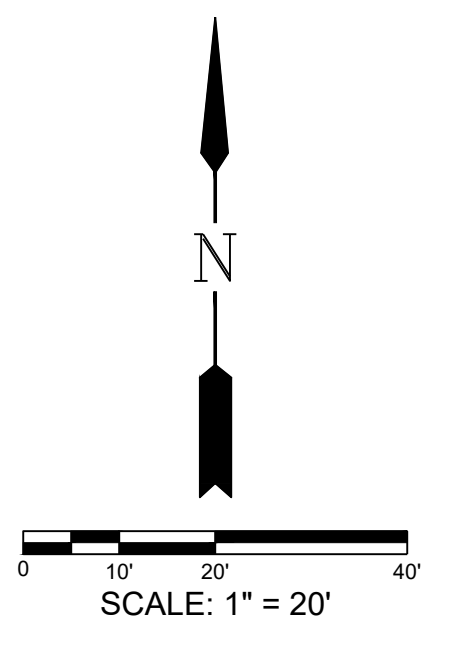
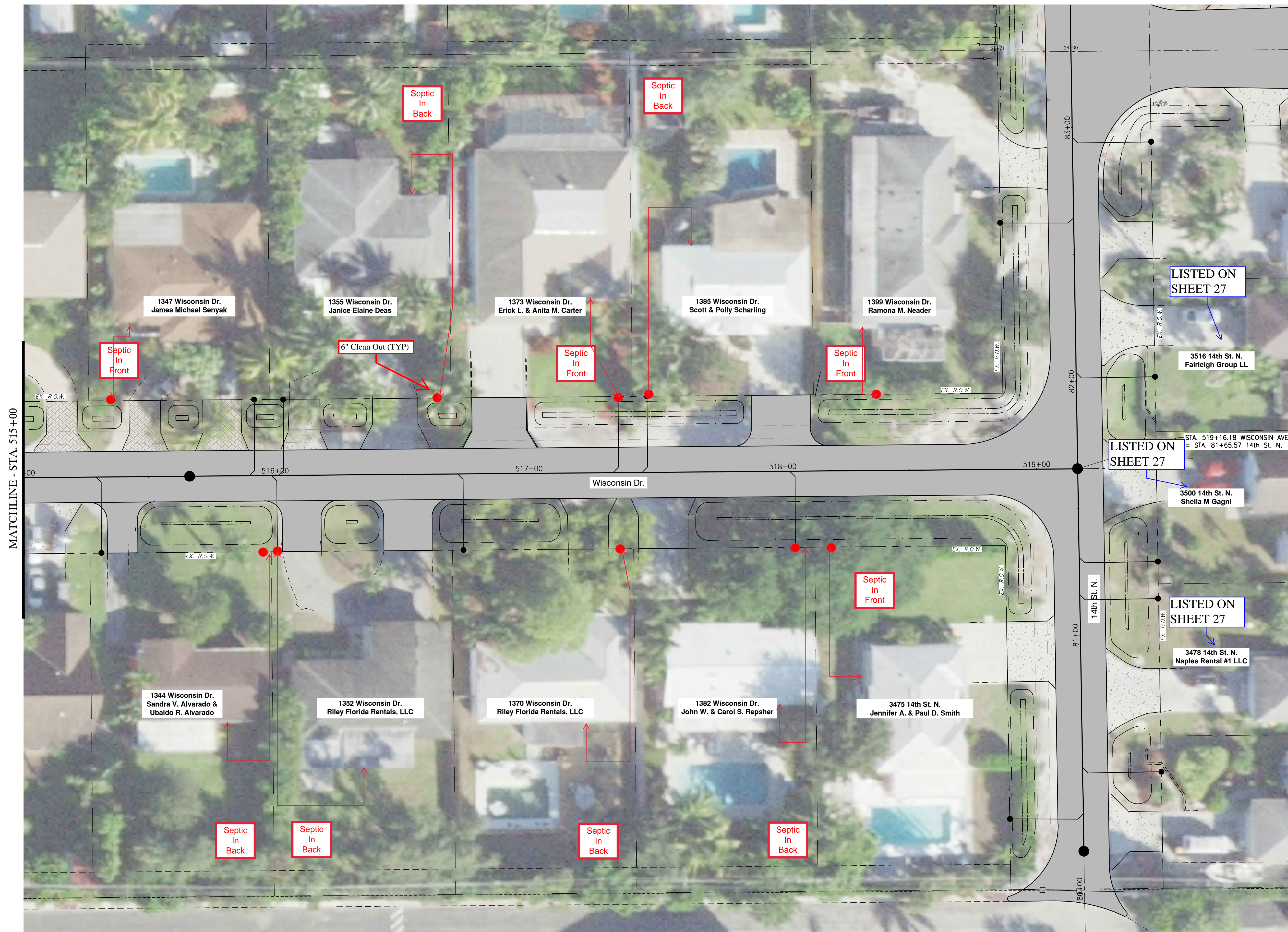
DATE:
 MARCH, 2017

SUBMITTAL TYPE:
 CONFORMED

JUSTIN A. FREDERIKSEN, P.E.
 FLORIDA P.E. LICENSE NO. 66086

SHEET 19 OF 39

C:\ENGINEERING\PROJ-ENG\CC\230\DWGS\EXHIBITS\STREETS FOR SERVICES\CCU230 - W.DWG 10/13/2020 10:34 AM



REVISION	DATE	DESCRIPTION	BY

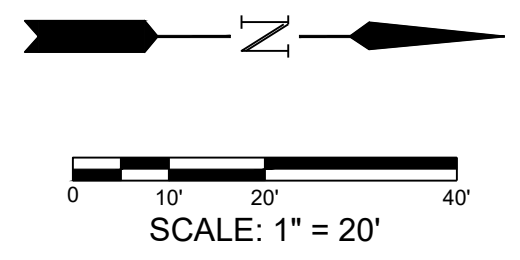
DESIGNED BY: J.A.F.
 DRAWN BY: D.M.S.
 APPROVED: J.A.F.
 JOB CODE: CCU230
 SCALE: VERT. 1" = 2'
 HORIZ. 1" = 20'

GradyMinor
 Civil Engineers • Land Surveyors • Planners • Landscape Architects
 3800 Via Del Rey
 Bonita Springs, Florida 34134
 Cert. of Auth. EB 0005151 Cert. of Auth. LB 0005151
 Business LC 26000266
 Fort Myers: 239.690.4380
 www.GradyMinor.com


W. Goodlette-Frank Rd. Storm-Sewer Improvements
 STREET SERVICE EXHIBIT - WISCONSIN DRIVE
 STA. 515+00 TO END
 ELEVATIONS SHOWN HEREON ARE BASED UPON NORTH AMERICAN VERTICAL DATUM 1988 (NAVD '88)
 CONVERSION FACTOR TO NATIONAL GEODETIC VERTICAL DATUM 1929 (NGVD '29) IS (+)1.266'

MUNICIPALITY: Collier County/City of Naples
 SEC./TOWNSHIP/RNG: 22/49S/25E
 DATE: MARCH, 2017
 SUBMITTAL TYPE: CONFORMED
 JUSTIN A. FREDERIKSEN, P.E.
 FLORIDA P.E. LICENSE NO. 66086
 SHEET 20 OF 39

C:\ENGINEERING\PROJ-ENG\CCU230\DWGS\EXHIBITS\STREETS FOR SERVICES\CCU230 - WIDWGE 10/13/2020 10:32 AM



MATCHLINE - STA. 6+00



REVISION	DATE	DESCRIPTION	BY

DESIGNED BY: A.P.D.
 DRAWN BY: D.M.S.
 APPROVED: J.A.F.
 JOB CODE: CCU230
 SCALE: VERT. 1" = 2'
 HORIZ. 1" = 20'

GradyMinor
 Civil Engineers • Land Surveyors • Planners • Landscape Architects
 O. Grady Minor and Associates, P.A.
 3800 Via Del Rey
 Bonita Springs, Florida 34134
 Cert. of Auth. EB 0005151 Cert. of Auth. LB 0005151
 Business LC 26000266
 Bonita Springs: 239.947.1144 www.GradyMinor.com Fort Myers: 239.690.4380

W. Goodlette-Frank Rd. Storm-Sewer Improvements
 STREET SERVICE EXHIBIT - 10TH ST. N
 STA. 0+00 TO STA. 6+00
 ELEVATIONS SHOWN HEREON ARE BASED UPON NORTH AMERICAN VERTICAL DATUM 1988 (NAVD '88)
 CONVERSION FACTOR TO NATIONAL GEODETIC VERTICAL DATUM 1929 (NGVD '29) IS (+)1.266'

JUSTIN A. FREDERIKSEN, P.E.
 FLORIDA P.E. LICENSE NO. 66086


MUNICIPALITY: Collier County/City of Naples
 SEC./TOWNSHIP/RNG 22/49S/25E
 DATE: MARCH, 2017
 SUBMITTAL TYPE: CONFORMED
 SHEET 21 OF 39

C:\ENGINEERING\PROJ-ENG\CC\230\DWGS\EXHIBITS\STREETS FOR SERVICES\CCU230 - 10TH.DWG 10/12/2020 2:31 PM



MATCHLINE - STA. 6+00

MATCHLINE - STA. 12+50
FOR CONTINUATION, SEE SHEET 13



REVISION	DATE	DESCRIPTION	BY

DESIGNED BY: A.P.D.
 DRAWN BY: D.M.S.
 APPROVED: J.A.F.
 JOB CODE: CCU230
 SCALE: VERT. 1" = 2'
 HORIZ. 1" = 20'

GradyMinor
 Civil Engineers • Land Surveyors • Planners • Landscape Architects
 Bonita Springs: 239.947.1144 www.GradyMinor.com Fort Myers: 239.690.4380

O. Grady Minor and Associates, P.A.
 3800 Via Del Rey
 Bonita Springs, Florida 34134
 Cert. of Auth. EB 0005151 Cert. of Auth. LB 0005151
 Business LC 26000266

W. Goodlette-Frank Rd. Storm-Sewer Improvements

STREET SERVICE EXHIBIT - 10TH ST. N
 STA. 6+00 TO STA. 12+50

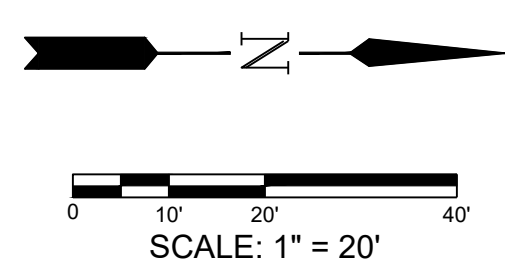
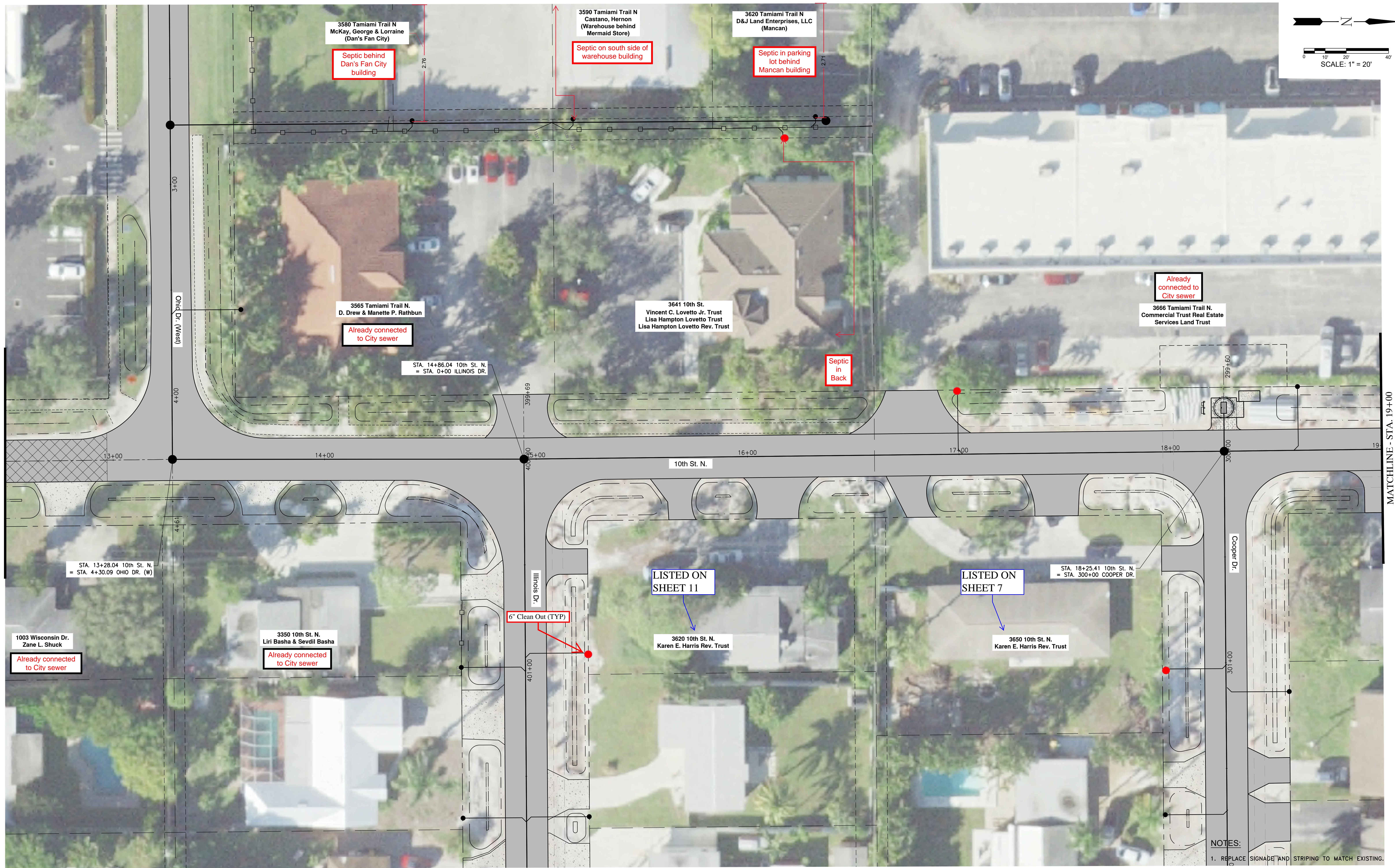
ELEVATIONS SHOWN HEREON ARE BASED UPON NORTH AMERICAN VERTICAL DATUM 1988 (NAVD '88)
 CONVERSION FACTOR TO NATIONAL GEODETIC VERTICAL DATUM 1929 (NGVD '29) IS (+)1.266'

MUNICIPALITY:
 Collier County/City of Naples
 SEC./TOWNSHIP/RNG
 22/49S/25E

DATE: MARCH, 2017
 SUBMITTAL TYPE:
 CONFORMED

JUSTIN A. FREDERIKSEN, P.E.
 FLORIDA P.E. LICENSE NO. 66086


SHEET 22 OF 39



MATCHLINE - STA. 12+50
FOR CONTINUATION, SEE SHEET 12

MATCHLINE - STA. 19+00

NOTES:
1. REPLACE SIGNAGE AND STRIPING TO MATCH EXISTING.
2. ALL STRIPING SHALL BE THERMOPLASTIC.



REVISION	DATE	DESCRIPTION	BY

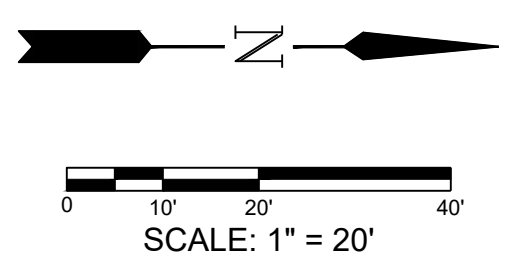
DESIGNED BY: J.A.F.
DRAWN BY: D.M.S.
APPROVED: J.A.F.
JOB CODE: CCU230
SCALE: VERT. 1" = 2'
HORIZ. 1" = 20'

GradyMinor
Civil Engineers • Land Surveyors • Planners • Landscape Architects
Cert. of Auth. EB 0005151 Cert. of Auth. LB 0005151
Bonita Springs: 239.947.1144 www.GradyMinor.com Fort Myers: 239.690.4380

W. Goodlette-Frank Rd. Storm-Sewer Improvements
SIGNING, PAVEMENT MARKING, GRADING
AND PAVING PLAN - 10TH ST. N.
STA. 12+50 TO 19+00
ELEVATIONS SHOWN HEREON ARE BASED UPON NORTH AMERICAN VERTICAL DATUM 1988 (NAVD '88)
CONVERSION FACTOR TO NATIONAL GEODETIC VERTICAL DATUM 1929 (NGVD '29) IS (+)1.266'

MUNICIPALITY: Collier County/City of Naples
SEC./TOWNSHIP/RNG: 22/49S/25E
DATE: MARCH, 2017
SUBMITTAL TYPE: CONFORMED
JUSTIN A. FREDERIKSEN, P.E.
FLORIDA P.E. LICENSE NO. 66086
SHEET 23 OF 39

C:\ENGINEERING\PROJ-ENG\CCU230\CD\DWGS\EXHIBITS\STREETS FOR SERVICES\CCU230 - 10TH ST. N. 10/12/2020 2:32 PM



- NOTES:**
1. REPLACE SIGNAGE AND STRIPING TO MATCH EXISTING.
 2. ALL STRIPING SHALL BE THERMOPLASTIC.



REVISION	DATE	DESCRIPTION	BY

DESIGNED BY: J.A.F.
 DRAWN BY: D.M.S.
 APPROVED: J.A.F.
 JOB CODE: CCU230
 SCALE: VERT. 1" = 2'
 HORIZ. 1" = 20'


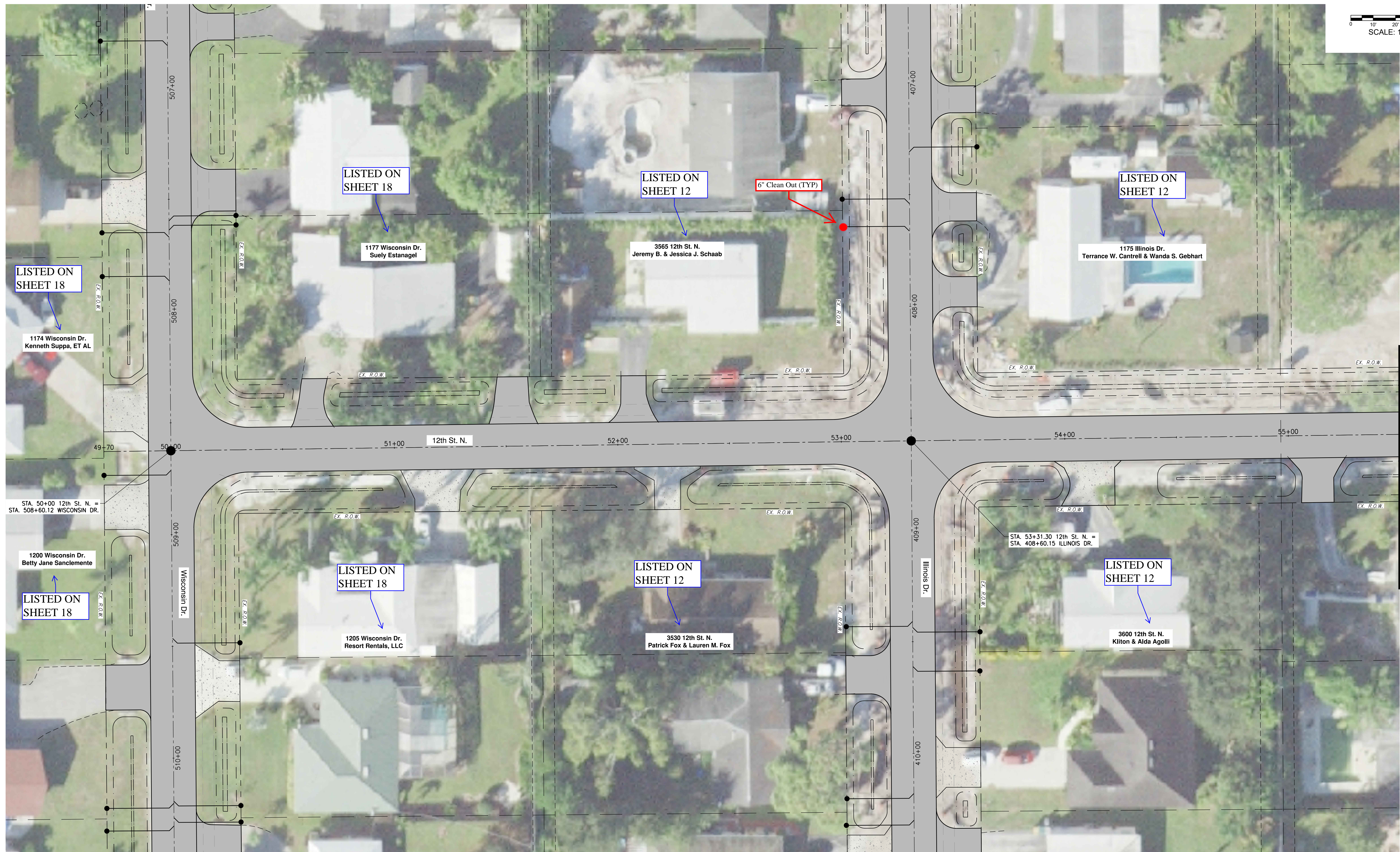
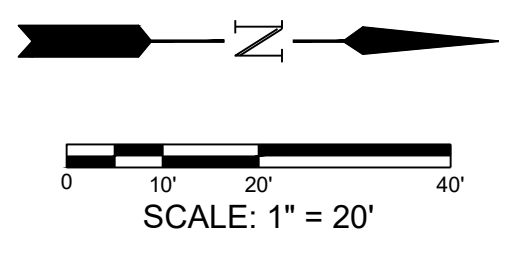
GradyMinor
 Civil Engineers • Land Surveyors • Planners • Landscape Architects
 Bonita Springs: 239.947.1144 www.GradyMinor.com Fort Myers: 239.690.4380

W. Goodlette-Frank Rd. Storm-Sewer Improvements
 SIGNING, PAVEMENT MARKING, GRADING
 AND PAVING PLAN - 10TH ST. N.
 STA. 19+00 TO END

JUSTIN A. FREDERIKSEN, P.E.
 FLORIDA P.E. LICENSE NO. 66086

MUNICIPALITY: Collier County/City of Naples
 SEC./TOWNSHIP/RNG: 22/49S/25E
 DATE: MARCH, 2017
 SUBMITTAL TYPE: CONFORMED
 SHEET 24 OF 39

G:\ENGINEERING\PROJ-ENG\CCU230\DWGS\EXHIBITS\STREETS FOR SERVICES\CCU230 - 10TH.DWG 10/12/2020 2:32 PM



REVISION	DATE	DESCRIPTION	BY

DESIGNED BY: A.P.D.
 DRAWN BY: D.M.S.
 APPROVED: J.A.F.
 JOB CODE: CCU230
 SCALE: VERT. 1" = 2'
 HORIZ. 1" = 20'

GradyMinor
 Civil Engineers • Land Surveyors • Planners • Landscape Architects
 Cert. of Auth. EB 0005151 Cert. of Auth. LB 0005151
 Bonita Springs: 239.947.1144 www.GradyMinor.com Fort Myers: 239.690.4380

O. Grady Minor and Associates, P.A.
 3800 Via Del Rey
 Bonita Springs, Florida 34134
 Business LC 26000266

W. Goodlette-Frank Rd. Storm-Sewer Improvements

STREET SERVICE EXHIBIT - 12TH ST. N
 STA. 50+00 TO 55+00


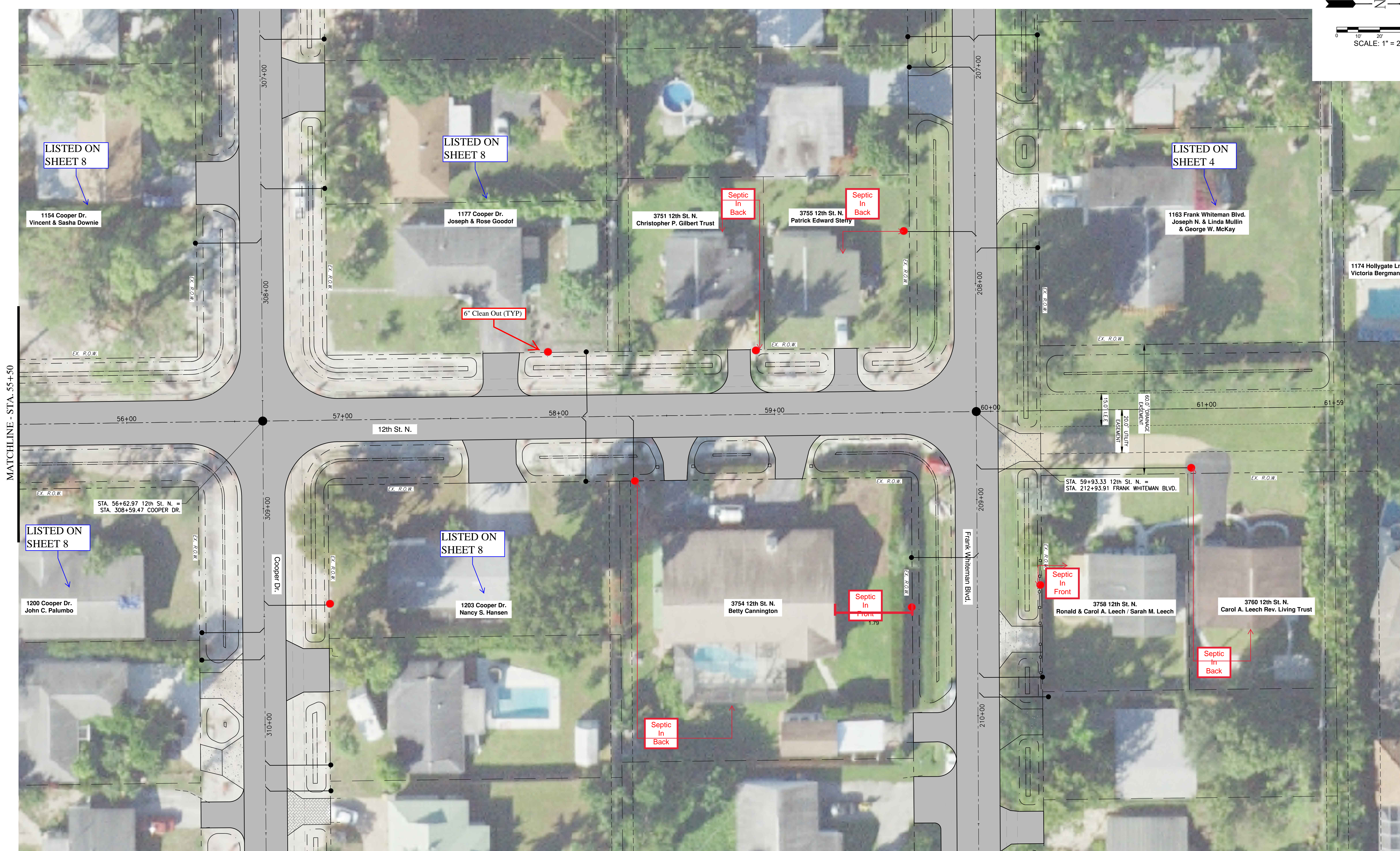
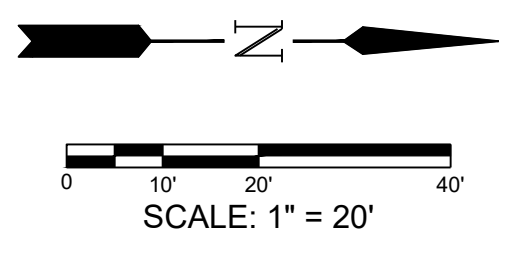
ELEVATIONS SHOWN HEREON ARE BASED UPON NORTH AMERICAN VERTICAL DATUM 1988 (NAVD '88)
 CONVERSION FACTOR TO NATIONAL GEODETIC VERTICAL DATUM 1929 (NGVD '29) IS (+)1.266'

MUNICIPALITY: Collier County/City of Naples
 SEC./TOWNSHIP/RNG 22/49S/25E
 DATE: MARCH, 2017
 SUBMITTAL TYPE: CONFORMED

JUSTIN A. FREDERIKSEN, P.E.
 FLORIDA P.E. LICENSE NO. 66086

SHEET 25 OF 39

C:\ENGINEERING\PROJ-ENG\CCU230\DWGS\EXHIBITS\STREETS FOR SERVICES\CCU230 - 12TH.DWG 10/12/2020 3:26 PM



REVISION	DATE	DESCRIPTION	BY


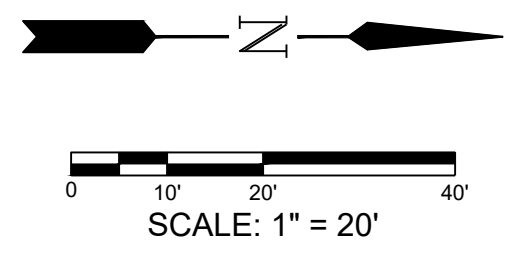
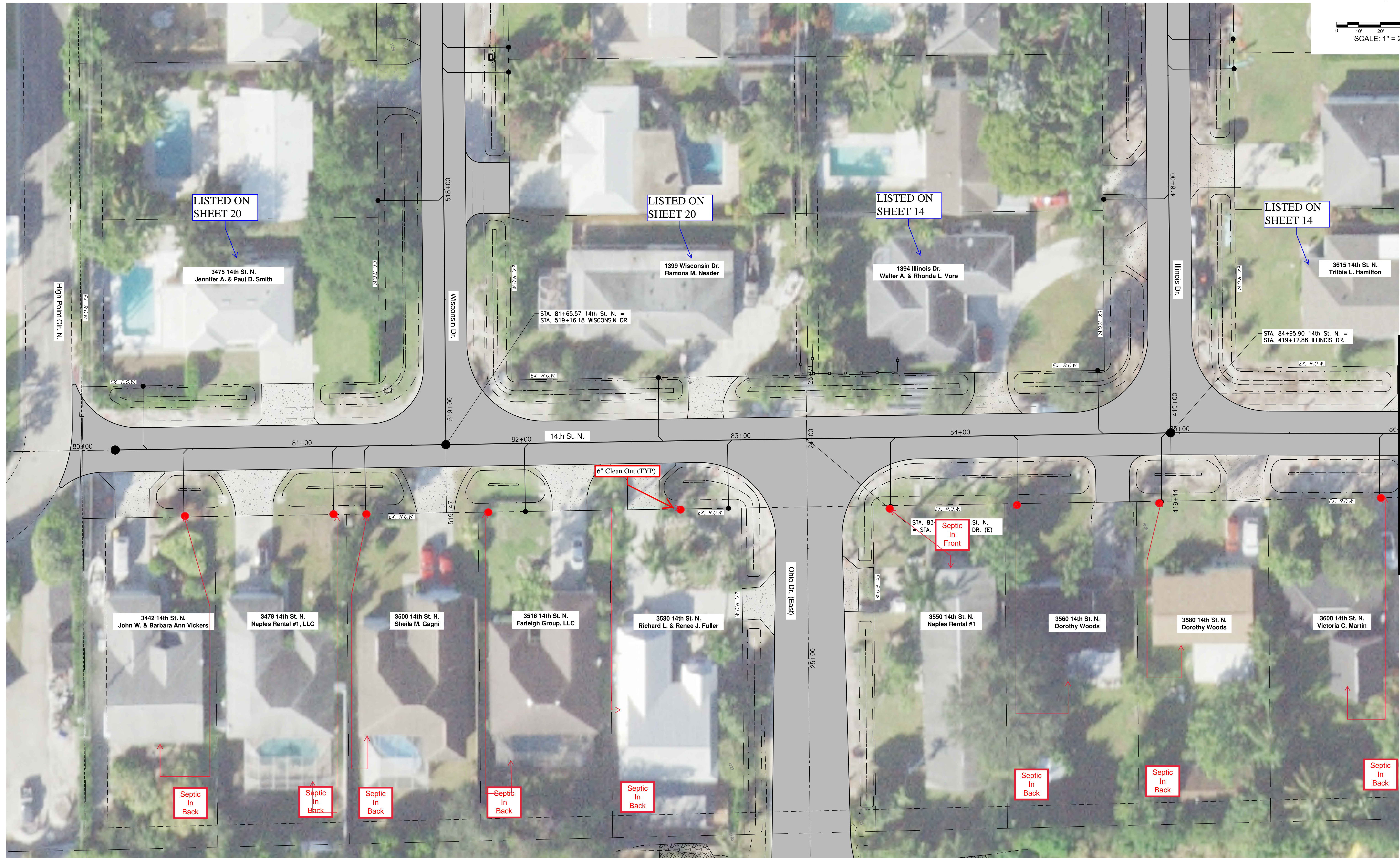
DESIGNED BY: A.P.D.
 DRAWN BY: D.M.S.
 APPROVED: J.A.F.
 JOB CODE: CCU230
 SCALE: VERT. 1" = 2'
 HORIZ. 1" = 20'

GradyMinor
 Civil Engineers • Land Surveyors • Planners • Landscape Architects
 3800 Via Del Rey, Bonita Springs, Florida 34134
 Cert. of Auth. EB 0005151 Cert. of Auth. LB 0005151 Business LC 26000266
 Bonita Springs: 239.947.1144 www.GradyMinor.com Fort Myers: 239.690.4380

W. Goodlette-Frank Rd. Storm-Sewer Improvements
 STREET SERVICE EXHIBIT - 12TH ST. N
 STA. 55+00 TO END
 ELEVATIONS SHOWN HEREON ARE BASED UPON NORTH AMERICAN VERTICAL DATUM 1988 (NAVD '88)
 CONVERSION FACTOR TO NATIONAL GEODETIC VERTICAL DATUM 1929 (NGVD '29) IS (+/-)1.266'

MUNICIPALITY: Collier County/City of Naples
 SEC./TOWNSHIP/RNG: 22/49S/25E
 DATE: MARCH, 2017
 SUBMITTAL TYPE: CONFORMED
 JUSTIN A. FREDERIKSEN, P.E.
 FLORIDA P.E. LICENSE NO. 66086
 SHEET 26 OF 39

G:\ENGINEERING\PROJ-ENG\CCU230\DWGS\EXHIBITS\STREETS FOR SERVICES\CCU230 - 12TH.DWG 10/12/2020 3:26 PM



REVISION	DATE	DESCRIPTION	BY


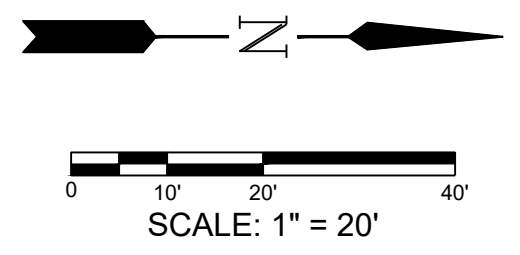
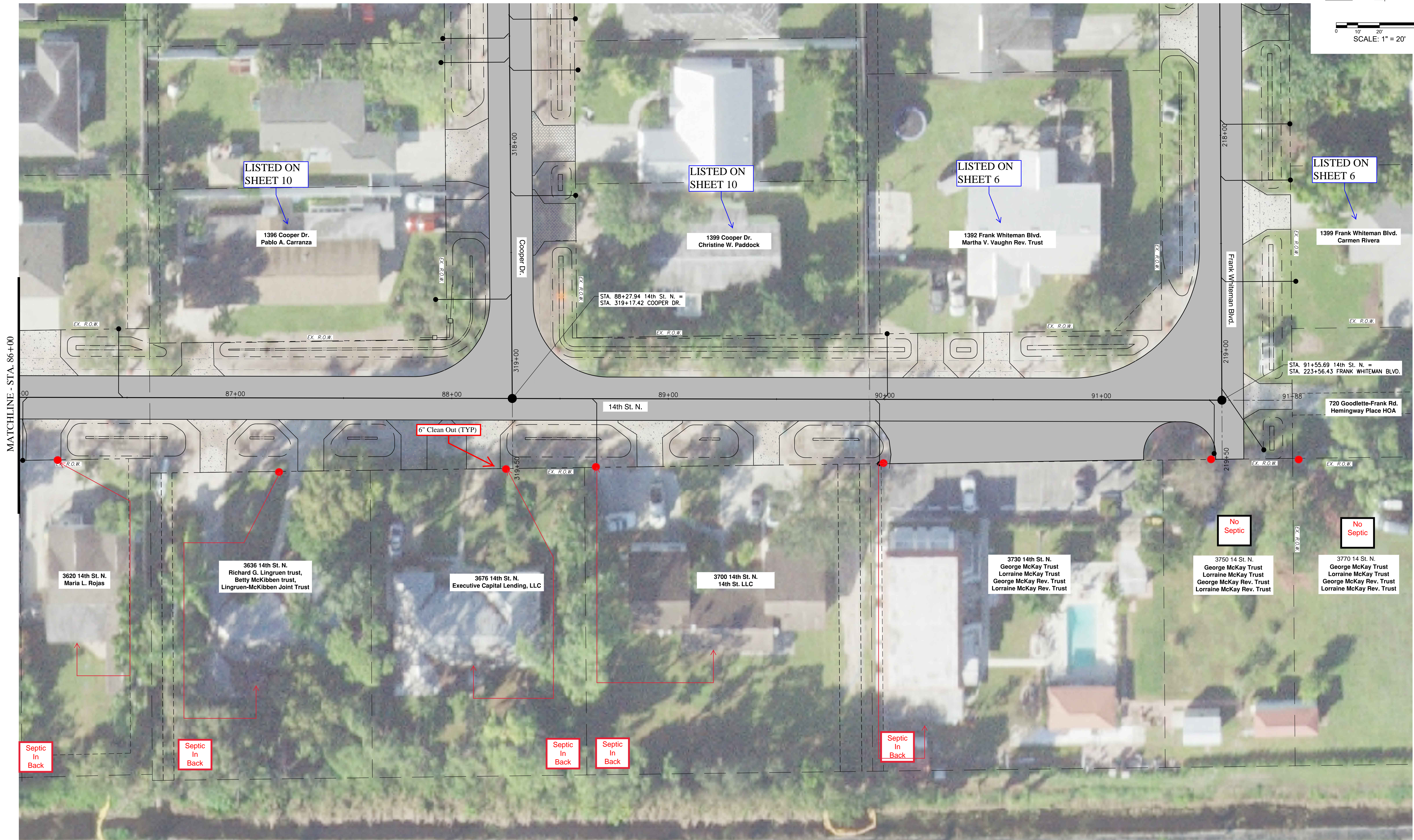
DESIGNED BY: A.P.D.
 DRAWN BY: D.M.S.
 APPROVED: J.A.F.
 JOB CODE: CCU230
 SCALE: VERT. 1" = 2'
 HORIZ. 1" = 20'

GradyMinor
 Civil Engineers • Land Surveyors • Planners • Landscape Architects
 Cert. of Auth. EB 0005151 Cert. of Auth. LB 0005151
 Bonita Springs: 239.947.1144 www.GradyMinor.com Fort Myers: 239.690.4380

W. Goodlette-Frank Rd. Storm-Sewer Improvements
 STREET SERVICE EXHIBIT - 14TH ST. N
 STA. 80+00 TO 86+00
 ELEVATIONS SHOWN HEREON ARE BASED UPON NORTH AMERICAN VERTICAL DATUM 1988 (NAVD '88)
 CONVERSION FACTOR TO NATIONAL GEODETIC VERTICAL DATUM 1929 (NGVD '29) IS (+)1.266'

MUNICIPALITY: Collier County/City of Naples
 SEC./TOWNSHIP/RNG 22/49S/25E
 DATE: MARCH, 2017
 SUBMITTAL TYPE: CONFORMED
 JUSTIN A. FREDERIKSEN, P.E.
 FLORIDA P.E. LICENSE NO. 66086
 SHEET 27 OF 39

C:\ENGINEERING\PROJ-ENG\CCU230\DWGS\EXHIBITS\STREETS FOR SERVICES\CCU230 - 14TH.DWG 10/12/2020 3:19 PM



REVISION	DATE	DESCRIPTION	BY

DESIGNED BY: A.P.D.
 DRAWN BY: D.M.S.
 APPROVED: J.A.F.
 JOB CODE: CCU230
 SCALE: VERT. 1" = 2'
 HORIZ. 1" = 20'

GradyMinor
 Civil Engineers • Land Surveyors • Planners • Landscape Architects
 Cert. of Auth. EB 0005151 Cert. of Auth. LB 0005151
 Bonita Springs: 239.947.1144 www.GradyMinor.com Fort Myers: 239.690.4380

O. Grady Minor and Associates, P.A.
 3800 Via Del Rey
 Bonita Springs, Florida 34134

W. Goodlette-Frank Rd. Storm-Sewer Improvements

STREET SERVICE EXHIBIT - 14TH ST. N
 STA. 80+00 TO END

ELEVATIONS SHOWN HEREON ARE BASED UPON NORTH AMERICAN VERTICAL DATUM 1988 (NAVD '88)
 CONVERSION FACTOR TO NATIONAL GEODETIC VERTICAL DATUM 1929 (NGVD '29) IS (+)1.266'

MUNICIPALITY:
 Collier County/City of Naples
 SEC./TOWNSHIP/RNG
 22/49S/25E

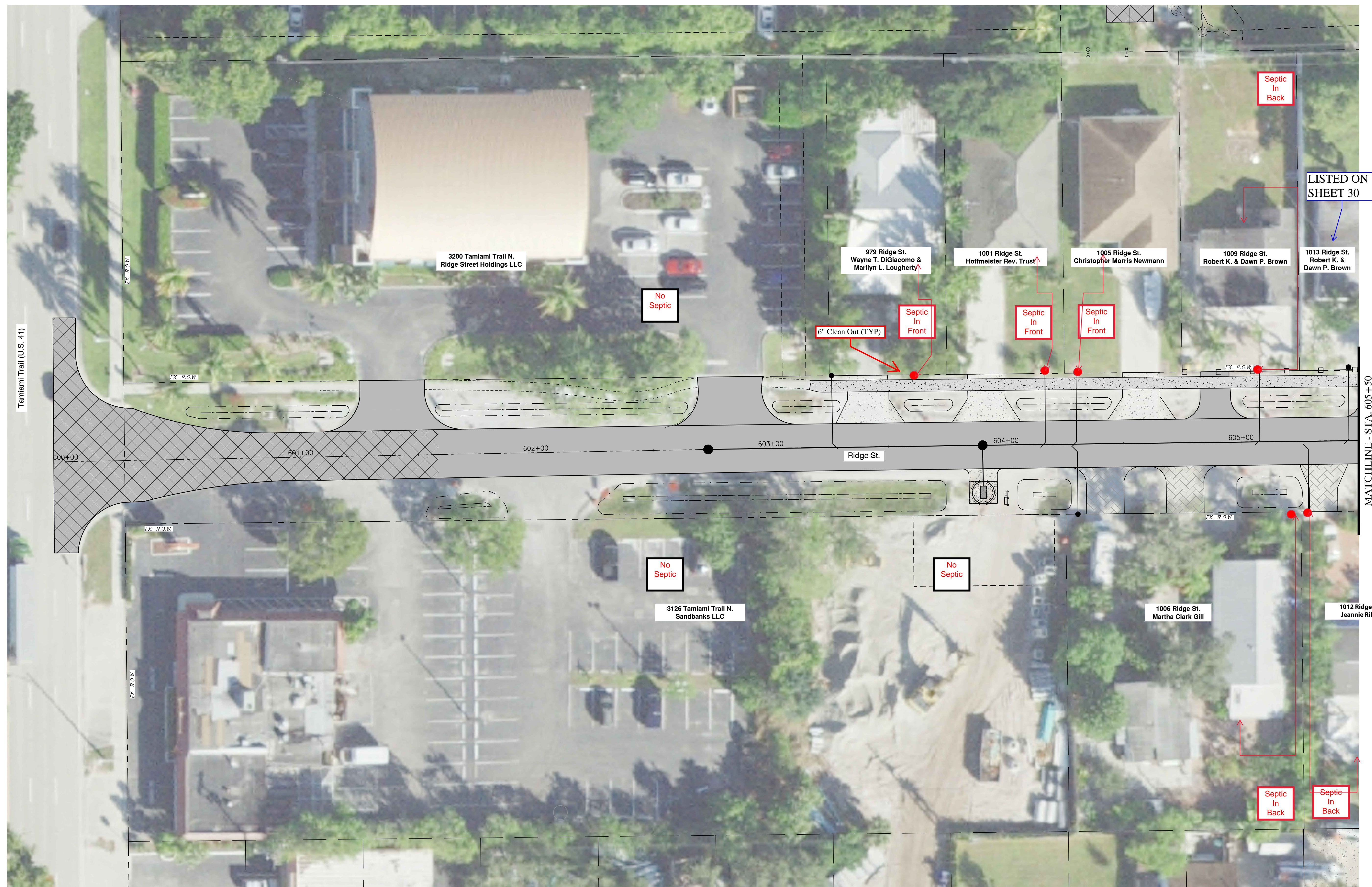
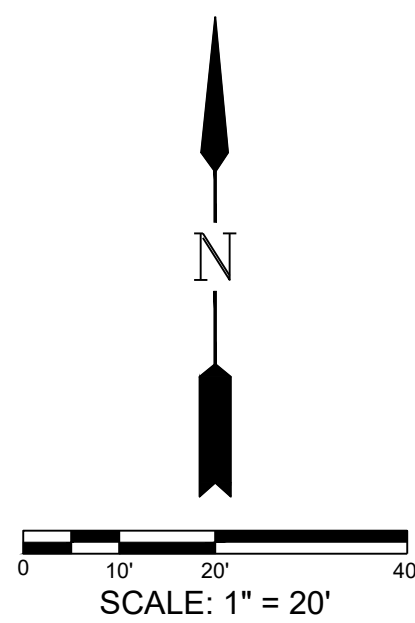
DATE:
 MARCH, 2017

SUBMITTAL TYPE:
 CONFORMED

JUSTIN A. FREDERIKSEN, P.E.
 FLORIDA P.E. LICENSE NO. 66086

SHEET 28 OF 39

G:\ENGINEERING\PROJ-ENG\CCU230\DWGS\EXHIBITS\STREETS FOR SERVICES\CCU230 - 14TH.DWG 10/12/2020 3:19 PM



REVISION	DATE	DESCRIPTION	BY

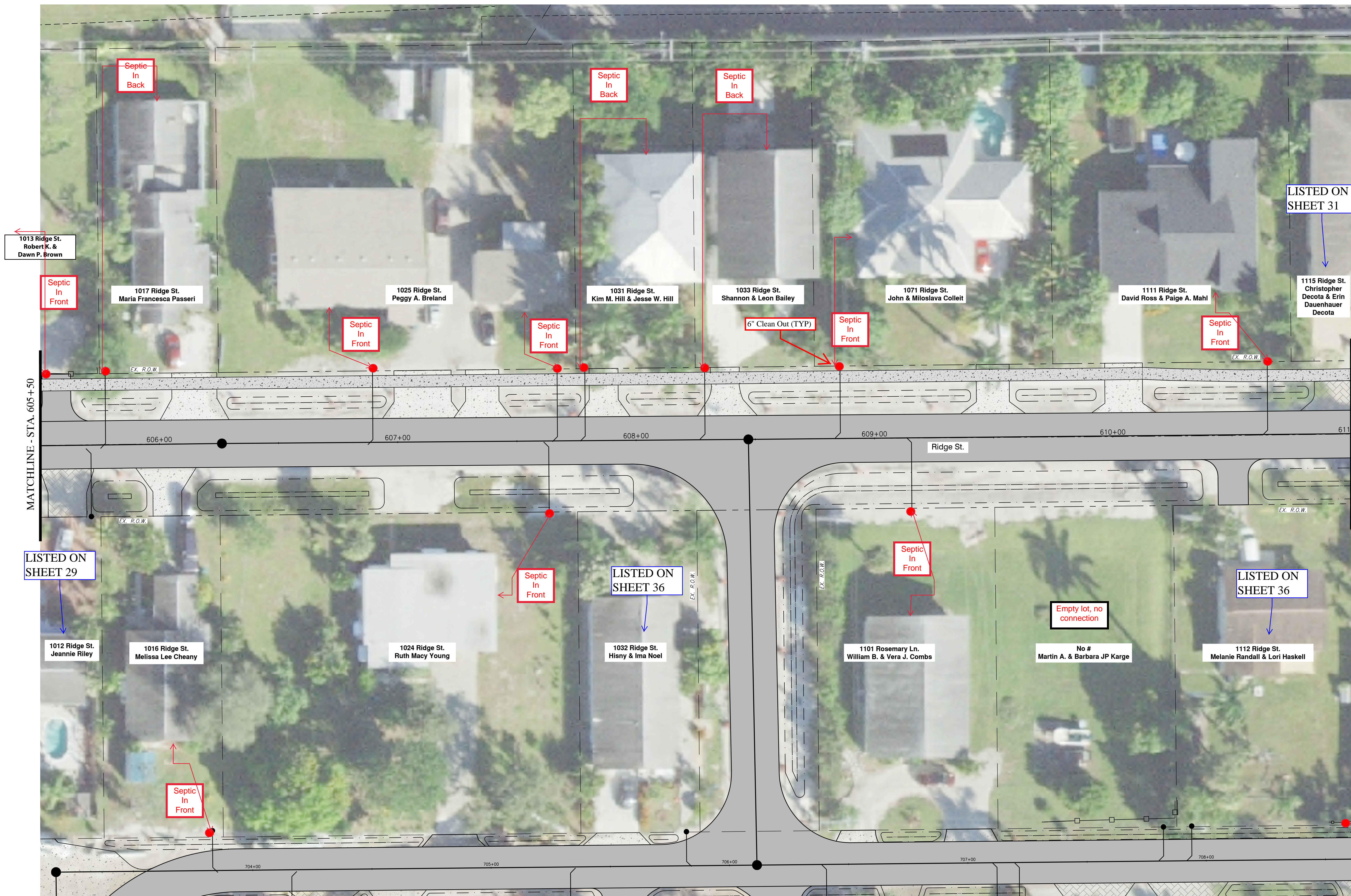
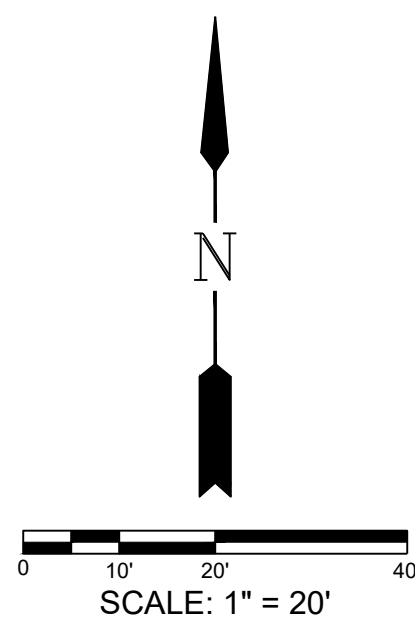
DESIGNED BY: A.P.D.
 DRAWN BY: D.M.S.
 APPROVED: J.A.F.
 JOB CODE: CCU230
 SCALE: VERT. 1" = 2'
 HORIZ. 1" = 20'

GradyMinor
 Civil Engineers • Land Surveyors • Planners • Landscape Architects
 Bonita Springs: 239.947.1144 www.GradyMinor.com Fort Myers: 239.690.4380

W. Goodlette-Frank Rd. Storm-Sewer Improvements
 STREET SERVICE EXHIBIT - RIDGE STREET
 STA. 600+00 TO STA. 605+50
 ELEVATIONS SHOWN HEREON ARE BASED UPON NORTH AMERICAN VERTICAL DATUM 1988 (NAVD '88)
 CONVERSION FACTOR TO NATIONAL GEODETIC VERTICAL DATUM 1929 (NGVD '29) IS (+)1.266'

MUNICIPALITY: Collier County/City of Naples
 SEC./TOWNSHIP/RNG: 22/49S/25E
 DATE: MARCH, 2017
 SUBMITTAL TYPE: CONFORMED
 JUSTIN A. FREDERIKSEN, P.E.
 FLORIDA P.E. LICENSE NO. 66086
 SHEET 29 OF 39

C:\ENGINEERING\PROJ-ENG\CCU230\DWGS\EXHIBITS\STREETS FOR SERVICES\CCU230 - BLDG 10/13/2020 8:51 AM




MATCHLINE - STA. 605+50

MATCHLINE - STA. 611+00
FOR CONTINUATION, SEE SHEET 17

LISTED ON SHEET 29

LISTED ON SHEET 36

LISTED ON SHEET 36



REVISION	DATE	DESCRIPTION	BY

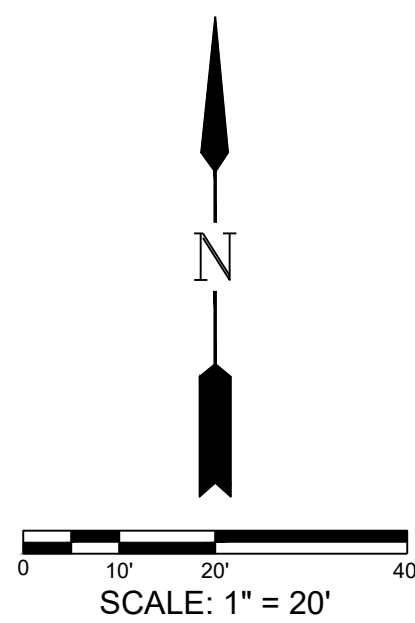
DESIGNED BY: A.P.D.
 DRAWN BY: D.M.S.
 APPROVED: J.A.F.
 JOB CODE: CCU230
 SCALE: VERT. 1" = 2'
 HORIZ. 1" = 20'

GradyMinor
 Civil Engineers • Land Surveyors • Planners • Landscape Architects
 Cert. of Auth. EB 0005151 Cert. of Auth. LB 0005151
 Bonita Springs: 239.947.1144 www.GradyMinor.com Fort Myers: 239.690.4380

W. Goodlette-Frank Rd. Storm-Sewer Improvements
 STREET SERVICE EXHIBIT - RIDGE STREET
 STA. 605+50 TO STA. 611+00
 ELEVATIONS SHOWN HEREON ARE BASED UPON NORTH AMERICAN VERTICAL DATUM 1988 (NAVD '88)
 CONVERSION FACTOR TO NATIONAL GEODETIC VERTICAL DATUM 1929 (NGVD '29) IS (+)1.266'


MUNICIPALITY: Collier County/City of Naples
 SEC./TOWNSHIP/RNG: 22/49S/25E
 DATE: MARCH, 2017
 SUBMITTAL TYPE: CONFORMED
 JUSTIN A. FREDERIKSEN, P.E.
 FLORIDA P.E. LICENSE NO. 66086
 SHEET 30 OF 39

C:\ENGINEERING\PROJ-ENG\CCU230\DWGS\EXHIBITS\STREETS FOR SERVICES\CCU230 - BLDG 10/13/2020 8:51 AM



MATCHLINE - STA. 611+00
FOR CONTINUATION, SEE SHEET 16

MATCHLINE - STA. 616+50



REVISION	DATE	DESCRIPTION	BY

DESIGNED BY: A.P.D.
 DRAWN BY: D.M.S.
 APPROVED: J.A.F.
 JOB CODE: CCU230
 SCALE: VERT. 1" = 2'
 HORIZ. 1" = 20'

GradyMinor
 Civil Engineers • Land Surveyors • Planners • Landscape Architects
 Cert. of Auth. EB 0005151 Cert. of Auth. LB 0005151
 Bonita Springs: 239.947.1144 www.GradyMinor.com Fort Myers: 239.690.4380

Q. Grady Minor and Associates, P.A.
 3800 Via Del Rey
 Bonita Springs, Florida 34134
 Business LC 26000266

W. Goodlette-Frank Rd. Storm-Sewer Improvements

STREET SERVICE EXHIBIT - RIDGE STREET
 STA. 611+00 TO STA. 616+50

ELEVATIONS SHOWN HEREON ARE BASED UPON NORTH AMERICAN VERTICAL DATUM 1988 (NAVD '88)
 CONVERSION FACTOR TO NATIONAL GEODETIC VERTICAL DATUM 1929 (NGVD '29) IS (+)1.266'

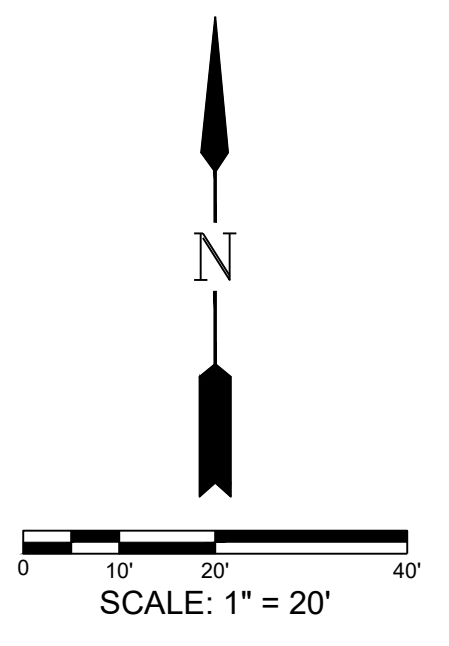
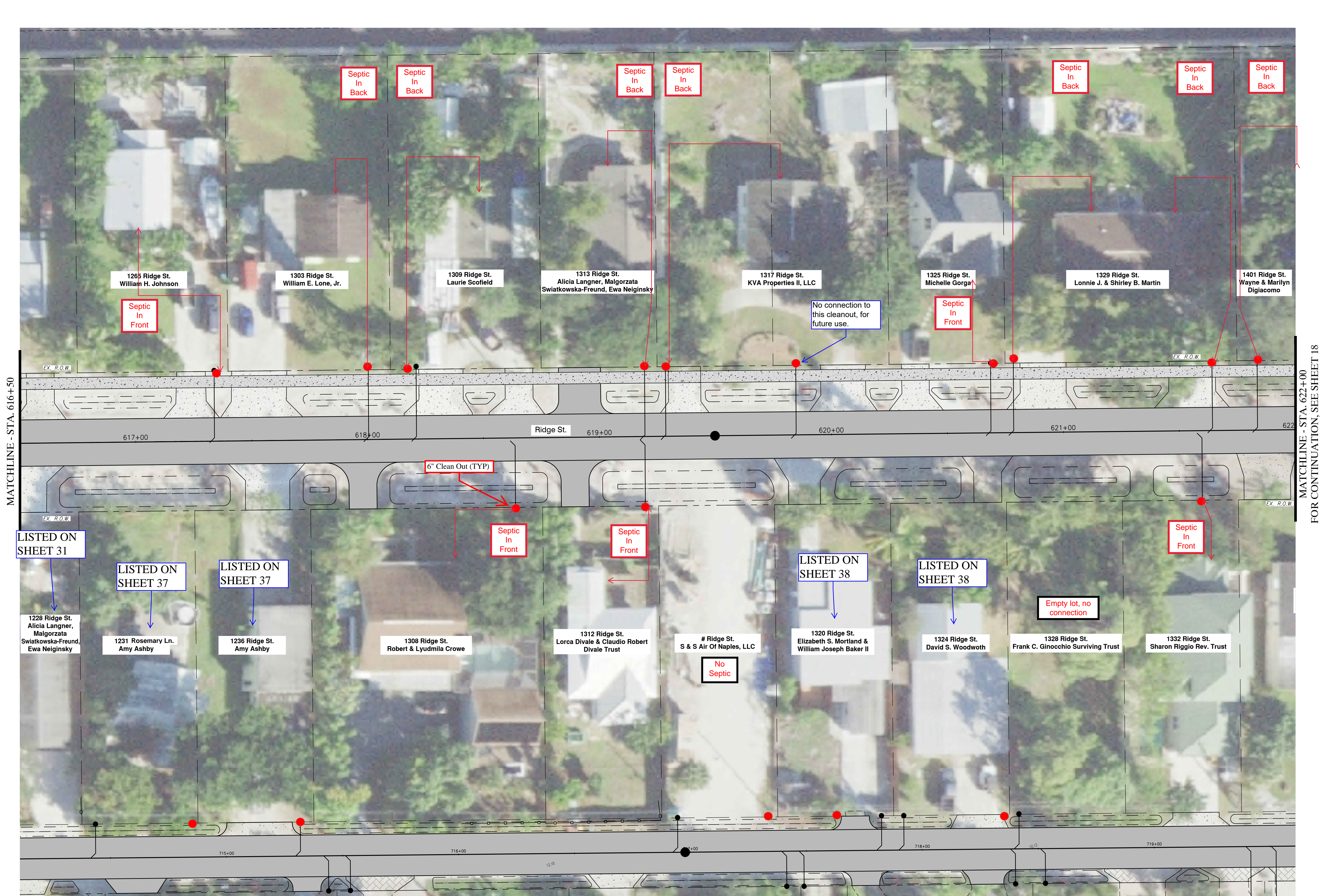
MUNICIPALITY:
 Collier County/City of Naples
 SEC./TOWNSHIP/RNG
 22/49S/25E

DATE: MARCH, 2017
 SUBMITTAL TYPE:
 CONFORMED

JUSTIN A. FREDERIKSEN, P.E.
 FLORIDA P.E. LICENSE NO. 66086

SHEET 31 OF 39

C:\ENGINEERING\PROJ-ENG\CC\230\DWGS\EXHIBITS\STREETS FOR SERVICES\CCU230 - BLDG 10/13/2020 8:52 AM



MATCHLINE - STA. 616+50

MATCHLINE - STA. 622+00
FOR CONTINUATION, SEE SHEET 18

LISTED ON SHEET 31

LISTED ON SHEET 37

LISTED ON SHEET 37

LISTED ON SHEET 38

LISTED ON SHEET 38

Empty lot, no connection



REVISION	DATE	DESCRIPTION	BY

DESIGNED BY: A.P.D.
 DRAWN BY: D.M.S.
 APPROVED: J.A.F.
 JOB CODE: CCU230
 SCALE: VERT. 1" = 2'
 HORIZ. 1" = 20'



GradyMinor
 Civil Engineers • Land Surveyors • Planners • Landscape Architects
 Bonita Springs: 239.947.1144 www.GradyMinor.com Fort Myers: 239.690.4380

O. Grady Minor and Associates, P.A.
 3800 Via Del Rey
 Bonita Springs, Florida 34134

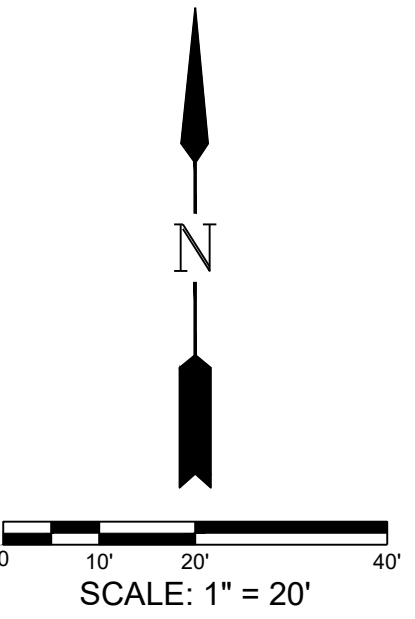
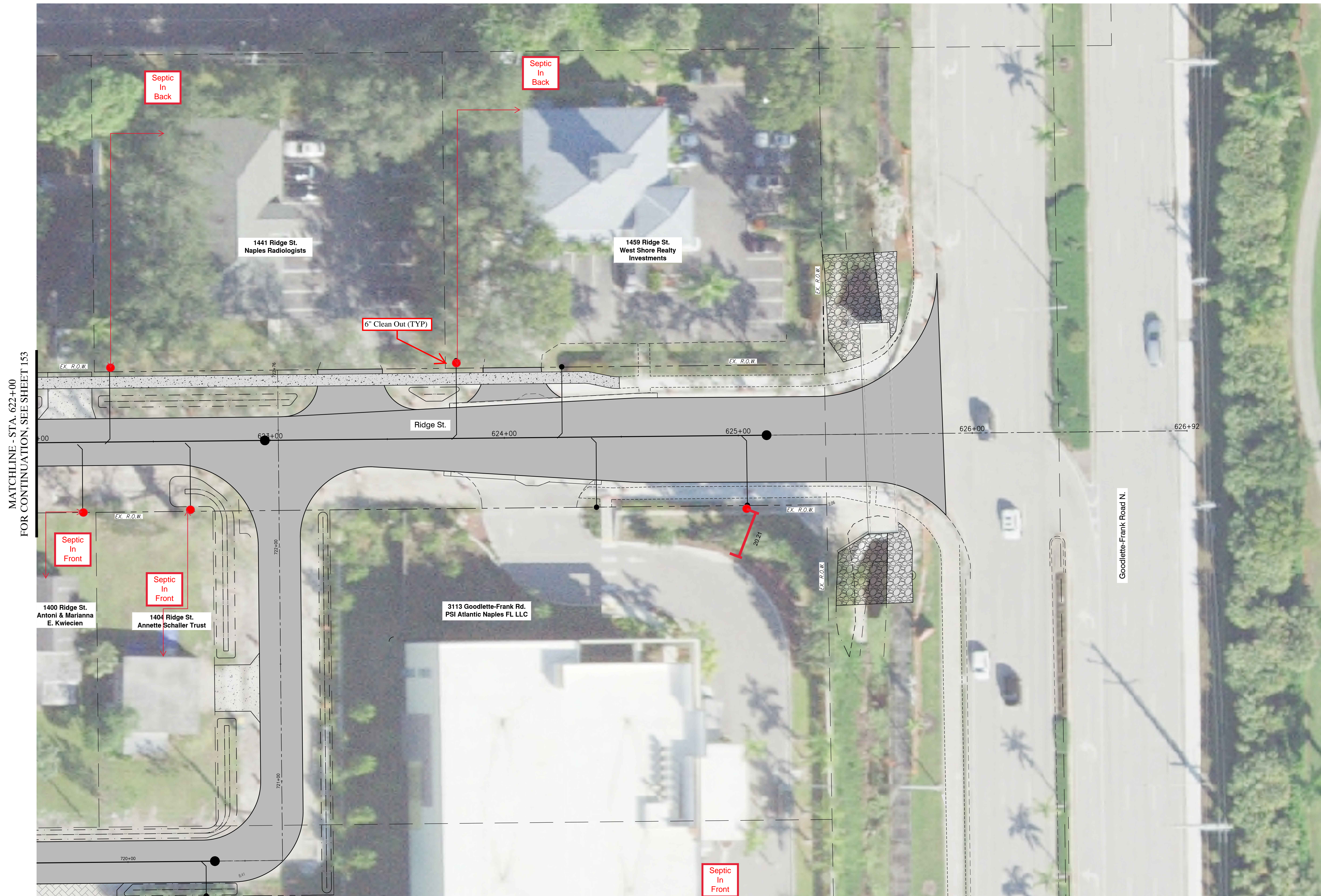
W. Goodlette-Frank Rd. Storm-Sewer Improvements

STREET SERVICE EXHIBIT - RIDGE STREET
 STA. 616+50 TO STA. 622+00


ELEVATIONS SHOWN HEREON ARE BASED UPON NORTH AMERICAN VERTICAL DATUM 1988 (NAVD '88)
 CONVERSION FACTOR TO NATIONAL GEODETIC VERTICAL DATUM 1929 (NGVD '29) IS (+)1.266'

MUNICIPALITY: Collier County/City of Naples
 SEC./TOWNSHIP/RNG: 22/49S/25E
 DATE: MARCH, 2017
 SUBMITTAL TYPE: CONFORMED
 JUSTIN A. FREDERIKSEN, P.E.
 FLORIDA P.E. LICENSE NO. 66086
 SHEET 32 OF 39

C:\ENGINEERING\PROJ-ENG\CCU230\DWGS\EXHIBITS\STREETS FOR SERVICES\CCU230 - BLDG 10/13/2020 8:52 AM



MATCHLINE - STA. 622+00
FOR CONTINUATION, SEE SHEET 153



REVISION	DATE	DESCRIPTION	BY


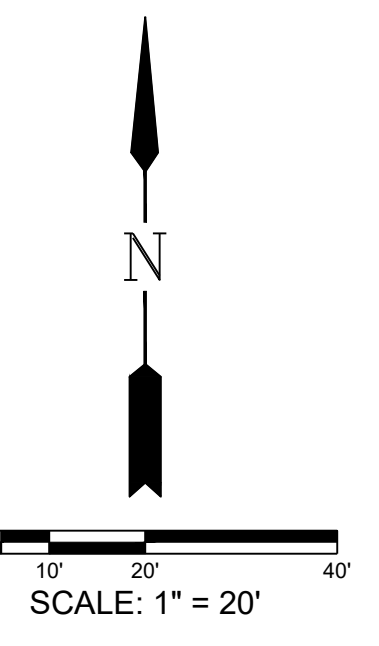
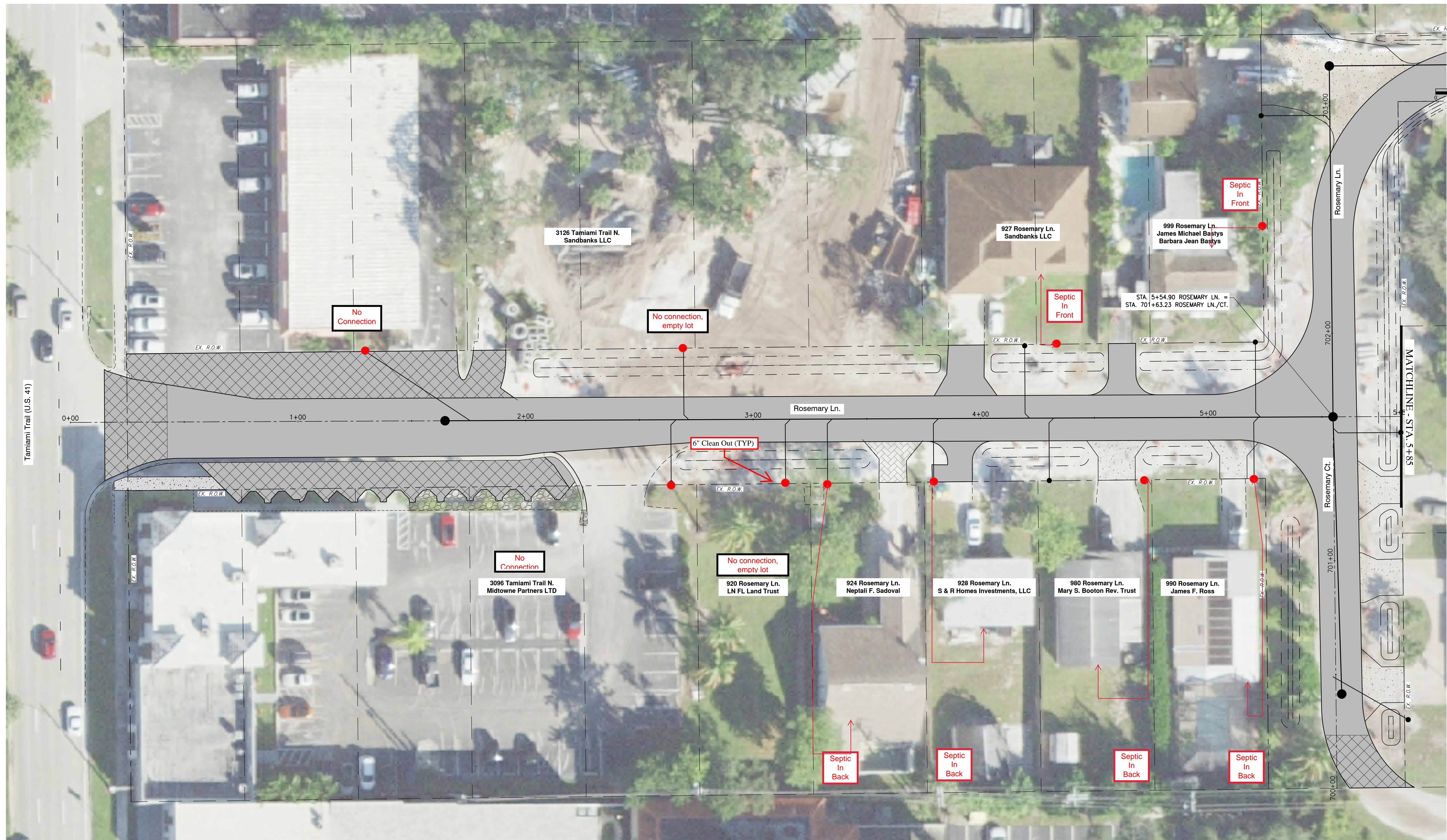
DESIGNED BY: A.P.D.
 DRAWN BY: D.M.S.
 APPROVED: J.A.F.
 JOB CODE: CCU230
 SCALE: VERT. 1" = 2'
 HORIZ. 1" = 20'

GradyMinor
 Civil Engineers • Land Surveyors • Planners • Landscape Architects
 Bonita Springs: 239.947.1144 www.GradyMinor.com Fort Myers: 239.690.4380

W. Goodlette-Frank Rd. Storm-Sewer Improvements
 STREET SERVICE EXHIBIT – RIDGE STREET
 STA. 622+00 TO END
 ELEVATIONS SHOWN HEREON ARE BASED UPON NORTH AMERICAN VERTICAL DATUM 1988 (NAVD '88)
 CONVERSION FACTOR TO NATIONAL GEODETIC VERTICAL DATUM 1929 (NGVD '29) IS (+)1.266'

MUNICIPALITY: Collier County/City of Naples
 SEC./TOWNSHIP/RNG: 22/49S/25E
 DATE: MARCH, 2017
 SUBMITTAL TYPE: CONFORMED
 JUSTIN A. FREDERIKSEN, P.E.
 FLORIDA P.E. LICENSE NO. 66086
 SHEET 33 OF 39

C:\ENGINEERING\PROJ-ENG\CCU230\DWGS\EXHIBITS\STREETS FOR SERVICES\CCU230 - BLDG 10/13/2020 8:52 AM



REVISION	DATE	DESCRIPTION	BY

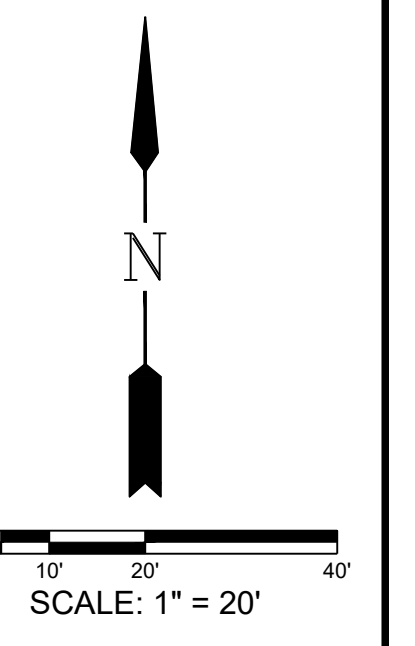
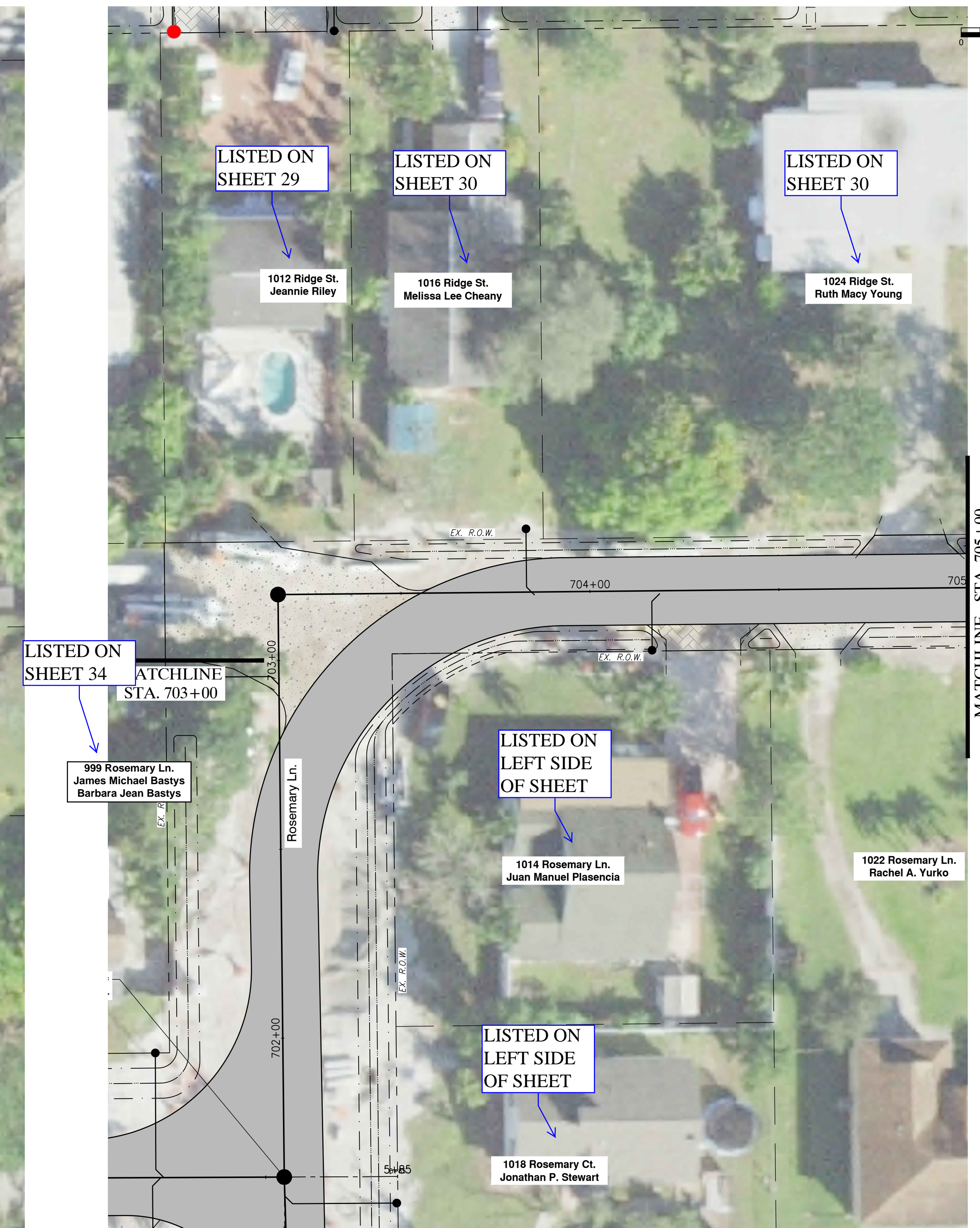
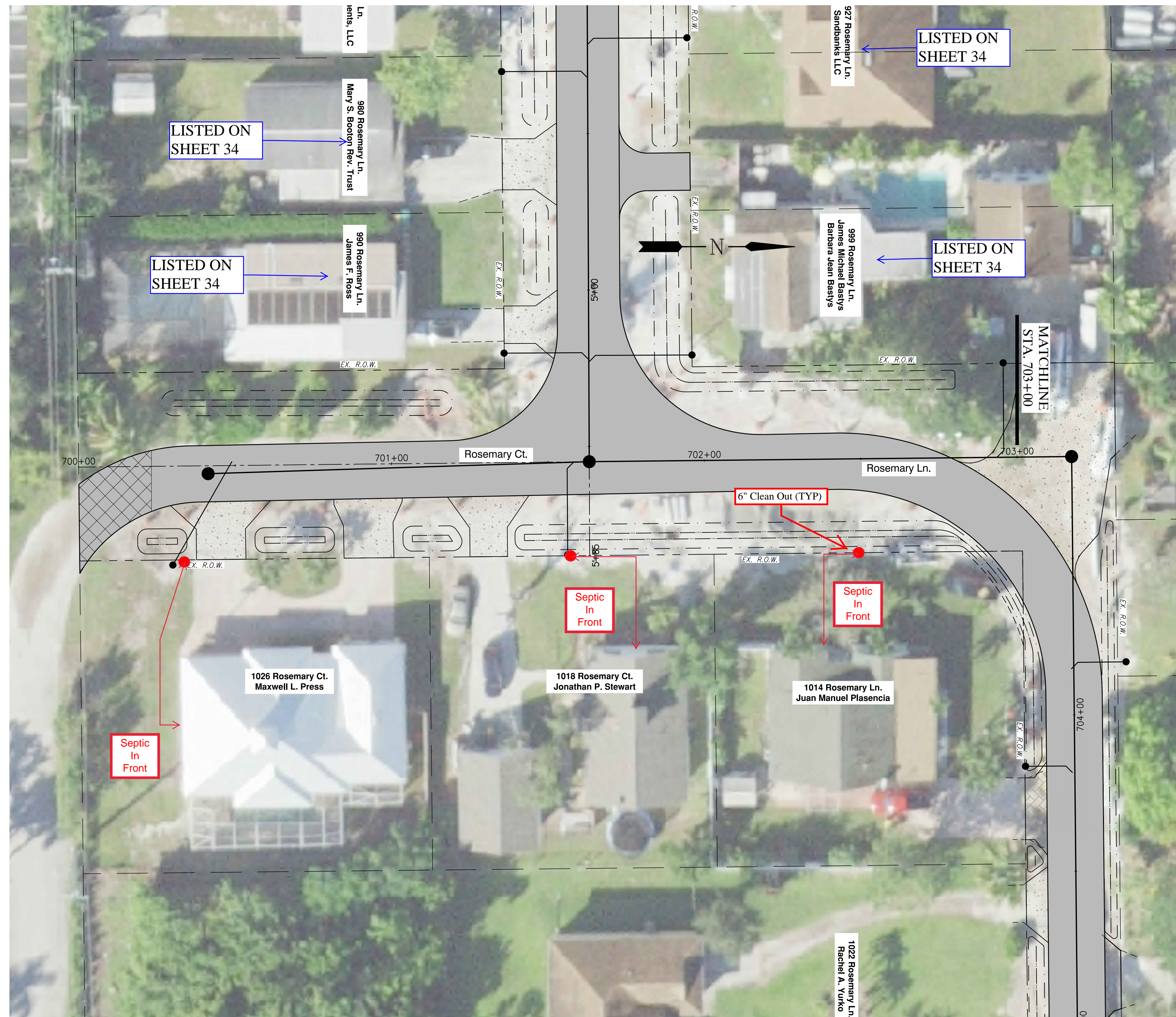
DESIGNED BY: A.P.D.
 DRAWN BY: D.M.S.
 APPROVED: J.A.F.
 JOB CODE: CCU230
 SCALE: VERT. 1" = 2'
 HORIZ. 1" = 20'

GradyMinor
 Civil Engineers • Land Surveyors • Planners • Landscape Architects
 Bonita Springs: 239.947.1144 www.GradyMinor.com Fort Myers: 239.690.4380


W. Goodlette-Frank Rd. Storm-Sewer Improvements
 STREET SERVICE EXHIBIT – ROSEMARY LANE
 STA. 00+00 TO 5+85
 ELEVATIONS SHOWN HEREON ARE BASED UPON NORTH AMERICAN VERTICAL DATUM 1988 (NAVD '88)
 CONVERSION FACTOR TO NATIONAL GEODETIC VERTICAL DATUM 1929 (NGVD '29) IS (+)1.266'

MUNICIPALITY: Collier County/City of Naples
 SEC./TOWNSHIP/RNG: 22/49S/25E
 DATE: MARCH, 2017
 SUBMITTAL TYPE: CONFORMED
 JUSTIN A. FREDERIKSEN, P.E.
 FLORIDA P.E. LICENSE NO. 66086
 SHEET 34 OF 39

C:\ENGINEERING\PROJ-ENG\CCU230\DWGS\EXHIBITS\STREETS FOR SERVICES\CCU230 - RM.DWG 10/13/2020 9:55 AM



MATCHLINE - STA. 705+00
FOR CONTINUATION, SEE SHEET 20



REVISION	DATE	DESCRIPTION	BY

DESIGNED BY: A.P.D.
 DRAWN BY: D.M.S.
 APPROVED: J.A.F.
 JOB CODE: CCU230
 SCALE: VERT. 1" = 2'
 HORIZ. 1" = 20'

GradyMinor
 Civil Engineers • Land Surveyors • Planners • Landscape Architects
 Cert. of Auth. EB 0005151 Cert. of Auth. LB 0005151
 Bonita Springs: 239.947.1144 www.GradyMinor.com Fort Myers: 239.690.4380

W. Goodlette-Frank Rd. Storm-Sewer Improvements

**STREET SERVICE EXHIBIT – ROSEMARY LANE
 STA. 700+00 TO 705+00**

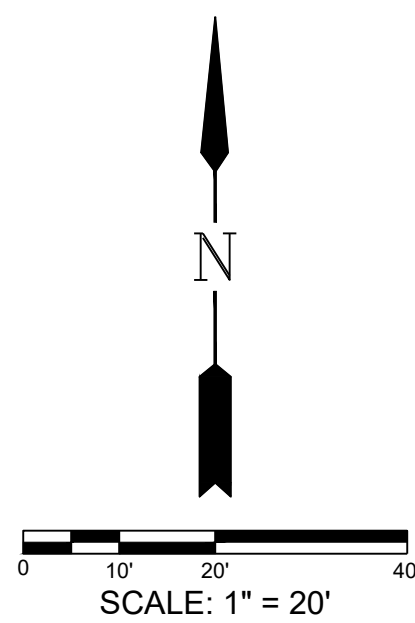
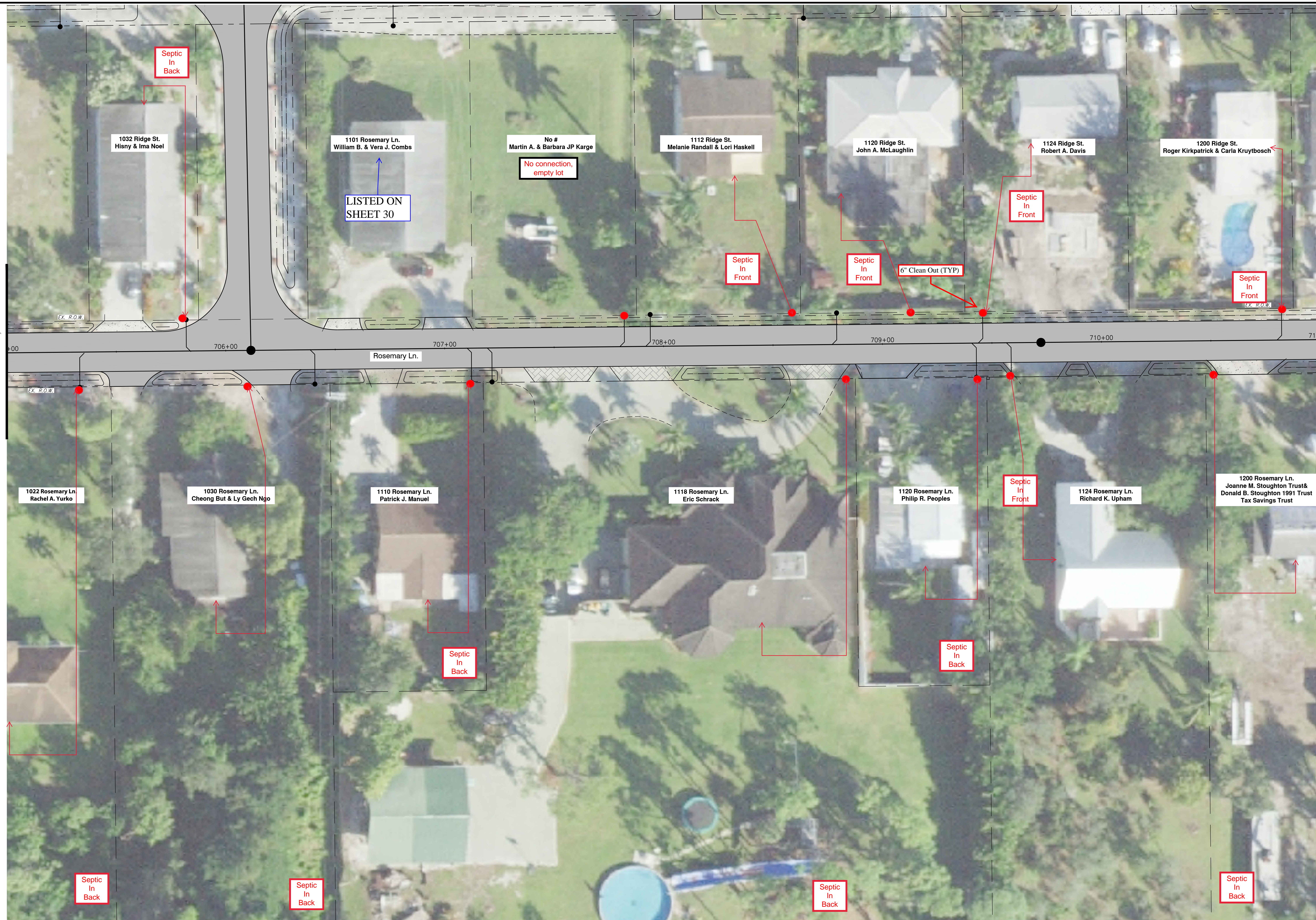
ELEVATIONS SHOWN HEREON ARE BASED UPON NORTH AMERICAN VERTICAL DATUM 1988 (NAVD '88)
 CONVERSION FACTOR TO NATIONAL GEODETIC VERTICAL DATUM 1929 (NGVD '29) IS (+)1.266'

MUNICIPALITY: Collier County/City of Naples
 SEC./TOWNSHIP/RNG: 22/49S/25E
 DATE: MARCH, 2017
 SUBMITTAL TYPE: CONFORMED

JUSTIN A. FREDERIKSEN, P.E.
 FLORIDA P.E. LICENSE NO. 66086


SHEET 35 OF 39

C:\ENGINEERING\PROJ-ENG\CCU230\DWGS\EXHIBITS\STREETS FOR SERVICES\CCU230 - BMDWG 10/13/2020 9:55 AM



MATCHLINE - STA. 705+00
FOR CONTINUATION, SEE SHEET 19

MATCHLINE - STA. 711+00



REVISION	DATE	DESCRIPTION	BY

DESIGNED BY: A.P.D.
 DRAWN BY: D.M.S.
 APPROVED: J.A.F.
 JOB CODE: CCU230
 SCALE: VERT. 1" = 2'
 HORIZ. 1" = 20'

GradyMinor
 Civil Engineers • Land Surveyors • Planners • Landscape Architects
 Bonita Springs: 239.947.1144 www.GradyMinor.com Fort Myers: 239.690.4380

Q. Grady Minor and Associates, P.A.
 3800 Via Del Rey
 Bonita Springs, Florida 34134
 Business LC 26000266

W. Goodlette-Frank Rd. Storm-Sewer Improvements

STREET SERVICE EXHIBIT - ROSEMARY LANE
 STA. 705+00 TO STA. 711+00

ELEVATIONS SHOWN HEREON ARE BASED UPON NORTH AMERICAN VERTICAL DATUM 1988 (NAVD '88)
 CONVERSION FACTOR TO NATIONAL GEODETIC VERTICAL DATUM 1929 (NGVD '29) IS (+)1.266'

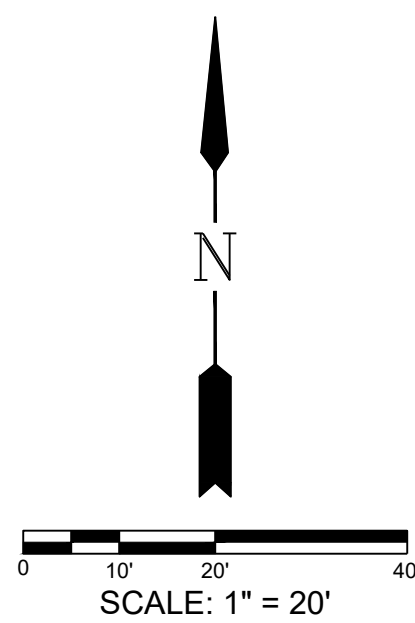
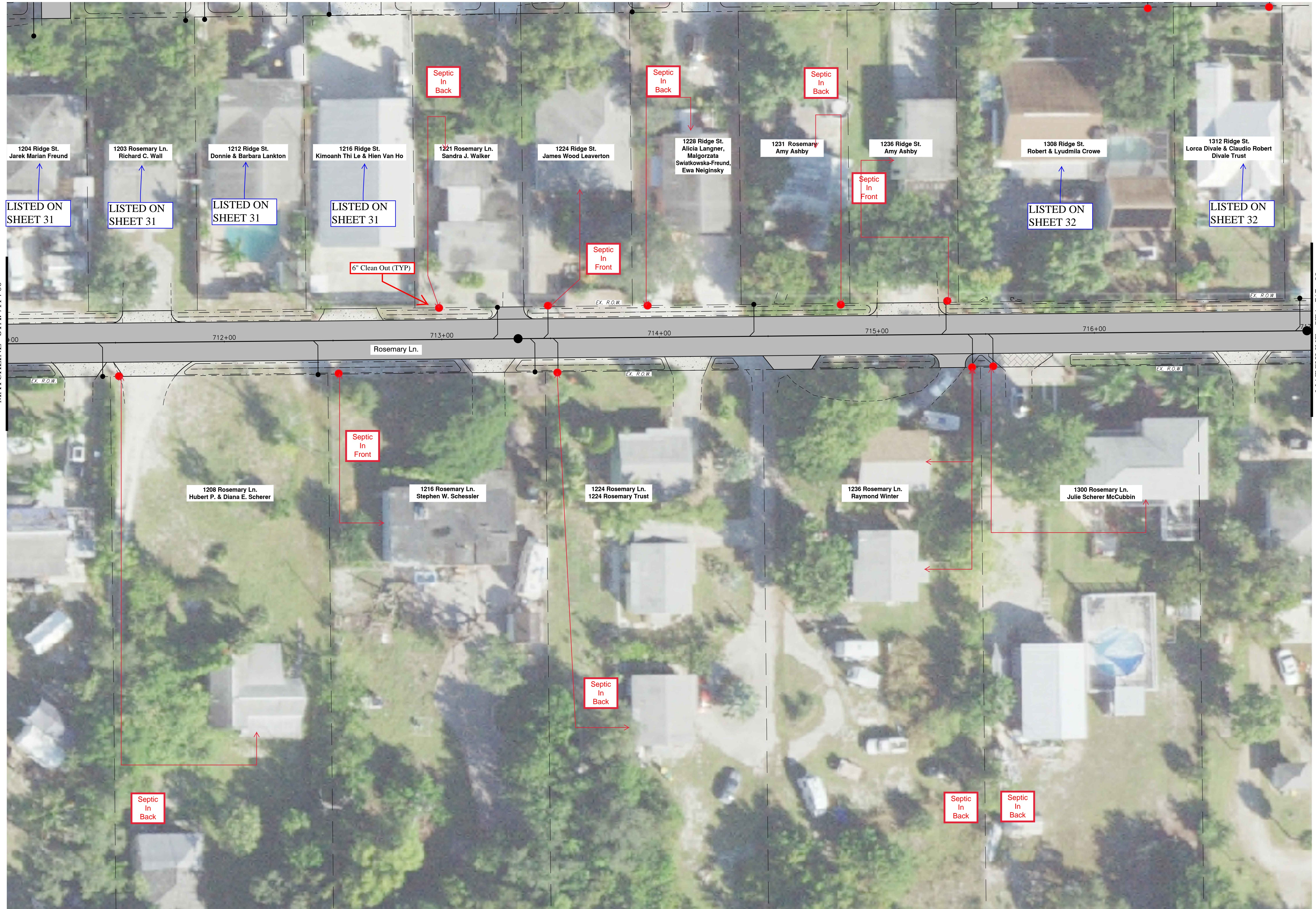
MUNICIPALITY:
 Collier County/City of Naples
 SEC./TOWNSHIP/RNG
 22/49S/25E

DATE: MARCH, 2017
 SUBMITTAL TYPE:
 CONFORMED

JUSTIN A. FREDERIKSEN, P.E.
 FLORIDA P.E. LICENSE NO. 66086

SHEET 36 OF 39

C:\ENGINEERING\PROJ-ENG\CCU230\DWGS\EXHIBITS\STREETS FOR SERVICES\CCU230 - RM.DWG 10/13/2020 9:56 AM



MATCHLINE - STA. 711+00

MATCHLINE - STA. 717+00
FOR CONTINUATION, SEE SHEET 21



REVISION	DATE	DESCRIPTION	BY

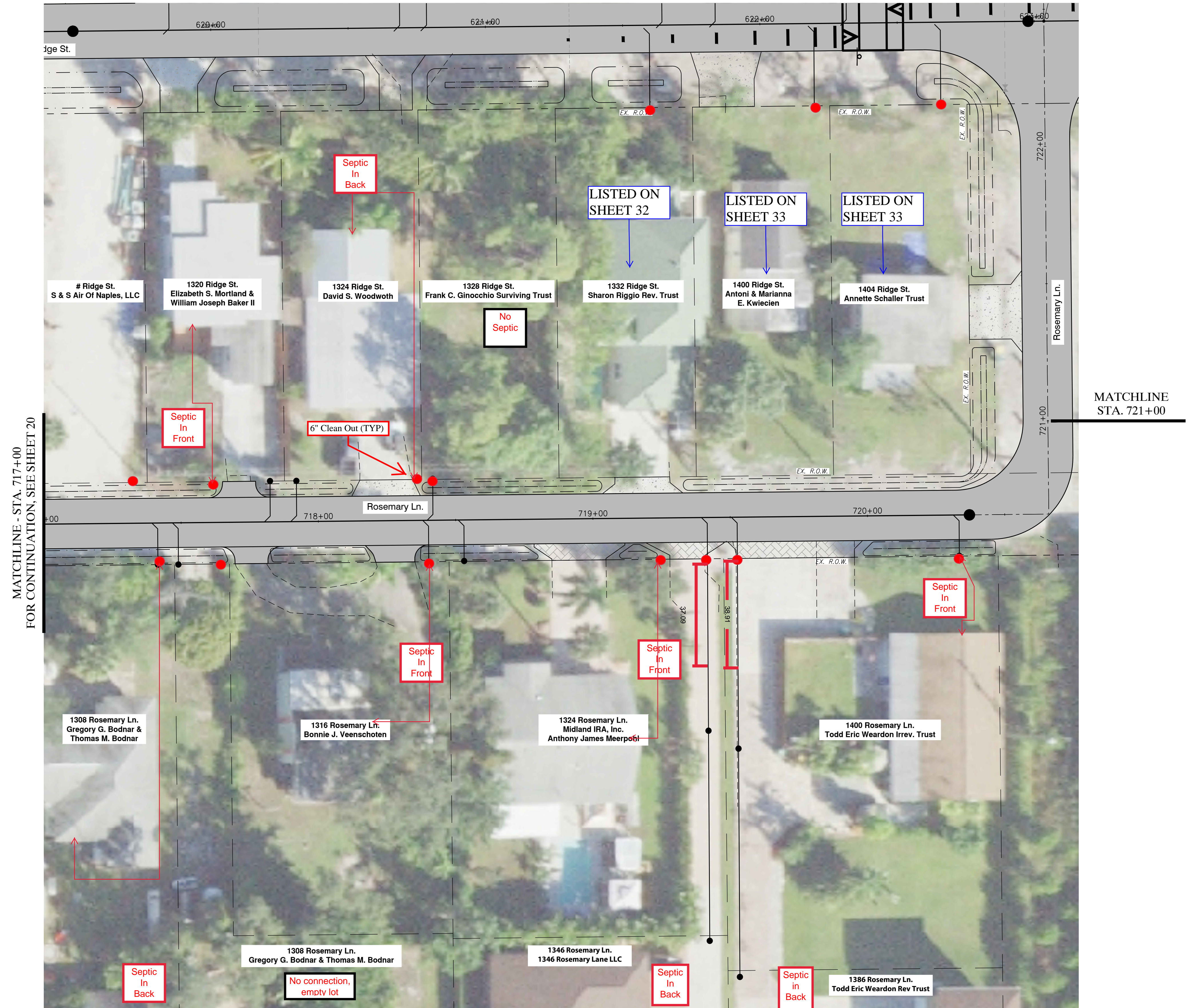
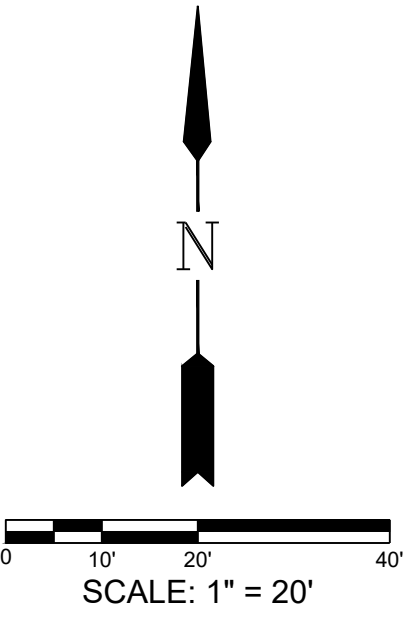
DESIGNED BY: A.P.D.
 DRAWN BY: D.M.S.
 APPROVED: J.A.F.
 JOB CODE: CCU230
 SCALE: VERT. 1" = 2'
 HORIZ. 1" = 20'

GradyMinor
 Civil Engineers • Land Surveyors • Planners • Landscape Architects
 Bonita Springs: 239.947.1144 www.GradyMinor.com Fort Myers: 239.690.4380

W. Goodlette-Frank Rd. Storm-Sewer Improvements
 STREET SERVICE EXHIBIT - ROSEMARY LANE
 STA. 711+00 TO STA. 717+00
ELEVATIONS SHOWN HEREON ARE BASED UPON NORTH AMERICAN VERTICAL DATUM 1988 (NAVD '88)
 CONVERSION FACTOR TO NATIONAL GEODETIC VERTICAL DATUM 1929 (NGVD '29) IS (+)1.266'

MUNICIPALITY: Collier County/City of Naples
 SEC./TWN/SH/ RNG: 22/49S/25E
 DATE: MARCH, 2017
 SUBMITTAL TYPE: CONFORMED
 JUSTIN A. FREDERIKSEN, P.E.
 FLORIDA P.E. LICENSE NO. 66086
 SHEET 37 OF 39

C:\ENGINEERING\PROJ-ENG\CCU230\DWG\EXHIBITS\STREETS FOR SERVICES\CCU230 - RM.DWG 10/13/2020 9:56 AM



MATCHLINE - STA. 717+00
FOR CONTINUATION, SEE SHEET 20

MATCHLINE
STA. 721+00



REVISION	DATE	DESCRIPTION	BY


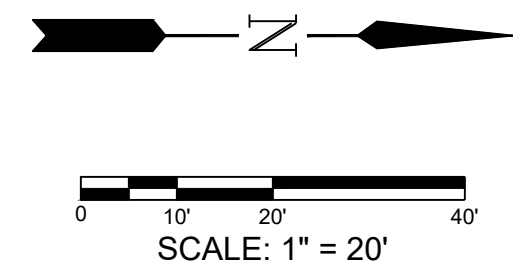
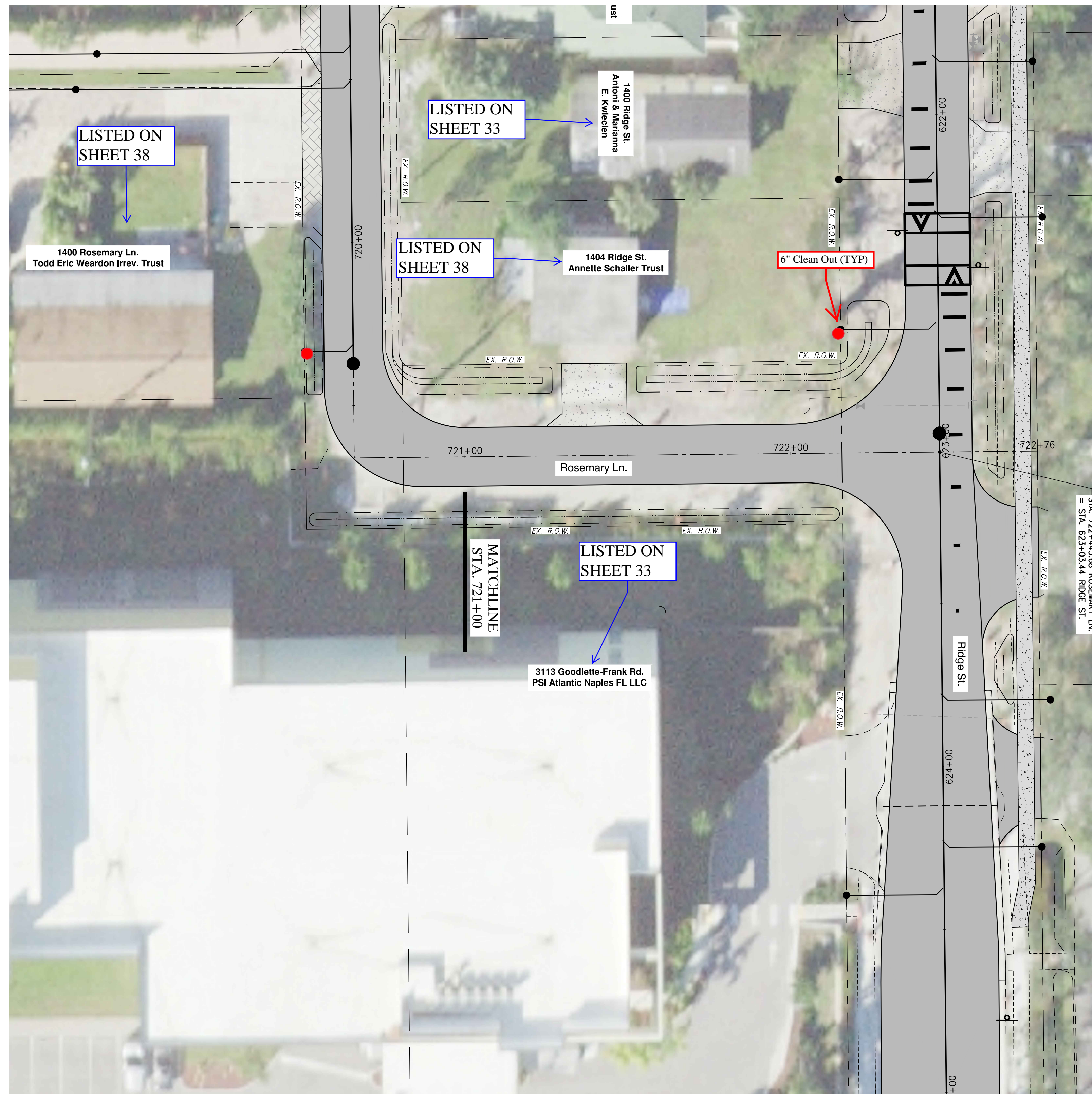
DESIGNED BY: A.P.D.
 DRAWN BY: D.M.S.
 APPROVED: J.A.F.
 JOB CODE: CCU230
 SCALE: VERT. 1" = 2'
 HORIZ. 1" = 20'

GradyMinor
 Civil Engineers • Land Surveyors • Planners • Landscape Architects
 Cert. of Auth. EB 0005151 Cert. of Auth. LB 0005151
 Bonita Springs: 239.947.1144 www.GradyMinor.com Fort Myers: 239.690.4380

W. Goodlette-Frank Rd. Storm-Sewer Improvements
 STREET SERVICE EXHIBIT - ROSEMARY LANE
 STA. 717+00 TO 721+00
 ELEVATIONS SHOWN HEREON ARE BASED UPON NORTH AMERICAN VERTICAL DATUM 1988 (NAVD '88)
 CONVERSION FACTOR TO NATIONAL GEODETIC VERTICAL DATUM 1929 (NGVD '29) IS (+)1.266'

MUNICIPALITY: Collier County/City of Naples
 SEC./TOWNSHIP/RNG: 22/49S/25E
 DATE: MARCH, 2017
 SUBMITTAL TYPE: CONFORMED
 JUSTIN A. FREDERIKSEN, P.E.
 FLORIDA P.E. LICENSE NO. 66086
 SHEET 38 OF 39

C:\ENGINEERING\PROJ-ENG\CCU230\DWG\EXHIBITS\STREETS FOR SERVICES\CCU230 - RM.DWG 10/13/2020 9:56 AM



REVISION	DATE	DESCRIPTION	BY

DESIGNED BY: A.P.D.
 DRAWN BY: D.M.S.
 APPROVED: J.A.F.
 JOB CODE: CCU230
 SCALE: VERT. 1" = 2'
 HORIZ. 1" = 20'

GradyMinor
 Civil Engineers • Land Surveyors • Planners • Landscape Architects
 Cert. of Auth. EB 0005151 Cert. of Auth. LB 0005151
 Bonita Springs: 239.947.1144 www.GradyMinor.com Fort Myers: 239.690.4380

O. Grady Minor and Associates, P.A.
 3800 Via Del Rey
 Bonita Springs, Florida 34134
 Business LC 26000266

W. Goodlette-Frank Rd. Storm-Sewer Improvements

STREET SERVICE EXHIBIT – ROSEMARY LANE
 STA. 721+00 TO END

ELEVATIONS SHOWN HEREON ARE BASED UPON NORTH AMERICAN VERTICAL DATUM 1988 (NAVD '88)
 CONVERSION FACTOR TO NATIONAL GEODETIC VERTICAL DATUM 1929 (NGVD '29) IS (+)1.266'

MUNICIPALITY:
 Collier County/City of Naples
 SEC./TWN/SH/ RNG
 22/49S/25E

DATE:
 MARCH, 2017

SUBMITTAL TYPE:
 CONFORMED

JUSTIN A. FREDERIKSEN, P.E.
 FLORIDA P.E. LICENSE NO. 66086

SHEET 39 OF 39

C:\ENGINEERING\PROJ-ENG\CCU230\DWG\EXHIBITS\STREETS FOR SERVICES\CCU230 - RM.DWG 10/13/2020 9:57 AM