# APPENDIX B

# -

# CONSTRUCTION PLANS 22”X34”

# EAST NAPLES BAY DREDGING PROJECT

## 100% CONSTRUCTION PLANS
## NAPLES, FLORIDA

### VICINITY MAP

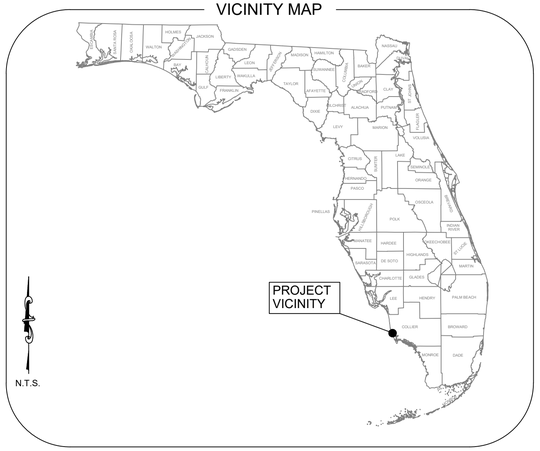


### LOCATION MAP

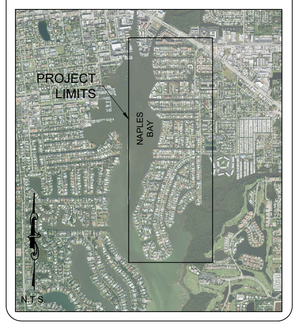


### INDEX OF DRAWINGS


| SHEET TITLE | SHEET NUMBERS |
|---|---|
| COVER | C-000 |
| VICINITY MAP AND SHEET LAYOUT | C-001 |
| GENERAL NOTES | C-002 TO C-004 |
| DREDGE TEMPLATE DESIGN | C-100 TO C-103 |
| DREDGE TEMPLATE AND EXISTING CONTOURS | C-104 TO C-107 |
| CROSS SECTIONS | C-200 TO C-362 |
| SUBMERGED AQUATIC VEGETATION | C-400 |
| POTENTIAL HOMEOWNER DREDGE AREAS | C-500 TO C-503 |
| TURBIDITY CURTAIN DETAILS | C-600 TO C-603 |
| STAGING AREAS | C-700 |
| EROSION CONTROL DETAILS | C-800 |
| BACKGROUND WATER QUALITY MONITORING LOCATIONS | C-900 |


### GENERAL NOTES

1. THE PURPOSE OF THIS PROJECT IS TO DREDGE APPROXIMATELY 3,967 CUBIC YARDS OF ROCK AND SEDIMENT FROM EAST NAPLES BAY CANALS. THESE VOLUMES ARE BASED ON DREDGING TO -5.4' NGVD 29 (-5.0' MLW). ALL QUANTITIES ARE APPROXIMATE AND THE CONTRACTOR IS RESPONSIBLE FOR VERIFYING ESTIMATED QUANTITIES.
2. DREDGING ACTIVITY WILL BE CONDUCTED IN DESIGNATED AREAS ONLY AND IN ACCORDANCE WITH THE PLANS AND SPECIFICATIONS.
3. DREDGING ACTIVITY WILL MAINTAIN A 10' BUFFER FROM ALL DOCKS, NATURAL RESOURCES, SEAWALLS, AND STRUCTURES.
4. CONTRACTOR WILL STRICTLY COMPLY WITH ALL MANATEE REGULATIONS.
5. CONTRACTOR SHALL MAINTAIN EROSION CONTROL AND TURBIDITY CONTROL MEASURES THROUGHOUT THE PROJECT.
6. GRID COORDINATES SHOWN ARE IN FEET, AND ARE REFERENCED TO THE FLORIDA STATE PLANE COORDINATE SYSTEM, EAST ZONE, NORTH AMERICAN DATUM OF 1983, NGS ADJUSTMENT OF 1990 (NAD 83/90).
7. GRID COORDINATES OF UPLAND DATA ARE BASED ON CONTROL MONUMENTS AS SHOWN IN THE CONTROL TABLE.
8. ELEVATIONS SHOWN ARE IN FEET AND ARE REFERENCED TO THE NATIONAL GEODETIC VERTICAL DATUM OF 1929 (NGVD 29).
9. ELEVATIONS ARE BASED ON CONTROL MONUMENTATION AS SHOWN IN THE CONTROL TABLE.
10. AERIAL IMAGERY WAS TAKEN IN 2019 AND WAS PROVIDED BY THE COLLIER COUNTY PROPERTY APPRAISER.
11. BATHYMETRIC INFORMATION DEPICTED ON THIS SURVEY REPRESENTS THE EXISTING CONDITIONS ON THE DATE OF THE FIELD SURVEY (AUGUST 2019) AND WERE MEASURED USING AN ODOM MB1 MULTIBEAM SWATH BATHYMETRIC SYSTEM OPERATING AT 219 KHZ.
12. HORIZONTAL POSITIONING AND WATER SURFACE ELEVATIONS WERE MEASURED USING A TRIMBLE SPS 852 RTK/GPS SYSTEM.

ATTENTION IS DIRECTED TO THE FACT THAT THESE PLANS MAY HAVE BEEN REDUCED IN SIZE BY REPRODUCTION.

### PROJECT LOCATION

THE PROJECT AREA IS LOCATED ALONG THE EAST SHORE OF NAPLES BAY IN THE RESIDENTIAL CANALS OF GOLDEN SHORES, OYSTER BAY AND ROYAL HARBOR SUBDIVISIONS, IN NAPLES, FLORIDA.

### CONTROL TABULATION

| | NAD 83/90 SPCS 0901 US FEET | | NGVD 29 | | | |
|---|---|---|---|---|---|---|
| POINT | NORTHING | EASTING | ELEVATION | AGENCY | DESCRIPTION | STAMPING |
| L 408 | - | - | 14.79 | NGS | DISK SET IN FACE OF WALL | L 408 1992 |
| BMT B 48 | - | - | 3.99 | NONE | DISK IN CONCRETE SEAWALL | BMT B 48 |
| COL 30 | - | - | 5.01 | FLDNR | DISK ON CONCRTE PAD | COL 30 BSM 1986 |
| V 250 | - | - | 5.60 | CGS | CONCRETE MONUMENT | V 250 1965 |
| 872 5110 C TIDAL | 654861.37 | 393015.92 | 6.25 | NOS | DISK IN PVC | 1978 5110 C |
| 5026 194 9244 | 644767.77 | 411192.78 | 8.33 | DENI | CONCRETE MONUMENT | 5026 194 9244 1992 |
| APF C | 660188.46 | 403506.27 | 5.50 | NOS | 12" X 12" CONCRETE MONUMENT | APF C 1979 |
| 101 | 651041.36 | 405929.05 | 7.80 | M&E | CONCRETE MONUMENT | 0101 |
| 102 | 652093.87 | 403268.71 | 5.20 | M&E | CONCRETE MONUMENT | 0102 |
| 103 | 652256.91 | 401468.25 | 4.90 | M&E | CONCRETE MONUMENT | 0103 |
| 104 | 650940.62 | 399406.39 | 4.60 | M&E | CONCRETE MONUMENT | 0104 |

CITY OF NAPLES, FLORIDA — ON THE GULF

### CLIENT

CITY OF NAPLES - STREETS & STORMWATER
GREGG STRAKALUSE, P.E. DIRECTOR
735 8TH STREET SOUTH
NAPLES, FLORIDA
(239) 213-5003

### ENGINEER OF RECORD

STANTEC - JEFFREY R. TABAR, P.E.
5801 PELICAN BAY BLVD, SUITE 300
NAPLES, FL 34108
TEL. (239) 649-4040

### SURVEYOR

MORGAN & EKLUND, INC
8745 US HWY #1
P.O. BOX 701420
WABASSO, FL 32970
(772) 388-5364

## APRIL 2021

"INVESTIGATE BEFORE YOU EXCAVATE"

CALL SUNSHINE @ 1-800-432-4770
FL. STATUE 553.851 (1979) REQUIRES A MIN. OF 2 DAYS AND MAX. OF 5 DAYS NOTICE BEFORE YOU EXCAVATE.


NOTICE

THE INFORMATION IN THIS DOCUMENT WAS PREPARED BY STANTEC. WHILE STANTEC HAS TAKEN ALL REASONABLE STEPS TO ASSURE THE ACCURACY OF THE INFORMATION CONTAINED IN THIS DOCUMENT, IT CANNOT GUARANTEE THAT CHANGES OR ALTERATIONS TO THIS DOCUMENT WILL NOT BE MADE BY PERSONS OTHER THAN STANTEC PERSONNEL AFTER THE DOCUMENT LEAVES THE POSSESSION OF STANTEC. CHANGES OR ALTERATIONS MAY BE SAFETY RELATED AND RESULT IN DAMAGE TO PROPERTY, PERSONAL INJURY OR DEATH. IF VERIFICATION OF THE INFORMATION CONTAINED IN THIS DOCUMENT IS NEEDED, CONTACT SHOULD BE MADE DIRECTLY WITH STANTEC.

THIS DOCUMENT MUST BE COMPARED TO THE ORIGINAL HARD COPY, WITH CERTIFIED RAISED SEAL IF APPLICABLE, IN ORDER TO INSURE THE ACCURACY OF THE INFORMATION CONTAINED THEREIN AND TO FURTHER INSURE THAT NO CHANGES, ALTERATIONS OR MODIFICATIONS HAVE BEEN MADE TO THE DOCUMENT. NO RELIANCE SHOULD EVER BE MADE ON A DOCUMENT TRANSMITTED OR REVIEWED BY COMPUTER OR OTHER ELECTRONIC MEANS UNLESS IT IS FIRST COMPARED TO THE ORIGINAL. STANTEC MAKES NO WARRANTIES, EXPRESSED OR IMPLIED, CONCERNING THE ACCURACY OF THE INFORMATION CONTAINED IN ANY DOCUMENT TRANSMITTED OR REVIEWED BY COMPUTER OR OTHER ELECTRONIC MEANS.


### PREPARED BY


Stantec

5801 PELICAN BAY BLVD
SUITE 300
NAPLES, FL 34108
(239) 649-4040


JEFFREY R. TABAR — LICENSE — No. 54094 — STATE OF FLORIDA — PROFESSIONAL ENGINEER

DATE: APRIL 6, 2021

ENGINEER OF RECORD: JEFFREY R. TABAR
FLORIDA P.E. #54094

9 8 7 6 5 4 3 2 1




G F E D C B A

CITY OF NAPLES FLORIDA
ON THE GULF

| REV. | BY | DATE | DESCRIPTION |
|---|---|---|---|
| 8 | | | |
| 7 | | | |
| 6 | | | |
| 5 | | | |
| 4 | | | |
| 3 | | | |
| 2 | | | |
| 1 | | | |

**ORIGINAL ISSUED DATE :**

ENGINEER OF RECORD:
JEFFREY R. TABAR - FL P.E. #54094

DATE:

NOTICE:
THE INFORMATION IN THIS DOCUMENT WAS PREPARED BY STANTEC. WHILE STANTEC HAS TAKEN ALL REASONABLE STEPS TO ASSURE THE ACCURACY OF THE INFORMATION CONTAINED IN THIS DOCUMENT, IT CANNOT GUARANTEE THAT CHANGES OR ALTERATIONS TO THIS DOCUMENT WILL NOT BE MADE BY PERSONS OTHER THAN STANTEC PERSONNEL AFTER THE DOCUMENT LEAVES THE POSSESSION OF STANTEC. CHANGES OR ALTERATIONS MAY BE SAFETY RELATED AND RESULT IN DAMAGE TO PROPERTY, PERSONAL INJURY OR DEATH. IF VERIFICATION OF THE INFORMATION CONTAINED IN THIS DOCUMENT IS NEEDED, CONTACT SHOULD BE MADE DIRECTLY WITH STANTEC.
THIS DOCUMENT MUST BE COMPARED TO THE ORIGINAL HARD COPY, WITH CERTIFIED RAISED SEAL, IF APPLICABLE, IN ORDER TO INSURE THE ACCURACY OF THE INFORMATION CONTAINED THEREIN AND TO FURTHER INSURE THAT NO CHANGES, ALTERATIONS OR MODIFICATIONS HAVE BEEN MADE TO THE DOCUMENT. NO RELIANCE SHOULD EVER BE MADE ON A DOCUMENTATION TRANSMITTED OR REVIEWED BY COMPUTER OR OTHER ELECTRONIC MEANS UNLESS IT IS FIRST COMPARED TO THE ORIGINAL. STANTEC MAKES NO WARRANTIES, EXPRESS OR IMPLIED, CONCERNING THE ACCURACY OF THE INFORMATION CONTAINED IN ANY DOCUMENT TRANSMITTED OR REVIEWED BY COMPUTER OR OTHER ELECTRONIC MEANS.

CLIENT
**CITY OF NAPLES**
735 8TH STREET SOUTH
NAPLES, FL 34102

PROJECT
**EAST NAPLES BAY DREDGING**

TITLE
**VICINITY MAP AND SHEET LAYOUT**

Stantec
WWW.STANTEC.COM
5801 PELICAN BAY BLVD
SUITE 300
NAPLES, FL 34108
TEL. (239) 649-4040

| | |
|---|---|
| JOB NO.: | 2028113191 |
| DRAWN: | KHN |
| DESIGN: | MSS |
| CHECKED: | JRT |
| APPROVED: | MSS |
| SHEET NO. | **C-001** |

**100% CONSTRUCTION PLANS**

User Name: rchambers
Drawing Name: \\Us0525-ppfss01\workgroup\2028\active\177311281\Stantec\East Naples Bay - 2019\DWG\Construction Drawings 22x34\G-000.dwg Oct 14, 2020 - 2:17pm

SCOPE OF WORK:

1. THE WORK CONSISTS OF FURNISHING ALL LABOR, MATERIALS, EQUIPMENT, AND PERFORMING ALL TASKS NECESSARY FOR THE MAINTENANCE DREDGING OF GOLDEN SHORES, OYSTER BAY, AND ROYAL HARBOR CANAL SYSTEMS OF EAST NAPLES BAY IN NAPLES FLORIDA. THE MATERIAL TO BE DREDGED IS PRIMARILY A MIXTURE OF ROCK AND SAND. THE CANAL SYSTEM CONSISTS OF MANMADE CANALS AND TRIBUTARIES TO EAST NAPLES BAY. THE AMOUNT OF MATERIAL TO BE DREDGED IS SUMMARIZED IN THE VOLUME TABLE ON SHEET C-004.

2. DREDGING WILL ONLY OCCUR TO REACH AN ELEVATION OF -5.4' (NGVD 29). DUE TO THE NATURE OF ROCK REMOVAL, CONSTRUCTION METHODS WILL INEVITABLY GENERATE AN OVERDREDGE VOLUME IN THE PROCESS OF ACHIEVING THE DESIGN DEPTH OF -5.4' (NGVD 29) THROUGHOUT THE REMOVAL AREAS. THE CONTRACTOR MUST MAKE THEIR OWN DETERMINATION OF THE AMOUNT OF OVERDREDGE THAT THEY ARE LIKELY TO REMOVE BY THEIR SPECIFIC CONSTRUCTION METHOD IN ORDER TO ENSURE THAT THEY HAVE ACHIEVED THE -5.4' (NGVD 29) DESIGN TEMPLATE.

3. IT IS ANTICIPATED THAT DREDGING ACTIVITY WILL BE PERFORMED THROUGH MECHANICAL MEANS (USE OF EXPLOSIVES IS PROHIBITED), HOWEVER ALTERNATIVE DREDGING METHODOLOGIES MAY BE USED IF APPROVED BY THE CITY AND THE ENGINEER OF RECORD.

MORE SPECIFICALLY, THE WORK CONSISTS OF THE FOLLOWING:

1. APPROXIMATELY 3,967 CUBIC YARDS OF ROCK AND SEDIMENT SHALL BE REMOVED FROM THE AREAS SHOWN IN THE PLAN SET. REMOVAL OF ROCK AND SEDIMENT SHALL BE LIMITED TO A DEPTH OF -5.4' NGVD 29.

2. ALL MATERIAL MUST BE TRANSPORTED TO THE DISPOSAL AREA PROPOSED BY THE CONTRACTOR IN SEALED TRUCKS.

3. THE PRE-CONSTRUCTION SURVEY WAS CONDUCTED BY MORGAN & EKLUND, INC. ON BEHALF OF THE CITY OF NAPLES DURING JULY 2019 AND IS THE BASIS FOR THE PREPARATION OF THE DESIGN PLANS. THE CONTRACTOR WILL BE RESPONSIBLE FOR CONDUCTING THE FINAL POST-DREDGE MULTI-BEAM SURVEYS (AS-BUILT). THE CONTRACTOR WILL BE RESPONSIBLE FOR STAKE-OUT AND ANY INTERIM SURVEYS THAT MAY BE REQUIRED TO VERIFY GRADES DURING DREDGING AND FOR PAY REQUESTS.

4. ALL SURVEYS, STAKEOUT, INTERIM PAY REQUEST SURVEYS SHALL BE SOLELY AT THE EXPENSE OF THE CONTRACTOR. THE CONTRACTOR SHALL COORDINATE WITH THE CITY AND/OR ENGINEER REGARDING SCHEDULING SURVEYS (INTERIM AND POST-DREDGE) AND HOW WORK COMPLETED MEETS THE STANDARDS SET FORTH IN THE CONTRACTOR'S QA/QC PLAN. THE SURVEYS WILL BE COMPARED AGAINST THE PRE-CONSTRUCTION SURVEY AND DESIGN TEMPLATE FOR CERTIFICATION OF COMPLETION AND PAYMENT. THE POST-DREDGE SURVEYS WILL MEET MINIMUM TECHNICAL STANDARDS AND BE SIGNED AND SEALED BY A PROFESSIONAL SURVEYOR & MAPPER (PSM) IN THE STATE OF FLORIDA WITH EXPERIENCE IN CONDUCTING BATHYMETRIC SURVEYS. SURVEYS SHALL BE CONDUCTED USING SURVEY-GRADE MULTI BEAM SURVEY ECHOSOUNDER LINKED TO A RTK-GPS OR DGPS RECEIVER FOR HORIZONTAL CONTROL THAT UTILIZES THE NEAREST COAST GUARD RADIO BEACON FOR CORRECTIONS. SURVEYS WILL BE REFERENCED HORIZONTALLY TO NAD 83, FLORIDA EAST ZONE, US FEET AND REFERENCED VERTICALLY TO NGVD 29, US FEET. ALL ELECTRONIC DATA COLLECTED BY THE CONTRACTOR'S SURVEYOR SHALL BE PROVIDED TO THE CITY IN ELECTRONIC FORMAT. THIS INCLUDES X-Y-Z DATA, DATA POINT DESCRIPTIONS, DIGITAL TERRAIN MODEL (DTM) AND (XML), CAD FILES AND PDF FILES OF THE SURVEY.

5. THIS WORK MUST BE COMPLETED ACCORDING TO THE PLANS AND SPECIFICATIONS WITHIN THE TIME SPECIFIED IN THE CONTRACT. CONTRACTOR MUST COMPLETE THE WORK WHILE MAINTAINING COMPLIANCE WITH THE CONDITIONS OF THE FLORIDA DEPARTMENT OF ENVIRONMENTAL PROTECTION (FDEP), US ARMY CORPS OF ENGINEERS (USACE), COAST GUARD, AND ALL LOCAL PERMITS INCLUDING PERMITS FROM THE CITY OF NAPLES, FLORIDA.

6. THE CONTRACTOR IS SOLELY RESPONSIBLE FOR ALL CONSTRUCTION MEANS, METHODS, TECHNIQUES, AND PROCEDURES INCLUDING CONSTRUCTION MONITORING, PERMIT COMPLIANCE, AND THE SEQUENCE OF THE WORK. THE ENGINEER WILL NOT BE RESPONSIBLE FOR THE RATE OF COMPLETION OR COORDINATION OF THE WORK.

PRE-CONSTRUCTION MEETING AND SUBMITTALS:

1. PRIOR TO COMMENCEMENT OF CONSTRUCTION, THE CONTRACTOR SHALL MEET WITH THE ENGINEER AND THE CITY. THE CONTRACTOR'S DESIGNATED SUPERINTENDENT, AS REQUIRED UNDER THE GENERAL TERMS AND CONDITIONS, SHALL BE PRESENT AT THE PRE-CONSTRUCTION MEETING, AND CONTRACTOR SHALL SUBMIT TO ENGINEER, FOR THE CITY'S APPROVAL, AN OPERATIONS PLAN WHICH SHALL DESCRIBE IN DETAIL, AS A MINIMUM, THE CONTRACTOR'S PROPOSED PROJECT PLAN:

1. ORDER OF WORK,
2. ANTICIPATED SCHEDULE, INCLUDING AN ESTIMATED START AND COMPLETION DATE FOR EACH CANAL.
3. VESSELS AND HEAVY EQUIPMENT TO BE USED,
4. WATER TRANSPORTATION FOR THE CITY AND ENGINEER FOR ACCESS TO CONSTRUCTION ACTIVITIES,
5. SPECIFIC METHOD OF DREDGING AND DISPOSAL OF DREDGED MATERIAL FROM THE CANAL SYSTEM. DETAILS WILL INCLUDE STAGING OF ANY EQUIPMENT, PROCEDURES FOR REMOVING THE ROCK AND SEDIMENT FROM THE CANAL SYSTEM, TRANSPORT OF MATERIAL TO THE TEMPORARY HOLDING AREA, AND FINAL TRANSPORT TO THE PROPOSED LOCATION.
6. NUMBER OF, AND QUALIFICATIONS OF, PERSONNEL TO BE USED DURING CONSTRUCTION,
7. QUALITY CONTROL DURING CONSTRUCTION TO ENSURE COMPLIANCE WITH WATER QUALITY STANDARDS,
8. QUALITY ASSURANCE THAT THE MATERIAL HAS BEEN REMOVED TO THE DESIGN DEPTH IN COMPLIANCE WITH REGULATORY REQUIREMENTS.
9. LIST QUALIFICATIONS OF ALL SUBCONTRACTORS,
10. A FORM TO BE USED FOR REPORTING DAILY OPERATIONS AND PERMIT COMPLIANCE/MONITORING RESULTS. THIS FORM SHALL INCLUDE A PLACE TO RECORD THE NUMBER OF PERSONNEL ON THE JOB, EQUIPMENT AT THE SITE, WORK COMPLETED DURING THE REPORTING PERIOD (INCLUDING STATIONS DREDGED BETWEEN), WEATHER AND SEA CONDITIONS, MONITORING DATA, THE EXTENT OF AND REASON FOR ANY DELAYS, AND ANY INSTRUCTIONS RECEIVED FROM THE PROJECT MANAGER, THE CITY OR THE ENGINEER.

2. THE CONTRACTOR SHALL DESIGNATE A COMPETENT RESIDENT SUPERINTENDENT TO BE ON SITE WHO WILL BE RESPONSIBLE FOR SEEING THAT THE WORK IS IN COMPLIANCE WITH THE CONTRACT DOCUMENTS. THE RESIDENT SUPERINTENDENT SHOULD BE NAMED BY THE CONTRACTOR AND A RESUME FOR THIS INDIVIDUAL PROVIDED IN THE BID PACKAGE SUBMITTAL.

ORDER OF WORK:

THE ORDER OF WORK SHALL GENERALLY BE: PREPARATION OF STAGING AREA, DREDGING OF THE CANAL SYSTEM FROM SOUTH TO NORTH, WHICH INCLUDES REMOVAL OF BOTH SEDIMENT AND ROCK, ONGOING MAINTENANCE OF THE STAGING AREA, AND TRANSPORT OF MATERIAL TO THE DISPOSAL LOCATION. THE ORDER OF WORK MAY BE SUBJECT TO CHANGE BASED ON DIRECTIONS FROM THE CITY.

LAYOUT OF THE WORK:

1. THE CONTRACTOR SHALL BE RESPONSIBLE FOR THE LAYOUT (INITIAL STAKE OUT) OF THE WORK PER THE CONSTRUCTION PLANS. THE STAKE OUT SHALL INCLUDE LAYING OUT THE PROJECT BY PLACING VERTICAL STAKES OR BUOYS EVERY 50 FT. IN ALIGNMENT WITH THE DREDGE FOOTPRINT IN ORDER TO PRESENT OUTLINE OF THE BOTTOM WIDTH OF THE CANAL. THE CONTRACTOR MAY ELECT TO ONLY STAKE OUT A PORTION OF THE JOB INITIALLY TO REDUCE THE IMPACT TO THE LOCAL BOATERS. THE CONTRACTOR SHALL BE RESPONSIBLE FOR MAINTAINING SUCH STAKING AS NECESSARY FOR COMPLETION OF THE WORK. IT IS THE CONTRACTOR'S RESPONSIBILITY TO RETRIEVE THE STAKES FROM THE CANALS WHEN THE CANAL HAS BEEN DEEMED COMPLETE.

2. THE CONTRACTOR SHALL BE RESPONSIBLE FOR CONTINUOUSLY MAINTAINING THE POSITION OF THE DREDGE OR EXCAVATING EQUIPMENT WITHIN THE PRESCRIBED DREDGING LIMITS. THE CONTRACTOR SHALL CONTINUOUSLY MONITOR TIDE LEVELS AND DEPTH OF DREDGING TO INSURE THAT THE DESIGN DEPTH OF -5.4' NGVD 29 IS ACHIEVED. THE CONTRACTOR SHALL HAVE ADEQUATE PERSONNEL ON SITE WITH ABILITY OF SETTING ACCURATE CONTROL FOR CONTINUAL DREDGE OPERATIONS.

3. OVER-DEPTH DREDGING IS PERMITTED TO -6.4' NGVD 29, BUT **NO PAYMENT WILL BE MADE FOR ANY MATERIAL REMOVED BELOW -5.4' NGVD 29 OR OUTSIDE THE DREDGE TEMPLATE FOOTPRINT**. THIS IS A LUMP SUM PROJECT FOR COMPLETION OF THE DREDGE TEMPLATE TO -5.4' (NGVD 29).

4. THE FOLLOWING HORIZONTAL DREDGING LIMITS SHALL APPLY UNLESS AMENDED FOR A SITE SPECIFIC LOCATION IN WRITING BY THE CITY AND THE ENGINEER:

1. ENDS OF CANALS: NO DREDGING SHALL OCCUR WITHIN 20 FEET OF THE SHORELINE AT THE END OF ANY OF THE CANALS. THIS WOULD INCLUDE THE SHORELINE AS MEASURED AT 0 FEET NGVD29 AT SEAWALLS, REVETMENTS OR EMBANKMENTS AT THE ENDS OF THE CANALS. NO PAYMENT WILL BE MADE FOR ANY DREDGING OUTSIDE OR BELOW THE DREDGE TEMPLATE.

2. SEAWALLS ALONG CANALS: NO DREDGING SHALL OCCUR WITHIN 10 FEET OF ANY SEAWALL DURING THE EAST NAPLES BAY DREDGING PROJECT. IN CASES WHERE THE DREDGE TEMPLATE SHOWS SIDE SLOPES WITHIN 10 FEET OF A SEAWALL, A BOX CUT LOCATED MORE THAN 10 FEET FROM THE SEAWALL MAY BE DONE NO DEEPER THAN THE DREDGE LIMIT OF -5.4' NGVD 29 TO ACHIEVE THE SAME AMOUNT OF DREDGING AT THAT STATION.

3. PILING AND BOAT SLIPS: NO DREDGING SHALL OCCUR WITHIN 10 FEET OF ANY FIXED BOAT SLIP OR MOORING PILE DURING THE EAST NAPLES BAY DREDGING PROJECT. IN CASES WHERE THE DREDGE TEMPLATE SHOWS SIDE SLOPES WITHIN 10 FEET OF A BOAT SLIP OR MOORING PILING ASSOCIATED WITH A BOAT SLIP A BOX CUT LOCATED MORE THAN 10 FEET FROM THE BOAT SLIP OR MOORING PILING MAY BE DONE NO DEEPER THAN THE THAN THE DREDGE LIMIT OF -5.4' NGVD 29 TO ACHIEVE THE SAME DEPTH/VOLUME OF DREDGING AT THAT STATION.

OBSTRUCTION OF CANAL:

THE CONTRACTOR SHALL BE REQUIRED TO CONDUCT THE WORK IN SUCH MANNER AS TO MINIMIZE OBSTRUCTION TO NAVIGATION. IN CASES WHERE THE CONTRACTOR'S EQUIPMENT OR OPERATIONS OBSTRUCT NAVIGATION OR MAY ENDANGER THE PASSAGE OF VESSELS, SAID EQUIPMENT OR OPERATIONS SHALL BE MOVED AS SOON AS PRACTICAL ON THE APPROACH OF ANY VESSEL TO SUCH EXTENT AS MAY BE NECESSARY TO AFFORD SAFE PASSAGE. UPON THE COMPLETION OF THE WORK, THE CONTRACTOR SHALL PROMPTLY REMOVE THEIR EQUIPMENT, INCLUDING RANGES, BUOYS AND OTHER MARKERS PLACED IN NAVIGABLE WATERS. IT IS THE INTENT OF THE SCHEDULING REQUIRED AT THE PRE-CONSTRUCTION MEETING TO ALLOW FOR COORDINATION WITH THE PROPERTY OWNERS OF GOLDEN SHORES, OYSTER BAY, ROYAL HARBOR AND THE CITY OF NAPLES TO PROVIDE ADVANCE NOTICE TO PROPERTY OWNERS WITHIN THE CANAL SYSTEM TO MINIMIZE BOAT TRAFFIC IN THE AREA OF WORK DURING THE TIME SCHEDULED.

RECORD DRAWINGS AND AS-BUILT SURVEY:

1. DURING THE COURSE OF CONSTRUCTION, THE CONTRACTOR SHALL RECORD ALL INFORMATION REQUIRED TO COMPLETE A SET OF RECORD SHOP DRAWINGS. INFORMATION TO BE INCLUDED ON THE RECORD SHOP DRAWINGS SHALL BE RECORDED ON ONE WORKING SET OF CONSTRUCTION DRAWINGS DURING THE COURSE OF THE WORK, AND SHALL INCLUDE ACTUAL STRUCTURE DIMENSIONS AND ELEVATIONS. IF FIELD CHANGES ARE MADE TO MODIFY THE WORK IN ANY WAY, SUCH FIELD CHANGES SHALL BE DOCUMENTED ON THE RECORD SHOP DRAWINGS BY DIMENSION, DETAIL AND DATE. THE WORKING SET OF CONSTRUCTION DRAWINGS SHALL BE KEPT AT THE SITE AND AVAILABLE FOR REVIEW BY THE CITY AND THE ENGINEER DURING THE PROGRESS OF THE WORK. PRIOR TO SUBSTANTIAL COMPLETION OF THE WORK, THE CONTRACTOR SHALL TRANSFER THE INFORMATION TO A FINAL PROJECT RECORD SET OF REPRODUCIBLE DRAWINGS, AND SUBMIT THE DRAWINGS TO THE CITY THROUGH THE ENGINEER, ALONG WITH A CERTIFICATION AS TO THE ACCURACY AND COMPLETENESS OF THE DRAWINGS. PRIOR TO FINAL PAYMENT, THE RECORD SHOP DRAWINGS SHALL BE REVISED BY THE CONTRACTOR TO REFLECT ANY CHANGES WHICH HAVE OCCURRED.

2. FOLLOWING THE COMPLETION OF THE DREDGING IN EACH CANAL, THE CONTRACTOR SHALL PROVIDE A POST-DREDGE SURVEY OF EACH CANAL. THIS SURVEY SHALL BE USED TO DETERMINE COMPLIANCE WITH THE AS-BUILT PLAN SUBMITTAL TO THE FLORIDA DEPARTMENT OF ENVIRONMENTAL PROTECTION AND UNITED STATES ARMY CORPS OF ENGINEERS. THE POST-CONSTRUCTION DREDGING SURVEY SHALL BE CONDUCTED BY A LICENSED SURVEYING FIRM, WITH DEMONSTRATED EXPERIENCE IN BATHYMETRIC DATA COLLECTION. POST-CONSTRUCTION DREDGING SURVEYS, INCLUDING ESTIMATES OF DREDGE VOLUMES, SHALL BE CERTIFIED BY A LICENSED PROFESSIONAL SURVEYOR REGISTERED IN THE STATE OF FLORIDA.

SITE CONDITIONS:

1. THE WORK IN THE CANAL SYSTEMS OF GOLDEN SHORES, OYSTER BAY, AND ROYAL HARBOR IS REFERRED TO AS THE "EAST NAPLES BAY DREDGING PROJECT" ON THE EAST SIDE OF NAPLES BAY. THE AREA OF WORK IS THEREFORE EXPOSED TO WEATHER CONDITIONS WHICH AT TIMES MAY INCLUDE STORMS AND ROUGH SEA CONDITIONS NECESSITATING TEMPORARY SUSPENSION OF MARINE CONSTRUCTION OPERATIONS. ADDITIONALLY, THE WORK AREA MAY BE SUBJECT TO WAKES GENERATED BY VESSELS IN NAPLES BAY. THE CONTRACTOR IS RESPONSIBLE FOR BEING FAMILIAR WITH THESE CONDITIONS AND TO TAKE THEM UNDER CONSIDERATION IN THE COST OF THE WORK. IT IS THE CONTRACTOR'S RESPONSIBILITY TO TAKE PRECAUTIONS TO ENSURE THAT PARTIALLY COMPLETED WORK IS NOT SUBJECT TO DISPLACEMENT OR DAMAGE DUE TO NATURAL SITE CONDITIONS OR BOAT WAKES. SHOULD ANY SUCH DAMAGE OR DISPLACEMENT OF PARTIALLY COMPLETED WORK OCCUR, THE CONTRACTOR IS RESPONSIBLE FOR REPAIRING ANY SUCH DAMAGE OR DISPLACEMENT OF PARTIALLY COMPLETED WORK AT NO ADDITIONAL COST TO THE CITY.

2. A GEOTECHNICAL INVESTIGATION OF THE SUBSURFACE CONDITIONS IN THE CANAL SYSTEMS HAS BEEN COMPLETED BY TIERRA, INC AND THE FULL REPORT AND ANALYSIS IS INCLUDED IN APPENDIX "C" OF THE BID SPECIFICATIONS. THE CONTRACTOR SHALL PERFORM AT THEIR OWN EXPENSE, ANY ADDITIONAL SUCH INVESTIGATIONS THAT CONTRACTOR DEEMS NECESSARY TO VERIFY ROCK DENSITIES AND QUANTITIES.

3. INFORMATION AND DATA FURNISHED OR REFERRED TO HEREIN ARE FOR THE CONTRACTOR'S INFORMATION, HOWEVER, IT IS EXPRESSLY UNDERSTOOD THAT THE CITY AND ENGINEER SHALL NOT BE RESPONSIBLE FOR ANY INTERPRETATION OR CONCLUSION DRAWN THERE FROM BY THE CONTRACTOR. IT IS THE CONTRACTOR'S RESPONSIBILITY TO BE FAMILIAR WITH LOCAL CONDITIONS THAT MAY IN ANY MANNER AFFECT PERFORMANCE OF THE WORK.

SITE CLEAN-UP:

1. UPON COMPLETION AND ACCEPTANCE OF THE DREDGING, THE CONTRACTOR SHALL RESTORE THE STAGING AREAS TO THEIR PRE-CONSTRUCTION CONDITION. PRIOR TO RESTORATION OF THE STAGING AREA, THE CONTRACTOR SHALL MEET WITH THE CITY AND THE ENGINEER ON SITE TO DISCUSS THE SPECIFICS OF THE SITE RESTORATION.

NOTICE TO MARINERS:

THE CONTRACTOR SHALL BE RESPONSIBLE FOR NOTIFYING THE COAST GUARD IN SUFFICIENT TIME TO ALLOW FOR PUBLICATION OF A NOTICE TO MARINERS. THE LOCAL COAST GUARD IS:

COMMANDER
7TH COAST GUARD DISTRICT
BRICKELL PLAZA FEDERAL BUILDING
909 S.E. FIRST AVENUE, ROOM 406
MIAMI, FLORIDA 33131-3028
ATTN: (LNM)
TELEPHONE: (305) 415-6750
FAX: (305) 415-6757

THE CONTRACTOR SHALL OBTAIN APPROVAL FROM THE U.S. COAST GUARD FOR ALL BUOYS, MARKERS, AND OTHER DREDGING AIDS PRIOR TO INSTALLATION. DREDGING AIDS, LIGHTS OR TARGETS SHALL NOT BE PLACED OR COLORED IN A MANNER THAT THEY WILL OBSTRUCT OR BE CONFUSED WITH NAVIGATION AIDS.

ENVIRONMENTAL PROTECTION:

1. CONTRACTOR SHALL EXERCISE DUE CAUTION SO AS NOT TO DAMAGE EXISTING NATIVE VEGETATION AND OYSTERS ALONG THE SHORELINE WITHIN AND AROUND THE PROJECT SITES, ACCESS WAYS, AND STAGING AREAS. ANY NATIVE VEGETATION OR OYSTERS OUTSIDE OF THE DREDGE TEMPLATE DAMAGED BY CONTRACTOR DURING THE COURSE OF THE WORK SHALL BE RESTORED BY CONTRACTOR AT CONTRACTOR'S EXPENSE.

2. IN ORDER TO ENSURE THAT MANATEES ARE NOT ADVERSELY AFFECTED BY THE CONSTRUCTION ACTIVITIES AS DESCRIBED IN THESE SPECIFICATIONS, THE CONTRACTOR IS REQUIRED TO STRICTLY ADHERE TO THE STATE DEPARTMENT OF ENVIRONMENTAL PROTECTION AND THE CORPS OF ENGINEERS PERMIT STANDARD MANATEE CONDITIONS WHICH IDENTIFY SPECIFIC REQUIREMENTS FOR THE PROTECTION OF MANATEES. REFER TO SPECIFIC CONDITIONS 19-24 OF FDEP ENVIRONMENTAL RESOURCE PERMIT 11-0295486-001. STATE AND FEDERAL PERMITS AND PERMIT CONDITIONS FOR THIS PROJECT ARE INLCUDED AS PART OF THE CONTRACT DOCUMENTS.

PERMITS:

CONTRACTOR IS RESPONSIBLE FOR OBTAINING THE LOCAL CITY OF NAPLES BUILDING PERMIT AND EXTENDED WORK HOURS PERMIT, INCLUDING ANY APPLICATION FEES ASSOCIATED WITH THE CITY BUILDING PERMIT AND SHALL COMPLY WITH ALL CONDITIONS OF FEDERAL, STATE AND LOCAL PERMITS INCLUDING THOSE LISTED BELOW.

1. FLORIDA DEPARTMENT OF ENVIRONMENTAL PROTECTION (11-0295486-001 AND 0295486-003).
2. U.S. ARMY CORPS OF ENGINEERS AND U.S. COAST GUARD (SAJ-2009-01709 (NW-RWR)).

CITY OF NAPLES, FLORIDA — ON THE GULF

| REV. | BY | DATE | DESCRIPTION |
|---|---|---|---|
| 1 | | | |
| 2 | | | |
| 3 | | | |
| 4 | | | |
| 5 | | | |
| 6 | | | |
| 7 | | | |
| 8 | | | |

ORIGINAL ISSUED DATE :

ENGINEER OF RECORD:
JEFFREY R. TABAR - FL P.E. #54094
DATE:

NOTICE:
THE INFORMATION IN THIS DOCUMENT WAS PREPARED BY STANTEC. WHILE STANTEC HAS TAKEN ALL REASONABLE STEPS TO ASSURE THE ACCURACY OF THE INFORMATION CONTAINED IN THIS DOCUMENT, IT CANNOT GUARANTEE THAT CHANGES OR ALTERATIONS TO THIS DOCUMENT WILL NOT BE MADE BY PERSONS OTHER THAN STANTEC PERSONNEL AFTER THE DOCUMENT LEAVES THE POSSESSION OF STANTEC. CHANGES OR ALTERATIONS MAY BE SAFETY RELATED AND RESULT IN DAMAGE TO PROPERTY, PERSONAL INJURY OR DEATH. IF VERIFICATION OF THE INFORMATION CONTAINED IN THIS DOCUMENT IS NEEDED, CONTACT SHOULD BE MADE DIRECTLY WITH STANTEC.
THIS DOCUMENT MUST BE COMPARED TO THE ORIGINAL HARD COPY, WITH CERTIFIED RAISED SEAL, IF APPLICABLE, IN ORDER TO INSURE THE ACCURACY OF THE INFORMATION CONTAINED THEREIN AND TO FURTHER INSURE THAT NO CHANGES, ALTERATIONS OR MODIFICATIONS HAVE BEEN MADE TO THE DOCUMENT. NO RELIANCE SHOULD EVER BE MADE ON A DOCUMENTATION TRANSMITTED OR REVIEWED BY COMPUTER OR OTHER ELECTRONIC MEANS UNLESS IT IS FIRST COMPARED TO THE ORIGINAL. STANTEC MAKES NO WARRANTIES, EXPRESS OR IMPLIED, CONCERNING THE ACCURACY OF THE INFORMATION CONTAINED IN ANY DOCUMENT TRANSMITTED OR REVIEWED BY COMPUTER OR OTHER ELECTRONIC MEANS.

CLIENT: **CITY OF NAPLES**
735 8TH STREET SOUTH
NAPLES, FL 34102

PROJECT: **EAST NAPLES BAY DREDGING**

TITLE: **GENERAL NOTES**

Stantec
WWW.STANTEC.COM
5801 PELICAN BAY BLVD
SUITE 300
NAPLES, FL 34108
TEL. (239) 649-4040

| | |
|---|---|
| JOB NO.: | 2028113191 |
| DRAWN: | KHN |
| DESIGN: | MSS |
| CHECKED: | JRT |
| APPROVED: | MSS |
| SHEET NO. | C-002 |

**100% CONSTRUCTION PLANS**

User Name: rchambers
Drawing Name: \\Us0525-ppfss01\workgroup\2028\active\177311281\Stantec\East Naples Bay - 2019\DWG\Construction Drawings 22x34\G-000.dwg Apr 06, 2021 - 9:04am

GENERAL CONSTRUCTION NOTES:

1. ALL ELEVATIONS REFER TO THE NATIONAL GEODETIC VERTICAL DATUM (NGVD 29). HORIZONTAL COORDINATE SYSTEM IS STATE PLANE FLORIDA EAST FEET, NAD83.

2. MEAN LOW WATER (MLW) IS EQUAL TO -0.4 FEET NATIONAL GEODETIC VERTICAL DATUM OF 1929 (NGVD 29) FOR THIS PROJECT AREA ACCORDING TO BENCHMARKS PUBLISHED ON FLORIDA DEPARTMENT OF ENVIRONMENTAL PROTECTION LAND BOUNDARY INFORMATION SYSTEMS (LABINS) WEBSITE.

3. THE CONTRACTOR SHALL MAKE THEIR OWN DETERMINATION OF THE QUANTITIES OF WORK REQUIRED TO COMPLETE THE CONSTRUCTION SHOWN ON THE PLANS. THE CONTRACTOR SHALL ALSO MAKE THEIR OWN ASSESSMENT OF THE SITE AND THE WORK REQUIRED PRIOR TO BIDDING AND ANY DISCREPANCIES, ERRORS OR OMISSIONS, SHALL BE BROUGHT TO THE ATTENTION OF THE CITY REPRESENTATIVE BEFORE THE BID DUE DATE.

4. THE CONTRACTOR IS RESPONSIBLE FOR VERIFYING THE LOCATION OF ALL UNDERGROUND UTILITIES OR OTHER OBJECTS PRIOR TO COMMENCING WORK AT THE SITE. ANY UTILITIES OR OTHER ITEMS DAMAGED DURING CONSTRUCTION SHALL BE REPAIRED BY THE CONTRACTOR AT NO COST TO THE CITY.

5. ALL AREAS OR ITEMS THAT ARE DAMAGED OR DISTURBED BY THE CONTRACTOR SHALL BE RESTORED TO THEIR ORIGINAL OR BETTER CONDITION AT NO COST TO THE CITY.

6. THE CONTRACTOR SHALL CHECK PLANS FOR CONFLICTS AND DISCREPANCIES PRIOR TO CONSTRUCTION. THE CONTRACTOR SHALL NOTIFY THE ENGINEER OF RECORD OF ANY CONFLICT BEFORE PERFORMING ANY WORK IN THE AFFECTED AREA.

7. THE CONTRACTOR IS RESPONSIBLE FOR REPAIRING ANY DAMAGE TO EXISTING STRUCTURES, ABOVE OR BELOW GROUND, WHICH MAY OCCUR AS A RESULT OF THE WORK PERFORMED BY THE CONTRACTOR AT NO COST TO THE CITY.

8. IT IS THE CONTRACTOR'S RESPONSIBILITY TO BECOME FAMILIAR WITH THE PERMIT, MONITORING, AND INSPECTION REQUIREMENTS OF THE VARIOUS GOVERNMENTAL AGENCIES. THE CONTRACTOR SHALL OBTAIN ALL NECESSARY PERMITS PRIOR TO CONSTRUCTION AND SCHEDULE INSPECTIONS ACCORDING TO AGENCY INSTRUCTION.

9. ALL SPECIFICATIONS AND DOCUMENTS REFERRED TO SHALL BE OF LATEST REVISIONS AND/OR LATEST EDITION UNLESS OTHERWISE NOTED.

10. THE CONTRACTOR IS RESPONSIBLE FOR MAINTAINING HORIZONTAL AND VERTICAL ACCURACY DURING DREDGING. QA/QC PROCEDURES MUST BE SUBMITTED AND APPROVED BY THE CITY AND ENGINEER.

11. ALL WORK PERFORMED SHALL COMPLY WITH THE REGULATIONS AND ORDINANCES OF THE VARIOUS GOVERNMENTAL AGENCIES HAVING JURISDICTION OVER THE WORK.

12. REPAIR AND REPLACEMENT OF ALL PRIVATE AND PUBLIC PROPERTY AFFECTED BY THIS WORK SHALL BE RESTORED TO A CONDITION OF EQUAL TO, OR BETTER THAN EXISTING CONDITIONS.

13. CONTRACTOR SHALL PROVIDE A DUST MANAGEMENT PLAN TO THE ENGINEER OF RECORD AND THE CITY FOR APPROVAL PRIOR TO INITIATING CONSTRUCTION. APPROVAL OF THE PLAN SHALL NOT OBLIGATE THE ENGINEER OR THE CITY IN ANY WAY AND SHALL NOT ALLEVIATE THE CONTRACTOR'S RESPONSIBILITY TO CONTROL FUGITIVE DUST.

14. CONSTRUCTION TRAFFIC SHALL NOT IMPEDE THE SAFE AND EFFICIENT USE OF, NAPLES LANDING PARK AND SURROUNDING ROADWAYS. THE CONTRACTOR SHALL FOLLOW FDOT STANDARD INDICES 600 AND 604 FOR MAINTENANCE OF TRAFFIC DURING CONSTRUCTION.

15. CONTRACTOR SHALL BE RESPONSIBLE FOR THE TIMELY REMOVAL OF ANY FUGITIVE DUST, SAND OR DEBRIS WHICH MAY BE CAUSED BY THEIR ACTIONS FROM THE RIGHT OF WAY OF THE NAPLES LANDING PARK.

16. RECORD DRAWINGS: THREE (3) SETS OF THE FINAL RECORD DRAWINGS SHALL BE SUBMITTED TO THE ENGINEER OF RECORD. RECORD DRAWINGS SHALL COMPLY WITH THE REQUIREMENTS IN THE SCOPE OF WORK.

17. ENGINEER OF RECORD IS THE ENGINEER RESPONSIBLE FOR THE DESIGN OF THE PROJECT.

CONTACT: JEFFERY R. TABAR, P.E.
STANTEC CONSULTING SERVICES
5801 PELICAN BAY BLVD, SUITE 300
NAPLES, FL 34108
TEL. (410) 443-2061

18. ENGINEER OF RECORD IS ALSO THE ENGINEER HIRED TO OBSERVE CONSTRUCTION.

19. OTHER CONTACT INFORMATION WILL BE PROVIDED AS NECESSARY.

20. THE CONTRACTOR SHALL NOT OCCUPY PRIVATE LAND OUTSIDE OF ANY EASEMENTS OR RIGHTS OF WAY UNLESS A WRITTEN AUTHORIZATION HAS BEEN SIGNED BY THE PROPERTY OWNER AND PROVIDED TO THE CITY. PRIOR TO THE USE OF PRIVATE LANDS, THE CONTRACTOR SHALL SUBMIT A COPY OF THE AGREEMENT(S) TO THE CITY. IN THE EVENT THAT THE CONTRACTOR USES PRIVATE PROPERTY FOR ANY PURPOSE WITHOUT FIRST HAVING THE NECESSARY APPROVALS FROM THE PROPERTY OWNER OR PROVIDED THE NECESSARY AGREEMENT TO THE CITY, THE CITY WILL DIRECT THE CONTRACTOR TO IMMEDIATELY CEASE USING SUCH PROPERTY. PRIOR TO APPLICATION FOR FINAL PAYMENT, THE CONTRACTOR SHALL PROVIDE DOCUMENTATION FROM THE OWNER OF EACH PIECE OF PRIVATE PROPERTY FOR WHICH AN AGREEMENT FOR USE WAS PROVIDED, OR FOR WHICH THE CITY HAS ISSUED WRITTEN NOTIFICATION TO THE CONTRACTOR, THAT EACH OWNER IS SATISFIED WITH THE MANNER IN WHICH THE CONTRACTOR HAS RESTORED THE PROPERTY. FINAL PAYMENT OF OR REDUCTION IN RETAINAGE SHALL NOT BE PAID UNTIL SUCH DOCUMENTATION IS RECEIVED BY THE CITY.

21. UNDER NO CIRCUMSTANCES WILL THE USE OF EXPLOSIVES FOR EXCAVATION OF ROCK BE PERMITTED.

22. MATERIAL REMOVED FROM BEYOND THE DREDGING LIMITS AS SPECIFIED ON THE CONTRACT DRAWINGS SHALL BE CONSIDERED EXCESSIVE DREDGING FOR WHICH NO PAYMENT WILL BE MADE. THE CONTRACTOR SHALL BE RESPONSIBLE FOR ALL FEDERAL, STATE, AND LOCAL REGULATORY PERMITS, IMPLICATIONS, VIOLATIONS AND/OR FEES AS A RESULT OF EXCESSIVE DREDGING.

23. ANY DREDGED MATERIALS DEPOSITED AT LOCATIONS OTHER THAN AS DESIGNATED OR APPROVED BY THE CITY SHALL BE CONSIDERED MISPLACED MATERIAL AND SHALL NOT BE PAID FOR UNTIL THE CONTRACTOR, AT THEIR EXPENSE, REMOVES AND RE-DEPOSITS SUCH MISPLACED MATERIAL TO THE APPROVED DISPOSAL SITE. THIS REQUIRED REMOVAL AND REDEPOSIT OF THE MISPLACED MATERIAL AND ANY NECESSARY DISPOSAL SITE RESTORATION WORK SHALL NOT BE THE BASIS FOR A TIME EXTENSION OR ADDITIONAL COMPENSATION UNDER THIS CONTRACT.

24. DEBRIS, SUCH AS STUMPS, ROCKS, ROCK FRAGMENTS, ROOTS, LOGS, TRASH, VEGETATION, ETC. AND ANY OTHER OBJECTS (EXCEPT ARCHEOLOGICAL OR HISTORIC RESOURCES) THAT EXIST WITHIN THE PROJECT AREA OR ARE UNEARTHED DURING THE DREDGING OPERATIONS, SHALL BE REMOVED, TRANSPORTED, AND DISPOSED OF AT THE APPROPRIATE DISPOSAL SITE AND SHOULD BE EXPECTED TO BE ENCOUNTERED DURING THE DREDGE OPERATIONS AND WILL NOT CONSTITUTE A CHANGE OF CONDITION TO THE CONTRACT/AGREEMENT. REMOVAL AND DISPOSAL OF DEBRIS WILL TO BE SOLE RESPONSIBILITY OF THE CONTRACTOR IN ITS ENTIRELY. IF ARCHEOLOGICAL OR HISTORIC RESOURCES ARE ENCOUNTERED THE CONTRACTOR SHALL NOTIFY THE CITY IMMEDIATELY AND STOP WORK UNTIL DIRECTED TO RESTART. REMOVAL AND DISPOSAL OF DEBRIS AND OBSTRUCTIONS SHALL NOT BE PROVIDED SEPARATELY FOR PAYMENT. ALL COSTS ASSOCIATED WITH THE REQUIRED DISPOSAL OF DEBRIS SHALL BE INCLUDED IN THE CONTRACT PRICE FOR DREDGING. THESE SPECIFICATIONS ARE NOT AN ALL-INCLUSIVE REFERENCE OF DEBRIS TYPES, WHICH MAY BE ENCOUNTERED DURING THIS DREDGING.

25. CONTRACTOR SHALL BE RESPONSIBLE FOR THE REMOVAL OF ANY MATERIAL THAT ACCUMULATES IN THE DREDGED CHANNEL OR OTHER AREAS WITHIN THE CANALS AS A RESULT OF THE CONTRACTOR'S ACTIVITY AND/OR OPERATIONS, AFTER INITIAL ESTABLISHMENT OF THE INITIAL CHANNEL AT NO ADDITIONAL COST, AND PRIOR TO FINAL ACCEPTANCE.

26. THE CITY HAS PERFORMED A PRE-CONSTRUCTION SURVEY THAT IS INCLUDED IN THE CONTRACT DRAWINGS. THIS PRE-CONSTRUCTION SURVEY WAS USED TO CALCULATE AN ESTIMATED QUANTITY OF MATERIAL TO BE DREDGED. THIS QUANTITY IS CONSIDERED AN ESTIMATE ONLY. THE CONTRACTOR SHALL MAKE AN ASSESSMENT OF THIS AND ANY OTHER RELEVANT INFORMATION NECESSARY, IN THE JUDGMENT OF THE CONTRACTOR, IN DETERMINING THE EXPECTED VOLUME TO BE REMOVED. ALL INTERIM SURVEYS (NECESSARY FOR PAY INTERIM PAY REQUESTS) WILL BE DONE BY THE CONTRACTOR AT THEIR OWN COST.

27. THE WORK IS TO BE COMPLETED WITHIN THE AREA SHOWN ON THE PLANS . IF ADDITIONAL AREA IS REQUIRED FOR STORAGE OF EQUIPMENT OR MATERIALS, ARRANGEMENTS FOR SUCH STORAGE FACILITIES SHALL BE THE RESPONSIBILITY OF THE CONTRACTOR. NO STAGING, OFFLOADING, OR PARKING MAY OCCUR ON VACANT LOTS WITHIN THE RESIDENTIAL NEIGHBORHOODS (PER CITY CODE) WITHOUT WRITTEN PERMISSION FROM THE LAND OWNER SUBMITTED TO THE CITY AND ENGINEER FOR APPROVAL.

28. SPECIAL MEASURES SHALL BE TAKEN TO PREVENT BILGE PUMPAGE OR EFFLUENT, CHEMICALS, FUELS, OILS, GREASES, AND BITUMINOUS MATERIALS FROM ENTERING THE WATER.

29. DISPOSAL OF ANY MATERIALS, WASTES, EFFLUENT, TRASH, GARBAGE, OIL, GREASE, CHEMICAL, ETC., IN AND ADJACENT TO THE PROJECT SITE SHALL NOT BE PERMITTED. IF ANY WASTE MATERIALS ARE DUMPED IN UNAUTHORIZED AREAS THE CONTRACTOR SHALL REMOVE THE MATERIAL AND RESTORE THE AREA TO THE ORIGINAL CONDITION. IF NECESSARY, CONTAMINATED GROUND SHALL BE EXCAVATED, DISPOSED OF AS DIRECTED BY THE ENGINEER OF RECORD, AND REPLACED WITH SUITABLE FILL MATERIAL.

SAFETY NOTES:

1. IT SHALL BE THE SOLE RESPONSIBILITY OF THE CONTRACTOR TO COMPLY AND ENFORCE ALL APPLICABLE SAFETY REGULATIONS. THE INFORMATION HEREIN HAS BEEN PROVIDED FOR THE CONTRACTOR'S INFORMATION ONLY AND DOES NOT IMPLY THAT THE OWNER, OWNER'S ENGINEER, OR ENGINEER OF RECORD WILL INSPECT AND/OR ENFORCE SAFETY REGULATIONS.

2. DURING THE CONSTRUCTION AND/OR MAINTENANCE OF THE PROJECT, ALL SAFETY REGULATIONS ARE TO BE ENFORCED. THE CONTRACTOR SHALL BE RESPONSIBLE FOR THE CONTROL AND SAFETY OF PERSONNEL. LABOR SAFETY REGULATIONS SHALL CONFORM TO THE PROVISIONS SET FORTH BY OSHA IN THE FEDERAL REGISTER OF THE DEPARTMENT OF TRANSPORTATION.

3. IT IS THE CONTRACTOR'S RESPONSIBILITY TO ENSURE THAT LIFEVESTS AND/OR REFLECTIVE GARMENTS ARE WORN WHENEVER THE WORKERS ARE WITHIN 15 FEET OF THE EDGE OF THE TRAVELWAY. WORKERS OPERATING MACHINERY OR EQUIPMENT IN WHICH LOOSE CLOTHING COULD BECOME ENTANGLED DURING OPERATION ARE EXEMPT FROM THIS REQUIREMENT. SUCH EXEMPT WORKERS WILL BE REQUIRED TO WEAR ORANGE SHIRTS OR JACKETS.

4. TYPE III PFDS AND HARDHATS MUST BE WORN ON DREDGE BARGES/VESSEL AND SUPPORT BARGES/VESSELS AT ALL TIMES.

DEWATERING SITE CONSTRUCTION NOTES:

1. CONTRACTOR SHALL PROVIDE LOCATION, SPECS, PROCEDURES AND PERMITS FOR THEIR DEWATERING SITE TO THE CITY AND ENGINEER OF RECORD FOR REVIEW PRIOR TO MOBILIZATION.

2. CONTRACTOR SHALL INSTALL A FDOT APPROVED SILT FENCE AROUND THE ENTIRE DEWATERING AREA. THE CONTRACTOR IS RESPONSIBLE FOR MAINTAINING THIS SILT FENCE AT ALL TIMES.

3. CONTRACTOR SHALL IMPLEMENT AND MAINTAIN THOSE MEASURES NECESSARY TO PREVENT, CONTROL AND ABATE ANY EROSION OF THE GROUND SURFACE OR SHORELINE BANKS CAUSED BY THE WORK. THE USE OF BEST MANAGEMENT PRACTICES SUCH AS STRAW BALES, EROSION SCREENS AND TURBIDITY SCREENS SHALL BE USED FOR THIS PORTION OF THE WORK. THE CONTRACTOR SHALL CONSTRUCT OR INSTALL TEMPORARY AND PERMANENT EROSION AND SEDIMENTATION CONTROL FEATURES AS REQUIRED. EROSION AND SEDIMENT CONTROL MEASURES SUCH AS BERMS, DIKES, DRAINS, SEDIMENT TRAPS, SEDIMENTATION BASINS, GRASSING, MULCHING, STRAW BALES, AND SILT FENCES SHALL BE MAINTAINED UNTIL COMPLETION OF THE WORK.

ADDITIONAL DREDGE CONSTRUCTION NOTES:

1. CITY OF NAPLES ORDINANCE SECTION 16-291 LIMITS CONSTRUCTION ACTIVITIES IN RESIDENTIAL AREAS TO MONDAY THROUGH SATURDAY BETWEEN 7:00 AM TO 6:00 PM. NO WORK MAY BE CONDUCTED ON SUNDAYS, NEW YEAR'S DAY, MEMORIAL DAY, JULY 4TH, LABOR DAY, THANKSGIVING DAY AND CHRISTMAS DAY WITHOUT WRITTEN APPROVAL FROM THE CITY OF NAPLES BUILDING DEPARTMENT. HOURS OF WORK MAY BE ALTERED AT ANY TIME AT THE DISCRETION OF THE CITY. NO WORK MAY OCCUR AT NIGHT PER FDEP STANDARD MANATEE REGULATIONS.

2. THE CONTRACTOR SHALL STRICTLY ADHERE TO ALL MANATEE REGULATIONS.

3. THE CONTRACTOR WILL OBSERVE A TEN (10) FOOT BUFFER AROUND ALL DOCKS, NATURAL RESOURCES, SEAWALLS AND STRUCTURES.

4. AREAS WHERE NATURAL RESOURCES (SEAGRASS, OYSTERS, ETC.) ARE PRESENT WILL BE PROTECTED WITH TURBIDITY BARRIERS MAINTAINED THROUGHOUT THE PROJECT.

5. TURBIDITY CONTROL MEASURES WILL BE PROPERLY MAINTAINED IN COMPLIANCE WITH FEDERAL AND STATE WATER QUALITY STANDARDS. IF TURBIDITY LEVELS EXCEED WATER QUALITY STANDARDS, DREDGING ACTIVITY WILL CEASE UNTIL LEVELS RETURN TO THE ACCEPTABLE RANGE. THE CONTRACTOR WILL BE RESPONSIBLE FOR MONITORING AND RECORDING TURBIDITY READINGS EVERY FOUR HOURS (PER FDEP PERMIT REQUIREMENTS) AT THE TURBIDITY CURTAIN AND THE BACKGROUND LOCATIONS AS IDENTIFIED ON THE "BACKGROUND WATER QUALITY MONITORING" SHEET IN PLAN SET. THE REPORTS MUST BE SUBMITTED TO THE ENGINEER OF RECORD ON A DAILY BASIS. WEEKLY REPORTS OF MONITORING MUST BE SUBMITTED TO THE FDEP PERMIT COMPLIANCE OFFICER BY 10AM EVERY MONDAY. SEE FDEP PERMIT FOR REPORT FORMAT.

6. THE CONTRACTOR WILL OPERATE IN A MANNER THAT WILL CAUSE THE LEAST IMPACT TO WATERWAY NAVIGATION AND ACCOMMODATE LOCAL TRAFFIC WITHIN REASON. ANY QUESTIONS AND/OR CONCERNS SHOULD BE DIRECTED TO THE CITY OF NAPLES HARBORMASTER.

7. DREDGE BARGES, CABLES, BUOYS, ETC. WILL BE REMOVED FROM THE CHANNEL AT THE COMPLETION OF EACH DAY'S WORK AND HAVE WORKING MARKING/ANCHOR LIGHTS TO WARN VESSELS OF THEIR LOCATION.

8. DAMAGE TO ANY PROPERTY, UTILITIES, STRUCTURES OR NATURAL RESOURCES SHALL BE REPAIRED OR REPLACED BY THE CONTRACTOR IN A TIMELY MANNER AT THE CONTRACTOR'S EXPENSE.

9. THE CITY AND CONTRACTOR WILL NOTIFY HOMEOWNERS WITH A PROPERTY ADJACENT TO THE DREDGE TEMPLATE PRIOR TO CONSTRUCTION, STATING THAT THE HOMEOWNER IS RESPONSIBLE FOR MOVING THEIR VESSEL(S) OR OTHER PROPERTY IN THE WATER FOR THE DURATION OF DREDGING IN EACH CANAL TO ALLOW FOR CONSTRUCTION ACTIVITIES. SHOULD A HOMEOWNER NOT MOVE THEIR VESSEL OR PROPERTY WITHIN THE ALLOTTED TIME, THE CITY AND THE ENGINEER WILL NOT BE RESPONSIBLE FOR DAMAGES TO PERSONAL PROPERTY CAUSED BY THE FAILURE TO MOVE VESSELS FROM THE CANAL TRAVELWAY. THE CONTRACTOR SHOULD ALSO MAKE HIS OWN ATTEMPT TO CONTACT THE HOMEOWNER AS NECESSARY. THE CONTRACTOR SHALL CONTACT THE CITY WHEN A VESSEL HAS NOT BEEN MOVED AND MAY INTERFERE WITH CONSTRUCTION.

10. IT IS THE RESPONSIBILITY OF THE CONTRACTOR TO PROVIDE FOR ALL EQUIPMENT INGRESS AND EGRESS TO AND FROM THE PROJECT WORK AREAS. THE CONTRACTOR SHALL MAKE AN INVESTIGATION OF WATER ACCESS ROUTES AND THE ROAD FOR TRANSPORTATION, LOAD LIMITS FOR BRIDGES AND ROADS, AND OTHER ROAD CONDITIONS AFFECTING THE TRANSPORTATION OF MATERIALS AND EQUIPMENT TO THE WORK SITES. THE CONTRACTOR SHALL ALSO INVESTIGATE THE AVAILABILITY OF ANY STAGING, STORAGE, AND STOCK PILING AREAS AND SHALL MAKE ALL ARRANGEMENTS FOR USE OF ANY SUCH AREAS FOR THE DELIVERY OF ANY MATERIALS AND EQUIPMENT TO BE USED IN COMPLETING THE WORK.

11. THE TRAFFIC USING THE PROJECT AREA IS GENERALLY RECREATION VESSELS. DEPENDING ON THE TYPE AND SIZE OF EQUIPMENT USED BY THE CONTRACTOR, THERE MAY OR MAY NOT BE AMPLE ROOM IN THE AREAS TO BE DREDGED TO ACCOMMODATE TRAFFIC WITHOUT SOME INTERFERENCE WITH THE DREDGING OPERATIONS. THE CONTRACTOR SHOULD INVESTIGATE THIS SITUATION AND, COUPLED WITH THE CHOICE OF EQUIPMENT, DETERMINE WHAT IMPACT THESE CONDITIONS WILL HAVE ON THE DREDGING OPERATION. CANALS THAT ARE NARROW WILL MAKE ACCESS DIFFICULT, BUT THESE CONDITIONS WILL NOT EXEMPT THE CONTRACTOR FROM DREDGING THESE CANALS. EQUIPMENT SHOULD BE CHOSEN TO ALLOW BETTER ACCESS TO NARROW CANALS.

12. THE CONTRACTOR WILL BE REQUIRED TO CONDUCT THE WORK IN SUCH MANNER AS TO OBSTRUCT NAVIGATION AS LITTLE AS POSSIBLE DURING NORMAL WORKING HOURS, AND IN THE EVENT THE CONTRACTOR'S EQUIPMENT OBSTRUCTS THE CHANNEL AS TO MAKE DIFFICULT OR ENDANGER THE SAFE PASSAGE OF VESSELS, CONTRACTOR SHALL MAKE REASONABLE EFFORTS TO AFFORD A PRACTICABLE AND SAFE PASSAGE. UPON THE COMPLETION OF THE WORK THE CONTRACTOR SHALL PROMPTLY REMOVE THE DREDGE EQUIPMENT, ETC. INCLUDING BUOYS AND OTHER MARKERS TO ALLOW SAFE PASSAGE. IN ADDITION, THE CONTRACTOR WILL NOT OBSTRUCT NAVIGATION DURING NON-WORKING PERIODS, AND ANY SUSPENSION OF WORK THAT OCCURS FOR THE DURATION OF THE PROJECT. THE CONTRACTOR WILL ALSO BE REQUIRED TO REMOVE OBSTRUCTIONS (INCLUDING TURBIDITY CURTAINS, ONCE TURBIDITY IS BELOW 29 NTUS ABOVE BACKGROUND) TO NAVIGATION DURING THE EVENING AFTER NORMAL WORKING HOURS AND WILL MAINTAIN CLOSE COMMUNICATION WITH THE CITY AND CITY HARBORMASTER AS TO TRAFFIC CONDITIONS AND TO ANY PROBLEMS THAT ARISE.

13. DREDGE/BARGE OPERATOR WILL MONITOR VHF CH. 16 AT ALL TIMES DURING OPERATIONS TO COMMUNICATE WITH VESSELS.

14. WITHIN TEN (10) BUSINESS DAYS OF THE CITY RECEIVING THE FINAL POST-DREDGE SURVEYS, THE CITY WILL THOROUGHLY EXAMINE THE DREDGING PORTION OF THE WORK FOR DETERMINATION OF ACCEPTABILITY OF PERFORMANCE AND PAYMENT. SHOULD ANY SHOALS, LUMPS, OR OTHER LACK OF CONTRACT REQUIRED DREDGING DEPTH, WIDTH, OR SLOPE (I.E. LACK OF ACCEPTABLE CONTRACT PERFORMANCE) BE DISCLOSED BY THIS EXAMINATION, THE CONTRACTOR WILL BE REQUIRED TO COMPLY WITH THE CONTRACT BY DREDGING THE AFFECTED SURFACE UNTIL THE CONDITION IS CORRECTED. IF RE-DREDGING IS REQUIRED TO CORRECT THE UNACCEPTABLE WORK, THE DREDGING WILL NOT BE PAID FOR ABOVE THE MAXIMUM PAYMENT SET FORTH IN THE CONTRACT. FINAL ACCEPTANCE OF A CORRECTED WORK AREA SHALL NOT CHANGE THE TIME OF PAYMENT, WORK SCHEDULE, RETAINED PERCENTAGES OF THE WHOLE OR ANY PART OF THE WORK. ANY COSTS FOR ADDITIONAL RE-SURVEYS REQUIRED TO CHECK AREAS OF NON-PERFORMANCE WILL BE THE RESPONSIBILITY OF THE CONTRACTOR.

15. SUBSTANTIAL COMPLETION WILL BE ACCEPTED AND APPROVED BY THE CITY WHEN ALL DREDGING AND EXCAVATION HAS BEEN COMPLETED PER THE PLANS AND SPECIFICATIONS, AND VERIFIED AND ACCEPTED BY THE ENGINEER OF RECORD THROUGH THE POST-DREDGE SURVEY PROVIDED BY THE CONTRACTOR.

16. NEAR COMPLETION OF THE PROJECT THE CITY AND CONTRACTOR WILL CONDUCT A PRE-FINAL INSPECTION. IN ADDITION TO THE COMPLETION OF POST-DREDGE SURVEY, THE CITY WILL INSPECT FOR DEMOBILIZATION AND CLEAN-UP OF TEMPORARY STAGING AREAS. THE CITY WILL PERFORM THE PRE-FINAL INSPECTION TO VERIFY WORK IS COMPLETE AND READY FOR FINAL ACCEPTANCE. THE CITY PRE-FINAL INSPECTION MAY RESULT IN ADDITIONAL WORK TO BE DONE. THE CONTRACTOR SHALL ENSURE ITEMS ARE CORRECTED BEFORE NOTIFYING THE CITY SO THAT A FINAL INSPECTION CAN BE SCHEDULED. ANY ITEMS NOTED ON THE PRE-FINAL INSPECTION SHALL BE CORRECTED IN A TIMELY MANNER. PRE-FINAL INSPECTION AND DEFICIENCY CORRECTIONS SHALL BE ACCOMPLISHED WITHIN THE PROJECT COMPLETION PERIOD.

17. QA/QC FIELD CHECKS BY THE CONTRACTOR WITH THE CITY AND/OR ENGINEER PRESENT MUST BE CONDUCTED PRIOR TO THE CONTRACTOR ORDERING THE SURVEY IN EACH CANAL. FIELD CHECKS BY THE CITY AND/OR ENGINEER WILL NOT CONSTITUTE ACCEPTANCE OF WORK AS BASIS FOR COMPLETION OR PAYMENT. FINAL INSPECTION WILL BE SCHEDULED BY THE CITY BASED UPON THE RESULTS OF PRE-FINAL INSPECTION WITH THE CITY/ENGINEER. THE CONTRACTOR SHALL NOTIFY THE CITY WHEN READY FOR THE FINAL INSPECTION AND THE CITY WILL SCHEDULE THE INSPECTION TO BE PERFORMED WITHIN TEN (10) BUSINESS DAYS. THE CONTRACTOR WILL BE RESPONSIBLE FOR ASSURING THAT WORK WILL BE COMPLETE AND ACCEPTABLE BY THE FINAL INSPECTION DATE. CONTRACTOR'S FAILURE TO HAVE THE WORK COMPLETED BY THIS INSPECTION WILL BE CAUSE FOR THE CITY TO BILL THE CONTRACTOR FOR THE CITY'S ADDITIONAL INSPECTION COSTS AND LIQUIDATED DAMAGES.

| REV. | BY | DATE | DESCRIPTION |
|---|---|---|---|
| 1 | | | |
| 2 | | | |
| 3 | | | |
| 4 | | | |
| 5 | | | |
| 6 | | | |
| 7 | | | |
| 8 | | | |

ORIGINAL ISSUED DATE :

ENGINEER OF RECORD:
JEFFREY R. TABAR - FL P.E. #54094

DATE:

NOTICE:
THE INFORMATION IN THIS DOCUMENT WAS PREPARED BY STANTEC. WHILE STANTEC HAS TAKEN ALL REASONABLE STEPS TO ASSURE THE ACCURACY OF THE INFORMATION CONTAINED IN THIS DOCUMENT, IT CANNOT GUARANTEE THAT CHANGES OR ALTERATIONS TO THIS DOCUMENT WILL NOT BE MADE BY PERSONS OTHER THAN STANTEC PERSONNEL AFTER THE DOCUMENT LEAVES THE POSSESSION OF STANTEC. CHANGES OR ALTERATIONS MAY BE SAFETY RELATED AND RESULT IN DAMAGE TO PROPERTY, PERSONAL INJURY OR DEATH. IF VERIFICATION OF THE INFORMATION CONTAINED IN THIS DOCUMENT IS NEEDED, CONTACT SHOULD BE MADE DIRECTLY WITH STANTEC.
THIS DOCUMENT MUST BE COMPARED TO THE ORIGINAL HARD COPY, WITH CERTIFIED RAISED SEAL, IF APPLICABLE, IN ORDER TO INSURE THE ACCURACY OF THE INFORMATION CONTAINED THEREIN AND TO FURTHER INSURE THAT NO CHANGES, ALTERATIONS OR MODIFICATIONS HAVE BEEN MADE TO THE DOCUMENT. NO RELIANCE SHOULD EVER BE MADE ON A DOCUMENTATION TRANSMITTED OR REVIEWED BY COMPUTER OR OTHER ELECTRONIC MEANS UNLESS IT IS FIRST COMPARED TO THE ORIGINAL. STANTEC MAKES NO WARRANTIES, EXPRESS OR IMPLIED, CONCERNING THE ACCURACY OF THE INFORMATION CONTAINED IN ANY DOCUMENT TRANSMITTED OR REVIEWED BY COMPUTER OR OTHER ELECTRONIC MEANS.

CLIENT
**CITY OF NAPLES**
735 8TH STREET SOUTH
NAPLES, FL 34102

PROJECT
**EAST NAPLES BAY DREDGING**

TITLE
**GENERAL NOTES**

Stantec
WWW.STANTEC.COM
5801 PELICAN BAY BLVD
SUITE 300
NAPLES, FL 34108
TEL. (239) 649-4040

| | |
|---|---|
| JOB NO.: | 2028113191 |
| DRAWN: | KHN |
| DESIGN: | MSS |
| CHECKED: | JRT |
| APPROVED: | MSS |
| SHEET NO. | C-003 |

100% CONSTRUCTION PLANS

User Name: rchambers
Drawing Name: \\Us0525-ppfss01\workgroup\2028\active\177311281\Stantec\East Naples Bay - 2019\DWG\Construction Drawings 22x34\G-000.dwg Oct 14, 2020 - 2:18pm

ADDITIONAL DREDGE CONSTRUCTION NOTES (CONTINUED...)

20. THE CONTRACTOR SHALL ALSO INVESTIGATE THE AVAILABILITY OF ANY STAGING, STORAGE, AND STOCK PILING AREAS AND SHALL MAKE ALL ARRANGEMENTS FOR USE OF ANY SUCH AREAS FOR THE DELIVERY OF ANY MATERIALS AND EQUIPMENT TO BE USED IN COMPLETING THE WORK. THIS PROJECT HAS BEEN COMMISSIONED BY THE CITY OF NAPLES, FLORIDA AND USE OF THE NAPLES LANDINGS PARK FOR TEMPORARY LOADING AND UNLOADING OF MATERIAL WILL BE AT NO COST UNLESS LOADING, UNLOADING OR ANY OTHER ACTIVITY BY THE CONTRACTOR INTERFERES WITH THE DAY-TO-DAY OPERATION OF THE LANDINGS. OPERATIONS THAT RESULT IN CONFLICTS WITH OTHER USERS OF THE LANDINGS WILL REQUIRE A $300 HALF DAY FEE OR A $500 FULL DAY FEE. 24-HOUR ADVANCE NOTICE OF THE LANDINGS USE SHALL BE GIVEN TO THE CITY OF NAPLES HARBORMASTER.

STANDARD MANATEE CONSTRUCTION CONDITIONS:

THE CONTRACTOR SHALL COMPLY WITH THE FOLLOWING MANATEE PROTECTION CONSTRUCTION CONDITIONS:

1. THE CONTRACTOR SHALL INSTRUCT ALL PERSONNEL ASSOCIATED WITH THE PROJECT OF THE POTENTIAL PRESENCE OF MANATEES AND THE NEED TO AVOID COLLISIONS WITH MANATEES. ALL CONSTRUCTION PERSONNEL ARE RESPONSIBLE FOR OBSERVING WATER-RELATED ACTIVITIES FOR THE PRESENCE OF MANATEE(S).

2. THE CONTRACTOR SHALL ADVISE ALL CONSTRUCTION PERSONNEL THAT THERE ARE CIVIL AND CRIMINAL PENALTIES FOR HARMING, HARASSING, OR KILLING MANATEES WHICH ARE PROTECTED UNDER THE MARINE MAMMAL PROTECTION ACT OF 1972, THE ENDANGERED SPECIES ACT OF 1973, AND THE FLORIDA MANATEE SANCTUARY ACT.

3. TURBIDITY BARRIERS SHALL BE MADE OF MATERIAL IN WHICH MANATEES CANNOT BECOME ENTANGLED, ARE PROPERLY SECURED, AND ARE REGULARLY MONITORED TO AVOID MANATEE ENTRAPMENT. BARRIERS MUST NOT BLOCK MANATEE ENTRY TO OR EXIT FROM ESSENTIAL HABITAT.

4. ALL VESSELS ASSOCIATED WITH THE CONSTRUCTION PROJECT SHALL OPERATE AT "NO WAKE/IDLE" SPEEDS AT ALL TIMES WHILE IN THE CONSTRUCTION AREA AND WHILE IN WATER WHERE THE DRAFT OF THE VESSEL PROVIDES LESS THAN A FOUR FOOT CLEARANCE FROM THE BOTTOM. ALL VESSELS WILL FOLLOW ROUTES OF DEEP WATER WHENEVER POSSIBLE.

5. IF MANATEE(S) ARE SEEN WITHIN 100 YARDS OF THE ACTIVE DAILY CONSTRUCTION/DREDGING OPERATION OR VESSEL MOVEMENT, ALL APPROPRIATE PRECAUTIONS SHALL BE IMPLEMENTED TO ENSURE PROTECTION OF THE MANATEE. THESE PRECAUTIONS SHALL INCLUDE THE OPERATION OF ALL MOVING EQUIPMENT NO CLOSER THAN 50 FEET OF A MANATEE. OPERATION OF ANY EQUIPMENT CLOSER THAN 50 FEET TO A MANATEE SHALL NECESSITATE IMMEDIATE SHUTDOWN OF THAT EQUIPMENT. ACTIVITIES WILL NOT RESUME UNTIL THE MANATEE(S) HAS DEPARTED THE PROJECT AREA OF ITS OWN VOLITION.

6. ANY COLLISION WITH AND/OR INJURY TO A MANATEE SHOULD BE REPORTED IMMEDIATELY TO THE FWC HOTLINE AT 1-888-404-FWCC. COLLISION AND/OR INJURY SHOULD ALSO BE REPORTED TO THE U.S. FISH AND WILDLIFE SERVICE IN JACKSONVILLE (1-904-232-2580) FOR NORTH FLORIDA OR VERO BEACH (1-772-562-3909) IN SOUTH FLORIDA.

7. TEMPORARY SIGNS CONCERNING MANATEES SHALL BE POSTED PRIOR TO AND DURING ALL CONSTRUCTION/DREDGING ACTIVITIES. ALL SIGNS ARE TO BE REMOVED BY THE CONTRACTOR UPON COMPLETION OF THE PROJECT. A SIGN MEASURING AT LEAST 3 FT. BY 4 FT. WHICH READS "CAUTION: MANATEE AREA" WILL BE POSTED IN A LOCATION PROMINENTLY VISIBLE TO WATER RELATED CONSTRUCTION CREWS. A SECOND SIGN SHOULD BE POSTED IF VESSELS ARE ASSOCIATED WITH THE CONSTRUCTION, AND SHOULD BE PLACED VISIBLE TO THE VESSEL OPERATOR. THE SECOND SIGN SHOULD BE AT LEAST 8-½" BY 11" WHICH READS "CAUTION: MANATEE HABITAT. IDLE SPEED IS REQUIRED IF OPERATING A VESSEL IN THE CONSTRUCTION AREA. ALL EQUIPMENT MUST BE SHUTDOWN IF A MANATEE COMES WITHIN 50 FEET OF OPERATION.

**East Naples Bay Dredge Volumes - Existing Surveyed Ground to El. -5.4' NGVD29**

| Canal Name | Sediment Volume (cy) | Rock Volume (cy) |
|---|---|---|
| Canal DD-DD | 129.2 | 231.6 |
| Canal CC-CC | 93.2 | 271.1 |
| Canal BB-BB | 0.6 | 733.1 |
| Canal AA-AA | 110.0 | 41.3 |
| Canal Z-Z | 90.2 | 52.4 |
| Canal Y-Y | 55.7 | 170.7 |
| Canal X-X | 119.6 | 176.1 |
| Canal W-W | 41.6 | 86.3 |
| Canal V-V | 34.0 | 0.4 |
| Canal U-U | 0.9 | 0.5 |
| Canal T-T | 0.0 | 0.0 |
| Canal S-S | 15.9 | 23.9 |
| Canal R-R | 51.1 | 113.7 |
| Canal Q-Q | 2.0 | 13.3 |
| Canal P-P | 0.1 | 6.1 |
| Canal O-O | 0.0 | 0.0 |
| Canal N-N | 1.5 | 8.6 |
| Canal M-M | 0.0 | 31.1 |
| Canal L-L | 4.4 | 0.9 |
| Canal K-K | 0.0 | 0.0 |
| Canal J-J | 0.0 | 0.0 |
| Canal I-I | 0.0 | 0.0 |
| Canal H-H | 0.0 | 0.0 |
| Canal G-G | 0.0 | 0.0 |
| Canal F-F | 0.4 | 0.2 |
| Canal E-E | 7.4 | 6.4 |
| Canal D-D | 6.8 | 3.3 |
| Canal C-C | 3.0 | 4.7 |
| Canal B-B | 15.7 | 0.2 |
| Canal A-A | 116.8 | 506.0 |
| Canal Main B/B1 | 201.2 | 384.0 |
| | | |
| | Sediment Volume | Rock Volume |
| Cubic Yards | 1,101.2 | 2,865.9 |

CITY OF NAPLES FLORIDA ON THE GULF

| REV | DATE | DESCRIPTION |
|---|---|---|
| 1 | | ORIGINAL ISSUED DATE : |

ENGINEER OF RECORD:
JEFFREY R. TABAR - FL P.E. #54094

DATE:

NOTICE:
THE INFORMATION IN THIS DOCUMENT WAS PREPARED BY STANTEC CONSULTING SERVICES INC. IN ACCORDANCE WITH INDUSTRY STANDARD PROFESSIONAL SERVICE PRACTICES. NO WARRANTY IS MADE AS TO THE ACCURACY OF THE INFORMATION CONTAINED ON ANY ELECTRONIC FILES TRANSMITTED WITH THIS DOCUMENT. IN ADDITION TO THE STANDARD WARNING ABOVE REGARDING ALTERATIONS TO THIS DOCUMENT, THE FOLLOWING SPECIFIC WARNING IS MADE: THE INFORMATION CONTAINED ON ANY ELECTRONIC FILES TRANSMITTED WITH THIS DOCUMENT LEAVES THE POSSESSION OF STANTEC. CHANGES MAY HAVE BEEN MADE TO THE INFORMATION CONTAINED IN THESE FILES SUBSEQUENT TO THEIR TRANSMISSION BY STANTEC. STANTEC IS NOT RESPONSIBLE FOR ANY DAMAGE TO PROPERTY, PERSONAL INJURY OR DEATH, IF ALTERATIONS TO THE INFORMATION CONTAINED IN THIS DOCUMENT IS NEEDED, CONTACT STANTEC AND STANTEC WILL MAKE ALL REQUESTED CHANGES. IN ADDITION, THE USER OF THIS DOCUMENT MUST BE COMPARED TO THE ORIGINAL HARD COPY VERSION SIGNED AND SEALED BY THE ENGINEER AND ANY DISCREPANCIES REPORTED. STANTEC HAS TAKEN REASONABLE PRECAUTIONS TO ENSURE THE ACCURACY OF THE INFORMATION CONTAINED IN THIS DOCUMENT, HOWEVER, STANTEC ASSUMES NO RESPONSIBILITY FOR ANY ALTERATIONS OR MODIFICATIONS THAT HAVE BEEN MADE TO THE DOCUMENT. NO RELIANCE SHOULD EVER BE MADE ON A DOCUMENT IN WHICH THE SEAL AND SIGNATURE OF THE ENGINEER IS NOT PRESENT. THE USE OF THIS DOCUMENT FOR ANY PURPOSE OTHER THAN THAT FOR WHICH IT WAS ORIGINALLY PREPARED IS PROHIBITED. NO OTHER WARRANTY, EXPRESS OR IMPLIED, CONCERNING THE ACCURACY OF THE INFORMATION CONTAINED ON THIS DOCUMENT IS MADE BY STANTEC. THIS DOCUMENT IS NOT TO BE CHANGED OR COPIED IN ANY FORM OR BY ANY MEANS WHATSOEVER, INCLUDING STORAGE IN A COMPUTER OR OTHER ELECTRONIC MEANS.

CLIENT
CITY OF NAPLES
735 8TH STREET SOUTH
NAPLES, FL 34102

PROJECT
EAST NAPLES BAY DREDGING

TITLE
GENERAL NOTES

Stantec
WWW.STANTEC.COM
5801 PELICAN BAY BLVD
SUITE 300
NAPLES, FL 34108
TEL: (239) 649-4040

| | |
|---|---|
| JOB NO.: | 2028113191 |
| DRAWN: | KHN |
| DESIGN: | MSS |
| CHECKED: | JRT |
| APPROVED: | MSS |
| SHEET NO. | C-004 |

100% CONSTRUCTION PLANS

User Name: rchambers
Drawing Name: \\Ia0525-rpfsa01\workgroup2020$active\177311281\Stantec\East Naples Bay - 2019\DWG\Construction Drawings 22x34\G-000.dwg Oct 14, 2020 - 2:18pm

| East Naples Bay Dredge Volumes to 5.4' | | |
|---|---|---|
| Canal Name | Sediment Volume (cy) | Rock Volume (cy) |
| Canal DD-DD | 129.2 | 231.6 |
| Canal CC-CC | 93.2 | 271.1 |
| Canal BB-BB | 0.6 | 733.1 |
| Canal AA-AA | 110.0 | 41.3 |
| Canal Z-Z | 90.2 | 52.4 |
| Canal Y-Y | 55.7 | 170.7 |
| Canal X-X | 119.6 | 176.1 |
| Canal W-W | 41.6 | 86.3 |
| Canal V-V | 34.0 | 0.4 |
| Canal U-U | 0.9 | 0.5 |
| Canal T-T | 0.0 | 0.0 |
| Canal S-S | 15.9 | 23.9 |
| Canal R-R | 51.1 | 113.7 |
| Canal Q-Q | 2.0 | 13.3 |
| Canal P-P | 0.1 | 6.1 |
| Canal O-O | 0.0 | 0.0 |
| Canal N-N | 1.5 | 8.6 |
| Canal M-M | 0.0 | 31.1 |
| Canal L-L | 4.4 | 0.9 |
| Canal K-K | 0.0 | 0.0 |
| Canal J-J | 0.0 | 0.0 |
| Canal I-I | 0.0 | 0.0 |
| Canal H-H | 0.0 | 0.0 |
| Canal G-G | 0.0 | 0.0 |
| Canal F-F | 0.4 | 0.2 |
| Canal E-E | 7.4 | 6.4 |
| Canal D-D | 6.8 | 3.3 |
| Canal C-C | 3.0 | 4.7 |
| Canal B-B | 15.7 | 0.2 |
| Canal A-A | 116.8 | 506.0 |
| Canal Main B/B1 | 201.2 | 384.0 |
| | Sediment Volume | Rock Volume |
| Cubic Yards | 1,101.2 | 2,865.9 |

CITY OF NAPLES ON THE GULF FLORIDA

| REV | BY | DATE | DESCRIPTION |
|---|---|---|---|
| 1 | | | |
| 2 | | | |
| 3 | | | |
| 4 | | | |
| 5 | | | |
| 6 | | | |
| 7 | | | |
| 8 | | | |

ORIGINAL ISSUED DATE :

ENGINEER OF RECORD:
JEFFREY R. TABAR - FL P.E. #54094

DATE:

NOTICE:
THE INFORMATION IN THIS DOCUMENT WAS PREPARED BY STANTEC. WHILE STANTEC HAS TAKEN ALL REASONABLE STEPS TO ASSURE THE ACCURACY OF THE INFORMATION CONTAINED IN THIS DOCUMENT, IT CANNOT GUARANTEE THAT CHANGES OR ALTERATIONS TO THIS DOCUMENT WILL NOT BE MADE BY PERSONS OTHER THAN STANTEC PERSONNEL AFTER THE DOCUMENT LEAVES THE POSSESSION OF STANTEC. CHANGES OR ALTERATIONS MAY BE SAFETY RELATED AND RESULT IN DAMAGE TO PROPERTY, PERSONAL INJURY OR DEATH. IF VERIFICATION OF THE INFORMATION CONTAINED IN THIS DOCUMENT IS NEEDED, CONTACT SHOULD BE MADE DIRECTLY WITH STANTEC.
THIS DOCUMENT MUST BE COMPARED TO THE ORIGINAL HARD COPY, WITH CERTIFIED RAISED SEAL, IF APPLICABLE, IN ORDER TO INSURE THE ACCURACY OF THE INFORMATION CONTAINED THEREIN AND TO FURTHER INSURE THAT NO CHANGES, ALTERATIONS OR MODIFICATIONS HAVE BEEN MADE TO THE DOCUMENT. NO RELIANCE SHOULD EVER BE MADE ON A DOCUMENTATION TRANSMITTED OR REVIEWED BY COMPUTER OR OTHER ELECTRONIC MEANS UNLESS IT IS FIRST COMPARED TO THE ORIGINAL. STANTEC MAKES NO WARRANTIES, EXPRESS OR IMPLIED, CONCERNING THE ACCURACY OF THE INFORMATION CONTAINED IN ANY DOCUMENT TRANSMITTED OR REVIEWED BY COMPUTER OR OTHER ELECTRONIC MEANS.

CLIENT
**CITY OF NAPLES**
735 8TH STREET SOUTH
NAPLES, FL 34102

PROJECT
**EAST NAPLES BAY DREDGING**

TITLE
**DREDGE TEMPLATE DESIGN**

Stantec
WWW.STANTEC.COM
5801 PELICAN BAY BLVD
SUITE 300
NAPLES, FL 34108
TEL. (239) 649-4040

| | |
|---|---|
| JOB NO.: | 2028113191 |
| DRAWN: | KHN |
| DESIGN: | MSS |
| CHECKED: | JRT |
| APPROVED: | MSS |
| SHEET NO. | C-100 |

**100% CONSTRUCTION PLANS**

User Name: rchambers
Drawing Name: \\Us0525-ppfss01\workgroup\2028\active\177311281\Stantec\East Naples Bay - 2019\DWG\Construction Drawings 22x34\C-100.dwg Oct 14, 2020 - 9:01pm

MATCHLINE C-100
MATCHLINE C-101

MATCHLINE C-100
MATCHLINE C-101

DREDGE TEMPLATE

GRAPHIC SCALE
100 0 50 100 200 400
( IN FEET )
1 inch = 100ft.

CANAL W-W
STA. 0+00 TO 19+35

CHESAPEAKE AVENUE

DREDGE TEMPLATE

CANAL V-V
STA. 0+00 TO 16+55

JEWEL BOX AVENUE

DREDGE TEMPLATE

CANAL R-R
STA. 0+00 TO 18+04

SANDPIPER STREET

DOLPHIN LANE

MULLET LANE

BONITA LANE

CANAL T-T
STA. 0+00 TO 1+54

DOLPHIN ROAD

CANAL S-S
STA. 0+00 TO 5+36

CANAL U-U
STA. 0+00 TO 5+44

CANAL O-O
STA. 0+00 TO 2+25

DREDGE TEMPLATE

MULLET CT

BONITA CT

DOLPHIN CT

CANAL N-N
STA. 0+00 TO 4+27

CANAL P-P
STA. 0+00 TO 4+26

CANAL Q-Q
STA. 0+00 TO 5+68

MATCHLINE C-101
MATCHLINE C-102

MATCHLINE C-101
MATCHLINE C-102

| East Naples Bay Dredge Volumes to 5.4' | | |
|---|---|---|
| Canal Name | Sediment Volume (cy) | Rock Volume (cy) |
| Canal DD-DD | 129.2 | 231.6 |
| Canal CC-CC | 93.2 | 271.1 |
| Canal BB-BB | 0.6 | 733.1 |
| Canal AA-AA | 110.0 | 41.3 |
| Canal Z-Z | 90.2 | 52.4 |
| Canal Y-Y | 55.7 | 170.7 |
| Canal X-X | 119.6 | 176.1 |
| Canal W-W | 41.6 | 86.3 |
| Canal V-V | 34.0 | 0.4 |
| Canal U-U | 0.9 | 0.5 |
| Canal T-T | 0.0 | 0.0 |
| Canal S-S | 15.9 | 23.9 |
| Canal R-R | 51.1 | 113.7 |
| Canal Q-Q | 2.0 | 13.3 |
| Canal P-P | 0.1 | 6.1 |
| Canal O-O | 0.0 | 0.0 |
| Canal N-N | 1.5 | 8.6 |
| Canal M-M | 0.0 | 31.1 |
| Canal L-L | 4.4 | 0.9 |
| Canal K-K | 0.0 | 0.0 |
| Canal J-J | 0.0 | 0.0 |
| Canal I-I | 0.0 | 0.0 |
| Canal H-H | 0.0 | 0.0 |
| Canal G-G | 0.0 | 0.0 |
| Canal F-F | 0.4 | 0.2 |
| Canal E-E | 7.4 | 6.4 |
| Canal D-D | 6.8 | 3.3 |
| Canal C-C | 3.0 | 4.7 |
| Canal B-B | 15.7 | 0.2 |
| Canal A-A | 116.8 | 506.0 |
| Canal Main B/B1 | 201.2 | 384.0 |
| | Sediment Volume | Rock Volume |
| Cubic Yards | 1,101.2 | 2,865.9 |

CITY OF NAPLES, FLORIDA
ON THE GULF

| REV | DATE | DESCRIPTION |
|---|---|---|
| 1 | | ORIGINAL ISSUED DATE : |

ENGINEER OF RECORD:
JEFFREY R. TABAR - FL P.E. #54094

NOTICE:
THIS DOCUMENT AND THE INFORMATION IN THE DOCUMENT WAS PREPARED BY STANTEC CONSULTING SERVICES INC. (STANTEC) EXCLUSIVELY FOR THE APPLICATION TO THE PROJECT AS DESCRIBED IN THIS DOCUMENT. WHILE STANTEC HAS EXERCISED A REASONABLE STANDARD OF CARE IN PREPARATION OF THIS DOCUMENT AND TAKEN REASONABLE PRECAUTIONS TO ENSURE THAT THE CONTENT IS ACCURATE, COMPLETE AND SUITABLE FOR THE PURPOSE FOR WHICH IT WAS PREPARED, STANTEC DOES NOT GUARANTEE THAT THE DOCUMENT IS FREE FROM ERRORS OR OMISSIONS, NOR DOES STANTEC WARRANT THE SUITABILITY OF THE DOCUMENT FOR PURPOSES OTHER THAN THOSE FOR WHICH IT WAS PREPARED AND FOR WHICH STANTEC ACCEPTS RESPONSIBILITY. ANY USE OF OR RELIANCE UPON THIS DOCUMENT BY THIRD PARTIES AND ANY DECISIONS BASED ON THIS DOCUMENT ARE THE RESPONSIBILITY OF THE THIRD PARTIES. STANTEC IS NOT RESPONSIBLE FOR DAMAGES OR INJURIES SUFFERED BY THIRD PARTIES ARISING FROM THEIR USE OF, OR RELIANCE UPON, THIS DOCUMENT OR DECISIONS BASED ON THIS DOCUMENT. ANY UNAUTHORIZED USE, COPYING OR MODIFICATION OF THIS DOCUMENT, IN WHOLE OR IN PART, IS STRICTLY PROHIBITED. THIS DOCUMENT MUST BE CONSIDERED IN ITS ENTIRETY AND THE HEADINGS AND SUBHEADINGS ARE FOR CONVENIENCE ONLY AND SHALL NOT BE USED TO INTERPRET THE DOCUMENT. THIS DOCUMENT IS NOT TO BE CHANGED WITHOUT THE WRITTEN CONSENT OF STANTEC. ALTERATIONS OR MODIFICATIONS HAVE BEEN MADE TO THE ORIGINAL STANTEC DOCUMENT, OR ANY PORTION THEREOF, WITHOUT THE WRITTEN CONSENT OF STANTEC. STANTEC WILL NOT BE RESPONSIBLE TO ANY PARTY FOR ANY DAMAGES, LIABILITIES OR COSTS ARISING FROM OR CONNECTED TO THE UNAUTHORIZED USE OF THIS DOCUMENT. ANY USE OF THIS DOCUMENT IS AT THE SOLE RISK OF THE USER. THE USER SHALL INDEMNIFY AND HOLD HARMLESS STANTEC FROM AND AGAINST ANY AND ALL LOSSES, DAMAGES, LIABILITIES, CLAIMS, ACTIONS AND COSTS WHATSOEVER THAT ARISE OUT OF OR RESULT FROM THE UNAUTHORIZED USE OF THIS DOCUMENT. IN ADDITION TO THE FOREGOING, IF THIS DOCUMENT WAS DELIVERED BY STANTEC TO THE USER IN COMPUTER READABLE FORMAT, THE ACCURACY AND CORRECTNESS OF THE INFORMATION CONTAINED ON THE COMPUTER MEDIA IS DEPENDENT ON THE COMPATIBILITY OF THE COMPUTER HARDWARE AND SOFTWARE USED BY THE USER. STANTEC MAKES NO WARRANTIES, EXPRESS OR IMPLIED, CONCERNING THE ACCURACY OF THE INFORMATION CONTAINED ON THE COMPUTER MEDIA OR THE COMPATIBILITY OF THE COMPUTER HARDWARE AND SOFTWARE USED BY THE USER. THE USER ACCEPTS ALL RISKS ASSOCIATED WITH THE USE OF THE INFORMATION CONTAINED ON THE COMPUTER MEDIA AND AGREES TO INDEMNIFY STANTEC FOR ANY AND ALL LOSSES, DAMAGES, LIABILITIES, CLAIMS, ACTIONS AND COSTS WHATSOEVER THAT ARISE OUT OF OR RESULT FROM THE USE OF THE INFORMATION CONTAINED ON THE COMPUTER MEDIA. IF THERE IS A DISCREPANCY BETWEEN THE HARD COPY AND THE COMPUTER MEDIA, THE HARD COPY SHALL GOVERN. IF THE USER DOES NOT ACCEPT THE FOREGOING, THE USER SHALL RETURN THE COMPUTER MEDIA TO STANTEC WITHOUT MAKING A COPY.

CLIENT: CITY OF NAPLES
735 8TH STREET SOUTH
NAPLES, FL 34102

PROJECT: EAST NAPLES BAY DREDGING

TITLE: DREDGE TEMPLATE DESIGN

DATE:

Stantec
WWW.STANTEC.COM
5801 PELICAN BAY BLVD
SUITE 300
NAPLES, FL 34108
TEL. (239) 649-4040

| | |
|---|---|
| JOB NO.: | 2028113191 |
| DRAWN: | KHN |
| DESIGN: | MSS |
| CHECKED: | JRT |
| APPROVED: | MSS |
| SHEET NO. | C-101 |

100% CONSTRUCTION PLANS

User Name: rchambers
Drawing Name: \\Us625-ppfs01\wrkgroup2\2028\active\172311281\Stantec\East Naples Bay - 2019\DWG\Construction Drawings 22x34\C-100.dwg Oct 14, 2020 - 9:03pm

MATCHLINE C-101
MATCHLINE C-102

| East Naples Bay Dredge Volumes to 5.4' | | |
|---|---|---|
| Canal Name | Sediment Volume (cy) | Rock Volume (cy) |
| Canal DD-DD | 129.2 | 231.6 |
| Canal CC-CC | 93.2 | 271.1 |
| Canal BB-BB | 0.6 | 733.1 |
| Canal AA-AA | 110.0 | 41.3 |
| Canal Z-Z | 90.2 | 52.4 |
| Canal Y-Y | 55.7 | 170.7 |
| Canal X-X | 119.6 | 176.1 |
| Canal W-W | 41.6 | 86.3 |
| Canal V-V | 34.0 | 0.4 |
| Canal U-U | 0.9 | 0.5 |
| Canal T-T | 0.0 | 0.0 |
| Canal S-S | 15.9 | 23.9 |
| Canal R-R | 51.1 | 113.7 |
| Canal Q-Q | 2.0 | 13.3 |
| Canal P-P | 0.1 | 6.1 |
| Canal O-O | 0.0 | 0.0 |
| Canal N-N | 1.5 | 8.6 |
| Canal M-M | 0.0 | 31.1 |
| Canal L-L | 4.4 | 0.9 |
| Canal K-K | 0.0 | 0.0 |
| Canal J-J | 0.0 | 0.0 |
| Canal I-I | 0.0 | 0.0 |
| Canal H-H | 0.0 | 0.0 |
| Canal G-G | 0.0 | 0.0 |
| Canal F-F | 0.4 | 0.2 |
| Canal E-E | 7.4 | 6.4 |
| Canal D-D | 6.8 | 3.3 |
| Canal C-C | 3.0 | 4.7 |
| Canal B-B | 15.7 | 0.2 |
| Canal A-A | 116.8 | 506.0 |
| Canal Main B/B1 | 201.2 | 384.0 |
| | Sediment Volume | Rock Volume |
| Cubic Yards | 1,101.2 | 2,865.9 |

MATCHLINE C-102
MATCHLINE C-103

CITY OF NAPLES, FLORIDA
ON THE GULF

| REV. BY | DATE | DESCRIPTION |
|---|---|---|
| | | |

ORIGINAL ISSUED DATE :

ENGINEER OF RECORD:
JEFFREY R. TABAR - FL P.E. #54094

DATE:

NOTICE:
THE INFORMATION IN THIS DOCUMENT WAS PREPARED BY STANTEC. WHILE STANTEC HAS TAKEN ALL REASONABLE STEPS TO ASSURE THE ACCURACY OF THE INFORMATION CONTAINED IN THIS DOCUMENT, IT CANNOT GUARANTEE THAT CHANGES OR ALTERATIONS TO THIS DOCUMENT WILL NOT BE MADE BY PERSONS OTHER THAN STANTEC PERSONNEL AFTER THE DOCUMENT LEAVES THE POSSESSION OF STANTEC. CHANGES OR ALTERATIONS MAY BE SAFELY RELATED AND RESULT IN DAMAGE TO PROPERTY, PERSONAL INJURY OR DEATH. IF VERIFICATION OF THE INFORMATION CONTAINED IN THIS DOCUMENT IS NEEDED, CONTACT SHOULD BE MADE DIRECTLY WITH STANTEC.
THIS DOCUMENT MUST BE COMPARED TO THE ORIGINAL HARD COPY, WITH CERTIFIED RAISED SEAL IF APPLICABLE, IN ORDER TO INSURE THE ACCURACY OF THE INFORMATION CONTAINED THEREIN AND TO FURTHER INSURE THAT NO CHANGES, ALTERATIONS OR MODIFICATIONS HAVE BEEN MADE TO THE DOCUMENT. NO RELIANCE SHOULD EVER BE MADE ON A DOCUMENTATION TRANSMITTED OR REVIEWED BY COMPUTER OR OTHER ELECTRONIC MEANS UNLESS IT IS FIRST COMPARED TO THE ORIGINAL. STANTEC MAKES NO WARRANTIES, EXPRESS OR IMPLIED, CONCERNING THE ACCURACY OF THE INFORMATION CONTAINED IN ANY DOCUMENT TRANSMITTED OR REVIEWED BY COMPUTER OR OTHER ELECTRONIC MEANS.

CLIENT
CITY OF NAPLES
735 8TH STREET SOUTH
NAPLES, FL 34102

PROJECT
EAST NAPLES BAY DREDGING

TITLE
DREDGE TEMPLATE DESIGN

Stantec
WWW.STANTEC.COM
5801 PELICAN BAY BLVD
SUITE 300
NAPLES, FL 34108
TEL. (239) 649-4040

| | |
|---|---|
| JOB NO.: | 2028113191 |
| DRAWN: | KHN |
| DESIGN: | MSS |
| CHECKED: | JRT |
| APPROVED: | MSS |
| SHEET NO. | C-102 |

100% CONSTRUCTION PLANS

User Name: rchambers
Drawing Name: \\Us0525-ppfss01\workgroup\2028\active\177311281\Stantec\East Naples Bay - 2019\DWG\Construction Drawings 22x34\C-100.dwg Oct 14, 2020 - 9:05pm

**East Naples Bay Dredge Volumes to 5.4'**

| Canal Name | Sediment Volume (cy) | Rock Volume (cy) |
|---|---|---|
| Canal DD-DD | 129.2 | 231.6 |
| Canal CC-CC | 93.2 | 271.1 |
| Canal BB-BB | 0.6 | 733.1 |
| Canal AA-AA | 110.0 | 41.3 |
| Canal Z-Z | 90.2 | 52.4 |
| Canal Y-Y | 55.7 | 170.7 |
| Canal X-X | 119.6 | 176.1 |
| Canal W-W | 41.6 | 86.3 |
| Canal V-V | 34.0 | 0.4 |
| Canal U-U | 0.9 | 0.5 |
| Canal T-T | 0.0 | 0.0 |
| Canal S-S | 15.9 | 23.9 |
| Canal R-R | 51.1 | 113.7 |
| Canal Q-Q | 2.0 | 13.3 |
| Canal P-P | 0.1 | 6.1 |
| Canal O-O | 0.0 | 0.0 |
| Canal N-N | 1.5 | 8.6 |
| Canal M-M | 0.0 | 31.1 |
| Canal L-L | 4.4 | 0.9 |
| Canal K-K | 0.0 | 0.0 |
| Canal J-J | 0.0 | 0.0 |
| Canal I-I | 0.0 | 0.0 |
| Canal H-H | 0.0 | 0.0 |
| Canal G-G | 0.0 | 0.0 |
| Canal F-F | 0.4 | 0.2 |
| Canal E-E | 7.4 | 6.4 |
| Canal D-D | 6.8 | 3.3 |
| Canal C-C | 3.0 | 4.7 |
| Canal B-B | 15.7 | 0.2 |
| Canal A-A | 116.8 | 506.0 |
| Canal Main B/B1 | 201.2 | 384.0 |
| | Sediment Volume | Rock Volume |
| Cubic Yards | 1,101.2 | 2,865.9 |

CITY OF NAPLES, FLORIDA
ON THE GULF

| REV BY | DATE | DESCRIPTION |
|---|---|---|
| | | |

ORIGINAL ISSUED DATE :

ENGINEER OF RECORD:
JEFFREY R. TABAR - FL P.E. #54094

DATE:

NOTICE:
THE INFORMATION IN THIS DOCUMENT WAS PREPARED BY STANTEC. WHILE STANTEC HAS TAKEN ALL REASONABLE STEPS TO ASSURE THE ACCURACY OF THE INFORMATION CONTAINED IN THIS DOCUMENT, IT CANNOT GUARANTEE THAT CHANGES OR ALTERATIONS TO THIS DOCUMENT WILL NOT BE MADE BY PERSONS OTHER THAN STANTEC PERSONNEL AFTER THE DOCUMENT LEAVES THE POSSESSION OF STANTEC. CHANGES OR ALTERATIONS MAY BE SAFETY RELATED AND RESULT IN DAMAGE TO PROPERTY, PERSONAL INJURY OR DEATH. IF VERIFICATION OF THE INFORMATION CONTAINED IN THIS DOCUMENT IS NEEDED, CONTACT SHOULD BE MADE DIRECTLY WITH STANTEC.
THIS DOCUMENT MUST BE COMPARED TO THE ORIGINAL HARD COPY, WITH CERTIFIED RAISED SEAL IF APPLICABLE, IN ORDER TO INSURE THE ACCURACY OF THE INFORMATION CONTAINED THEREIN AND TO FURTHER INSURE THAT NO CHANGES, ALTERATIONS OR MODIFICATIONS HAVE BEEN MADE TO THE DOCUMENT. NO RELIANCE SHOULD EVER BE MADE ON A DOCUMENTATION TRANSMITTED OR REVIEWED BY COMPUTER OR OTHER ELECTRONIC MEANS UNLESS IT IS FIRST COMPARED TO THE ORIGINAL STANTEC MAKES NO WARRANTIES, EXPRESS OR IMPLIED, CONCERNING THE ACCURACY OF THE INFORMATION CONTAINED IN ANY DOCUMENT TRANSMITTED OR REVIEWED BY COMPUTER OR OTHER ELECTRONIC MEANS.

CLIENT
**CITY OF NAPLES**
735 8TH STREET SOUTH
NAPLES, FL 34102

PROJECT
**EAST NAPLES BAY DREDGING**

TITLE
**DREDGE TEMPLATE DESIGN**

Stantec
WWW.STANTEC.COM
5801 PELICAN BAY BLVD
SUITE 300
NAPLES, FL 34108
TEL. (239) 649-4040

| | |
|---|---|
| JOB NO.: | 2028113191 |
| DRAWN: | KHN |
| DESIGN: | MSS |
| CHECKED: | JRT |
| APPROVED: | MSS |
| SHEET NO. | C-103 |

100% CONSTRUCTION PLANS

User Name: rchambers
Drawing Name: \\Us0525-ppfss01\workgroup\2028\active\177311281\Stantec\East Naples Bay - 2019\DWG\Construction Drawings 22x34\C-100.dwg Oct 14, 2020 - 9:06pm

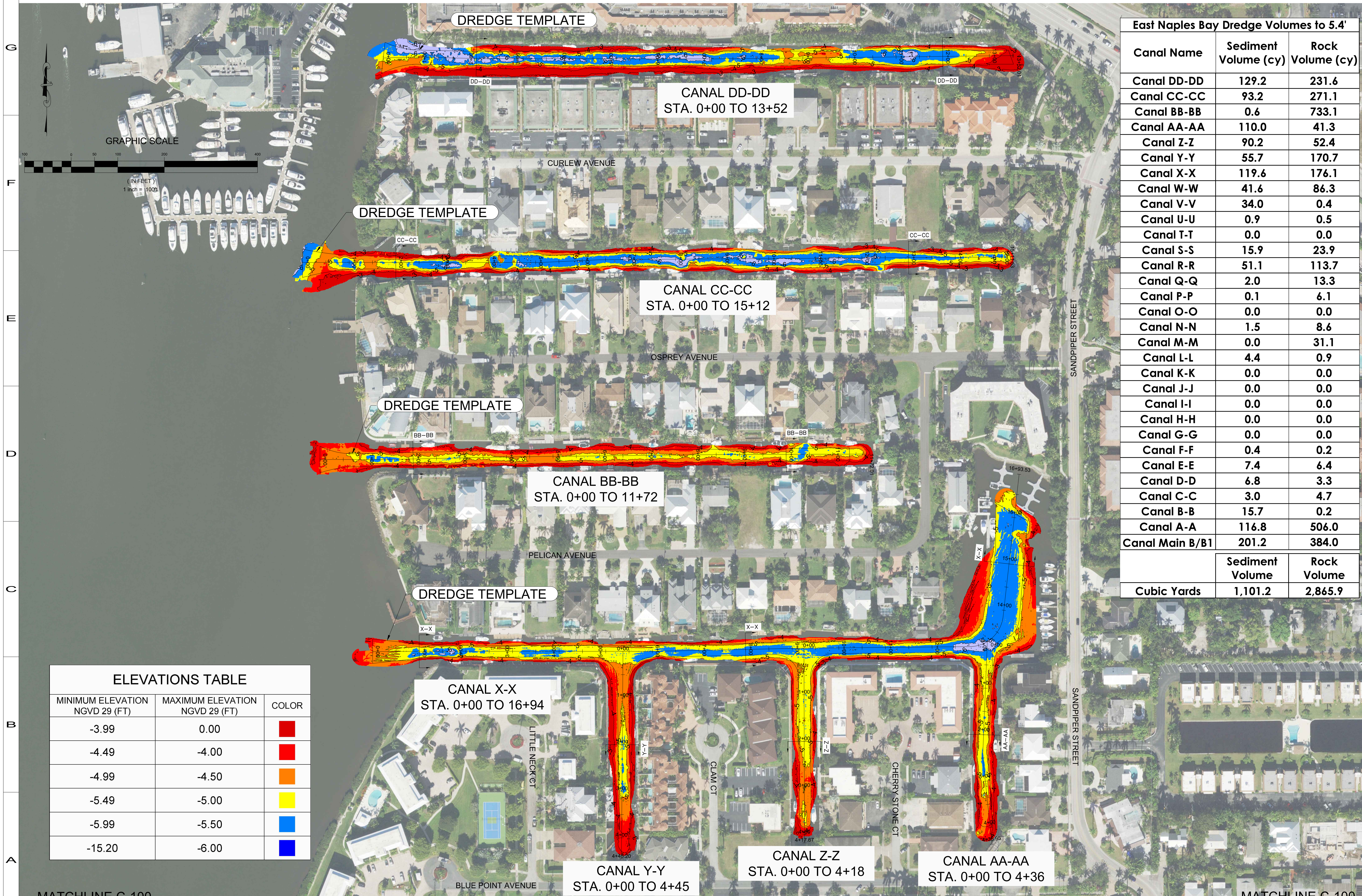


**East Naples Bay Dredge Volumes to 5.4'**

| Canal Name | Sediment Volume (cy) | Rock Volume (cy) |
|---|---|---|
| Canal DD-DD | 129.2 | 231.6 |
| Canal CC-CC | 93.2 | 271.1 |
| Canal BB-BB | 0.6 | 733.1 |
| Canal AA-AA | 110.0 | 41.3 |
| Canal Z-Z | 90.2 | 52.4 |
| Canal Y-Y | 55.7 | 170.7 |
| Canal X-X | 119.6 | 176.1 |
| Canal W-W | 41.6 | 86.3 |
| Canal V-V | 34.0 | 0.4 |
| Canal U-U | 0.9 | 0.5 |
| Canal T-T | 0.0 | 0.0 |
| Canal S-S | 15.9 | 23.9 |
| Canal R-R | 51.1 | 113.7 |
| Canal Q-Q | 2.0 | 13.3 |
| Canal P-P | 0.1 | 6.1 |
| Canal O-O | 0.0 | 0.0 |
| Canal N-N | 1.5 | 8.6 |
| Canal M-M | 0.0 | 31.1 |
| Canal L-L | 4.4 | 0.9 |
| Canal K-K | 0.0 | 0.0 |
| Canal J-J | 0.0 | 0.0 |
| Canal I-I | 0.0 | 0.0 |
| Canal H-H | 0.0 | 0.0 |
| Canal G-G | 0.0 | 0.0 |
| Canal F-F | 0.4 | 0.2 |
| Canal E-E | 7.4 | 6.4 |
| Canal D-D | 6.8 | 3.3 |
| Canal C-C | 3.0 | 4.7 |
| Canal B-B | 15.7 | 0.2 |
| Canal A-A | 116.8 | 506.0 |
| Canal Main B/B1 | 201.2 | 384.0 |
| | Sediment Volume | Rock Volume |
| Cubic Yards | 1,101.2 | 2,865.9 |

**ELEVATIONS TABLE**

| MINIMUM ELEVATION NGVD 29 (FT) | MAXIMUM ELEVATION NGVD 29 (FT) | COLOR |
|---|---|---|
| -3.99 | 0.00 | dark red |
| -4.49 | -4.00 | red |
| -4.99 | -4.50 | orange |
| -5.49 | -5.00 | yellow |
| -5.99 | -5.50 | light blue |
| -15.20 | -6.00 | blue |

CITY OF NAPLES, FLORIDA — ON THE GULF

REV. | BY | DATE | DESCRIPTION
1 2 3 4 5 6 7 8

ORIGINAL ISSUED DATE :

ENGINEER OF RECORD:
JEFFREY R. TABAR - FL P.E. #54094

DATE:

NOTICE:
THE INFORMATION IN THIS DOCUMENT WAS PREPARED BY STANTEC. WHILE STANTEC HAS TAKEN ALL REASONABLE STEPS TO ASSURE THE ACCURACY OF THE INFORMATION CONTAINED IN THIS DOCUMENT, IT CANNOT GUARANTEE THAT CHANGES OR ALTERATIONS TO THIS DOCUMENT WILL NOT BE MADE BY PERSONS OTHER THAN STANTEC PERSONNEL AFTER THE DOCUMENT LEAVES THE POSSESSION OF STANTEC. CHANGES OR ALTERATIONS MAY BE SAFETY RELATED AND RESULT IN DAMAGE TO PROPERTY, PERSONAL INJURY OR DEATH. IF VERIFICATION OF THE INFORMATION CONTAINED IN THIS DOCUMENT IS NEEDED, CONTACT SHOULD BE MADE DIRECTLY WITH STANTEC.
THIS DOCUMENT MUST BE COMPARED TO THE ORIGINAL HARD COPY, WITH CERTIFIED RAISED SEAL, IF APPLICABLE, IN ORDER TO INSURE THE ACCURACY OF THE INFORMATION CONTAINED THEREIN AND TO FURTHER INSURE THAT NO CHANGES, ALTERATIONS OR MODIFICATIONS HAVE BEEN MADE TO THE DOCUMENT. NO RELIANCE SHOULD EVER BE MADE ON A DOCUMENTATION TRANSMITTED OR REVIEWED BY COMPUTER OR OTHER ELECTRONIC MEANS UNLESS IT IS FIRST COMPARED TO THE ORIGINAL. STANTEC MAKES NO WARRANTIES, EXPRESS OR IMPLIED, CONCERNING THE ACCURACY OF THE INFORMATION CONTAINED IN ANY DOCUMENT TRANSMITTED OR REVIEWED BY COMPUTER OR OTHER ELECTRONIC MEANS.

CLIENT
CITY OF NAPLES
735 8TH STREET SOUTH
NAPLES, FL 34102

PROJECT
EAST NAPLES BAY DREDGING

TITLE
DREDGE TEMPLATE AND EXISTING CONTOURS

Stantec
WWW.STANTEC.COM
5801 PELICAN BAY BLVD
SUITE 300
NAPLES, FL 34108
TEL. (239) 649-4040

| | |
|---|---|
| JOB NO.: | 2028113191 |
| DRAWN: | KHN |
| DESIGN: | MSS |
| CHECKED: | JRT |
| APPROVED: | MSS |
| SHEET NO. | C-104 |

100% CONSTRUCTION PLANS

User Name: ddoronzio
Drawing Name: \\Us0525-ppfss01\workgroup\2028\active\177311281\Stantec\East Naples Bay - 2019\DWG\Construction Drawings 22x34\C-104.dwg Oct 16, 2020 - 10:41am

MATCHLINE C-100
MATCHLINE C-101

MATCHLINE C-100
MATCHLINE C-101

GRAPHIC SCALE

100 0 50 100 200 400

( IN FEET )
1 inch = 100ft.

DREDGE TEMPLATE

CANAL W-W
STA. 0+00 TO 19+35

CHESAPEAKE AVENUE

DREDGE TEMPLATE

CANAL V-V
STA. 0+00 TO 16+55

JEWEL BOX AVENUE

DREDGE TEMPLATE

CANAL R-R
STA. 0+00 TO 18+04

SANDPIPER STREET

DOLPHIN LANE

MULLET LANE

BONITA LANE

CANAL T-T
STA. 0+00 TO 1+54

CANAL S-S
STA. 0+00 TO 5+36

CANAL U-U
STA. 0+00 TO 5+44

DOLPHIN ROAD

CANAL O-O
STA. 0+00 TO 2+25

DREDGE TEMPLATE

CANAL N-N
STA. 0+00 TO 4+27

CANAL P-P
STA. 0+00 TO 4+26

CANAL Q-Q
STA. 0+00 TO 5+68

DOLPHIN CT

MULLET CT

BONITA CT

MATCHLINE C-101
MATCHLINE C-102

MATCHLINE C-101
MATCHLINE C-102

**East Naples Bay Dredge Volumes to 5.4'**

| Canal Name | Sediment Volume (cy) | Rock Volume (cy) |
|---|---|---|
| Canal DD-DD | 129.2 | 231.6 |
| Canal CC-CC | 93.2 | 271.1 |
| Canal BB-BB | 0.6 | 733.1 |
| Canal AA-AA | 110.0 | 41.3 |
| Canal Z-Z | 90.2 | 52.4 |
| Canal Y-Y | 55.7 | 170.7 |
| Canal X-X | 119.6 | 176.1 |
| Canal W-W | 41.6 | 86.3 |
| Canal V-V | 34.0 | 0.4 |
| Canal U-U | 0.9 | 0.5 |
| Canal T-T | 0.0 | 0.0 |
| Canal S-S | 15.9 | 23.9 |
| Canal R-R | 51.1 | 113.7 |
| Canal Q-Q | 2.0 | 13.3 |
| Canal P-P | 0.1 | 6.1 |
| Canal O-O | 0.0 | 0.0 |
| Canal N-N | 1.5 | 8.6 |
| Canal M-M | 0.0 | 31.1 |
| Canal L-L | 4.4 | 0.9 |
| Canal K-K | 0.0 | 0.0 |
| Canal J-J | 0.0 | 0.0 |
| Canal I-I | 0.0 | 0.0 |
| Canal H-H | 0.0 | 0.0 |
| Canal G-G | 0.0 | 0.0 |
| Canal F-F | 0.4 | 0.2 |
| Canal E-E | 7.4 | 6.4 |
| Canal D-D | 6.8 | 3.3 |
| Canal C-C | 3.0 | 4.7 |
| Canal B-B | 15.7 | 0.2 |
| Canal A-A | 116.8 | 506.0 |
| Canal Main B/B1 | 201.2 | 384.0 |
| | **Sediment Volume** | **Rock Volume** |
| Cubic Yards | 1,101.2 | 2,865.9 |

**ELEVATIONS TABLE**

| MINIMUM ELEVATION NGVD 29 (FT) | MAXIMUM ELEVATION NGVD 29 (FT) | COLOR |
|---|---|---|
| -3.99 | 0.00 | |
| -4.49 | -4.00 | |
| -4.99 | -4.50 | |
| -5.49 | -5.00 | |
| -5.99 | -5.50 | |
| -15.20 | -6.00 | |

CITY OF NAPLES FLORIDA ON THE GULF

| REV | DATE | DESCRIPTION |
|---|---|---|
| 0 | | ORIGINAL ISSUED DATE : |

ENGINEER OF RECORD:
JEFFREY R. TABAR - FL P.E. #54094

DATE:

NOTICE:
THE INFORMATION IN THIS DOCUMENT WAS PREPARED BY STANTEC. WHILE STANTEC HAS TAKEN ALL REASONABLE STEPS TO ENSURE THE ACCURACY OF THE INFORMATION CONTAINED IN THIS DOCUMENT, IT CANNOT GUARANTEE THAT CHANGES OR ALTERATIONS TO THIS DOCUMENT WILL NOT BE MADE BY UNAUTHORIZED PARTIES. IF THIS DOCUMENT IS IN THE POSSESSION OF STANTEC CHANGES OR ALTERATIONS MADE TO THE DOCUMENT WITHOUT THE KNOWLEDGE AND CONSENT OF STANTEC, IT IS AGREED THAT STANTEC SHALL BE INDEMNIFIED AND HELD HARMLESS FROM ANY DAMAGE TO PROPERTY, PERSONAL INJURY OR DEATH. IF DOCUMENT LEAVES THE POSSESSION OF STANTEC IN PAPER FORM, THE ORIGINAL STAMPED PAPER COPY IS THE ONLY VALID DOCUMENT. IF THIS DOCUMENT MUST BE COMPARED TO THE ORIGINAL HARD COPY OR OTHER ELECTRONIC MEANS TO ENSURE THE ACCURACY OF THE INFORMATION CONTAINED HEREIN. STANTEC MAKES NO WARRANTIES, EXPRESS OR IMPLIED CONCERNING THE ACCURACY OF THE INFORMATION CONTAINED IN THIS DOCUMENT TRANSMITTED OR REVIEWED BY COMPUTER OR OTHER ELECTRONIC MEANS.

CLIENT: CITY OF NAPLES
735 8TH STREET SOUTH
NAPLES, FL 34102

PROJECT: EAST NAPLES BAY DREDGING

TITLE: DREDGE TEMPLATE AND EXISTING CONTOURS

Stantec
5801 PELICAN BAY BLVD
SUITE 300
NAPLES, FL 34108
TEL: (239) 649-4040
WWW.STANTEC.COM

| | |
|---|---|
| JOB NO.: | 2028113191 |
| DRAWN: | KHN |
| DESIGN: | MSS |
| CHECKED: | JRT |
| APPROVED: | MSS |
| SHEET NO. | C-105 |

100% CONSTRUCTION PLANS

User Name: rchambers
Drawing Name: \\UNI05\25-pp\ss01\work\group\202\active\177311281\Stantec\East Naples Bay - 2019\DWG\Construction Drawings 22x34\C-104.dwg Oct 15, 2020 - 3:13pm

MATCHLINE C-101
MATCHLINE C-102

MATCHLINE C-101
MATCHLINE C-102

| East Naples Bay Dredge Volumes to 5.4' | | |
|---|---|---|
| Canal Name | Sediment Volume (cy) | Rock Volume (cy) |
| Canal DD-DD | 129.2 | 231.6 |
| Canal CC-CC | 93.2 | 271.1 |
| Canal BB-BB | 0.6 | 733.1 |
| Canal AA-AA | 110.0 | 41.3 |
| Canal Z-Z | 90.2 | 52.4 |
| Canal Y-Y | 55.7 | 170.7 |
| Canal X-X | 119.6 | 176.1 |
| Canal W-W | 41.6 | 86.3 |
| Canal V-V | 34.0 | 0.4 |
| Canal U-U | 0.9 | 0.5 |
| Canal T-T | 0.0 | 0.0 |
| Canal S-S | 15.9 | 23.9 |
| Canal R-R | 51.1 | 113.7 |
| Canal Q-Q | 2.0 | 13.3 |
| Canal P-P | 0.1 | 6.1 |
| Canal O-O | 0.0 | 0.0 |
| Canal N-N | 1.5 | 8.6 |
| Canal M-M | 0.0 | 31.1 |
| Canal L-L | 4.4 | 0.9 |
| Canal K-K | 0.0 | 0.0 |
| Canal J-J | 0.0 | 0.0 |
| Canal I-I | 0.0 | 0.0 |
| Canal H-H | 0.0 | 0.0 |
| Canal G-G | 0.0 | 0.0 |
| Canal F-F | 0.4 | 0.2 |
| Canal E-E | 7.4 | 6.4 |
| Canal D-D | 6.8 | 3.3 |
| Canal C-C | 3.0 | 4.7 |
| Canal B-B | 15.7 | 0.2 |
| Canal A-A | 116.8 | 506.0 |
| Canal Main B/B1 | 201.2 | 384.0 |
| | Sediment Volume | Rock Volume |
| Cubic Yards | 1,101.2 | 2,865.9 |

| ELEVATIONS TABLE | | |
|---|---|---|
| MINIMUM ELEVATION NGVD 29 (FT) | MAXIMUM ELEVATION NGVD 29 (FT) | COLOR |
| -3.99 | 0.00 | |
| -4.49 | -4.00 | |
| -4.99 | -4.50 | |
| -5.49 | -5.00 | |
| -5.99 | -5.50 | |
| -15.20 | -6.00 | |

CANAL M-M
STA. 0+00 TO 14+59

DREDGE TEMPLATE

CANAL L-L
STA. 0+00 TO 9+48

DREDGE TEMPLATE

CANAL K-K
STA. 0+00 TO 4+09

DREDGE TEMPLATE

CANAL J-J
STA. 0+00 TO 4+98

DREDGE TEMPLATE

CANAL I-I
STA. 0+00 TO 3+42

DREDGE TEMPLATE

CANAL D-D
STA. 0+00 TO 31+98

CANAL B-B
STA. 0+00 TO 29+74

CANAL C-C
STA. 0+00 TO 5+95

DREDGE TEMPLATE

CANAL A-A
STA. 0+00 TO 27+96

DREDGE TEMPLATE

MARLIN DRIVE
KINGFISH ROAD
COBIA CT
WAHOO CT
TUNA CT
TARPON ROAD
SNOOK DRIVE
BLUEFIN CT
SANDPIPER STREET
SHEEPSHEAD DRIVE

GRAPHIC SCALE
100 0 50 100 200 400
( IN FEET )
1 inch = 100ft.

MATCHLINE C-102
MATCHLINE C-103

MATCHLINE C-102
MATCHLINE C-103

CITY OF NAPLES
ON THE GULF
FLORIDA

| REV | DATE | DESCRIPTION |
|---|---|---|
| | | ORIGINAL ISSUED DATE : |

ENGINEER OF RECORD:
JEFFREY R. TABAR - FL P.E. #54094

DATE:

NOTICE:
THE INFORMATION IN THIS DOCUMENT WAS PREPARED BY STANTEC. WHILE STANTEC HAS TAKEN ALL REASONABLE STEPS TO ENSURE THAT THE INFORMATION CONTAINED IN THIS DOCUMENT IS ACCURATE THAT COMPOSES IN ITS ENTIRETY, IT CANNOT GUARANTEE THAT COMPOSES IN ITS ENTIRETY. ALTERATIONS TO THIS DOCUMENT WILL NOT BE MADE BY STANTEC UNLESS STANTEC HAS APPROVED THE ALTERATIONS. THIS DOCUMENT LEAVES THE POSSESSION OF STANTEC, STANTEC WILL NOT BE LIABLE FOR ANY DAMAGE TO PROPERTY, PERSONAL INJURY OR DEATH, IF THIS DOCUMENT MUST BE COMPARED TO THE ORIGINAL HARD COPY TO ENSURE THE ACCURACY OF THE INFORMATION CONTAINED IN THIS DOCUMENT. STANTEC MAKES NO WARRANTIES, EXPRESS OR IMPLIED, CONCERNING THE ACCURACY OF THE INFORMATION CONTAINED IN THIS DOCUMENT IF IT HAS BEEN ALTERED, TRANSMITTED OR RECEIVED BY COMPUTER OR OTHER ELECTRONIC MEANS.

CLIENT
CITY OF NAPLES
735 8TH STREET SOUTH
NAPLES, FL 34102

PROJECT
EAST NAPLES BAY DREDGING

TITLE
DREDGE TEMPLATE
AND EXISTING CONTOURS

Stantec
WWW.STANTEC.COM
5801 PELICAN BAY BLVD
SUITE 300
NAPLES, FL 34108
TEL. (239) 649-4040

| | |
|---|---|
| JOB NO.: | 2028113191 |
| DRAWN: | KHN |
| DESIGN: | MSS |
| CHECKED: | JRT |
| APPROVED: | MSS |
| SHEET NO. | C-106 |

100% CONSTRUCTION PLANS

User Name: rchambers
Drawing Name: \\1063525-pptfsd01\workgroup\2028\active\177311281\Stantec\East Naples Bay - 2019\DWG\Construction Drawings 22x34\C-104.dwg Oct 15, 2020 - 3:14pm

MATCHLINE C-102
MATCHLINE C-103

MATCHLINE C-102
MATCHLINE C-103

CANAL H-H
STA. 0+00 TO 4+02

DREDGE TEMPLATE

CANAL G-G
STA. 0+00 TO 4+91

CANAL F-F
STA. 0+00 TO 3+45

CANAL E-E
STA. 0+00 TO 6+98

CANAL A-A
STA. 0+00 TO 27+96

CANAL MAIN B
STA. 0+00 TO 12+38

DREDGE TEMPLATE

CANAL MAIN B1
STA. 0+00 TO 4+20

DREDGE TEMPLATE

CANAL B-B
STA. 0+00 TO 29+74

DREDGE TEMPLATE

CANAL D-D
STA. 0+00 TO 31+98

KINGFISH ROAD
SHAD CT
TROUT CT
TARPON ROAD
SNOOK DRIVE
SHEEPSHEAD DR
MAIN B1
MAIN B

GRAPHIC SCALE
( IN FEET )
1 inch = 100ft

| East Naples Bay Dredge Volumes to 5.4' | | |
|---|---|---|
| Canal Name | Sediment Volume (cy) | Rock Volume (cy) |
| Canal DD-DD | 129.2 | 231.6 |
| Canal CC-CC | 93.2 | 271.1 |
| Canal BB-BB | 0.6 | 733.1 |
| Canal AA-AA | 110.0 | 41.3 |
| Canal Z-Z | 90.2 | 52.4 |
| Canal Y-Y | 55.7 | 170.7 |
| Canal X-X | 119.6 | 176.1 |
| Canal W-W | 41.6 | 86.3 |
| Canal V-V | 34.0 | 0.4 |
| Canal U-U | 0.9 | 0.5 |
| Canal T-T | 0.0 | 0.0 |
| Canal S-S | 15.9 | 23.9 |
| Canal R-R | 51.1 | 113.7 |
| Canal Q-Q | 2.0 | 13.3 |
| Canal P-P | 0.1 | 6.1 |
| Canal O-O | 0.0 | 0.0 |
| Canal N-N | 1.5 | 8.6 |
| Canal M-M | 0.0 | 31.1 |
| Canal L-L | 4.4 | 0.9 |
| Canal K-K | 0.0 | 0.0 |
| Canal J-J | 0.0 | 0.0 |
| Canal I-I | 0.0 | 0.0 |
| Canal H-H | 0.0 | 0.0 |
| Canal G-G | 0.0 | 0.0 |
| Canal F-F | 0.4 | 0.2 |
| Canal E-E | 7.4 | 6.4 |
| Canal D-D | 6.8 | 3.3 |
| Canal C-C | 3.0 | 4.7 |
| Canal B-B | 15.7 | 0.2 |
| Canal A-A | 116.8 | 506.0 |
| Canal Main B/B1 | 201.2 | 384.0 |
| | Sediment Volume | Rock Volume |
| Cubic Yards | 1,101.2 | 2,865.9 |

| ELEVATIONS TABLE | | |
|---|---|---|
| MINIMUM ELEVATION NGVD 29 (FT) | MAXIMUM ELEVATION NGVD 29 (FT) | COLOR |
| -3.99 | 0.00 | |
| -4.49 | -4.00 | |
| -4.99 | -4.50 | |
| -5.49 | -5.00 | |
| -5.99 | -5.50 | |
| -15.20 | -6.00 | |

CITY OF NAPLES, FLORIDA
ON THE GULF

| REV | DATE | DESCRIPTION |
|---|---|---|
| 6 | | |
| 5 | | |
| 4 | | |
| 3 | | |
| 2 | | |
| 1 | | |
| 0 | | ORIGINAL ISSUED DATE : |

ENGINEER OF RECORD:
JEFFREY R. TABAR - FL P.E. #54094

DATE:

NOTICE:
THE INFORMATION IN THIS DOCUMENT WAS PREPARED BY STANTEC. WHILE STANTEC HAS TAKEN ALL REASONABLE STEPS TO ENSURE THAT THE INFORMATION CONTAINED IN THIS DOCUMENT IS ACCURATE, STANTEC DOES NOT GUARANTEE OR WARRANT THAT ANY CONVERSION OR MODIFICATIONS TO THIS DOCUMENT WILL NOT BE MADE BY OTHERS WITHOUT STANTEC'S PRIOR REVIEW. STANTEC ASSUMES NO LIABILITY FOR ANY DAMAGE TO PROPERTY, PERSONAL INJURY OR DEATH, IF ALTERATIONS OR MODIFICATIONS HAVE BEEN MADE TO THE DOCUMENT AFTER IT LEAVES THE POSSESSION OF STANTEC. CHANGES TO THIS DOCUMENT MUST BE COMPARED TO THE ORIGINAL HARD COPY SIGNED AND SEALED BY THE ENGINEER. STANTEC MAKES NO WARRANTIES, EXPRESS OR IMPLIED, CONCERNING THE ACCURACY OF THE INFORMATION CONTAINED IN THIS DOCUMENT IF IT HAS BEEN ALTERED, TRANSMITTED OR REVIEWED BY COMPUTER OR OTHER ELECTRONIC MEANS.

CLIENT
CITY OF NAPLES
735 8TH STREET SOUTH
NAPLES, FL 34102

PROJECT
EAST NAPLES BAY DREDGING

TITLE
DREDGE TEMPLATE
AND EXISTING CONTOURS

Stantec
WWW.STANTEC.COM
5801 PELICAN BAY BLVD
SUITE 300
NAPLES, FL 34108
TEL. (239) 649-4040

| | |
|---|---|
| JOB NO.: | 2028113191 |
| DRAWN: | KHN |
| DESIGN: | MSS |
| CHECKED: | JRT |
| APPROVED: | MSS |
| SHEET NO. | C-107 |

100% CONSTRUCTION PLANS

User Name: rchambers
Drawing Name: ...\Ids\2025-sp\fsd01\workgroup\2028active\173112811\Stantec\East Naples Bay - 2019\DWG\Construction Drawings 22x34\C-104.dwg Oct 15, 2020 - 3:15pm

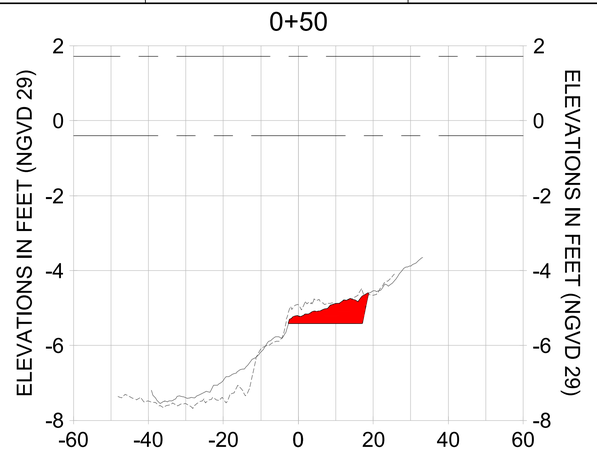


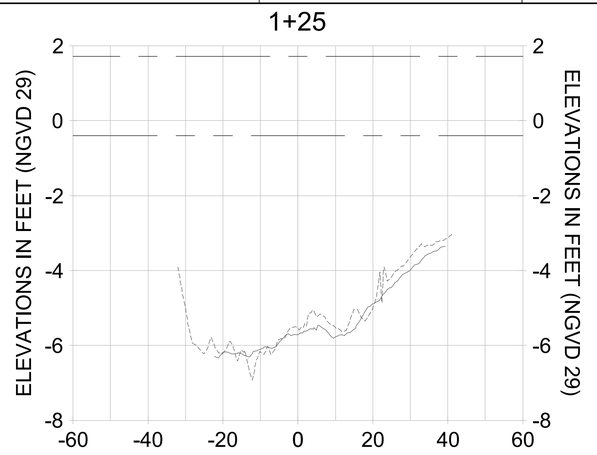


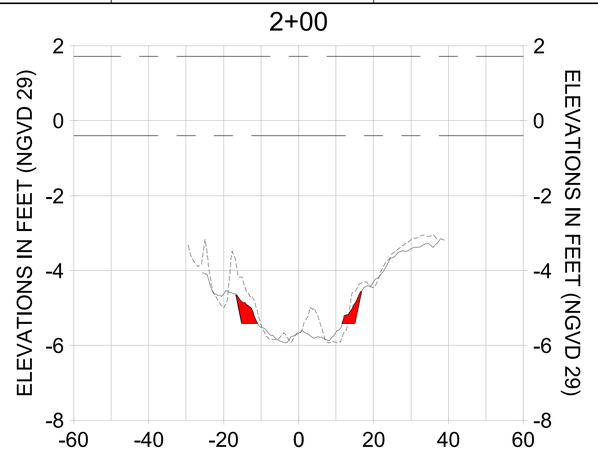


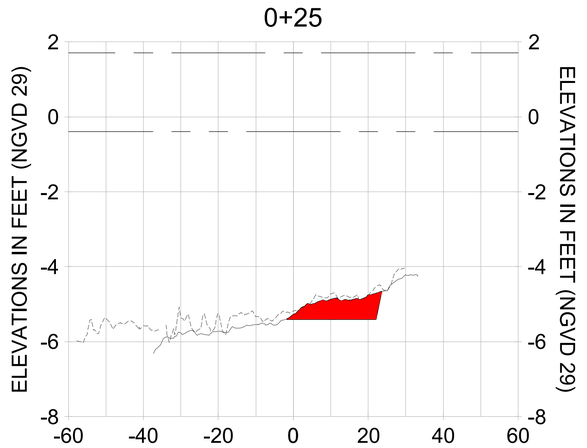


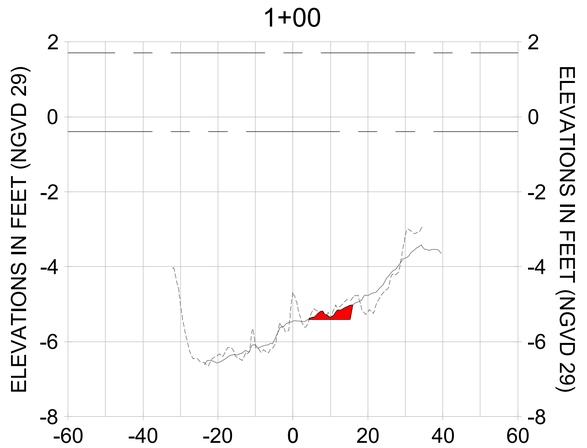


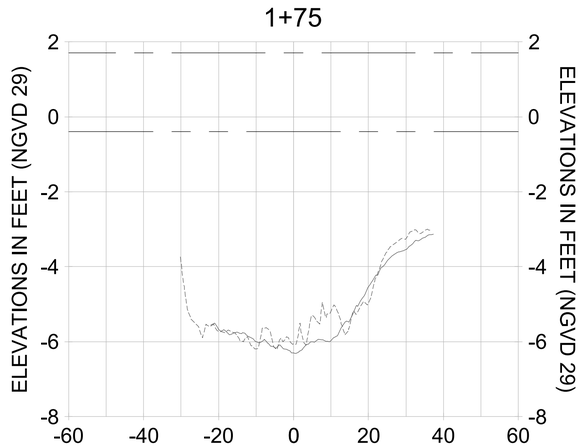


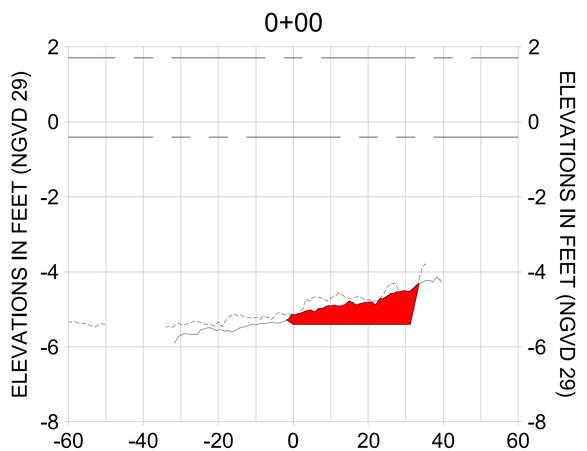


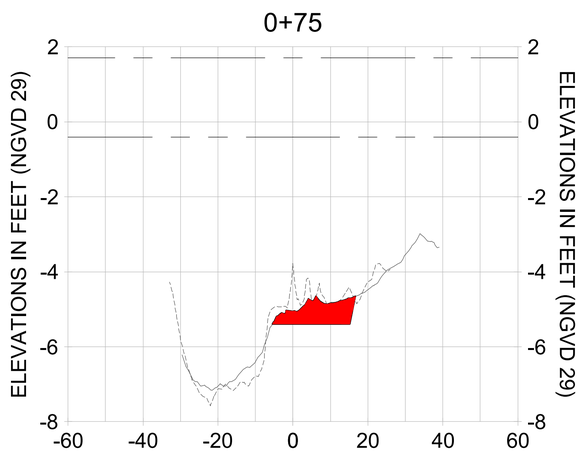


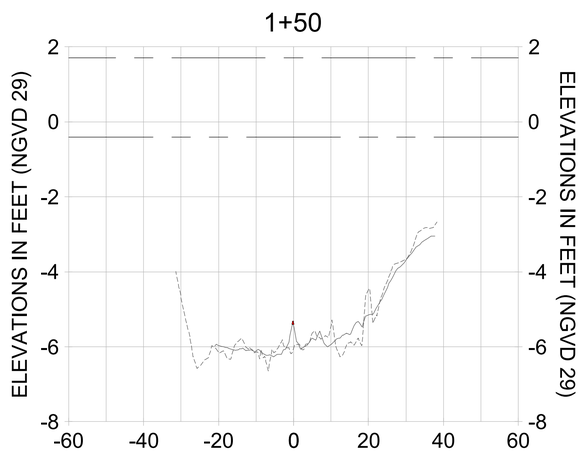


HORIZONTAL SCALE: 1" = 20'
VERTICAL SCALE: 1" = 2'

LEGEND:
- AS-BUILT SURVEY (AUGUST 2012)
- MULTI-BEAM SURVEY (AUGUST 2019)
- DREDGE TEMPLATE (-5.4' NGVD 29)
- DREDGE REMOVAL (TO -5.4' NGVD 29)
- MEAN HIGH WATER (1.71' NGVD 29)
- MEAN LOW WATER (-0.40' NGVD 29)

CITY OF NAPLES, FLORIDA — ON THE GULF

| REV | DATE | DESCRIPTION |
|---|---|---|
| 1 | | |
| 2 | | |
| 3 | | |
| 4 | | |
| 5 | | |
| 6 | | |
| 7 | | |

ORIGINAL ISSUED DATE :

ENGINEER OF RECORD:
JEFFREY A. TABAR - FL P.E. #54094

DATE:

NOTICE:
THIS INFORMATION IN THIS DOCUMENT WAS PREPARED BY STANTEC CONSULTING SERVICES INC. (STANTEC) FOR THE USE OF THE CLIENT TO WHOM IT IS ADDRESSED. ANY USE OF THE INFORMATION CONTAINED IN THIS DOCUMENT BY ANY THIRD PARTY IS THE RESPONSIBILITY OF SUCH THIRD PARTY. STANTEC ASSUMES NO RESPONSIBILITY FOR DAMAGES, IF ANY, SUFFERED BY ANY THIRD PARTY AS A RESULT OF DECISIONS MADE OR ACTIONS BASED ON THIS DOCUMENT. ANY RELIANCE ON THIS DOCUMENT BY ANY THIRD PARTY IS AT THE SOLE RISK OF SUCH THIRD PARTY.
THIS DOCUMENT MUST BE COMPARED TO THE ORIGINAL HARD COPY SIGNED AND SEALED BY THE ENGINEER. ALTERATIONS TO THIS DOCUMENT WILL NOT BE MADE BY STANTEC. CHANGES TO THE INFORMATION CONTAINED IN THIS DOCUMENT LEAVES THE POSSESSION OF STANTEC. CHANGES TO THE INFORMATION CONTAINED IN THIS DOCUMENT WILL NOT BE MADE BY STANTEC. STANTEC SHALL NOT BE LIABLE FOR ANY LOSS, DAMAGE TO PROPERTY, PERSONAL INJURY, OR DEATH, IN ANY WAY ARISING FROM ALTERATIONS OR MODIFICATIONS THAT HAVE BEEN MADE TO THE DOCUMENT BY PERSONS OTHER THAN STANTEC. IF THE DOCUMENT IS NEEDED, CONTACT STANTEC TO OBTAIN THE ACCURACY OF THE INFORMATION CONTAINED IN THE ORIGINAL DOCUMENT.
ALTERATIONS OR MODIFICATIONS HAVE BEEN MADE TO THE DOCUMENT, THE ORIGINAL SIGNED AND SEALED DOCUMENT SHALL BE REQUESTED FROM STANTEC. FOR DOCUMENTS THAT ARE TRANSMITTED BY STANTEC FOR OTHER ELECTRONIC MEDIA (UNLESS IT IS FIRST CONFIRMED THAT THE ORIGINAL SIGNED AND SEALED DOCUMENT IS NOT REQUIRED), NO REPRESENTATION OR WARRANTY OF ANY KIND WHETHER EXPRESS OR IMPLIED CONCERNING THE ACCURACY OF THE INFORMATION CONTAINED ON SUCH MEDIA IS MADE BY STANTEC. THE COMPUTER OR OTHER ELECTRONIC MEANS.

CLIENT: CITY OF NAPLES
735 8TH STREET SOUTH
NAPLES, FL 34102

PROJECT: EAST NAPLES BAY DREDGING

TITLE: CROSS SECTIONS - CANAL DD-DD

Stantec
WWW.STANTEC.COM
5801 PELICAN BAY BLVD
SUITE 300
NAPLES, FL 34108
TEL: (239) 948-4040

| | |
|---|---|
| JOB NO.: | 2028113191 |
| DRAWN: | KHN |
| DESIGN: | MSS |
| CHECKED: | JRT |
| APPROVED: | MSS |
| SHEET NO. | C-200 |

100% CONSTRUCTION PLANS

User Name: rchambers
Drawing Name: \\Us0525-pyfss01\workgroup2025\active\177311281\Stantec\East Naples Bay - 2019\DWG\Construction Drawings 22x34\C-200.dwg Oct 15, 2020 - 3:42pm

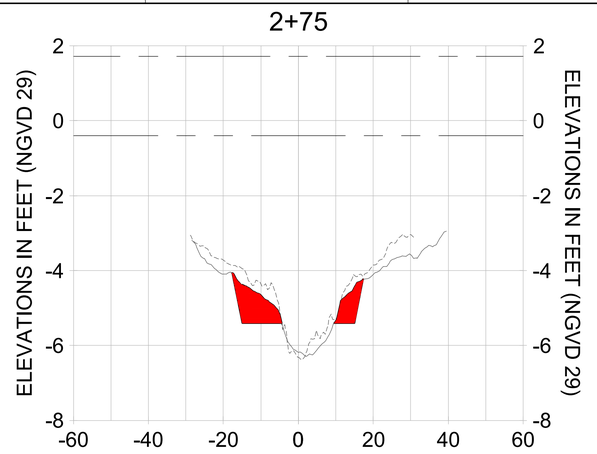


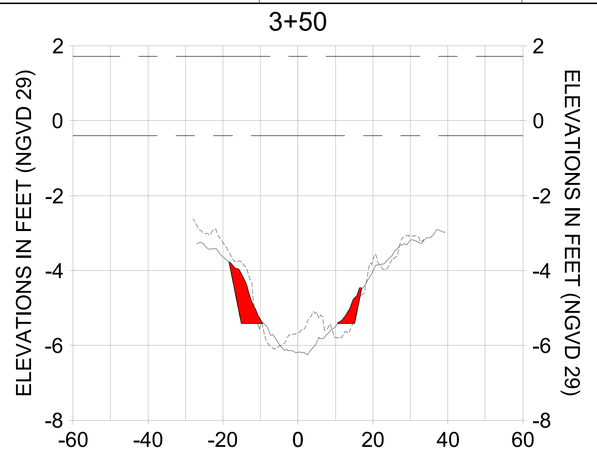


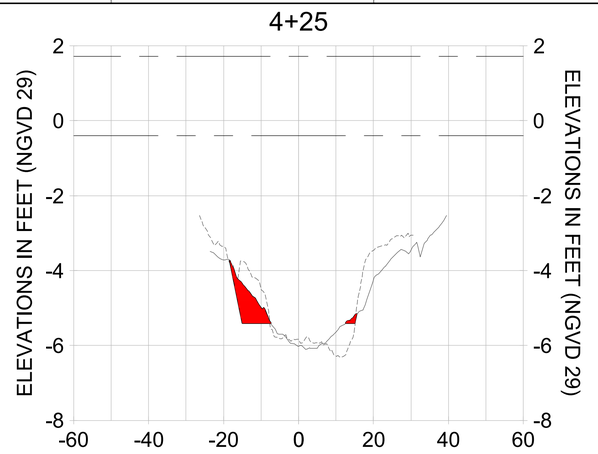


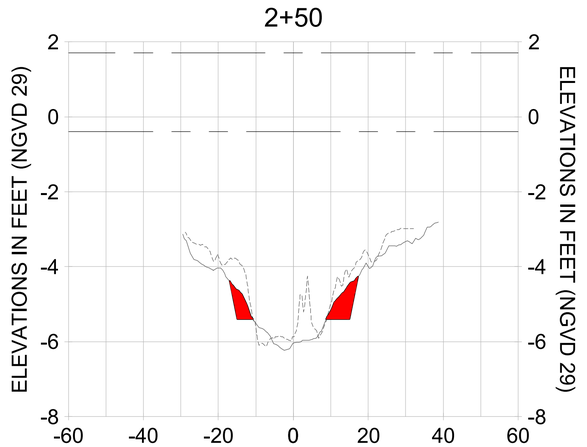


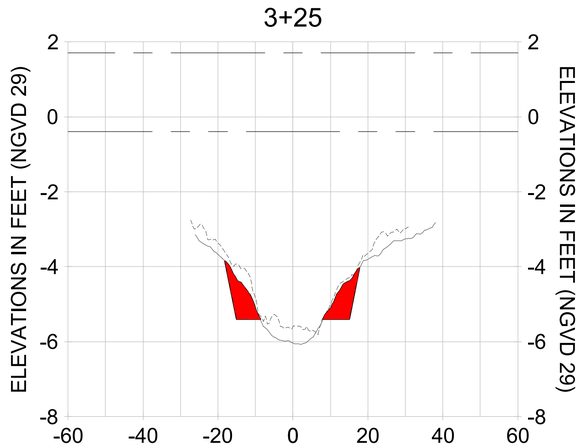


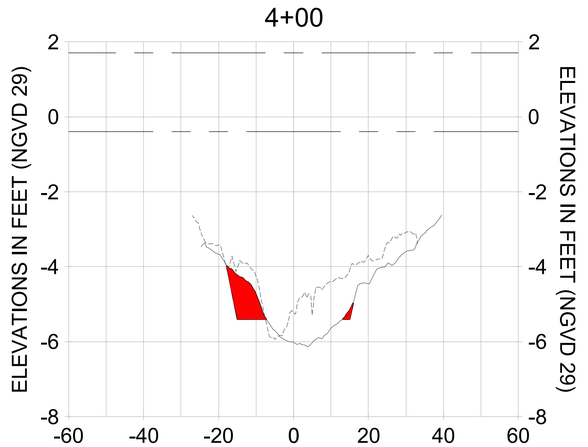


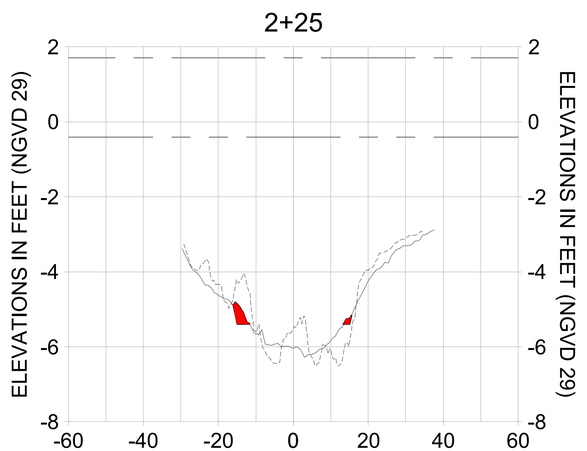


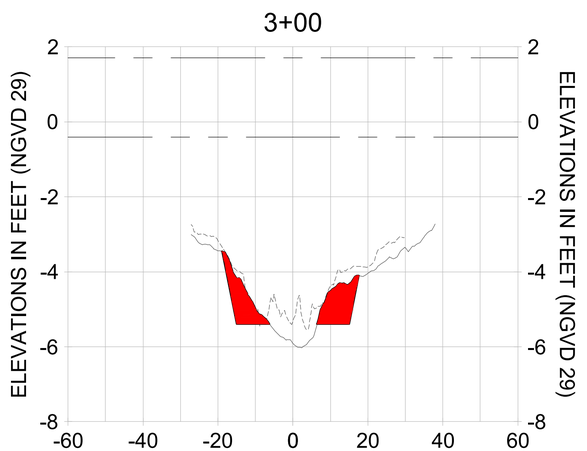


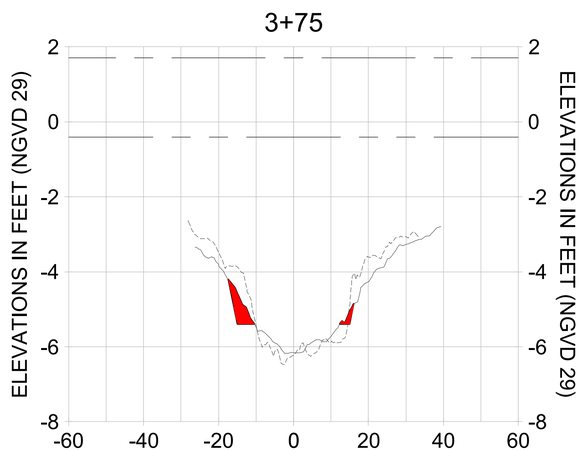


HORIZONTAL SCALE: 1" = 20'
VERTICAL SCALE: 1" = 2'

LEGEND:
- AS-BUILT SURVEY (AUGUST 2012)
- MULTI-BEAM SURVEY (AUGUST 2019)
- DREDGE TEMPLATE (-5.4' NGVD 29)
- DREDGE REMOVAL (TO -5.4' NGVD 29)
- MEAN HIGH WATER (1.71' NGVD 29)
- MEAN LOW WATER (-0.40' NGVD 29)

CITY OF NAPLES, FLORIDA — ON THE GULF

| REV | DATE | DESCRIPTION |
|---|---|---|
| 6 | | |
| 5 | | |
| 4 | | |
| 3 | | |
| 2 | | |
| 1 | | |

ORIGINAL ISSUED DATE :

ENGINEER OF RECORD:
JEFFREY R. TABAR - FL P.E. #54094

DATE:

NOTICE
THIS DOCUMENT WAS PREPARED BY STANTEC CONSULTING SERVICES INC. TO ASSURE THE ACCURACY OF THE INFORMATION CONTAINED IN THIS DOCUMENT, REFERENCE SHOULD BE MADE TO THE ORIGINAL HARD COPY SEALED BY THE ENGINEER. ALTERATIONS TO THIS DOCUMENT WILL NOT BE MADE BY STANTEC UNLESS REQUESTED IN WRITING BY THE ENGINEER OF RECORD. ANY USE OF THIS DOCUMENT LEAVES THE POSSESSION OF STANTEC. CHANGES TO THE ORIGINAL HARD COPY DOCUMENT MAY HAVE BEEN MADE WITHOUT THE KNOWLEDGE OF STANTEC. CHANGES TO THE INFORMATION CONTAINED IN THIS DOCUMENT MUST BE COMPARED TO THE ORIGINAL HARD COPY SEALED BY THE ENGINEER. STANTEC ACCEPTS NO RESPONSIBILITY FOR DAMAGE TO PROPERTY, PERSONAL INJURY OR DEATH, IF ALTERATIONS OR MODIFICATIONS HAVE BEEN MADE TO THE DOCUMENT. IF ANY INFORMATION CONTAINED IN THIS DOCUMENT IS NEEDED, CONTACT STANTEC AND REQUEST A COPY OF THE INFORMATION BE SENT TO YOU IN PDF FORMAT. STANTEC ACCEPTS NO RESPONSIBILITY FOR ALTERATIONS OR MODIFICATIONS MADE TO THE DOCUMENT AFTER IT HAS BEEN TRANSMITTED BY STANTEC. ANY USE OF THE DOCUMENT FOR PURPOSES OTHER THAN THOSE FOR WHICH THE DOCUMENT WAS PREPARED BY STANTEC IS PROHIBITED. ANY REUSE OF THE DOCUMENT WITHOUT WRITTEN AUTHORIZATION FROM STANTEC FOR THE SPECIFIC PURPOSE INTENDED WILL BE AT THE USER'S SOLE RISK AND WITHOUT LIABILITY OR LEGAL EXPOSURE TO STANTEC. THE USER SHALL INDEMNIFY AND HOLD HARMLESS STANTEC AND ITS OFFICERS AND EMPLOYEES FROM ALL CLAIMS, DAMAGES, LOSSES AND EXPENSES INCLUDING ATTORNEYS' FEES ARISING OUT OF OR RESULTING THEREFROM. ANY DATA OR INFORMATION STORED OR PROVIDED IN OTHER ELECTRONIC FORMS UNLESS IT IS FIRST CONFIRMED BY THE ENGINEER OF RECORD IN WRITING THAT THE DATA OR INFORMATION IS CORRECT AND ACCURATE. STANTEC MAKES NO REPRESENTATIONS OR WARRANTIES CONCERNING THE ACCURACY OF THE INFORMATION CONTAINED IN ANY ELECTRONIC FORMS AND ASSUMES NO RESPONSIBILITY FOR ANY ERRORS OR OMISSIONS CONTAINED THEREIN. IF THE RECIPIENT OF THE ELECTRONIC FORMS DISCOVERS ANY ERRORS OR OMISSIONS, THE RECIPIENT SHALL PROMPTLY NOTIFY STANTEC AND REQUEST THAT STANTEC CORRECT THE ERRORS OR OMISSIONS. STANTEC WILL CORRECT THE ERRORS OR OMISSIONS WITHIN A REASONABLE TIME AND AT STANTEC'S COMPENSATION. STANTEC IS NOT RESPONSIBLE FOR ANY ERRORS OR OMISSIONS THAT EXISTED IN THE ELECTRONIC FORMS AS ORIGINALLY TRANSMITTED BY STANTEC. THE ELECTRONIC FORMS ARE PROVIDED TO THE RECIPIENT "AS IS" AND STANTEC MAKES NO WARRANTIES, EXPRESS OR IMPLIED, AS TO USABILITY, MERCHANTABILITY OR FITNESS FOR A PARTICULAR PURPOSE OF THE ELECTRONIC FORMS. IN NO EVENT WILL STANTEC BE LIABLE FOR LOSS OF PROFITS OR ANY CONSEQUENTIAL OR OTHER INDIRECT DAMAGE SUFFERED BY RECIPIENT OR ANY THIRD PARTIES AS A RESULT OF DECISIONS MADE OR ACTIONS TAKEN BASED ON THE ELECTRONIC FORMS PROVIDED BY STANTEC. IT IS THE RECIPIENT'S RESPONSIBILITY TO REMOVE ALL OF STANTEC'S CONFIDENTIAL AND PROPRIETARY INFORMATION FROM THE ELECTRONIC FORMS PRIOR TO THEIR USE BY THE RECIPIENT.

CLIENT: CITY OF NAPLES
735 8TH STREET SOUTH
NAPLES, FL 34102

PROJECT: EAST NAPLES BAY DREDGING

TITLE: CROSS SECTIONS - CANAL DD-DD

Stantec
5801 PELICAN BAY BLVD
SUITE 300
NAPLES, FL 34108
TEL (239) 649-4040
WWW.STANTEC.COM

| | |
|---|---|
| JOB NO.: | 2028113191 |
| DRAWN: | KHN |
| DESIGN: | MSS |
| CHECKED: | JRT |
| APPROVED: | MSS |
| SHEET NO. | C-201 |

100% CONSTRUCTION PLANS

User Name: rchambers
Drawing Name: \\Uss0ds-pyfss01\workgroup2\projfiles\177311281\Stantec\East Naples Bay - 2019\DWG\Construction Drawings 22x34\C-200.dwg Oct 15, 2020 - 3:42pm

5+00

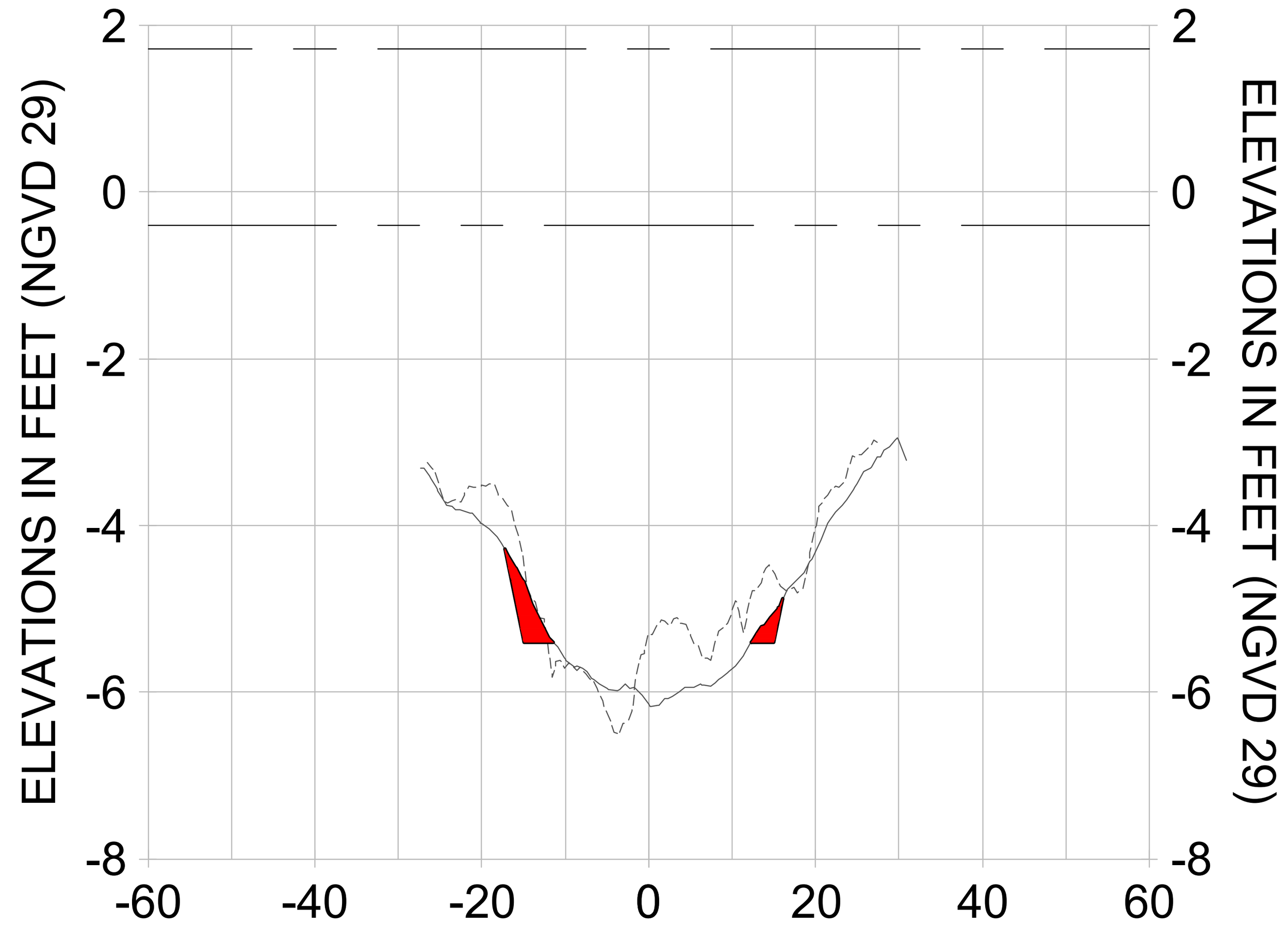


5+75

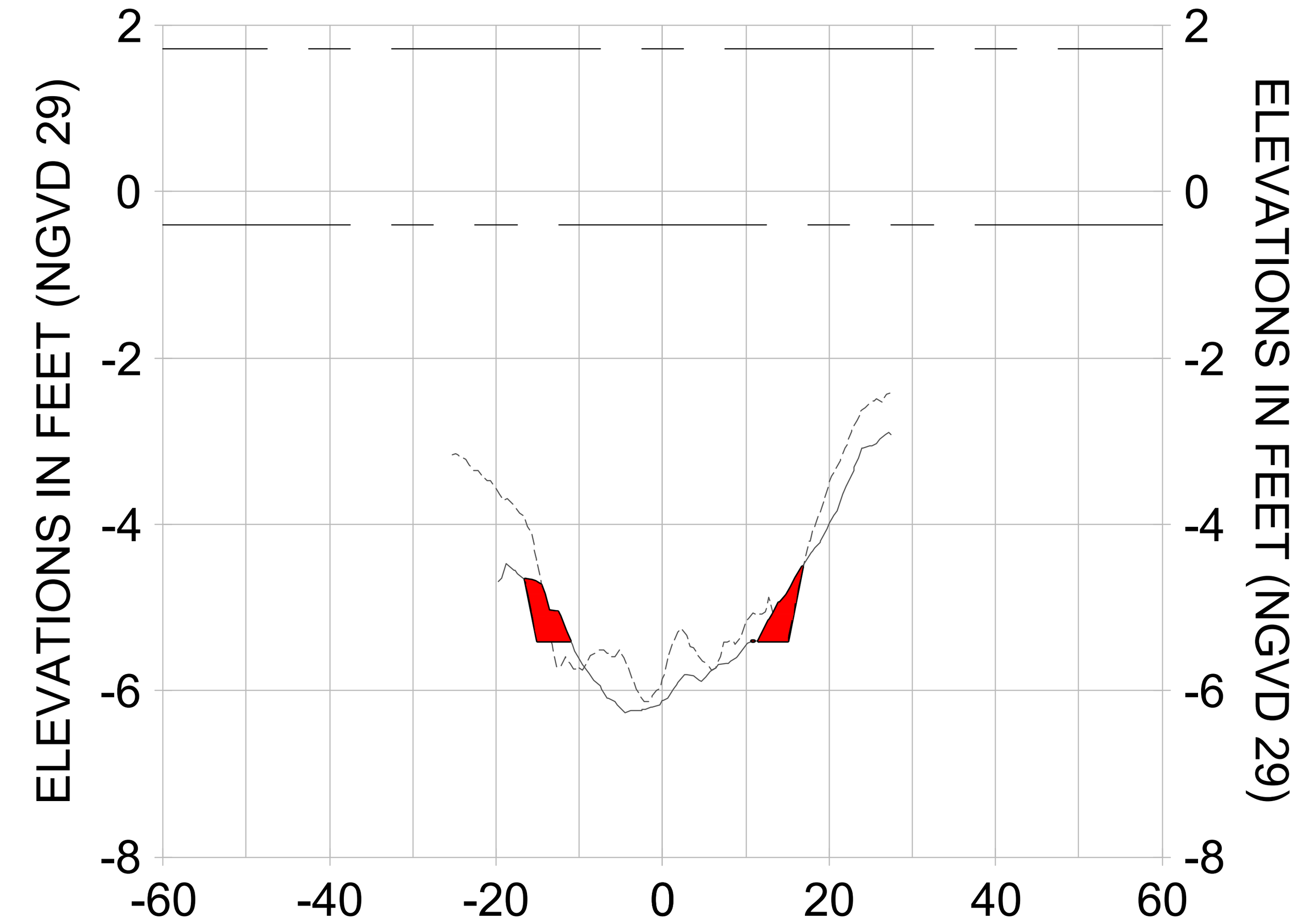


6+50

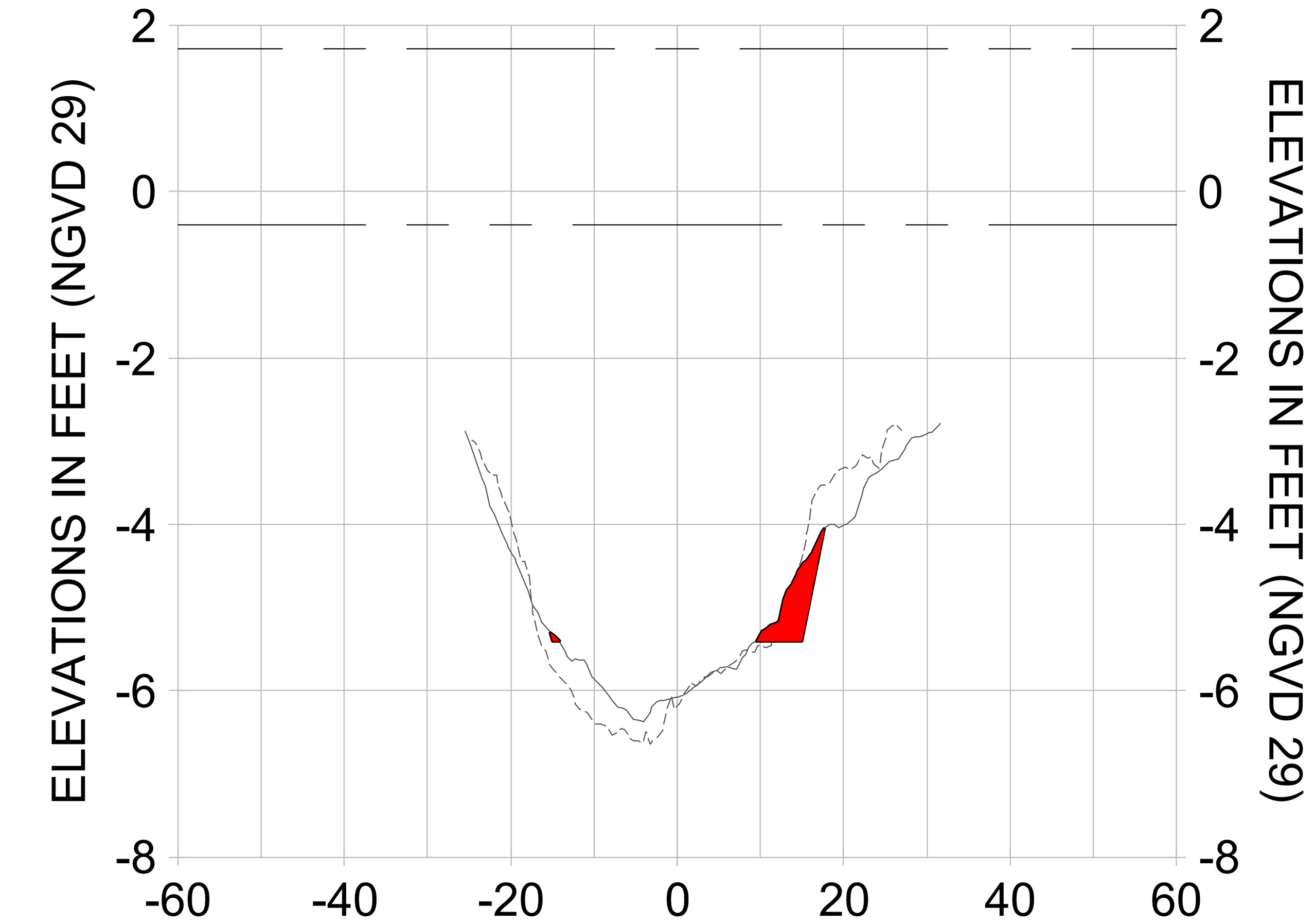


4+75

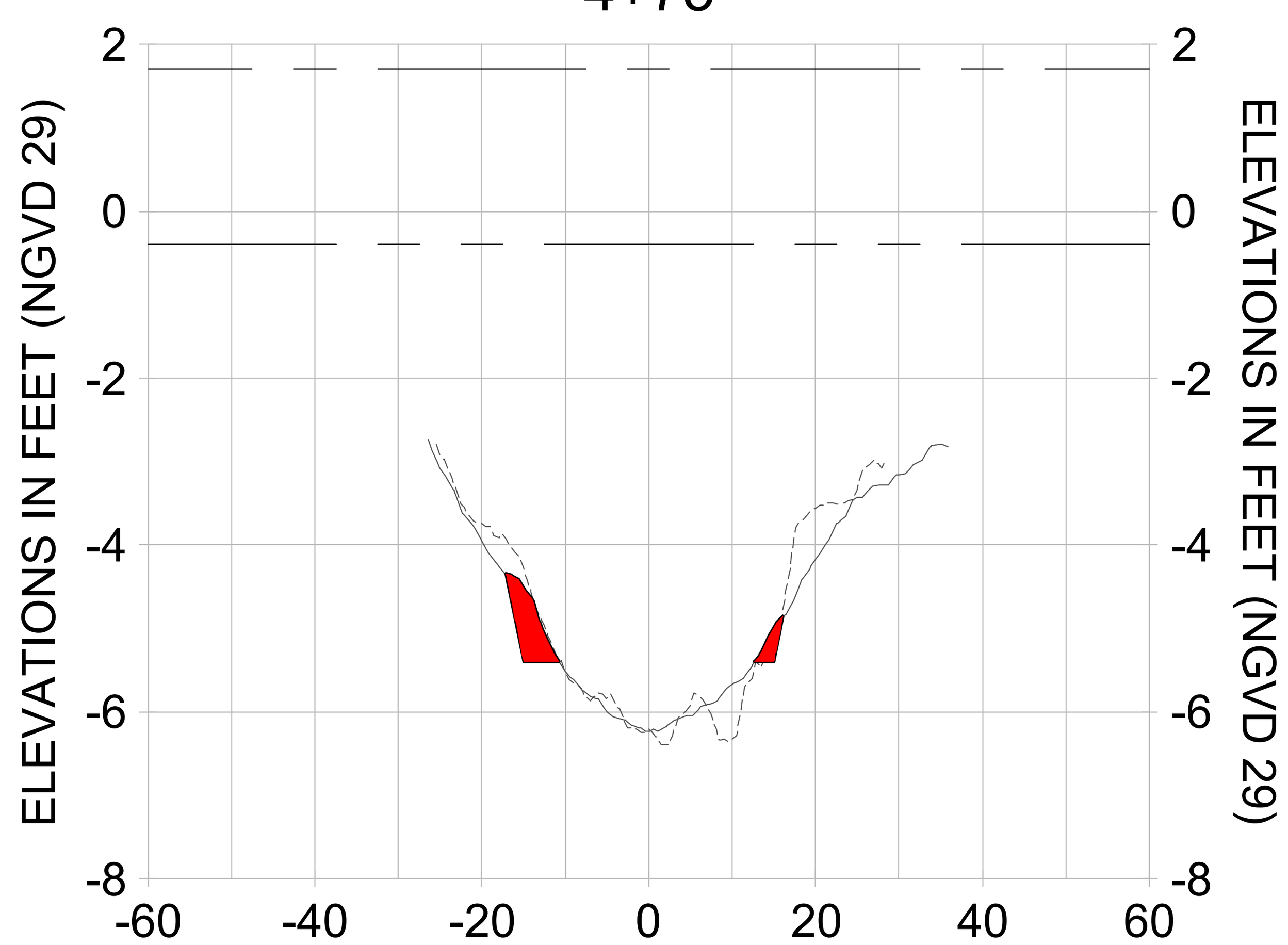


5+50

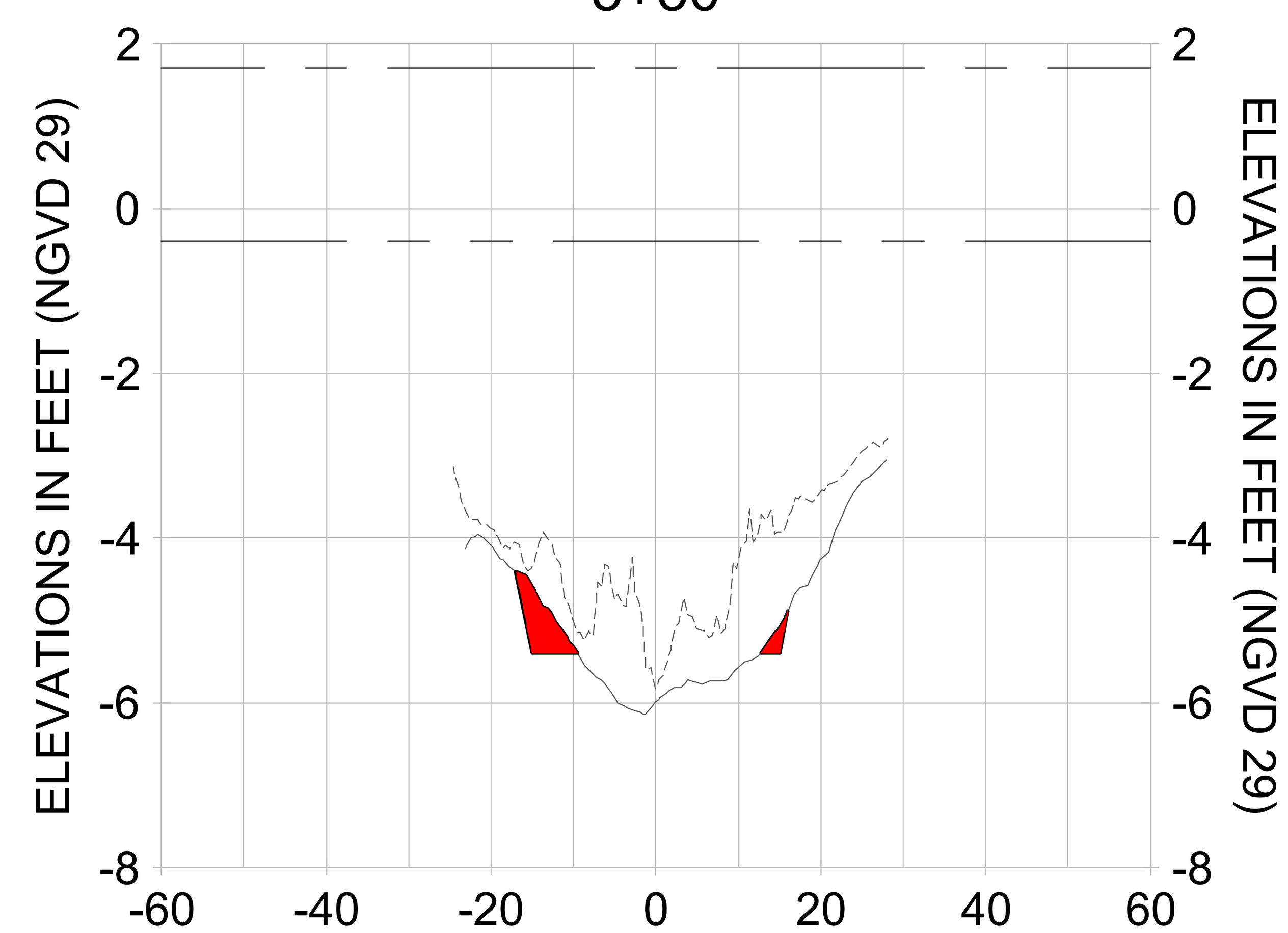


6+25

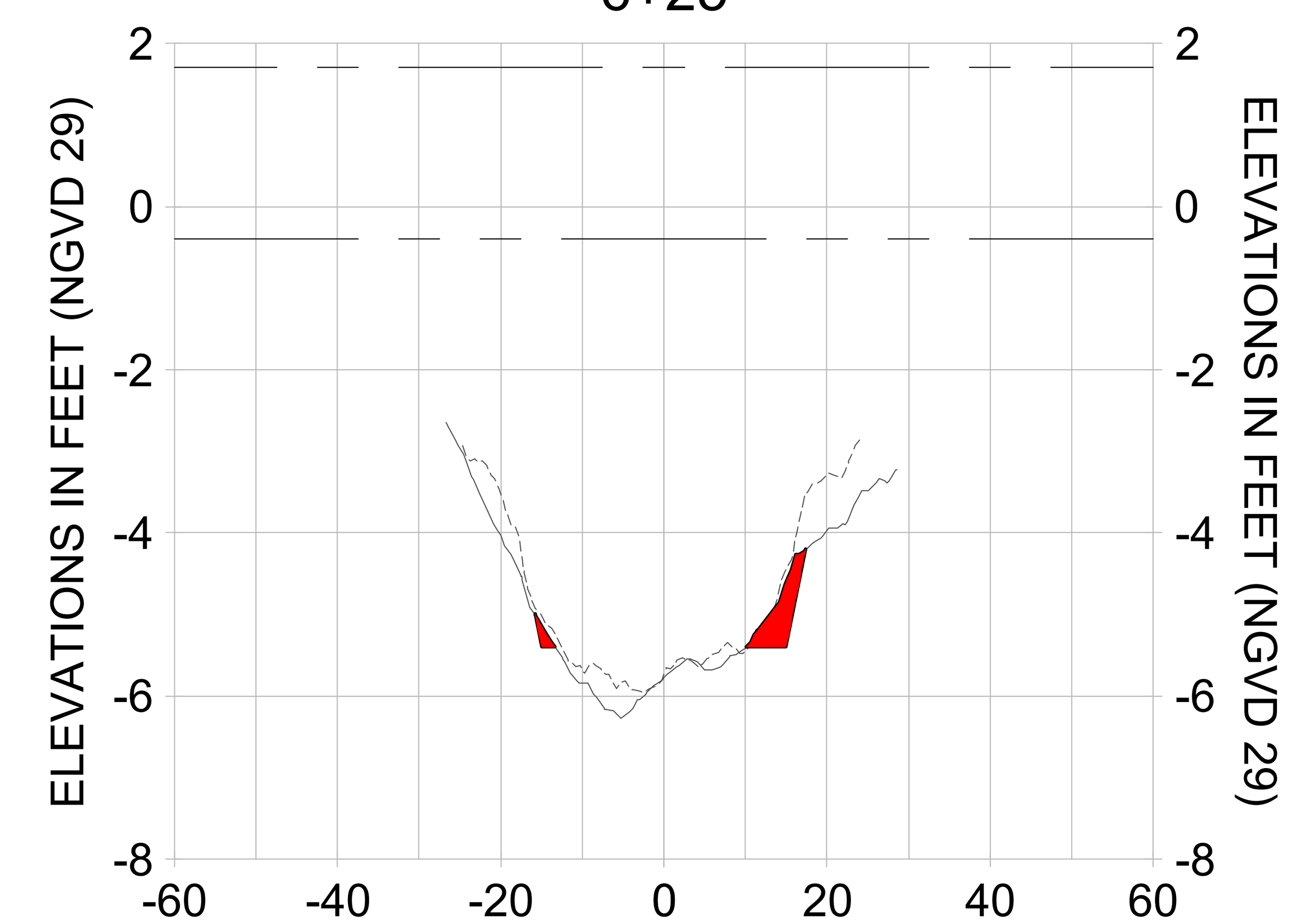


4+50

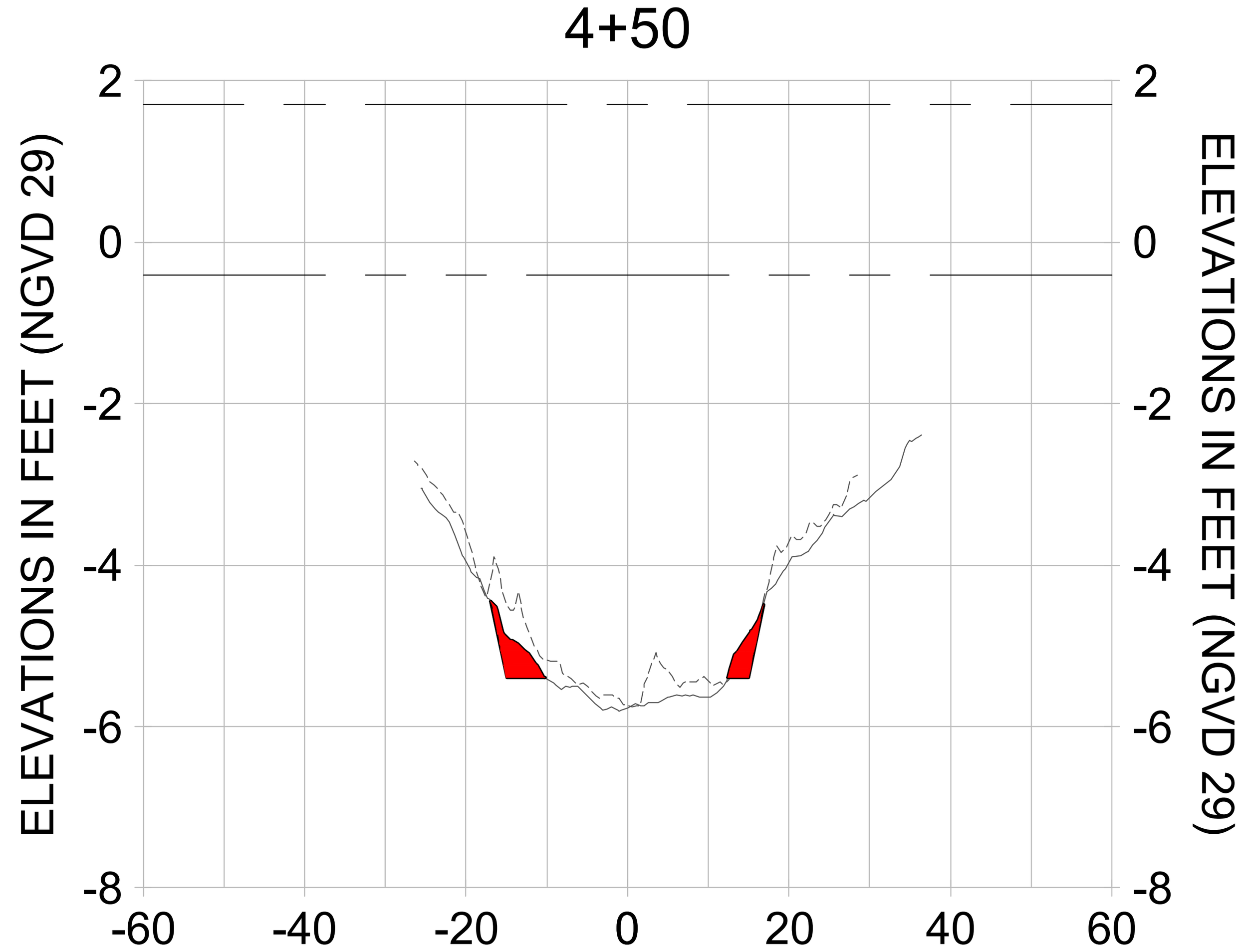


5+25

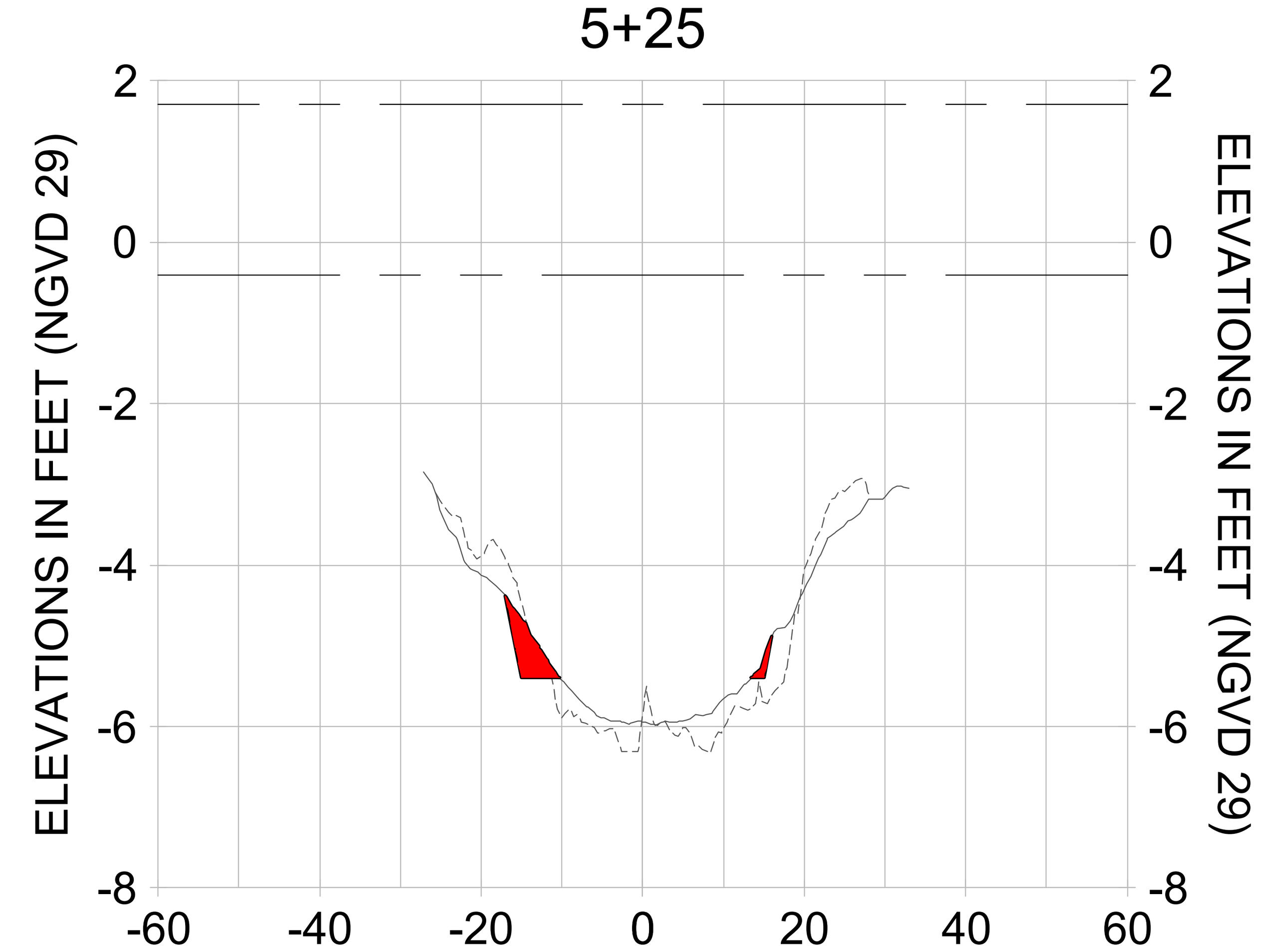


6+00

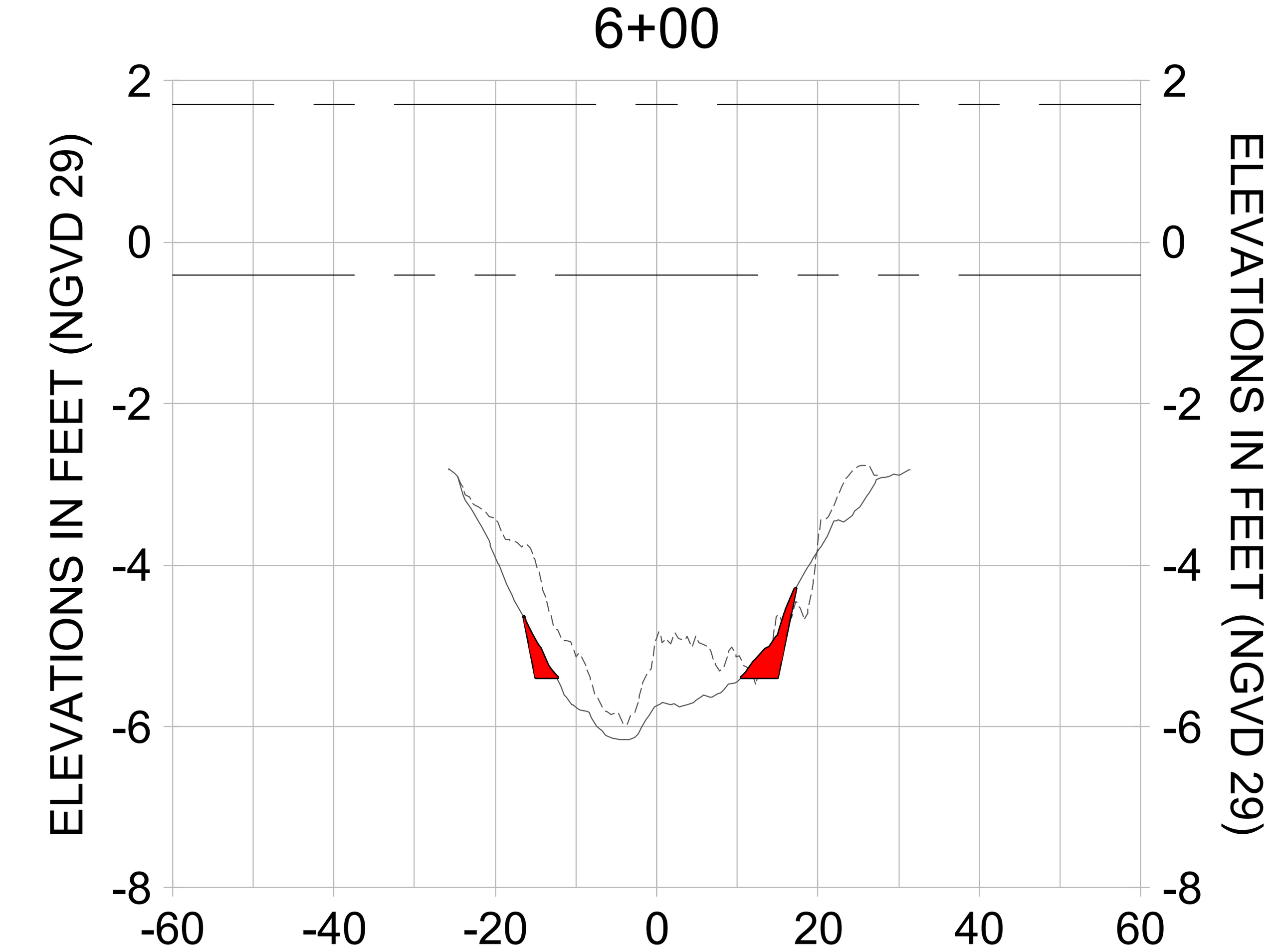


HORIZONTAL SCALE: 1" = 20'
VERTICAL SCALE: 1" = 2'

LEGEND:
- AS-BUILT SURVEY (AUGUST 2012)
- MULTI-BEAM SURVEY (AUGUST 2019)
- DREDGE TEMPLATE (-5.4' NGVD 29)
- DREDGE REMOVAL (TO -5.4' NGVD 29)
- MEAN HIGH WATER (1.71' NGVD 29)
- MEAN LOW WATER (-0.40' NGVD 29)

| REV. BY | DATE | DESCRIPTION |
|---|---|---|
| 8 | | |
| 7 | | |
| 6 | | |
| 5 | | |
| 4 | | |
| 3 | | |
| 2 | | |
| 1 | | |

**ORIGINAL ISSUED DATE :**

ENGINEER OF RECORD:
JEFFREY R. TABAR - FL P.E. #54094

DATE:

NOTICE:
THE INFORMATION IN THIS DOCUMENT WAS PREPARED BY STANTEC. WHILE STANTEC HAS TAKEN ALL REASONABLE STEPS TO ASSURE THE ACCURACY OF THE INFORMATION CONTAINED IN THIS DOCUMENT, IT CANNOT GUARANTEE THAT CHANGES OR ALTERATIONS TO THIS DOCUMENT WILL NOT BE MADE BY PERSONS OTHER THAN STANTEC PERSONNEL AFTER THE DOCUMENT LEAVES THE POSSESSION OF STANTEC. CHANGES OR ALTERATIONS MAY BE SAFETY RELATED AND RESULT IN DAMAGE TO PROPERTY, PERSONAL INJURY OR DEATH. IF VERIFICATION OF THE INFORMATION CONTAINED IN THIS DOCUMENT IS NEEDED, CONTACT SHOULD BE MADE DIRECTLY WITH STANTEC.
THIS DOCUMENT MUST BE COMPARED TO THE ORIGINAL HARD COPY, WITH CERTIFIED RAISED SEAL, IF APPLICABLE, IN ORDER TO INSURE THE ACCURACY OF THE INFORMATION CONTAINED THEREIN AND TO FURTHER INSURE THAT NO CHANGES, ALTERATIONS OR MODIFICATIONS HAVE BEEN MADE TO THE DOCUMENT. NO RELIANCE SHOULD EVER BE MADE ON A DOCUMENTATION TRANSMITTED OR REVIEWED BY COMPUTER OR OTHER ELECTRONIC MEANS UNLESS IT IS FIRST COMPARED TO THE ORIGINAL. STANTEC MAKES NO WARRANTIES, EXPRESS OR IMPLIED, CONCERNING THE ACCURACY OF THE INFORMATION CONTAINED IN ANY DOCUMENT TRANSMITTED OR REVIEWED BY COMPUTER OR OTHER ELECTRONIC MEANS.

CLIENT
**CITY OF NAPLES**
735 8TH STREET SOUTH
NAPLES, FL 34102

PROJECT
**EAST NAPLES BAY DREDGING**

TITLE
**CROSS SECTIONS - CANAL DD-DD**

Stantec
WWW.STANTEC.COM
5801 PELICAN BAY BLVD
SUITE 300
NAPLES, FL 34108
TEL. (239) 649-4040

| | |
|---|---|
| JOB NO.: | 2028113191 |
| DRAWN: | KHN |
| DESIGN: | MSS |
| CHECKED: | JRT |
| APPROVED: | MSS |
| SHEET NO. | **C-202** |



User Name: rchambers
Drawing Name: \\Us0525-ppfss01\workgroup\2028\active\177311281\Stantec\East Naples Bay - 2019\DWG\Construction Drawings 22x34\C-200.dwg Oct 15, 2020 - 3:42pm

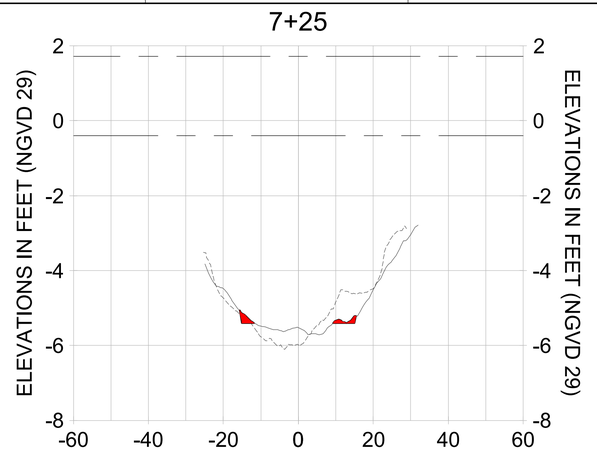


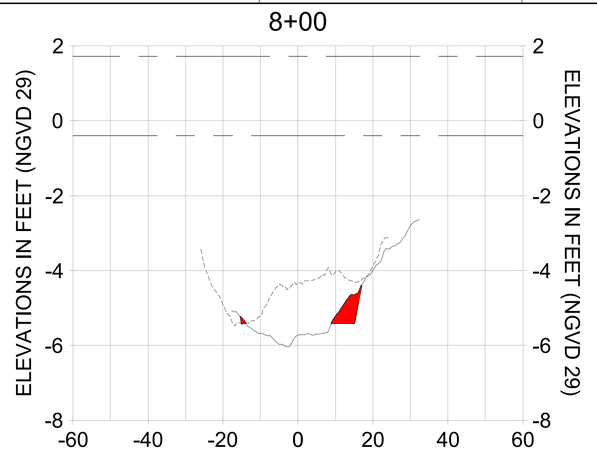


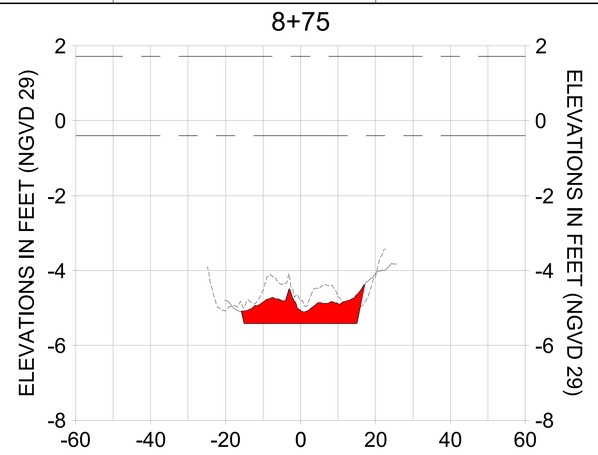


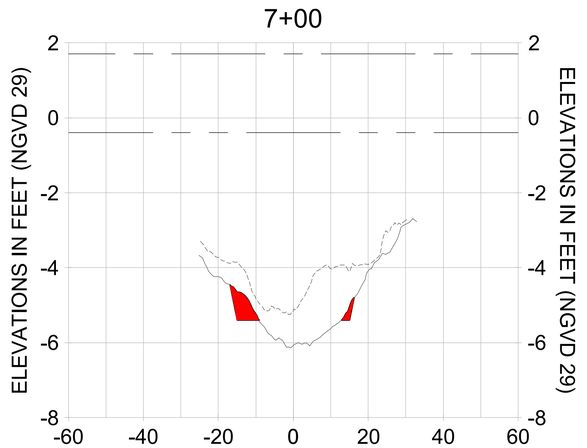


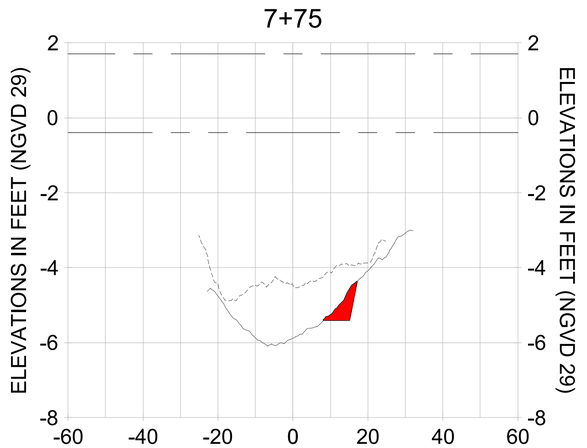


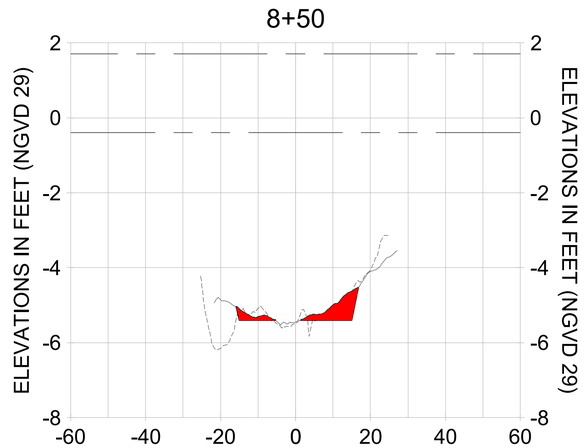


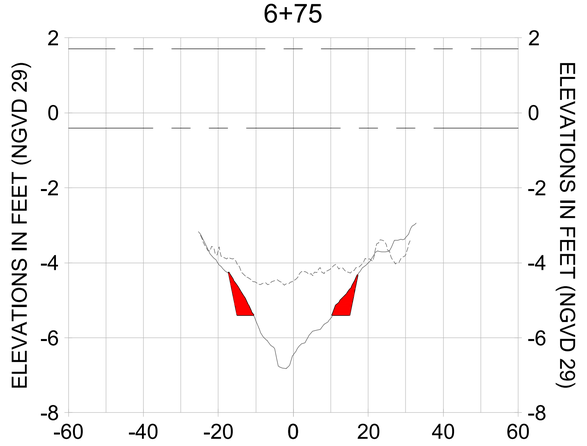


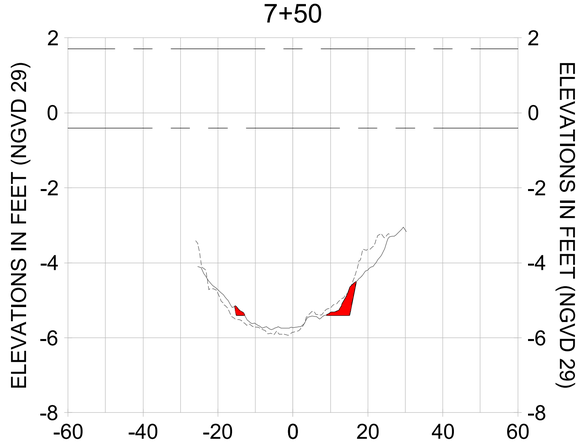


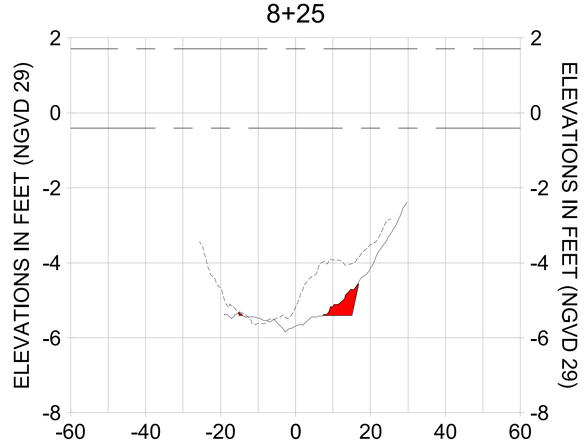


HORIZONTAL SCALE: 1" = 20'
VERTICAL SCALE: 1" = 2'

LEGEND:
- AS-BUILT SURVEY (AUGUST 2012)
- MULTI-BEAM SURVEY (AUGUST 2019)
- DREDGE TEMPLATE (-5.4' NGVD 29)
- DREDGE REMOVAL (TO -5.4' NGVD 29)
- MEAN HIGH WATER (1.71' NGVD 29)
- MEAN LOW WATER (-0.40' NGVD 29)

100% CONSTRUCTION PLANS

CITY OF NAPLES, FLORIDA — ON THE GULF

| REV | DATE | DESCRIPTION |
|---|---|---|
| 0 | | ORIGINAL ISSUED DATE : |

ENGINEER OF RECORD:
JEFFREY R. TABAR - FL P.E. #54094

NOTICE:
THIS DOCUMENT WAS PREPARED BY STANTEC CONSULTING SERVICES INC. TO ASSURE THE ACCURACY OF THE INFORMATION CONTAINED IN THIS DOCUMENT, REFERENCE SHOULD BE MADE TO THE ORIGINAL HARD COPY. ALTERATIONS TO THIS DOCUMENT WILL NOT BE MADE BY STANTEC UNLESS REQUESTED BY THE OWNER OF RECORD. IF THIS DOCUMENT LEAVES THE POSSESSION OF STANTEC, CHANGES TO THE ORIGINAL HARD COPY INFORMATION CONTAINED IN THIS DOCUMENT MUST BE COMPARED TO THE ORIGINAL HARD COPY. STANTEC SHALL NOT BE RESPONSIBLE FOR ANY LOSS, INJURY OR DAMAGE TO PROPERTY, PERSONAL INJURY OR DEATH, IF ALTERATIONS OR MODIFICATIONS HAVE BEEN MADE TO THIS DOCUMENT WITHOUT THE EXPRESS WRITTEN CONSENT OF STANTEC. IF THIS DOCUMENT IS RECEIVED IN ELECTRONIC FORMAT, STANTEC SHALL NOT BE RESPONSIBLE FOR ANY ALTERATIONS OR MODIFICATIONS THAT HAVE BEEN MADE TO THE DOCUMENT AFTER IT LEFT THE POSSESSION OF STANTEC. IF THIS DOCUMENT IS RECEIVED IN ELECTRONIC FORMAT, THE RECIPIENT SHOULD ENTER IT INTO THEIR COMPUTER SYSTEM AND MAKE A BACKUP COPY. IF THE RECIPIENT HAS ANY DIFFICULTY OPENING OR READING THE DOCUMENT, PLEASE NOTIFY STANTEC IMMEDIATELY. STANTEC SHALL NOT BE RESPONSIBLE FOR ANY LOSS OR DAMAGE RESULTING FROM THE USE OF THIS DOCUMENT ON ANY COMPUTER OR OTHER ELECTRONIC MEANS UNLESS IT IS FIRST CONFIRMED BY STANTEC THAT THE RECIPIENT'S COMPUTER SYSTEM IS COMPATIBLE FOR THE PURPOSE INTENDED. STANTEC MAKES NO REPRESENTATIONS OR WARRANTIES CONCERNING THE ACCURACY OF THE INFORMATION CONTAINED IN THIS DOCUMENT WHEN IT IS TRANSMITTED IN ELECTRONIC FORMAT. THE RECIPIENT ACCEPTS ALL RISKS ASSOCIATED WITH THE USE OF THE INFORMATION CONTAINED IN THIS DOCUMENT WHEN IT IS TRANSMITTED IN ELECTRONIC FORMAT AND AGREES TO INDEMNIFY AND HOLD HARMLESS STANTEC FROM ANY CLAIMS, LIABILITIES, OR DAMAGES ARISING OUT OF OR RESULTING THEREFROM. ANY USE OF THIS DOCUMENT IN ELECTRONIC FORMAT IS AT THE RECIPIENT'S SOLE RISK AND WITHOUT LIABILITY OR LEGAL EXPOSURE TO STANTEC. ANY MODIFICATIONS OR ALTERATIONS MADE TO THIS DOCUMENT ARE TO BE COMPARED TO THE ORIGINAL HARD COPY OF THE DOCUMENT SEALED BY THE ENGINEER OF RECORD. IN THE EVENT OF ANY DISCREPANCY, THE ORIGINAL HARD COPY SHALL GOVERN. THE RECIPIENT AGREES TO INDEMNIFY AND HOLD HARMLESS STANTEC FOR ANY DAMAGES RESULTING FROM THE USE OF THIS DOCUMENT IN ELECTRONIC FORMAT, INCLUDING ANY CONSEQUENTIAL DAMAGES AND COSTS OF DEFENSE, EXCEPT FOR DAMAGES CAUSED BY THE NEGLIGENCE OF STANTEC. IN ACCEPTING THIS DOCUMENT IN ELECTRONIC FORMAT, THE RECIPIENT AGREES TO BE BOUND BY THE FOREGOING TERMS AND CONDITIONS. ANY USE OF THIS DOCUMENT IN ELECTRONIC FORMAT INDICATES ACCEPTANCE OF THESE TERMS AND CONDITIONS.

CLIENT: CITY OF NAPLES
735 8TH STREET SOUTH
NAPLES, FL 34102

PROJECT: EAST NAPLES BAY DREDGING

TITLE: CROSS SECTIONS - CANAL DD-DD

Stantec
5801 PELICAN BAY BLVD
SUITE 300
NAPLES, FL 34108
TEL (239) 649-4040
WWW.STANTEC.COM

| | |
|---|---|
| JOB NO.: | 2028113191 |
| DRAWN: | KHN |
| DESIGN: | MSS |
| CHECKED: | JRT |
| APPROVED: | MSS |
| SHEET NO. | C-203 |
| DATE: | |

User Name: rchambers
Drawing Name: \\Us0525-pyfss01\workgroup2\projfiles\177311281\Stantec\East Naples Bay - 2019\DWG\Construction Drawings 22x34\C-200.dwg Oct 15, 2020 - 3:43pm

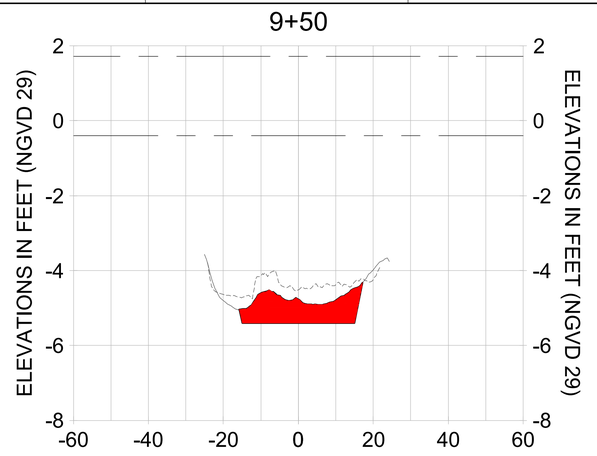


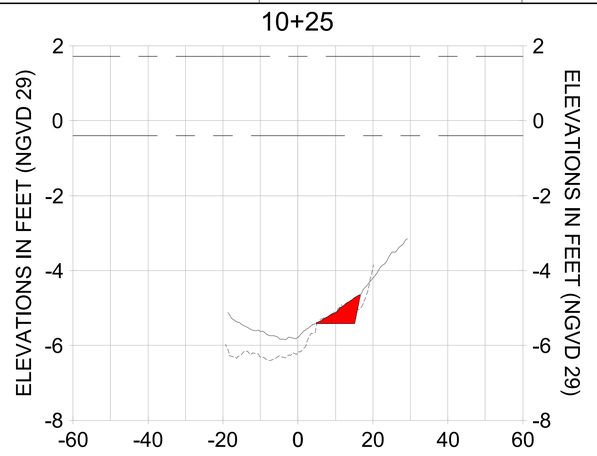


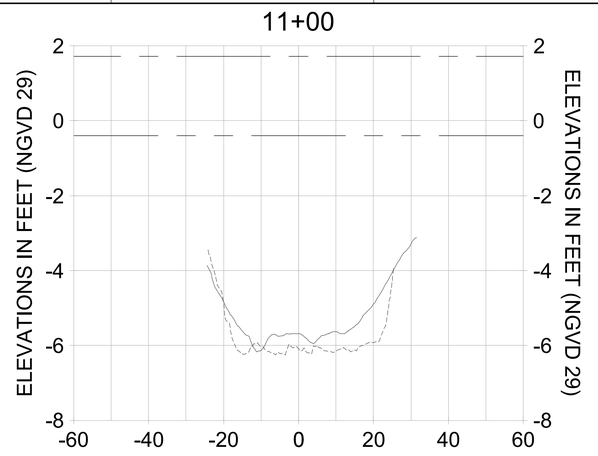


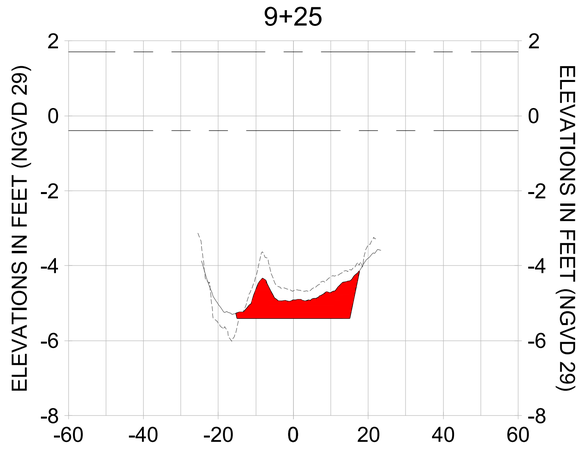


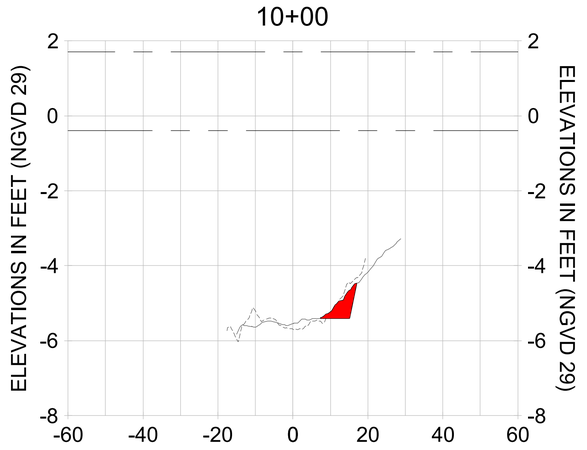


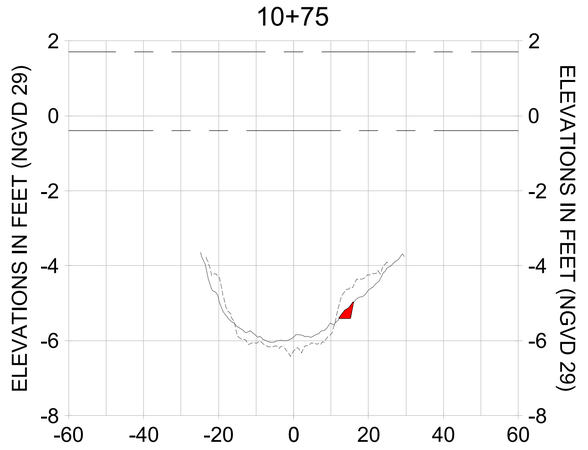


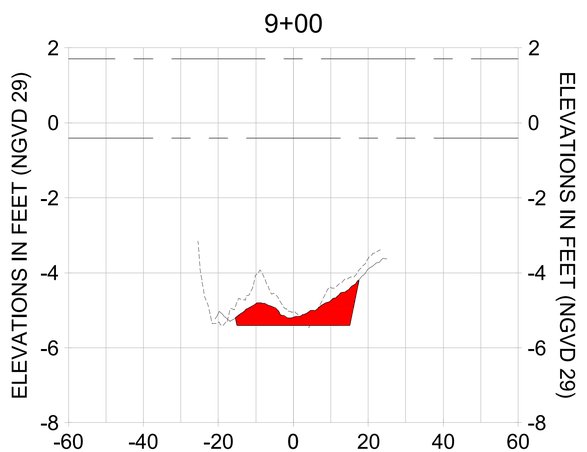


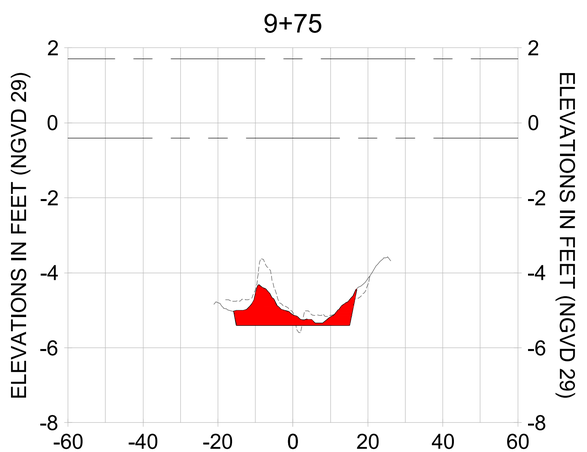


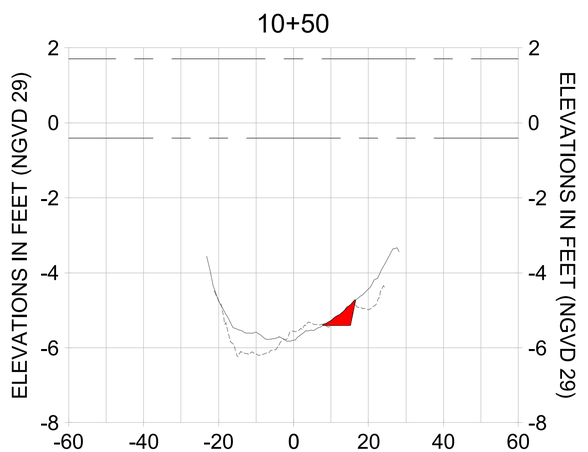


HORIZONTAL SCALE: 1" = 20'
VERTICAL SCALE: 1" = 2'

LEGEND:
- AS-BUILT SURVEY (AUGUST 2012)
- MULTI-BEAM SURVEY (AUGUST 2019)
- DREDGE TEMPLATE (-5.4' NGVD 29)
- DREDGE REMOVAL (TO -5.4' NGVD 29)
- MEAN HIGH WATER (1.71' NGVD 29)
- MEAN LOW WATER (-0.40' NGVD 29)

CITY OF NAPLES, FLORIDA — ON THE GULF

| REV | DATE | DESCRIPTION |
|---|---|---|
| 6 | | |
| 5 | | |
| 4 | | |
| 3 | | |
| 2 | | |
| 1 | | |

ORIGINAL ISSUED DATE :

ENGINEER OF RECORD:
JEFFREY R. TABAR - FL P.E. #54094

DATE:

NOTICE
THE INFORMATION IN THIS DOCUMENT WAS PREPARED BY STANTEC CONSULTING SERVICES INC. FOR THE CITY OF NAPLES. TO ASSURE THE ACCURACY OF THE INFORMATION CONTAINED IN THIS DOCUMENT, REFERENCE SHOULD BE MADE TO THE ORIGINAL HARD COPY. ALTERATIONS TO THIS DOCUMENT WILL NOT BE MADE BY STANTEC UNLESS FURTHER REVIEWED AND APPROVED BY STANTEC. DOCUMENT LEAVES THE POSSESSION OF STANTEC, CHANGES TO THE INFORMATION CONTAINED IN THIS DOCUMENT MAY HAVE OCCURRED WITHOUT THE KNOWLEDGE OF STANTEC. ANY DAMAGE TO PROPERTY, PERSONAL INJURY, OR DEATH, IN ANY WAY RESULTING FROM, OR ARISING OUT OF, ALTERATIONS OR MODIFICATIONS MADE TO THIS DOCUMENT BY PERSONS OTHER THAN STANTEC, WITHOUT PRIOR WRITTEN CONSENT OF STANTEC, SHALL BE AT THE RECIPIENT'S SOLE RISK AND WITHOUT LIABILITY TO STANTEC. THE RECIPIENT AGREES TO INDEMNIFY AND HOLD HARMLESS STANTEC FROM ALL CLAIMS, LOSSES, DAMAGES, LIABILITIES AND EXPENSES ARISING OUT OF THE MODIFICATION OF THIS DOCUMENT BY PERSONS OTHER THAN STANTEC. THIS DOCUMENT MUST BE COMPARED TO THE ORIGINAL HARD COPY STAMPED AND SIGNED BY A REGISTERED PROFESSIONAL ENGINEER TO ASSURE THE ACCURACY OF THE INFORMATION CONTAINED IN THIS DOCUMENT. STANTEC SHALL NOT BE RESPONSIBLE FOR ALTERATIONS OR MODIFICATIONS MADE TO THIS DOCUMENT SUBSEQUENT TO THE ORIGINAL HARD COPY ISSUED AND SEALED BY STANTEC. ANY USE OF THIS DOCUMENT, THE INFORMATION CONTAINED THEREIN, OR ANY OTHER ELECTRONIC MEANS UNLESS IT IS FIRST CONFIRMED BY A HARD COPY STAMPED AND SIGNED BY A REGISTERED PROFESSIONAL ENGINEER IS AT THE RECIPIENT'S SOLE RISK AND WITHOUT LIABILITY TO STANTEC. THE RECIPIENT AGREES TO INDEMNIFY AND HOLD HARMLESS STANTEC FROM ALL CLAIMS, LOSSES, DAMAGES, LIABILITIES AND EXPENSES ARISING OUT OF OR IN ANY WAY RESULTING FROM THE USE OF THIS DOCUMENT OR THE INFORMATION CONTAINED THEREIN OR ANY OTHER ELECTRONIC MEANS UNLESS IT IS FIRST CONFIRMED BY A HARD COPY STAMPED AND SIGNED BY A REGISTERED PROFESSIONAL ENGINEER. IN THE EVENT OF ANY DISCREPANCY BETWEEN THE ELECTRONIC VERSION OF THIS DOCUMENT AND THE ORIGINAL HARD COPY STAMPED AND SIGNED BY A REGISTERED PROFESSIONAL ENGINEER, THE ORIGINAL HARD COPY SHALL GOVERN. THE ELECTRONIC VERSION OF THIS DOCUMENT SHALL BE DEEMED TO BE THE SAME AS THE ORIGINAL HARD COPY EXCEPT TO THE EXTENT THAT MODIFICATIONS OR ALTERATIONS HAVE BEEN MADE TO THE ELECTRONIC VERSION OF THIS DOCUMENT SUBSEQUENT TO THE ORIGINAL HARD COPY ISSUED AND SEALED BY STANTEC. ANY USE OF THIS DOCUMENT, THE INFORMATION CONTAINED THEREIN, OR ANY OTHER ELECTRONIC MEANS UNLESS IT IS FIRST CONFIRMED BY A HARD COPY STAMPED AND SIGNED BY A REGISTERED PROFESSIONAL ENGINEER IS AT THE RECIPIENT'S SOLE RISK AND WITHOUT LIABILITY TO STANTEC. THE RECIPIENT AGREES TO INDEMNIFY AND HOLD HARMLESS STANTEC FROM ALL CLAIMS, LOSSES, DAMAGES, LIABILITIES AND EXPENSES ARISING OUT OF OR IN ANY WAY RESULTING FROM THE USE OF THIS DOCUMENT OR THE INFORMATION CONTAINED THEREIN OR ANY OTHER ELECTRONIC MEANS.

CLIENT: CITY OF NAPLES
735 8TH STREET SOUTH
NAPLES, FL 34102

PROJECT: EAST NAPLES BAY DREDGING

TITLE: CROSS SECTIONS - CANAL DD-DD

Stantec
WWW.STANTEC.COM
5801 PELICAN BAY BLVD
SUITE 300
NAPLES, FL 34108
TEL. (239) 649-4040

| | |
|---|---|
| JOB NO.: | 2028113191 |
| DRAWN: | KHN |
| DESIGN: | MSS |
| CHECKED: | JRT |
| APPROVED: | MSS |
| SHEET NO. | C-204 |

100% CONSTRUCTION PLANS

User Name: rchambers
Drawing Name: \\Uss05-prfs01\workgroup\2028active\177311281\Stantec\East Naples Bay - 2019\DWG\Construction Drawings 22x34\C-200.dwg Oct 15, 2020 - 3:43pm

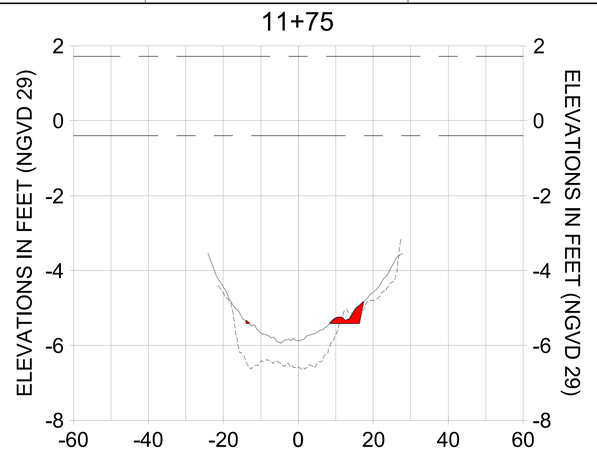


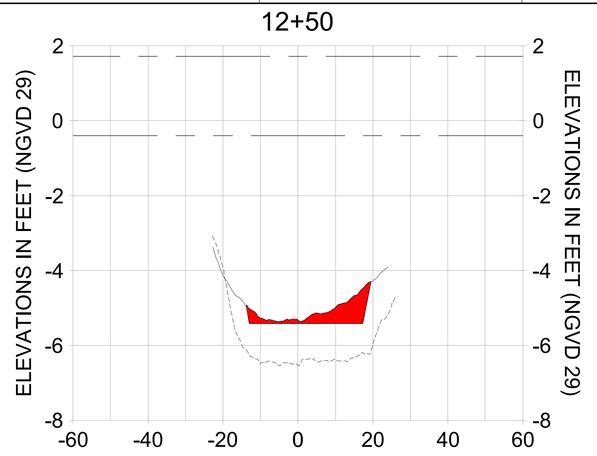


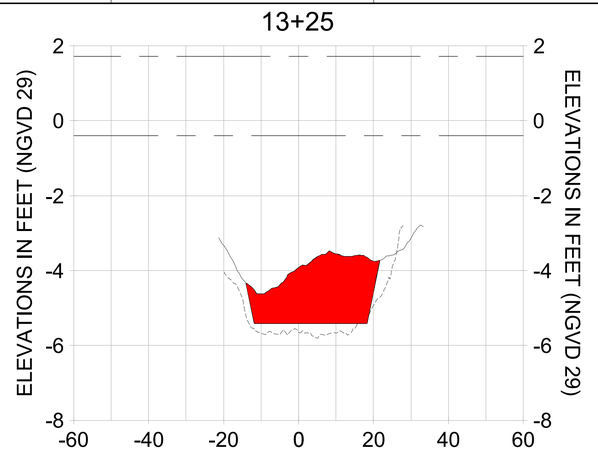


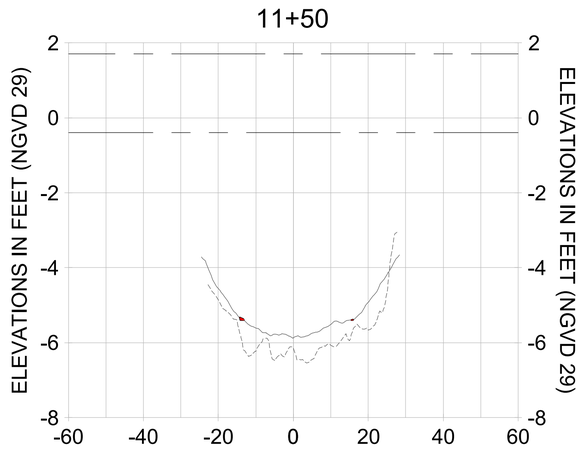


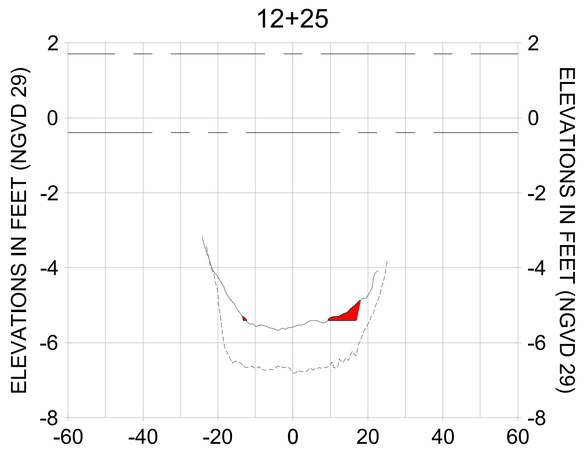


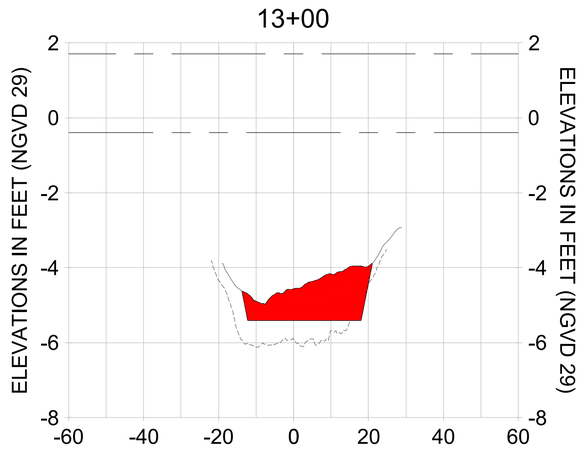


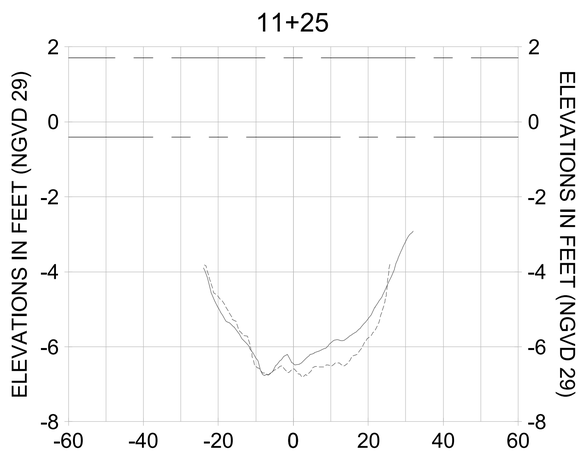


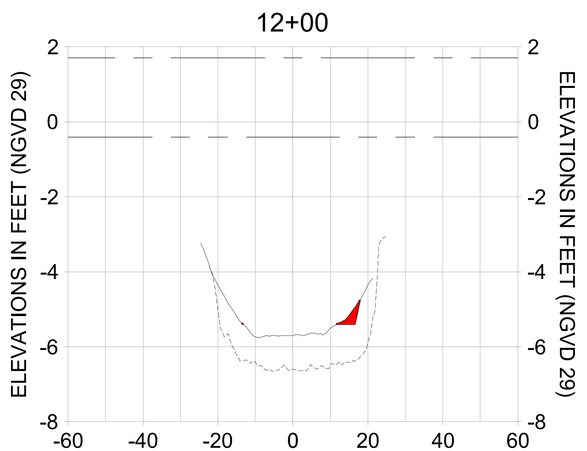


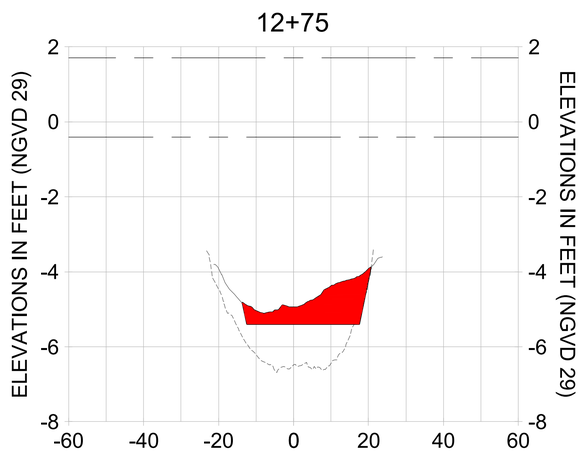


HORIZONTAL SCALE: 1" = 20'
VERTICAL SCALE: 1" = 2'

LEGEND:
- AS-BUILT SURVEY (AUGUST 2012)
- MULTI-BEAM SURVEY (AUGUST 2019)
- DREDGE TEMPLATE (-5.4' NGVD 29)
- DREDGE REMOVAL (TO -5.4' NGVD 29)
- MEAN HIGH WATER (1.71' NGVD 29)
- MEAN LOW WATER (-0.40' NGVD 29)

CITY OF NAPLES, FLORIDA — ON THE GULF

| REV | DATE | DESCRIPTION |
|---|---|---|
| 1 | | |
| 2 | | |
| 3 | | |
| 4 | | |
| 5 | | |
| 6 | | |
| 7 | | |
| 8 | | |

ORIGINAL ISSUED DATE :

ENGINEER OF RECORD:
JEFFREY R. TABAR - FL P.E. #54094

DATE:

NOTICE
THE INFORMATION IN THIS DOCUMENT WAS PREPARED BY STANTEC CONSULTING SERVICES INC. FOR THE CITY OF NAPLES. TO ASSURE THE ACCURACY OF THE INFORMATION CONTAINED IN THIS DOCUMENT, REFERENCE SHOULD BE MADE TO THE ORIGINAL HARD COPY SEALED BY THE ENGINEER. ANY REPRODUCTIONS, ALTERATIONS TO THIS DOCUMENT WILL NOT BE MADE BY STANTEC CONSULTING SERVICES INC. UNLESS AUTHORIZED IN WRITING OR ADAPTED FOR USE BY STANTEC CONSULTING SERVICES INC. THIS DOCUMENT LEAVES THE POSSESSION OF STANTEC CONSULTING SERVICES INC. IN ELECTRONIC FORMAT, ANY USE OF THE INFORMATION CONTAINED IN THIS DOCUMENT FOR ANY PURPOSE OTHER THAN THE ORIGINAL INTENT, OR ANY MODIFICATION OF THE INFORMATION CONTAINED IN THIS DOCUMENT IS AT THE SOLE RISK OF THE USER AND WITHOUT LIABILITY OR LEGAL EXPOSURE TO STANTEC CONSULTING SERVICES INC. IN ADDITION THE USER SHALL INDEMNIFY AND HOLD HARMLESS STANTEC CONSULTING SERVICES INC. FROM ALL CLAIMS, DAMAGES, LOSSES AND LIABILITIES ARISING OUT OF OR IN CONNECTION WITH SUCH USE. THIS DOCUMENT MUST BE COMPARED TO THE ORIGINAL HARD COPY SEALED BY THE ENGINEER. ANY REPRODUCTIONS, ALTERATIONS OR MODIFICATIONS MADE TO THIS DOCUMENT, REGARDLESS OF FORM OR MEDIUM, WITHOUT THE EXPRESS WRITTEN PERMISSION OF STANTEC CONSULTING SERVICES INC. ARE PROHIBITED. ANY USE OF THIS DOCUMENT FOR PURPOSES OTHER THAN THE ORIGINAL INTENT IS AT THE SOLE RISK OF THE USER. IF DISCREPANCIES ARE FOUND BETWEEN THE HARD COPY SEALED BY THE ENGINEER AND ANY DIGITAL OR ELECTRONIC MEANS, THE HARD COPY SEALED BY THE ENGINEER SHALL GOVERN. STANTEC CONSULTING SERVICES INC. IS NOT RESPONSIBLE FOR ANY UNAUTHORIZED ALTERATIONS TO THIS DOCUMENT THAT MAY OCCUR ON COMPUTER OR OTHER ELECTRONIC MEANS. UNLESS IT IS FIRST CONFIRMED BY THE ORIGINAL HARD COPY SEALED BY THE ENGINEER OR IMPLIED CONCERNING THE ACCURACY OF THE INFORMATION CONTAINED IN THIS DOCUMENT THAT MAY OCCUR ON COMPUTER OR OTHER ELECTRONIC MEANS.

CLIENT: CITY OF NAPLES
735 8TH STREET SOUTH
NAPLES, FL 34102

PROJECT: EAST NAPLES BAY DREDGING

TITLE: CROSS SECTIONS - CANAL DD-DD

Stantec
WWW.STANTEC.COM
5801 PELICAN BAY BLVD
SUITE 300
NAPLES, FL 34108
TEL: (239) 649-4040

| | |
|---|---|
| JOB NO.: | 2028113191 |
| DRAWN: | KHN |
| DESIGN: | MSS |
| CHECKED: | JRT |
| APPROVED: | MSS |
| SHEET NO. | C-205 |

100% CONSTRUCTION PLANS

User Name: rchambers
Drawing Name: \\Uss05-prfs01\workgroup\2028\active\177311281\Stantec\East Naples Bay - 2019\DWG\Construction Drawings 22x34\C-200.dwg Oct 15, 2020 - 3:43pm

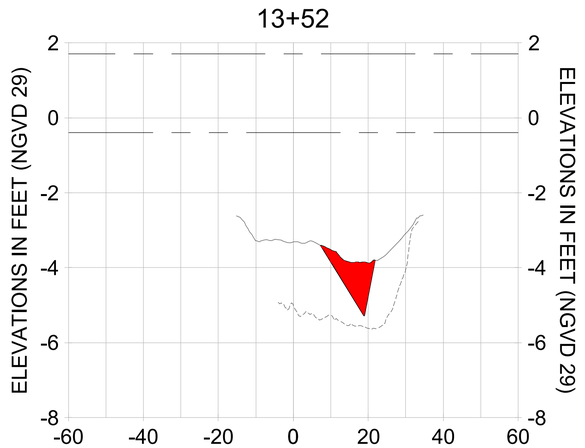


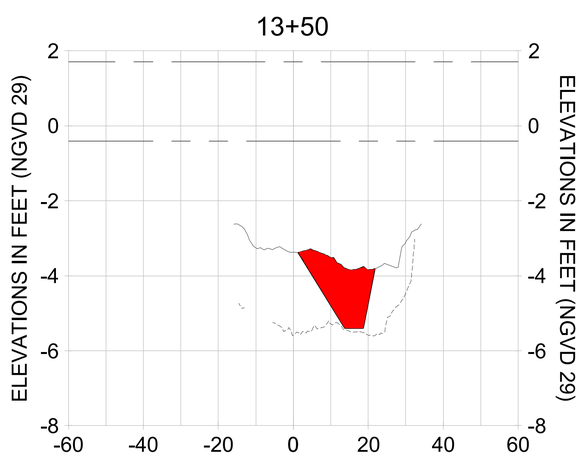


HORIZONTAL SCALE: 1" = 20'
VERTICAL SCALE: 1" = 2'

LEGEND:
- AS-BUILT SURVEY (AUGUST 2012)
- MULTI-BEAM SURVEY (AUGUST 2019)
- DREDGE TEMPLATE (-5.4' NGVD 29)
- DREDGE REMOVAL (TO -5.4' NGVD 29)
- MEAN HIGH WATER (1.71' NGVD 29)
- MEAN LOW WATER (-0.40' NGVD 29)

**100% CONSTRUCTION PLANS**

CITY OF NAPLES, FLORIDA — ON THE GULF

| REV | DATE | DESCRIPTION |
|---|---|---|
| 1 | | |
| 2 | | |
| 3 | | |
| 4 | | |
| 5 | | |
| 6 | | |
| 7 | | |

**ORIGINAL ISSUED DATE :**

ENGINEER OF RECORD:
JEFFREY R. TABAR - FL P.E. #54094

DATE:

NOTICE
THE INFORMATION IN THIS DOCUMENT WAS PREPARED BY STANTEC CONSULTING SERVICES INC. FOR THE SPECIFIC APPLICATION TO THE NAMED PROJECT. THE INFORMATION CONTAINED IN THIS DOCUMENT IS THE PROPERTY OF STANTEC. ANY USE OR RELIANCE ON THE DOCUMENT BY OTHERS WITHOUT WRITTEN AUTHORITY FROM STANTEC FOR THE INTENDED PURPOSE WILL BE AT THE USER'S SOLE RISK AND WITHOUT LIABILITY TO STANTEC. UNAUTHORIZED USE OF THIS DOCUMENT MAY RESULT IN COST OR DAMAGE, INCLUDING BUT NOT LIMITED TO PENALTIES AND LOSS OF PROFESSIONAL STATUS. THE USER OF THIS DOCUMENT AGREES TO INDEMNIFY AND HOLD HARMLESS STANTEC FROM AND AGAINST ANY AND ALL LOSSES, COSTS, DAMAGES, LAWSUITS, DEFICIENCIES, LIABILITIES AND CLAIMS ARISING OUT OF OR RESULTING FROM THE UNAUTHORIZED USE OF THIS DOCUMENT.
THIS DOCUMENT MUST BE COMPARED TO THE ORIGINAL HARD COPY STAMPED AND SIGNED BY THE ENGINEER OF RECORD PRIOR TO USE OF THE INFORMATION CONTAINED IN THIS DOCUMENT. STANTEC IS NOT RESPONSIBLE FOR ANY ALTERATIONS TO THIS DOCUMENT WHICH HAVE BEEN MADE BY OTHERS. IF ALTERATIONS OR MODIFICATIONS HAVE BEEN MADE TO THE DOCUMENT, NO RELIANCE SHOULD EXIST BY ANY PARTY ON THE DOCUMENT. STANTEC WILL NOT BE RESPONSIBLE FOR ANY DAMAGE TO PROPERTY, PERSONAL INJURY OR DEATH, IF ALTERATIONS OR MODIFICATIONS HAVE BEEN MADE TO THE DOCUMENT. ANY RELIANCE ON THE DOCUMENT BY OTHERS WITHOUT WRITTEN AUTHORITY FROM STANTEC FOR THE INTENDED PURPOSE WILL BE AT THE USER'S SOLE RISK AND WITHOUT LIABILITY TO STANTEC. UNAUTHORIZED USE OF THIS DOCUMENT MAY RESULT IN COST OR DAMAGE, INCLUDING BUT NOT LIMITED TO PENALTIES AND LOSS OF PROFESSIONAL STATUS. THE USER OF THIS DOCUMENT AGREES TO INDEMNIFY AND HOLD HARMLESS STANTEC FROM AND AGAINST ANY AND ALL LOSSES, COSTS, DAMAGES, LAWSUITS, DEFICIENCIES, LIABILITIES AND CLAIMS ARISING OUT OF OR RESULTING FROM THE UNAUTHORIZED USE OF THIS DOCUMENT.
UNLESS IT IS FIRST COMPARED TO THE ORIGINAL HARD COPY STAMPED AND SIGNED BY THE ENGINEER OF RECORD, NO RELIANCE SHOULD BE MADE DIRECTLY OR INDIRECTLY TO THE INFORMATION CONTAINED IN THIS DOCUMENT BY ANY PARTY OR PERSON FOR ANY PURPOSE WHATSOEVER. THE ACCURACY OF THE INFORMATION CONTAINED IN THIS DOCUMENT IS NOT GUARANTEED BY STANTEC IF IT HAS BEEN TRANSMITTED, PRINTED, COPIED, SCANNED OR IN ANY WAY ALTERED BY ANY PARTY OR PERSON. STANTEC WILL NOT BE RESPONSIBLE FOR ANY DAMAGE TO PROPERTY, PERSONAL INJURY OR DEATH, IF ALTERATIONS OR MODIFICATIONS HAVE BEEN MADE TO THE DOCUMENT. ANY RELIANCE ON THE DOCUMENT BY OTHERS WITHOUT WRITTEN AUTHORITY FROM STANTEC FOR THE INTENDED PURPOSE WILL BE AT THE USER'S SOLE RISK AND WITHOUT LIABILITY TO STANTEC. UNAUTHORIZED USE OF THIS DOCUMENT MAY RESULT IN COST OR DAMAGE, INCLUDING BUT NOT LIMITED TO PENALTIES AND LOSS OF PROFESSIONAL STATUS. THE USER OF THIS DOCUMENT AGREES TO INDEMNIFY AND HOLD HARMLESS STANTEC FROM AND AGAINST ANY AND ALL LOSSES, COSTS, DAMAGES, LAWSUITS, DEFICIENCIES, LIABILITIES AND CLAIMS ARISING OUT OF OR RESULTING FROM THE UNAUTHORIZED USE OF THIS DOCUMENT.
UNLESS IT IS FIRST COMPARED TO THE ORIGINAL HARD COPY STAMPED AND SIGNED BY THE ENGINEER OF RECORD, NO RELIANCE SHOULD BE MADE DIRECTLY OR INDIRECTLY TO THE INFORMATION CONTAINED IN THIS DOCUMENT BY ANY PARTY OR PERSON FOR ANY PURPOSE WHATSOEVER. THE ACCURACY OF THE INFORMATION CONTAINED IN THIS DOCUMENT IS NOT GUARANTEED BY STANTEC IF IT HAS BEEN TRANSMITTED, PRINTED, COPIED, SCANNED OR IN ANY WAY ALTERED BY ANY PARTY OR PERSON. STANTEC WILL NOT BE RESPONSIBLE FOR ANY DAMAGE TO PROPERTY, PERSONAL INJURY OR DEATH, IF ALTERATIONS OR MODIFICATIONS HAVE BEEN MADE TO THE DOCUMENT. ANY RELIANCE ON THE DOCUMENT BY OTHERS WITHOUT WRITTEN AUTHORITY FROM STANTEC FOR THE INTENDED PURPOSE WILL BE AT THE USER'S SOLE RISK AND WITHOUT LIABILITY TO STANTEC. UNAUTHORIZED USE OF THIS DOCUMENT MAY RESULT IN COST OR DAMAGE, INCLUDING BUT NOT LIMITED TO PENALTIES AND LOSS OF PROFESSIONAL STATUS. THE USER OF THIS DOCUMENT AGREES TO INDEMNIFY AND HOLD HARMLESS STANTEC FROM AND AGAINST ANY AND ALL LOSSES, COSTS, DAMAGES, LAWSUITS, DEFICIENCIES, LIABILITIES AND CLAIMS ARISING OUT OF OR RESULTING FROM THE UNAUTHORIZED USE OF THIS DOCUMENT.
COMPUTERS OR OTHER ELECTRONIC MEANS.

CLIENT: **CITY OF NAPLES**
735 8TH STREET SOUTH
NAPLES, FL 34102

PROJECT: **EAST NAPLES BAY DREDGING**

TITLE: **CROSS SECTIONS - CANAL DD-DD**

Stantec
WWW.STANTEC.COM
5801 PELICAN BAY BLVD
SUITE 300
NAPLES, FL 34108
TEL. (239) 649-4040

| | |
|---|---|
| JOB NO.: | 2028113191 |
| DRAWN: | KHN |
| DESIGN: | MSS |
| CHECKED: | JRT |
| APPROVED: | MSS |
| SHEET NO. | **C-206** |

User Name: rchambers
Drawing Name: \\Uss05-prfs01\workgroup\2028\active\177311281\Stantec\East Naples Bay - 2019\DWG\Construction Drawings 22x34\C-200.dwg Oct 15, 2020 - 3:43pm

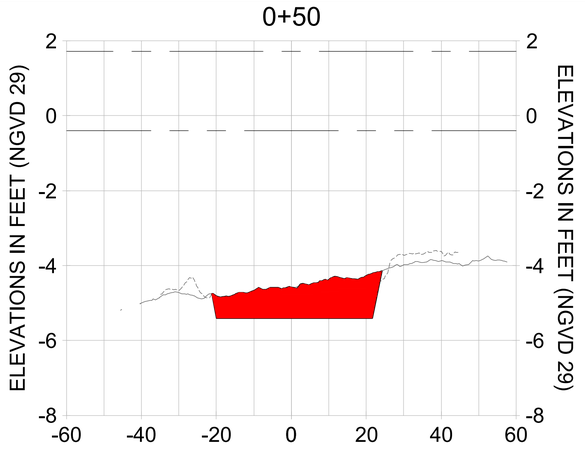


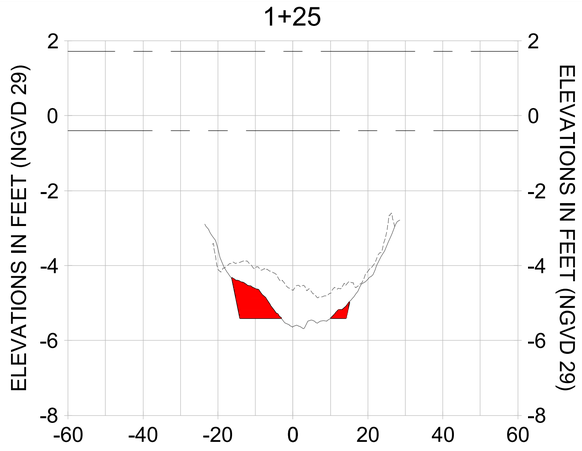


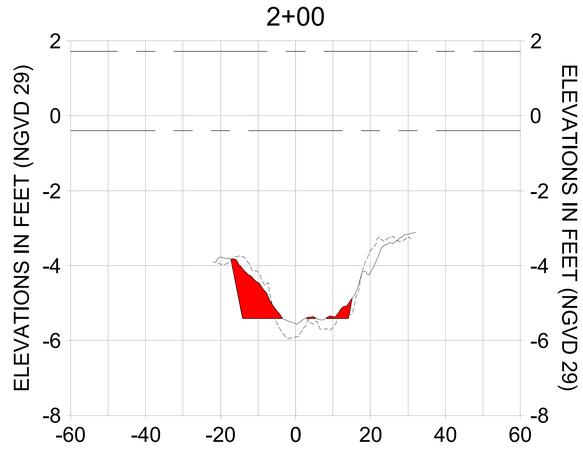


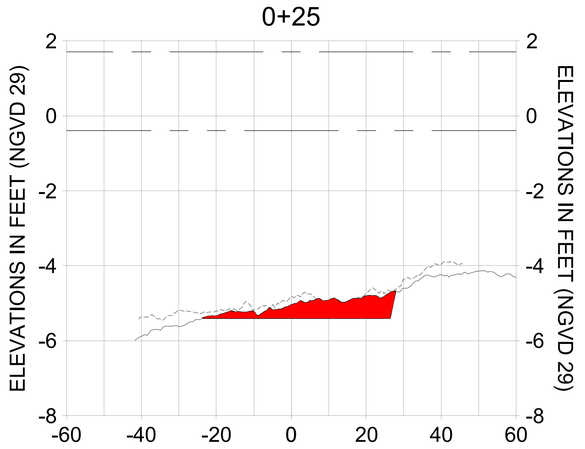


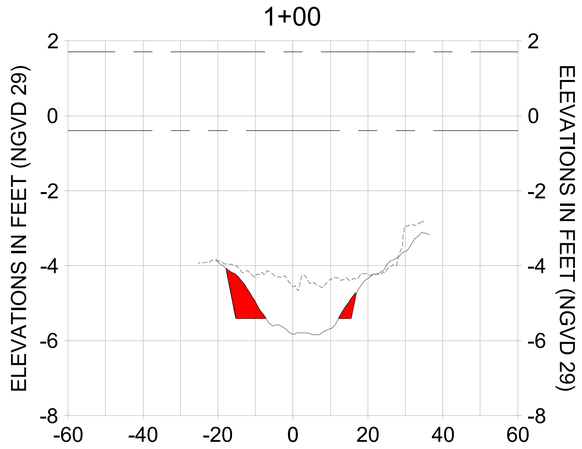


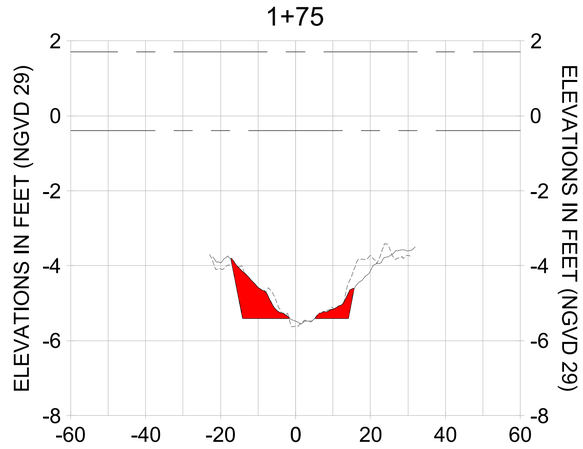


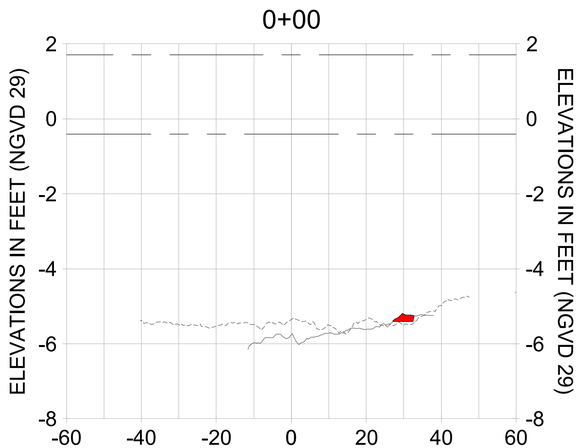


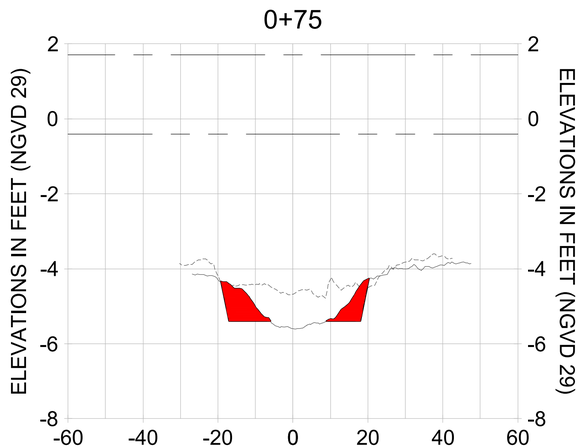


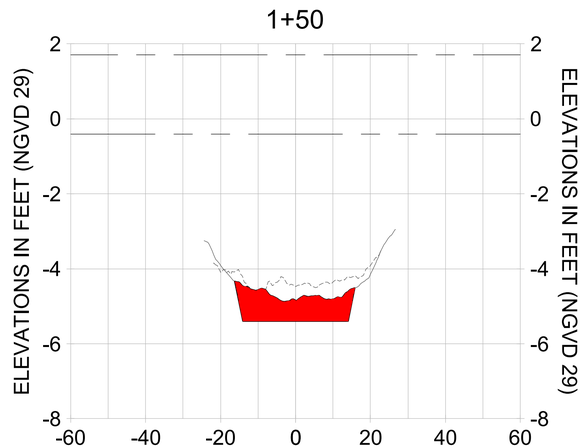


HORIZONTAL SCALE: 1" = 20'
VERTICAL SCALE: 1" = 2'

LEGEND:
- AS-BUILT SURVEY (AUGUST 2012)
- MULTI-BEAM SURVEY (AUGUST 2019)
- DREDGE TEMPLATE (-5.4' NGVD 29)
- DREDGE REMOVAL (TO -5.4' NGVD 29)
- MEAN HIGH WATER (1.71' NGVD 29)
- MEAN LOW WATER (-0.40' NGVD 29)

CITY OF NAPLES, FLORIDA — ON THE GULF

| REV | DATE | DESCRIPTION |
|---|---|---|
| 6 | | |
| 5 | | |
| 4 | | |
| 3 | | |
| 2 | | |
| 1 | | |

ORIGINAL ISSUED DATE :

ENGINEER OF RECORD:
JEFFREY R. TABAR - FL P.E. #54094

DATE:

NOTICE
THE INFORMATION IN THIS DOCUMENT WAS PREPARED BY STANTEC CONSULTING SERVICES INC. FOR THE USE OF OUR CLIENT. TO ASSURE THE ACCURACY OF THE INFORMATION CONTAINED IN THIS DOCUMENT, REFERENCE SHOULD BE MADE TO THE ORIGINAL HARD COPY. ALTERATIONS TO THIS DOCUMENT WILL NOT BE MADE BY STANTEC UNLESS REQUESTED, AFTER THE ORIGINAL DOCUMENT LEAVES THE POSSESSION OF STANTEC, CHANGES TO THE INFORMATION CONTAINED IN THIS DOCUMENT MAY HAVE OCCURRED WITHOUT STANTEC'S KNOWLEDGE. STANTEC SHALL NOT BE RESPONSIBLE FOR PERSONAL INJURY OR DEATH, OR DAMAGE TO PROPERTY, PERSONAL INJURY OR DEATH, IN WHOLE OR IN PART, RESULTING FROM ALTERATIONS OR MODIFICATIONS MADE TO THIS DOCUMENT SUBSEQUENT TO THE ORIGINAL HARD COPY OF THIS DOCUMENT BEING SIGNED AND SEALED BY STANTEC. IF THIS DOCUMENT MUST BE COMPARED TO THE ORIGINAL HARD COPY OF THIS DOCUMENT, REFERENCE SHOULD BE MADE TO THE ORIGINAL HARD COPY OF THE DOCUMENT HELD BY STANTEC. NO ALTERATIONS OR MODIFICATIONS HAVE BEEN MADE TO THIS DOCUMENT SUBSEQUENT TO THE ORIGINAL HARD COPY OF THE DOCUMENT SIGNED AND SEALED BY STANTEC. ANY USE OR REUSE OF THIS DOCUMENT OR OF THE DATA CONTAINED ON ANY OTHER ELECTRONIC MEDIUM OR HARD COPY THEREOF, UNLESS AUTHORIZED IN WRITING BY STANTEC OR UNLESS IT IS FIRST CONFIRMED BY STANTEC THAT THE DOCUMENT HAS NOT BEEN ALTERED OR MODIFIED, IS AT THE USER'S SOLE RISK AND WITHOUT LIABILITY OR LEGAL EXPOSURE TO STANTEC. THE USER SHALL INDEMNIFY AND HOLD HARMLESS STANTEC FROM ALL CLAIMS, DAMAGES, LOSSES AND EXPENSES ARISING OUT OF OR RESULTING THEREFROM. ANY VERIFICATION OR ADAPTATION OF THE INFORMATION CONTAINED IN THIS DOCUMENT FOR EXTENSION OF THE PROJECT OR FOR ANY OTHER PROJECT WILL BE AT THE USER'S RISK AND WITHOUT LIABILITY OR LEGAL EXPOSURE TO STANTEC. IF THIS DOCUMENT IS TRANSFERRED TO OTHERS WHO ARE NOT PARTY TO THE AGREEMENT BETWEEN STANTEC AND THE CLIENT, THEY SHALL BE NOTIFIED THAT THE DOCUMENT MAY HAVE BEEN PRODUCED IN ADVANCE OF THE FINAL OFFICIAL VERSION AND THAT THE INFORMATION CONTAINED IN THE DOCUMENT IS SUBJECT TO CHANGE AT ANY TIME WITHOUT NOTICE. IF DISCREPANCIES ARE FOUND BETWEEN THE CONTENTS OF THE ELECTRONIC FILE AND THE ORIGINAL HARD COPY, THE ORIGINAL HARD COPY SHALL GOVERN. THE ELECTRONIC FILE IS NOT TO BE USED FOR CONSTRUCTION PURPOSES. IF THIS DOCUMENT IS TRANSMITTED ELECTRONICALLY, THE RECIPIENT SHALL CONFIRM ANY AND ALL ELECTRONIC FILES FOR THE PRESENCE OF COMPUTER VIRUSES BEFORE OPENING OR USING THEM. STANTEC IS NOT RESPONSIBLE FOR ANY DAMAGE TO THE RECIPIENT'S COMPUTER OR OTHER ELECTRONIC EQUIPMENT OR DATA RESULTING FROM THE USE OF ELECTRONIC FILES TRANSMITTED BY STANTEC. THE RECIPIENT SHALL BE RESPONSIBLE FOR ANY AND ALL CONVERSIONS OF THE ELECTRONIC FILES TRANSMITTED BY STANTEC FOR USE ON COMPUTERS OR OTHER ELECTRONIC MEDIA.

CLIENT: CITY OF NAPLES
735 8TH STREET SOUTH
NAPLES, FL 34102

PROJECT: EAST NAPLES BAY DREDGING

TITLE: CROSS SECTIONS - CANAL CC-CC

Stantec
WWW.STANTEC.COM
5801 PELICAN BAY BLVD
SUITE 300
NAPLES, FL 34108
TEL. (239) 649-4040

| | |
|---|---|
| JOB NO.: | 2028113191 |
| DRAWN: | KHN |
| DESIGN: | MSS |
| CHECKED: | JRT |
| APPROVED: | MSS |
| SHEET NO. | C-207 |

100% CONSTRUCTION PLANS

User Name: rchambers
Drawing Name: \\Uss05-prfs01\workgroup\2028active\177311281\Stantec\East Naples Bay - 2019\DWG\Construction Drawings 22x34\C-200.dwg Oct 15, 2020 - 3:43pm

9 8 7 6 5 4 3 2 1

2+75

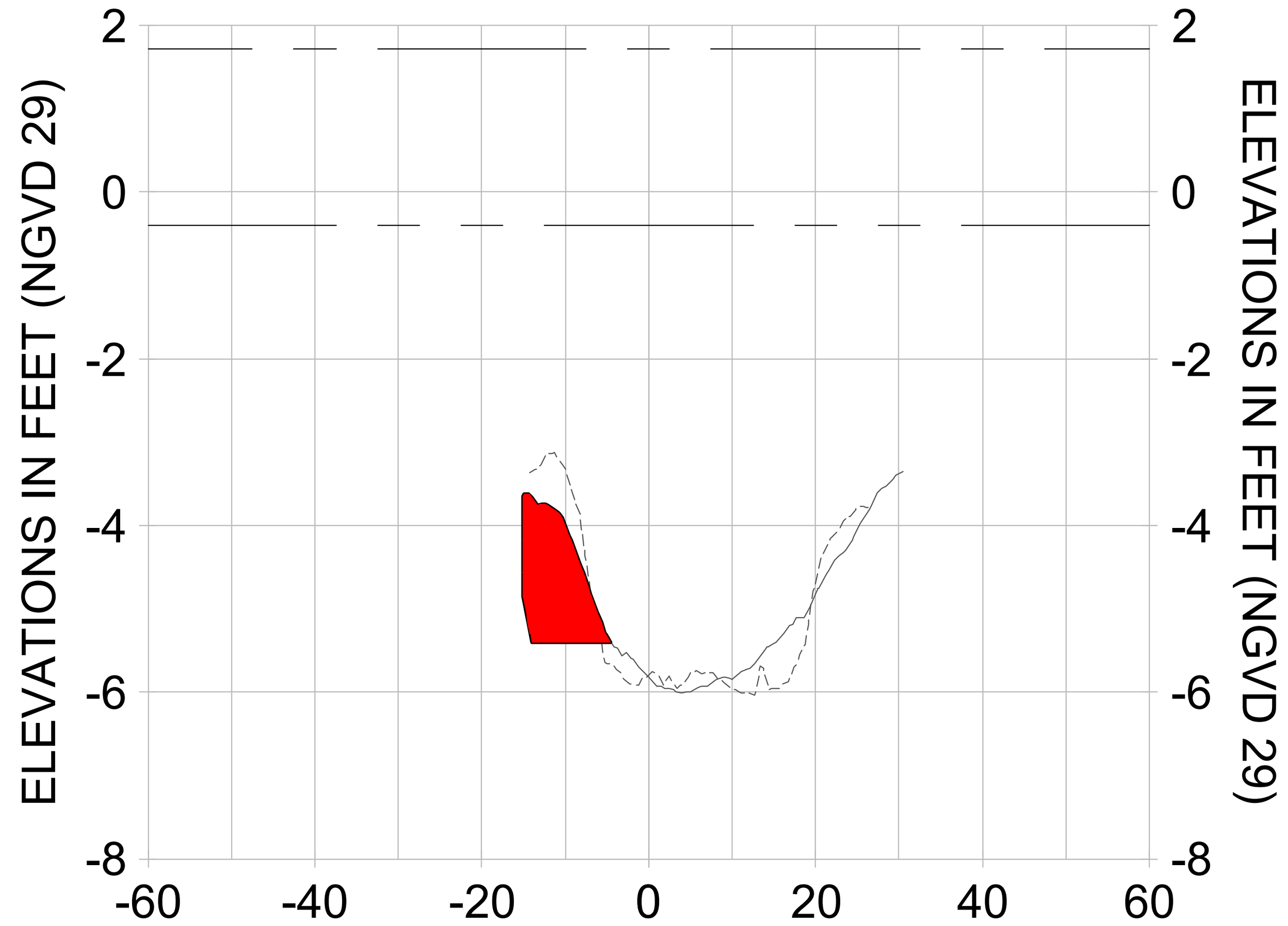


3+50

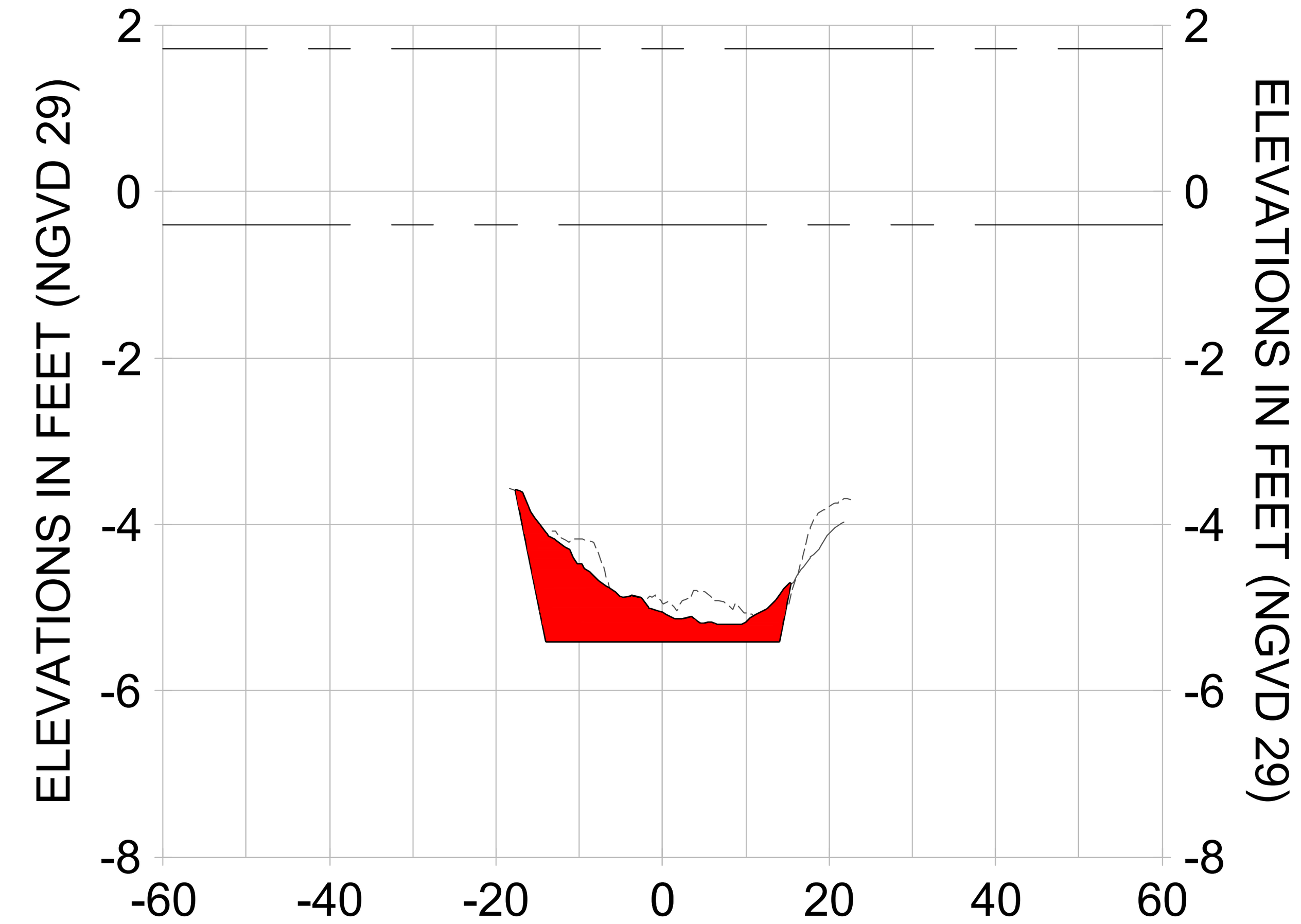


4+25

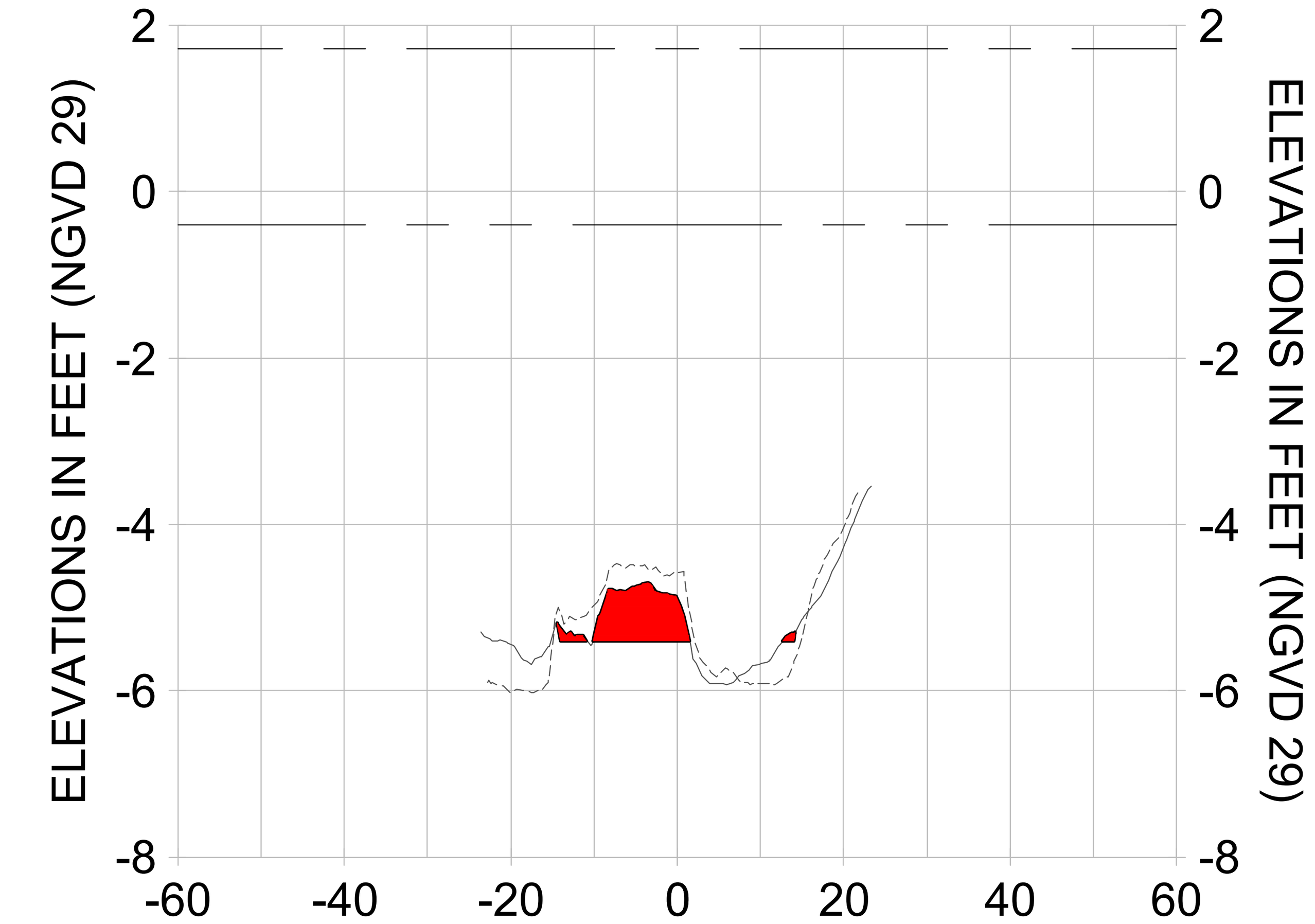


2+50

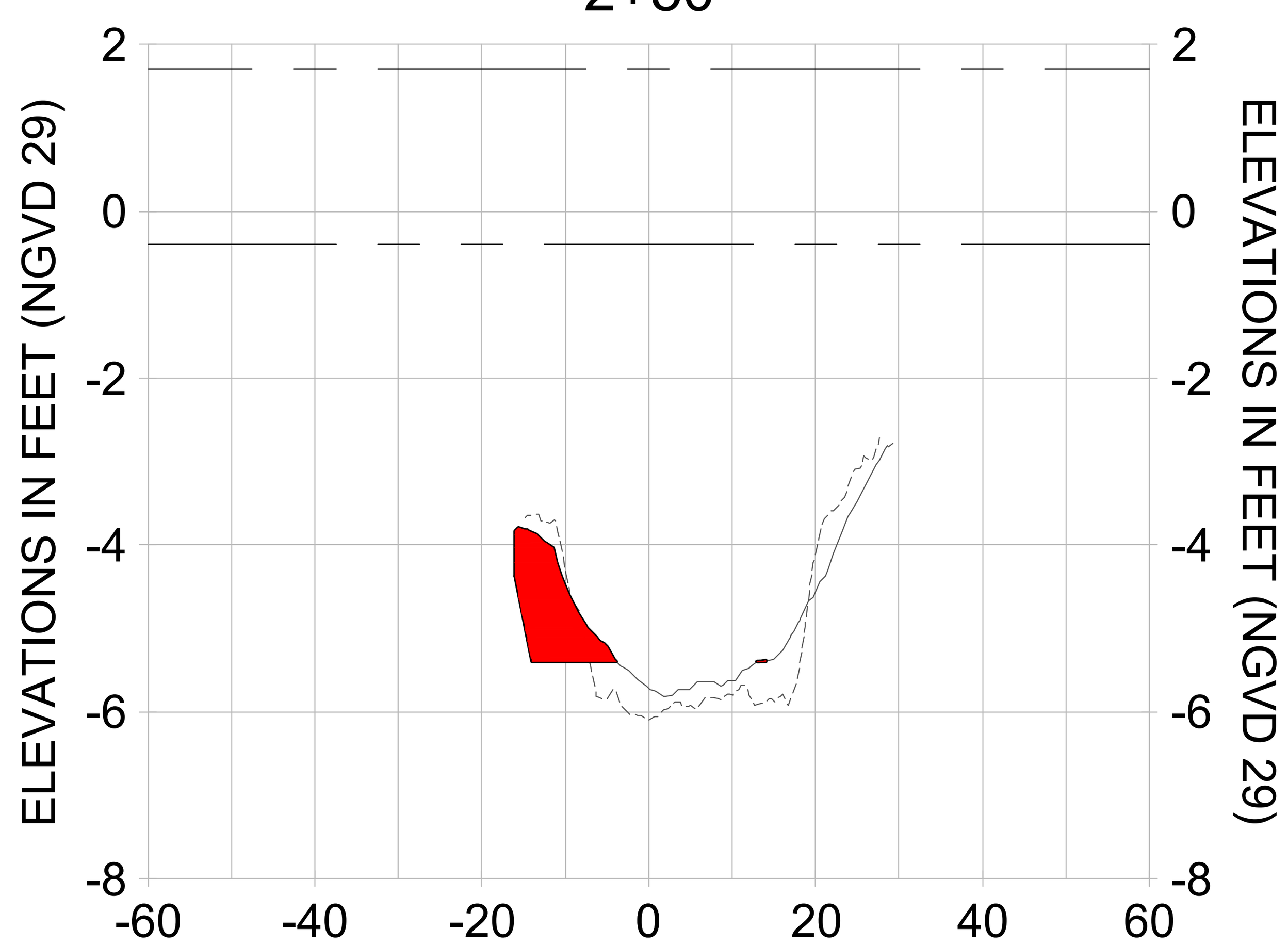


3+25

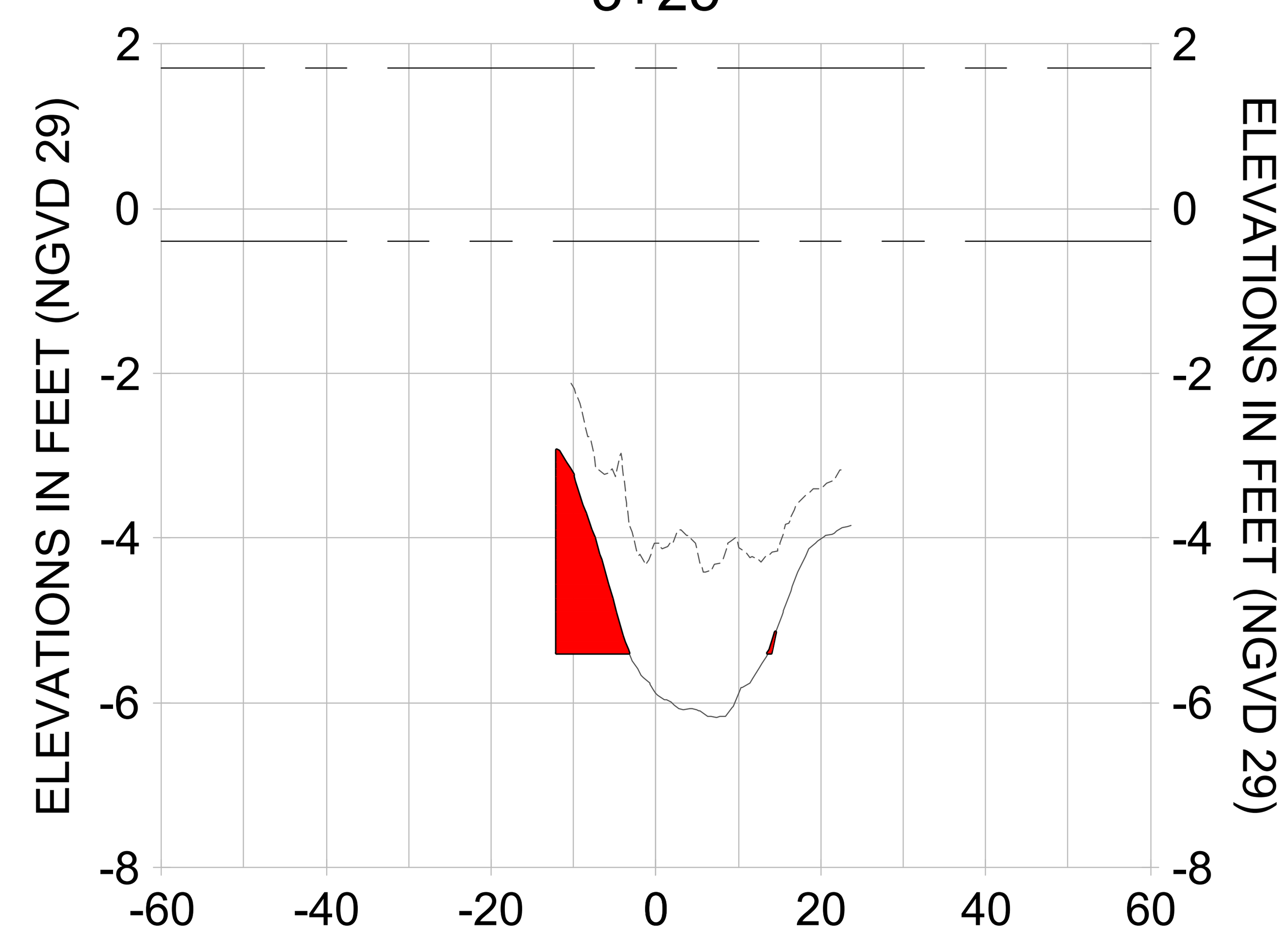


4+00

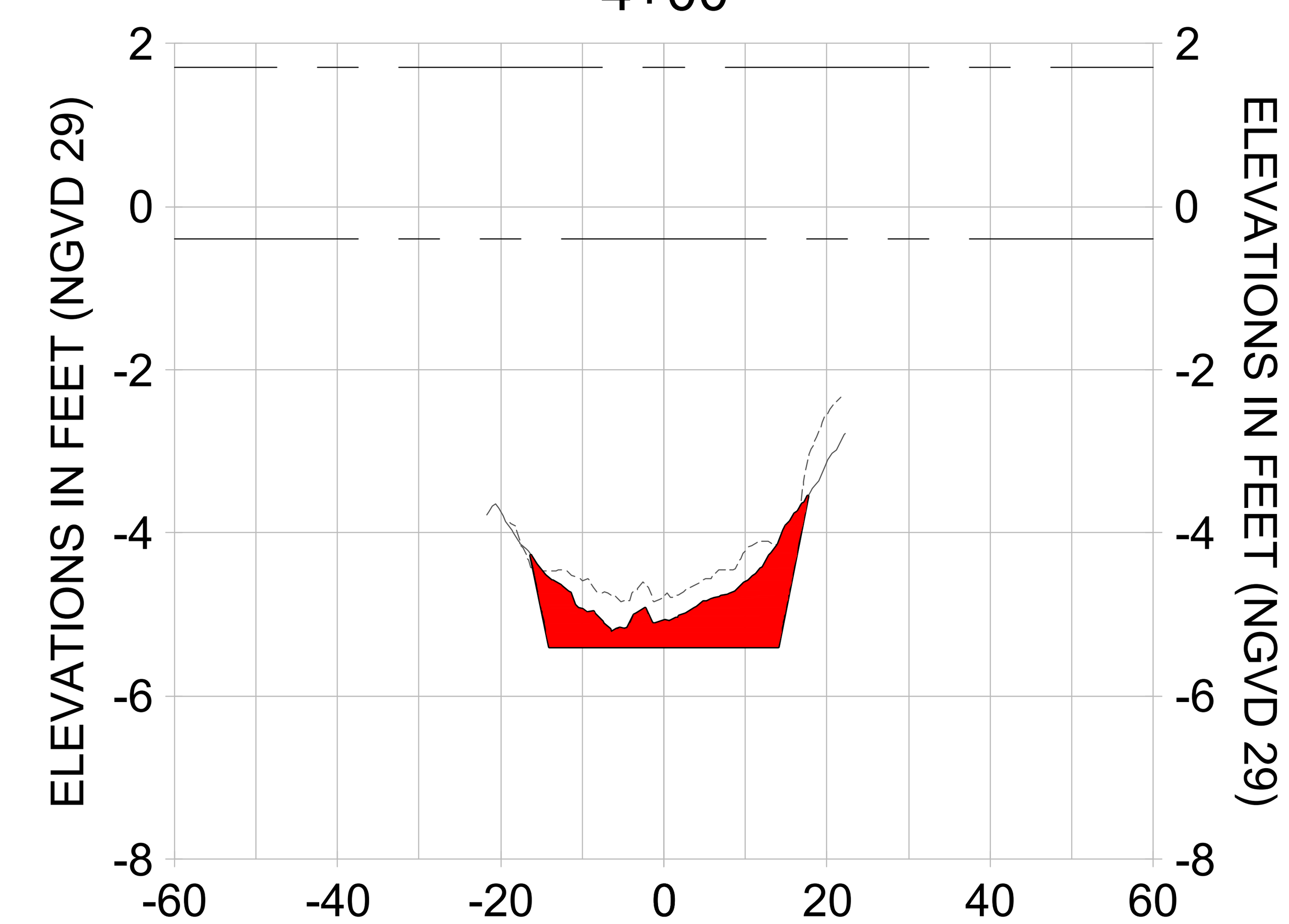


2+25

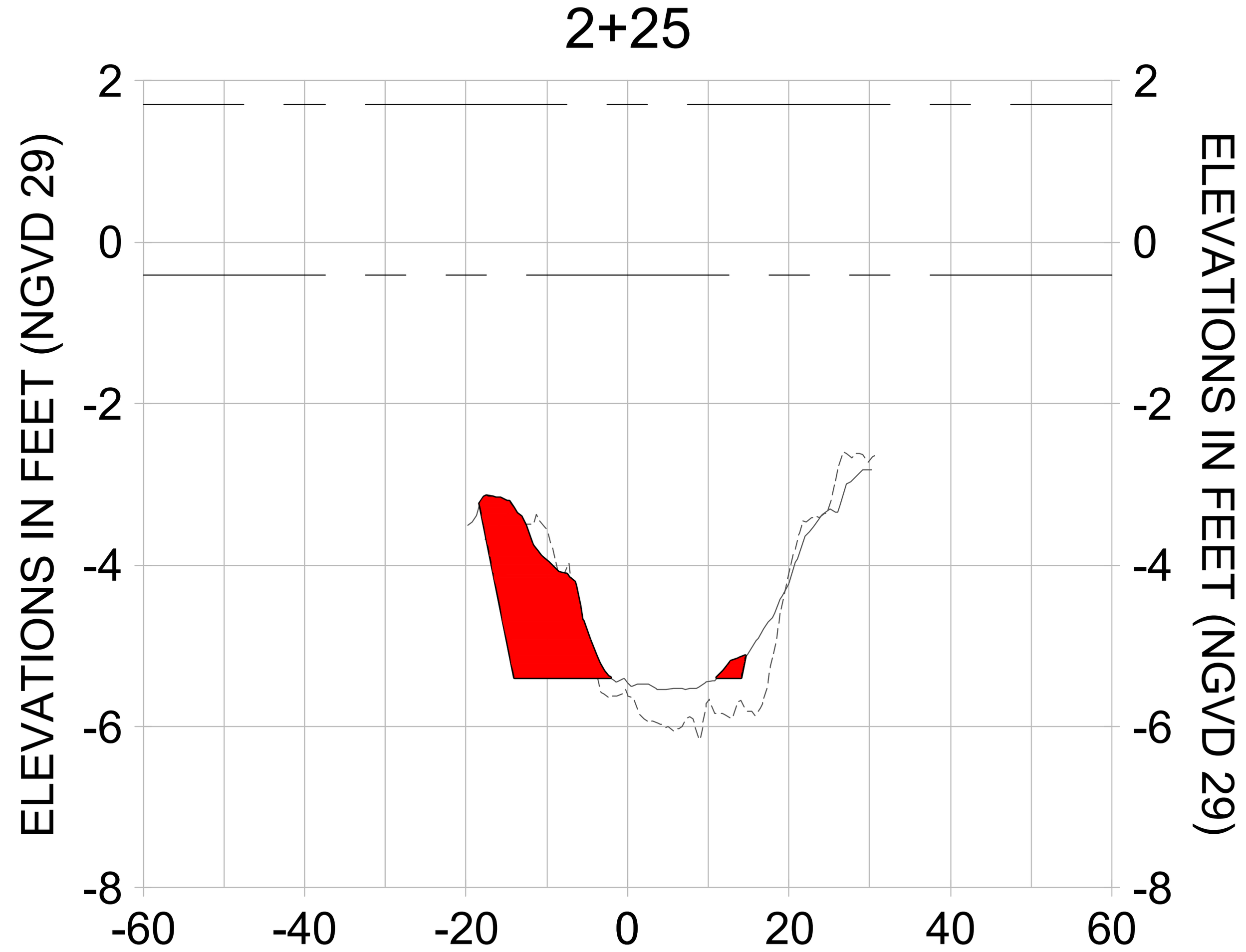


3+00

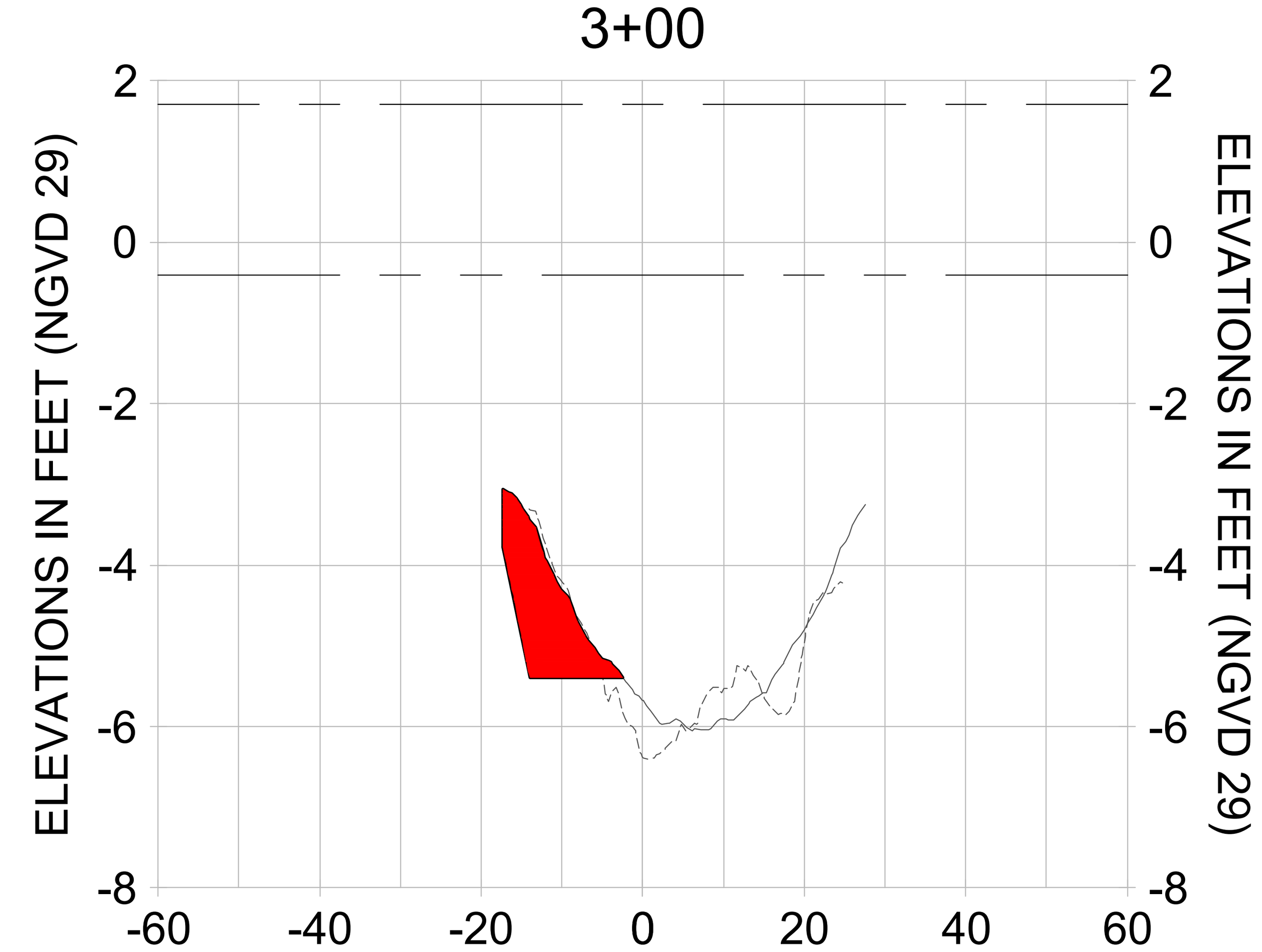


3+75

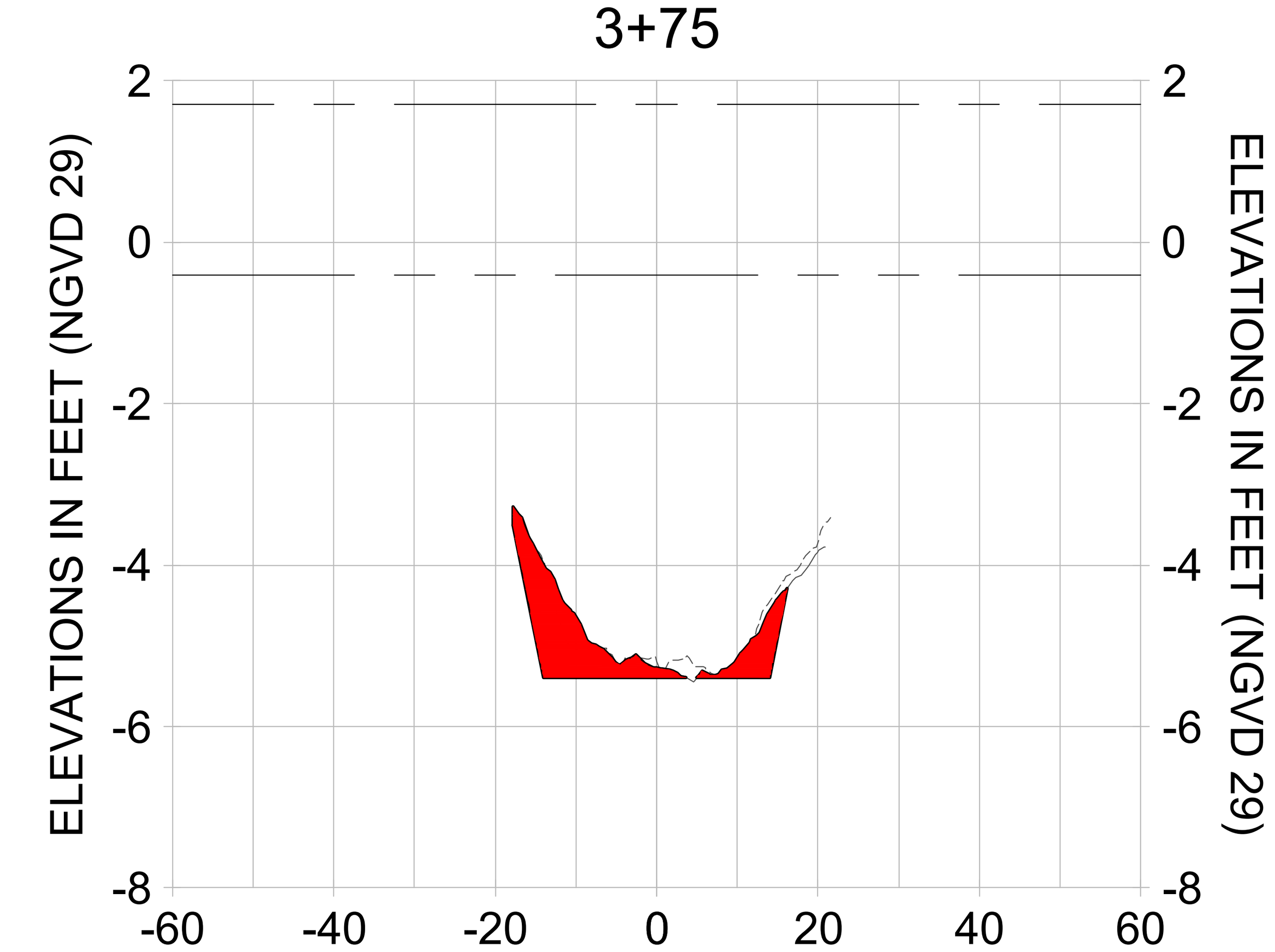


HORIZONTAL SCALE: 1" = 20'
VERTICAL SCALE: 1" = 2'

LEGEND:
- AS-BUILT SURVEY (AUGUST 2012)
- MULTI-BEAM SURVEY (AUGUST 2019)
- DREDGE TEMPLATE (-5.4' NGVD 29)
- DREDGE REMOVAL (TO -5.4' NGVD 29)
- MEAN HIGH WATER (1.71' NGVD 29)
- MEAN LOW WATER (-0.40' NGVD 29)

CITY OF NAPLES FLORIDA ON THE GULF

| REV. | BY | DATE | DESCRIPTION |
|---|---|---|---|
| 1 | | | |
| 2 | | | |
| 3 | | | |
| 4 | | | |
| 5 | | | |
| 6 | | | |
| 7 | | | |
| 8 | | | |

**ORIGINAL ISSUED DATE :**

ENGINEER OF RECORD:
JEFFREY R. TABAR - FL P.E. #54094

DATE:


NOTICE:
THE INFORMATION IN THIS DOCUMENT WAS PREPARED BY STANTEC. WHILE STANTEC HAS TAKEN ALL REASONABLE STEPS TO ASSURE THE ACCURACY OF THE INFORMATION CONTAINED IN THIS DOCUMENT, IT CANNOT GUARANTEE THAT CHANGES OR ALTERATIONS TO THIS DOCUMENT WILL NOT BE MADE BY PERSONS OTHER THAN STANTEC PERSONNEL AFTER THE DOCUMENT LEAVES THE POSSESSION OF STANTEC. CHANGES OR ALTERATIONS MAY BE SAFETY RELATED AND RESULT IN DAMAGE TO PROPERTY, PERSONAL INJURY OR DEATH. IF VERIFICATION OF THE INFORMATION CONTAINED IN THIS DOCUMENT IS NEEDED, CONTACT SHOULD BE MADE DIRECTLY WITH STANTEC.
THIS DOCUMENT MUST BE COMPARED TO THE ORIGINAL HARD COPY, WITH CERTIFIED RAISED SEAL, IF APPLICABLE, IN ORDER TO INSURE THE ACCURACY OF THE INFORMATION CONTAINED THEREIN AND TO FURTHER INSURE THAT NO CHANGES, ALTERATIONS OR MODIFICATIONS HAVE BEEN MADE TO THE DOCUMENT. NO RELIANCE SHOULD EVER BE MADE ON A DOCUMENTATION TRANSMITTED OR REVIEWED BY COMPUTER OR OTHER ELECTRONIC MEANS UNLESS IT IS FIRST COMPARED TO THE ORIGINAL. STANTEC MAKES NO WARRANTIES, EXPRESS OR IMPLIED, CONCERNING THE ACCURACY OF THE INFORMATION CONTAINED IN ANY DOCUMENT TRANSMITTED OR REVIEWED BY COMPUTER OR OTHER ELECTRONIC MEANS.


CLIENT
**CITY OF NAPLES**
735 8TH STREET SOUTH
NAPLES, FL 34102

PROJECT
**EAST NAPLES BAY DREDGING**

TITLE
**CROSS SECTIONS - CANAL CC-CC**


Stantec
WWW.STANTEC.COM
5801 PELICAN BAY BLVD
SUITE 300
NAPLES, FL 34108
TEL. (239) 649-4040


| | |
|---|---|
| JOB NO.: | 2028113191 |
| DRAWN: | KHN |
| DESIGN: | MSS |
| CHECKED: | JRT |
| APPROVED: | MSS |
| SHEET NO. | C-208 |

**100% CONSTRUCTION PLANS**


User Name: rchambers
Drawing Name: \\Us0525-ppfss01\workgroup\2028\active\177311281\Stantec\East Naples Bay - 2019\DWG\Construction Drawings 22x34\C-200.dwg Oct 15, 2020 - 3:43pm

5+00

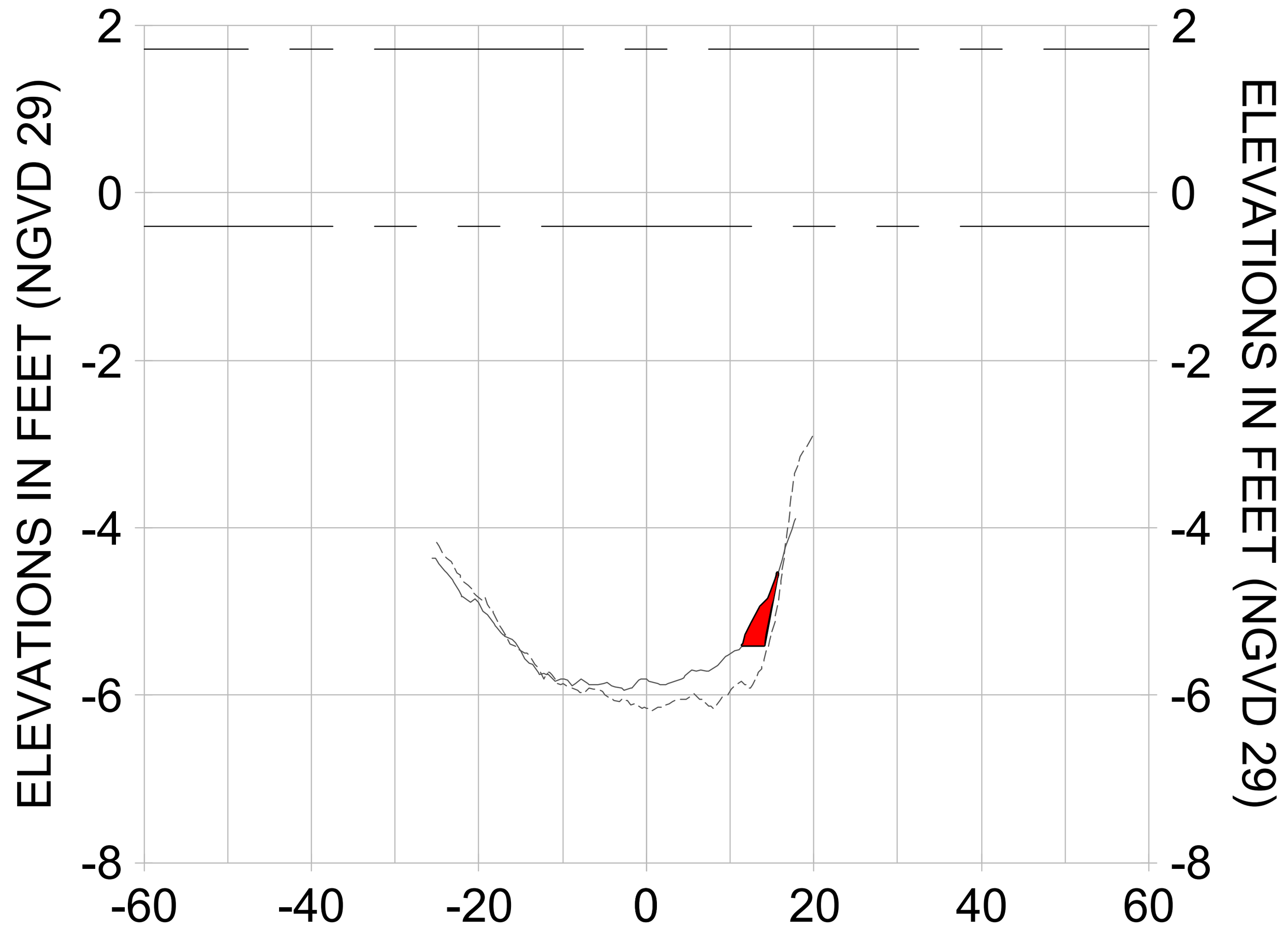


5+75

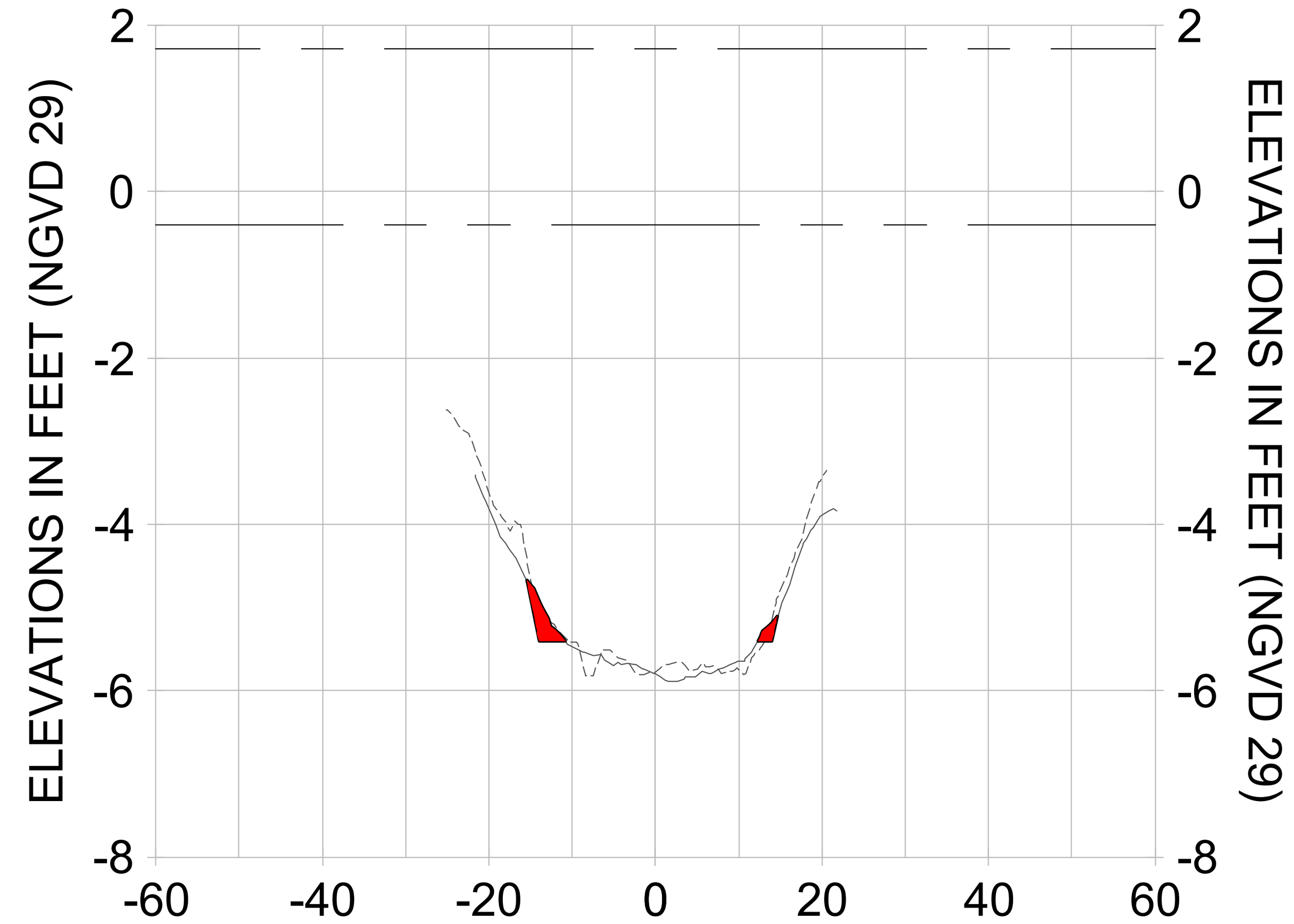


6+50

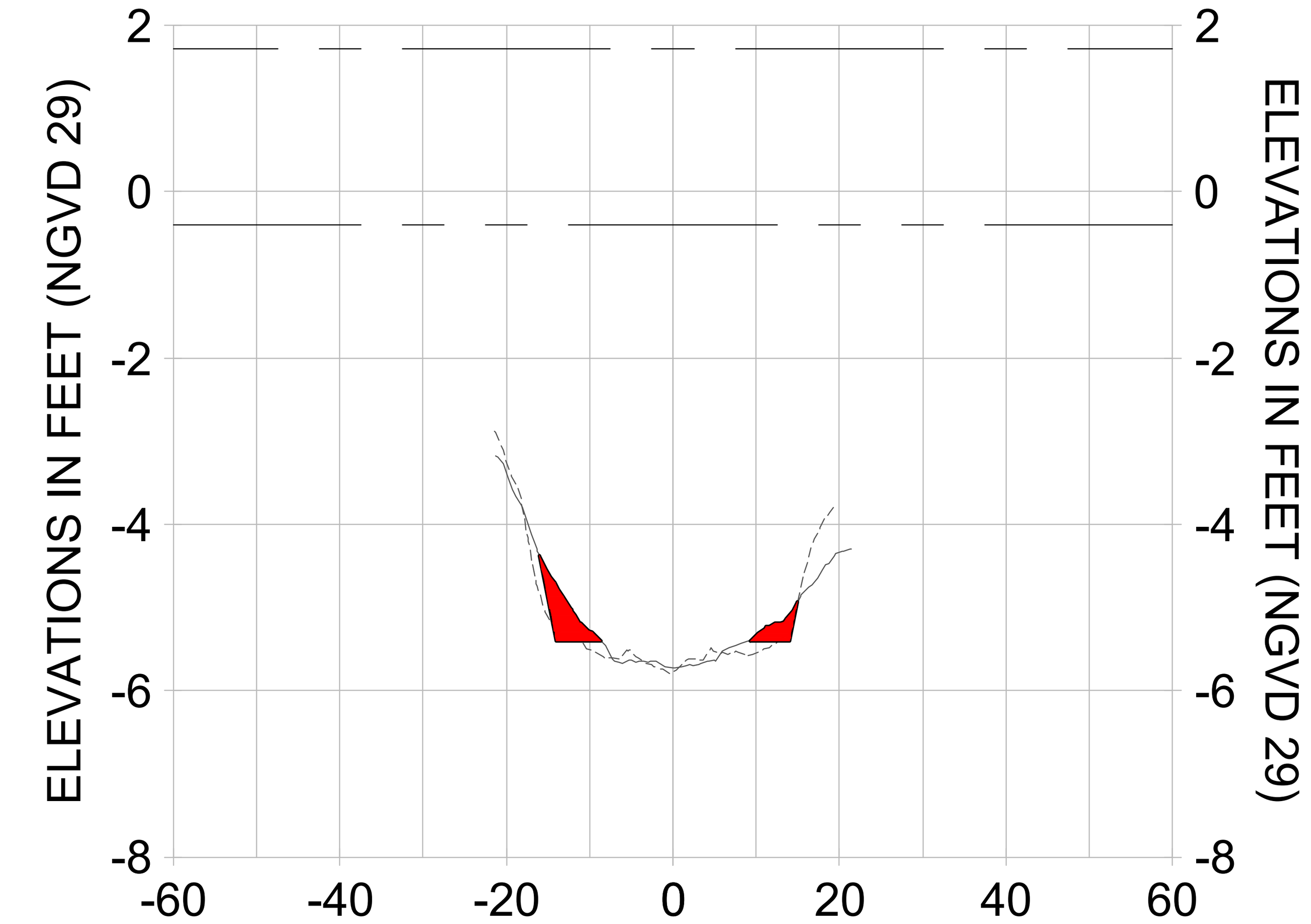


4+75

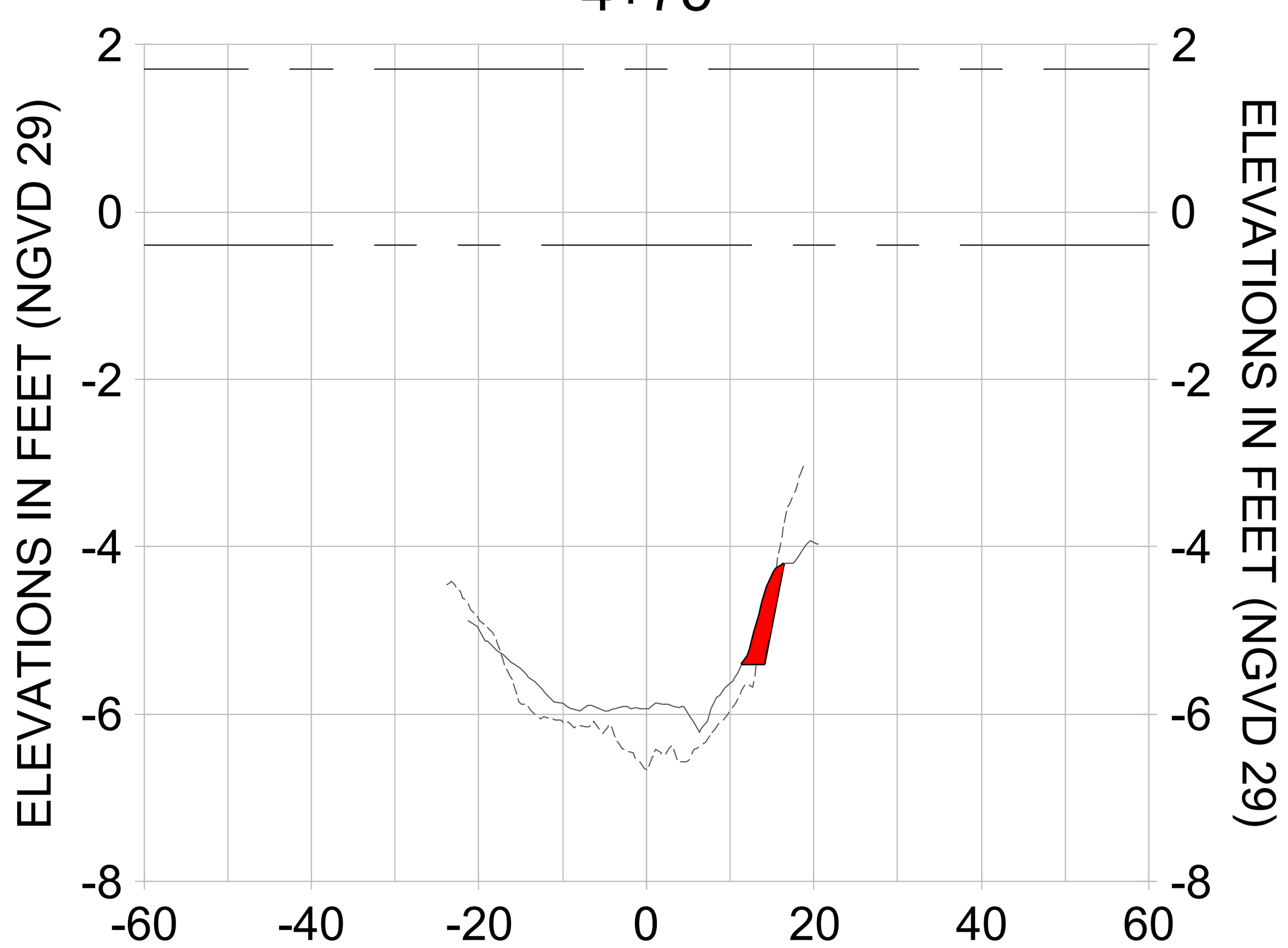


5+50

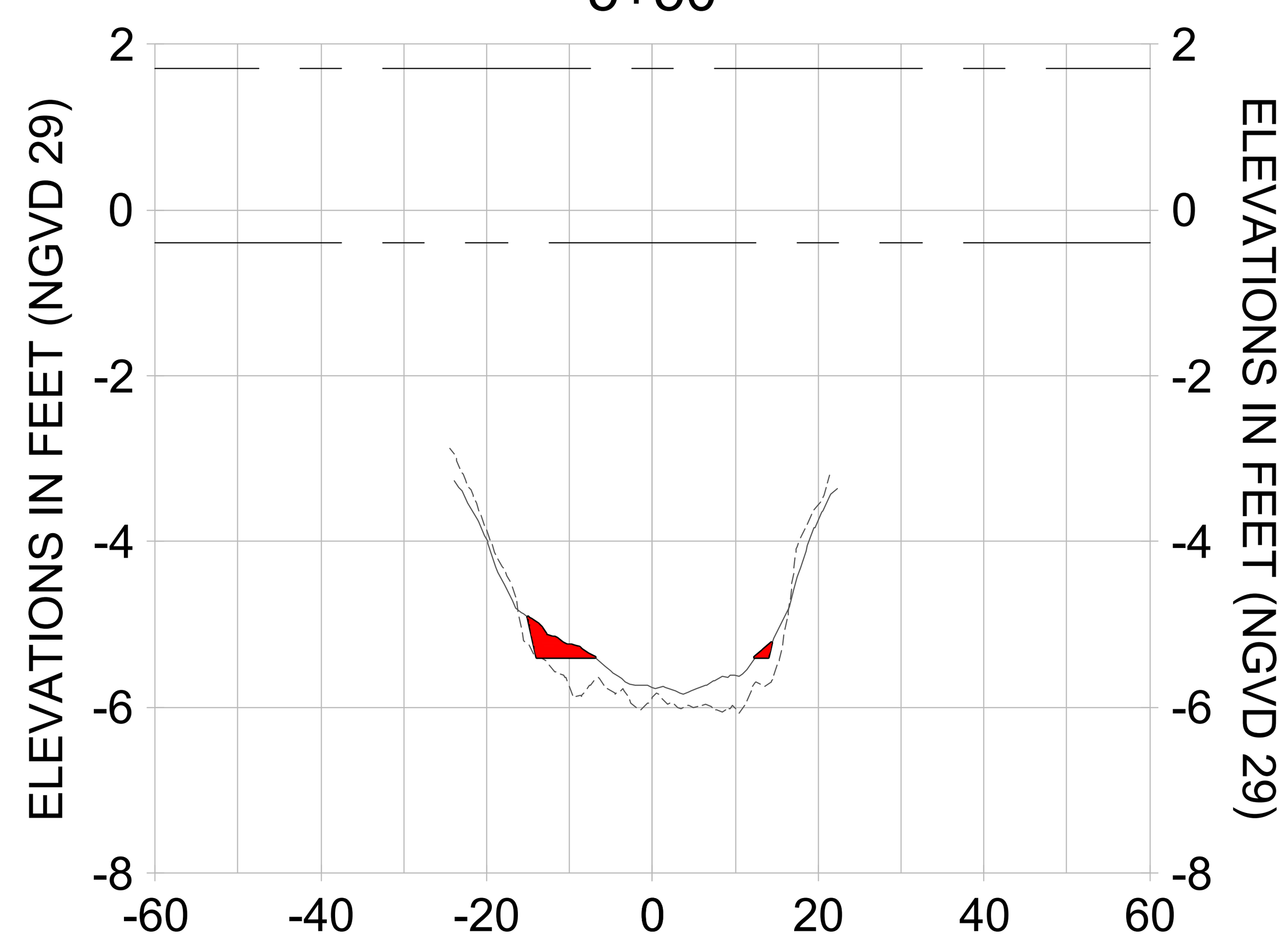


6+25

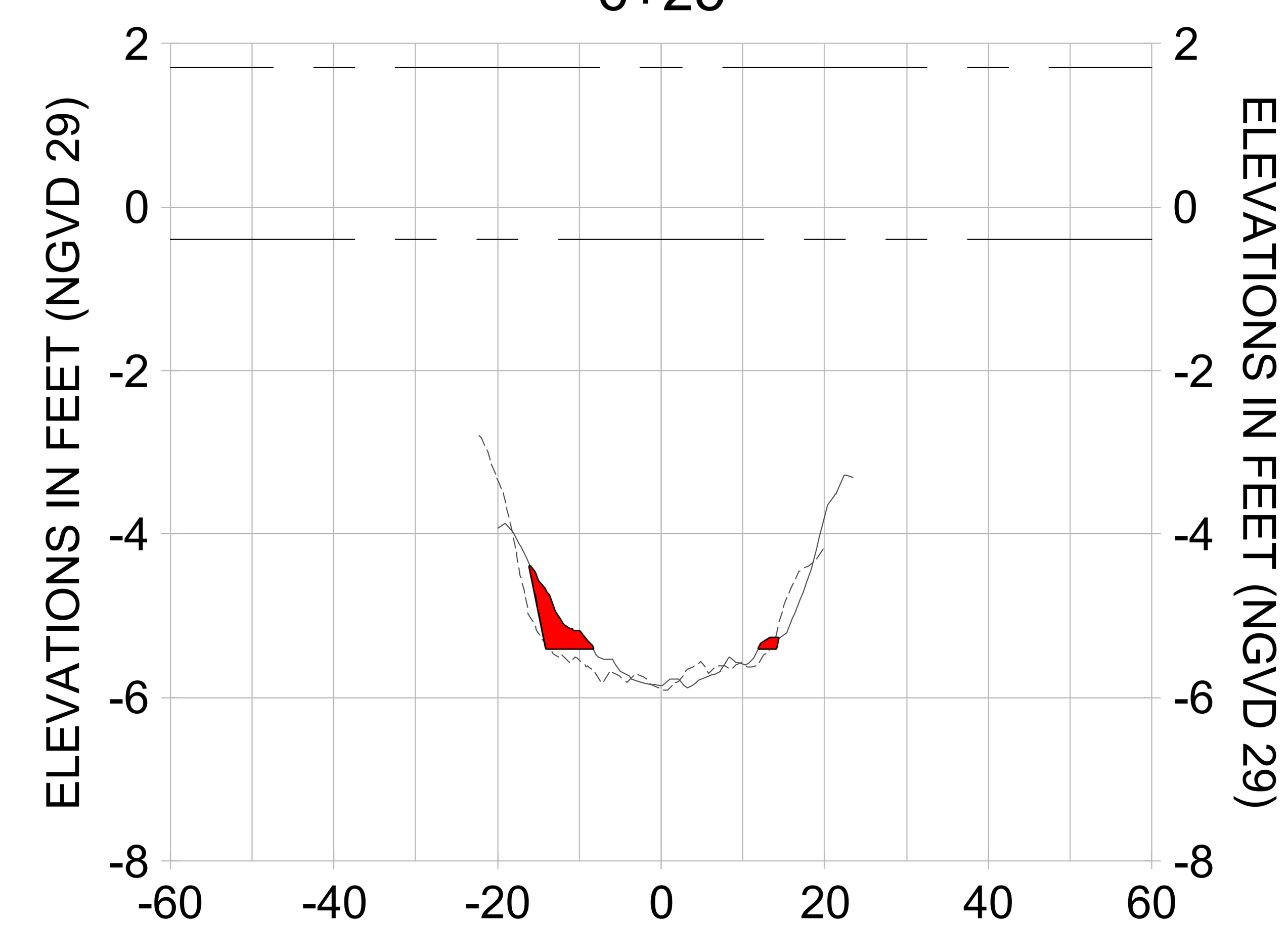


4+50

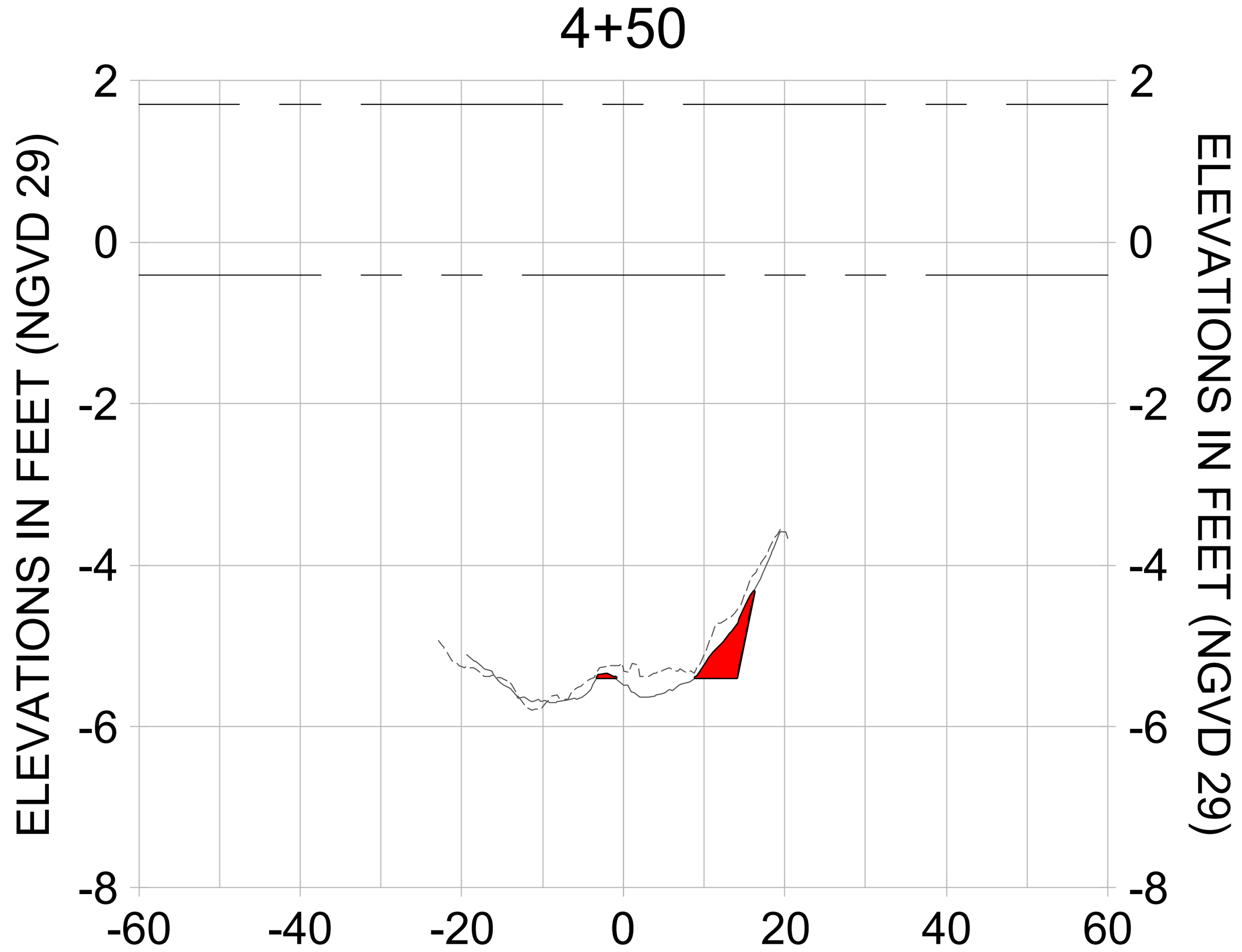


5+25

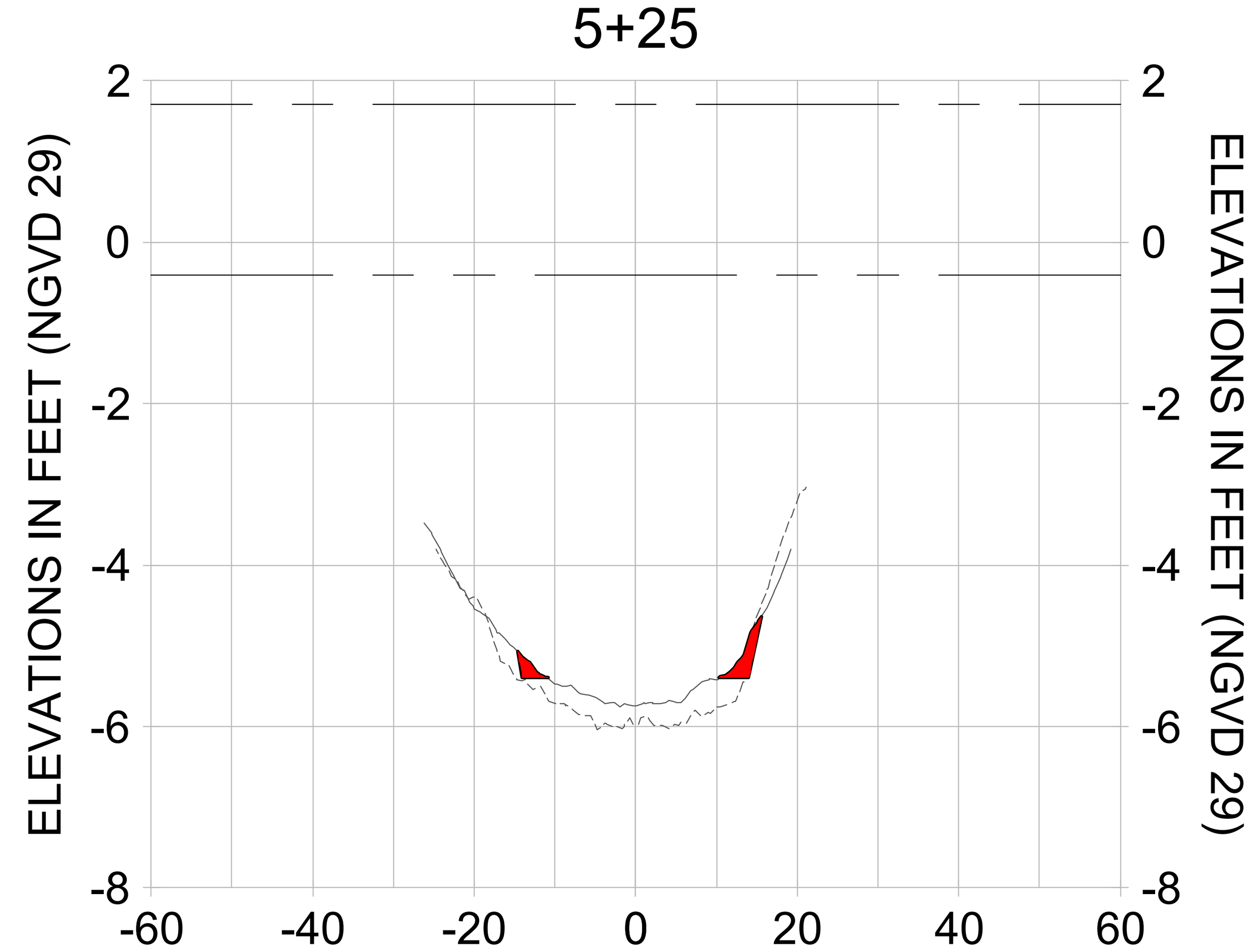


6+00

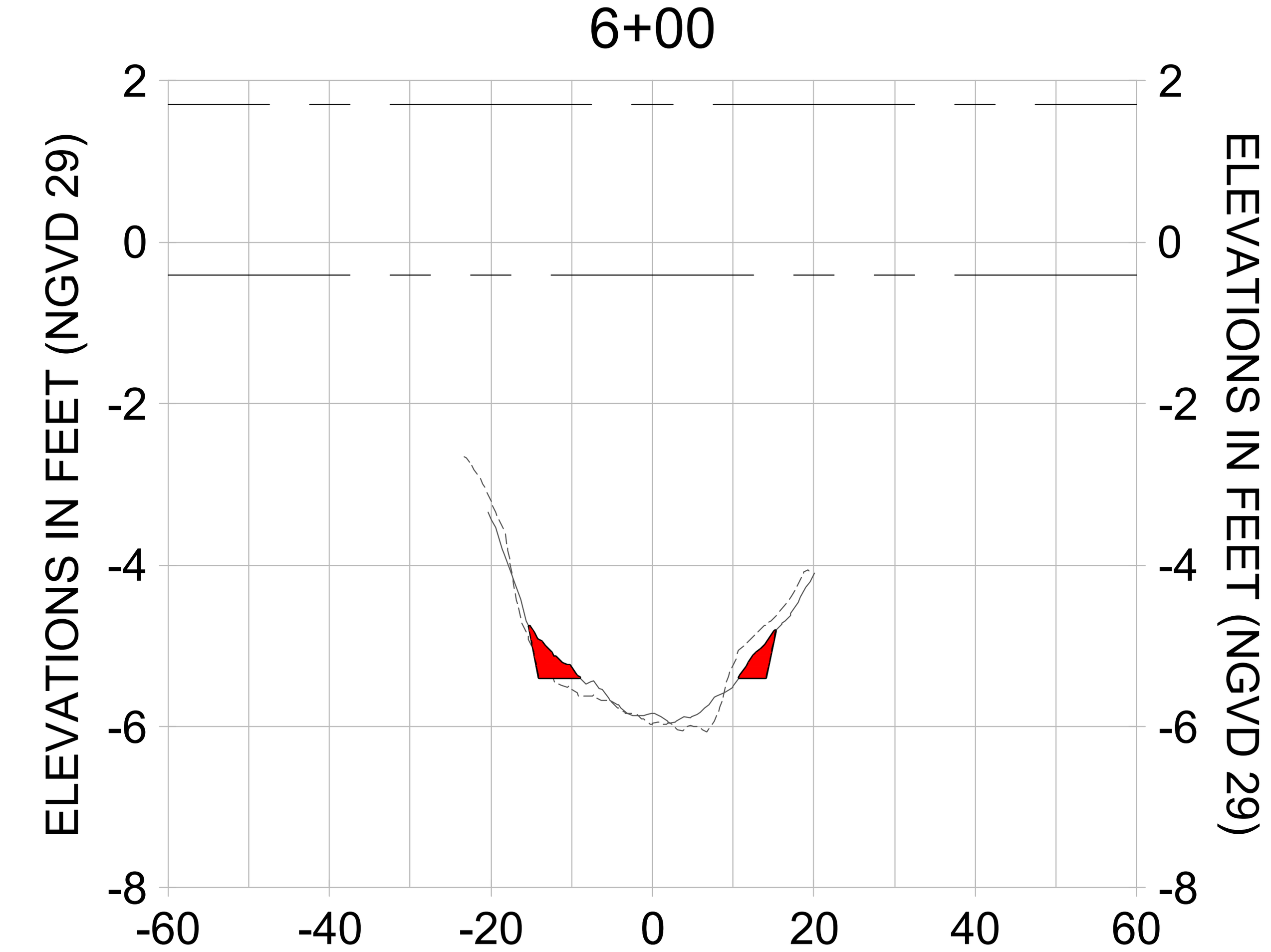


HORIZONTAL SCALE: 1" = 20'
VERTICAL SCALE: 1" = 2'

LEGEND:
- AS-BUILT SURVEY (AUGUST 2012)
- MULTI-BEAM SURVEY (AUGUST 2019)
- DREDGE TEMPLATE (-5.4' NGVD 29)
- DREDGE REMOVAL (TO -5.4' NGVD 29)
- MEAN HIGH WATER (1.71' NGVD 29)
- MEAN LOW WATER (-0.40' NGVD 29)

CITY OF NAPLES, FLORIDA — ON THE GULF

| REV. | BY | DATE | DESCRIPTION |
|---|---|---|---|
| 1 | | | |
| 2 | | | |
| 3 | | | |
| 4 | | | |
| 5 | | | |
| 6 | | | |
| 7 | | | |
| 8 | | | |

**ORIGINAL ISSUED DATE :**

ENGINEER OF RECORD:
JEFFREY R. TABAR - FL P.E. #54094

DATE:

NOTICE:
THE INFORMATION IN THIS DOCUMENT WAS PREPARED BY STANTEC. WHILE STANTEC HAS TAKEN ALL REASONABLE STEPS TO ASSURE THE ACCURACY OF THE INFORMATION CONTAINED IN THIS DOCUMENT, IT CANNOT GUARANTEE THAT CHANGES OR ALTERATIONS TO THIS DOCUMENT WILL NOT BE MADE BY PERSONS OTHER THAN STANTEC PERSONNEL AFTER THE DOCUMENT LEAVES THE POSSESSION OF STANTEC. CHANGES OR ALTERATIONS MAY BE SAFETY RELATED AND RESULT IN DAMAGE TO PROPERTY, PERSONAL INJURY OR DEATH. IF VERIFICATION OF THE INFORMATION CONTAINED IN THIS DOCUMENT IS NEEDED, CONTACT SHOULD BE MADE DIRECTLY WITH STANTEC.
THIS DOCUMENT MUST BE COMPARED TO THE ORIGINAL HARD COPY, WITH CERTIFIED RAISED SEAL, IF APPLICABLE, IN ORDER TO INSURE THE ACCURACY OF THE INFORMATION CONTAINED THEREIN AND TO FURTHER INSURE THAT NO CHANGES, ALTERATIONS OR MODIFICATIONS HAVE BEEN MADE TO THE DOCUMENT. NO RELIANCE SHOULD EVER BE MADE ON A DOCUMENTATION TRANSMITTED OR REVIEWED BY COMPUTER OR OTHER ELECTRONIC MEANS UNLESS IT IS FIRST COMPARED TO THE ORIGINAL. STANTEC MAKES NO WARRANTIES, EXPRESS OR IMPLIED, CONCERNING THE ACCURACY OF THE INFORMATION CONTAINED IN ANY DOCUMENT TRANSMITTED OR REVIEWED BY COMPUTER OR OTHER ELECTRONIC MEANS.

CLIENT
**CITY OF NAPLES**
735 8TH STREET SOUTH
NAPLES, FL 34102

PROJECT
**EAST NAPLES BAY DREDGING**

TITLE
**CROSS SECTIONS - CANAL CC-CC**

Stantec
WWW.STANTEC.COM
5801 PELICAN BAY BLVD
SUITE 300
NAPLES, FL 34108
TEL. (239) 649-4040

| | |
|---|---|
| JOB NO.: | 2028113191 |
| DRAWN: | KHN |
| DESIGN: | MSS |
| CHECKED: | JRT |
| APPROVED: | MSS |
| SHEET NO. | C-209 |

**100% CONSTRUCTION PLANS**

User Name: rchambers
Drawing Name: \\Us0525-ppfss01\workgroup\2028\active\177311281\Stantec\East Naples Bay - 2019\DWG\Construction Drawings 22x34\C-200.dwg Oct 15, 2020 - 3:43pm

7+25

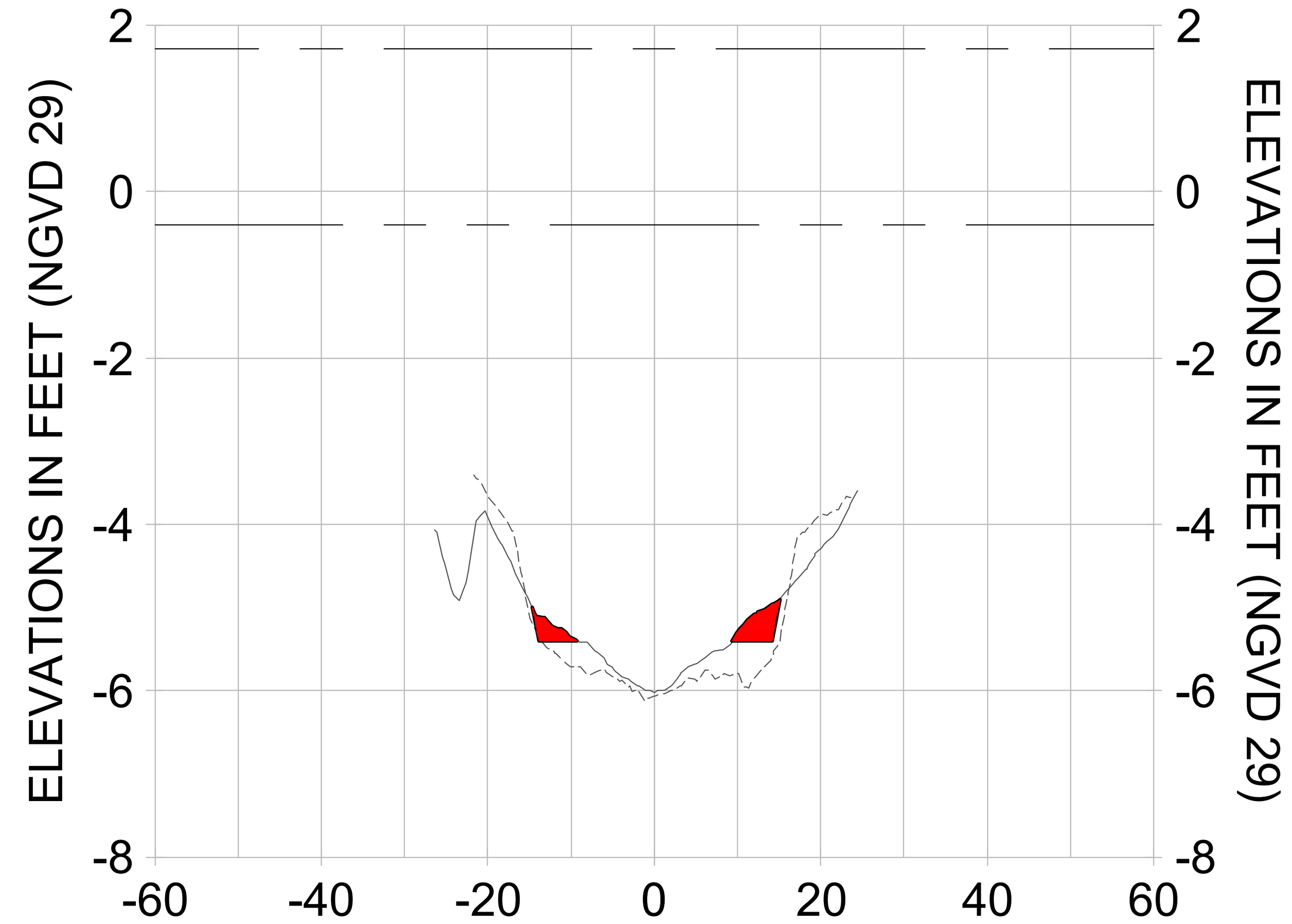


8+00

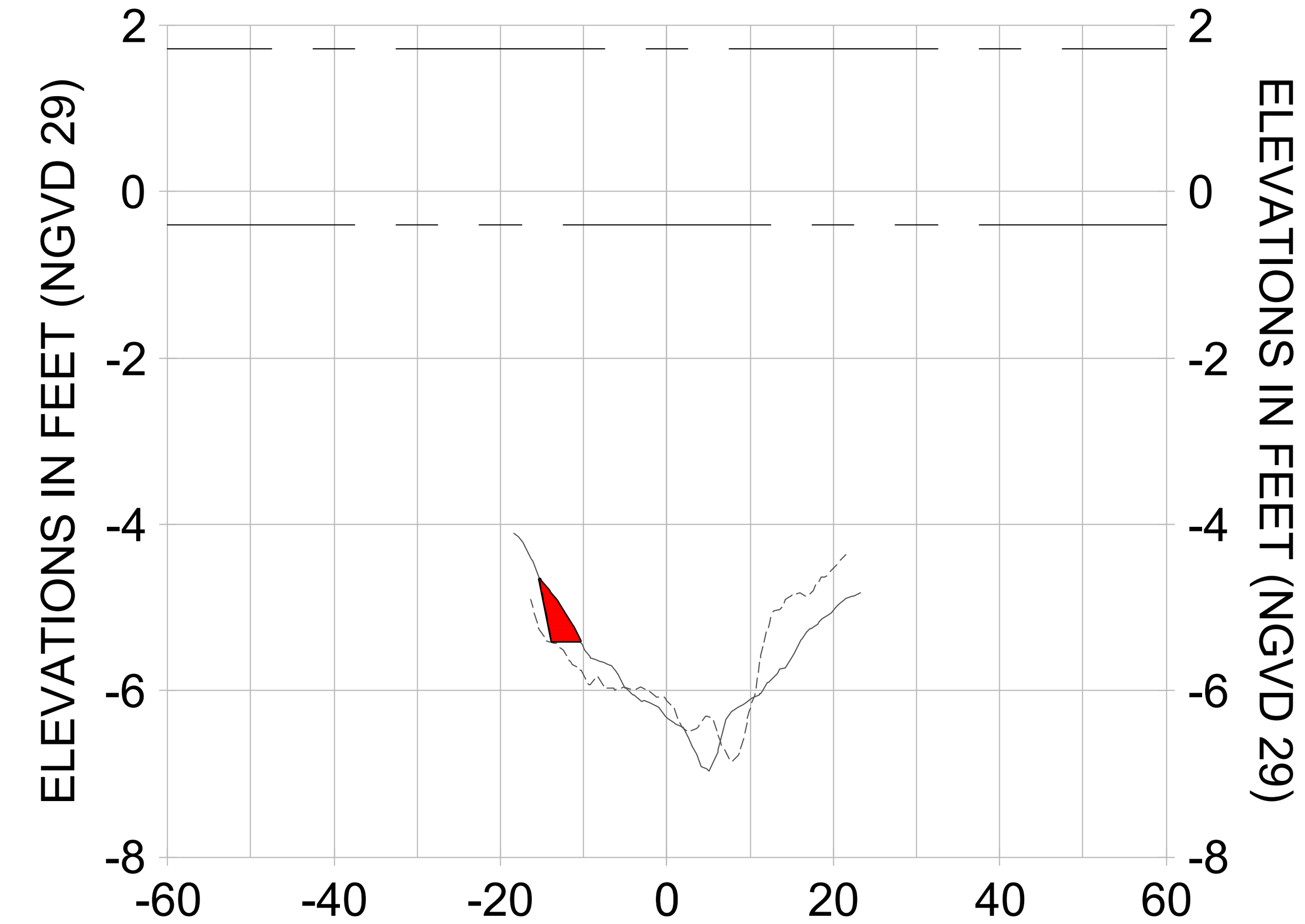


8+75

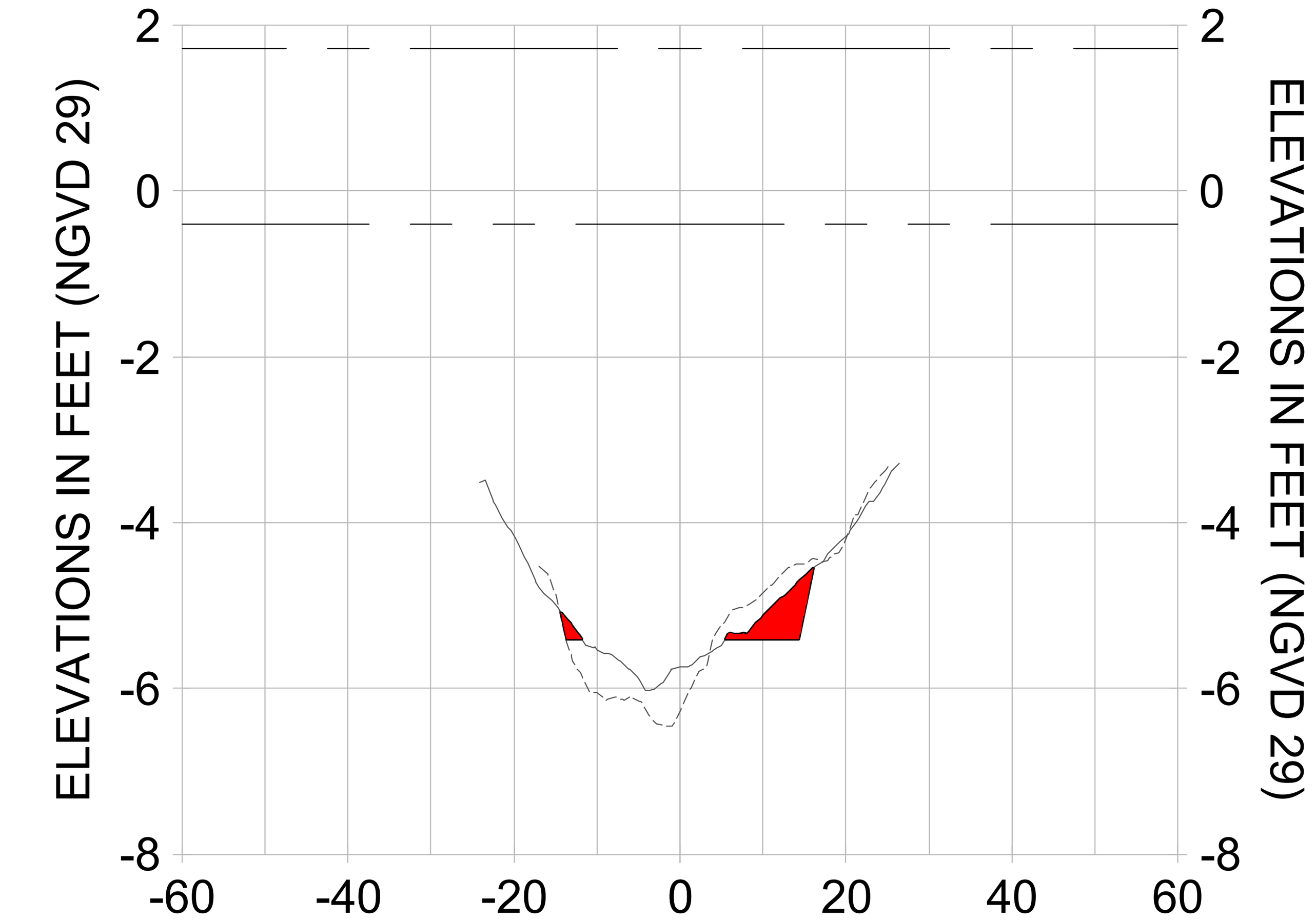


7+00

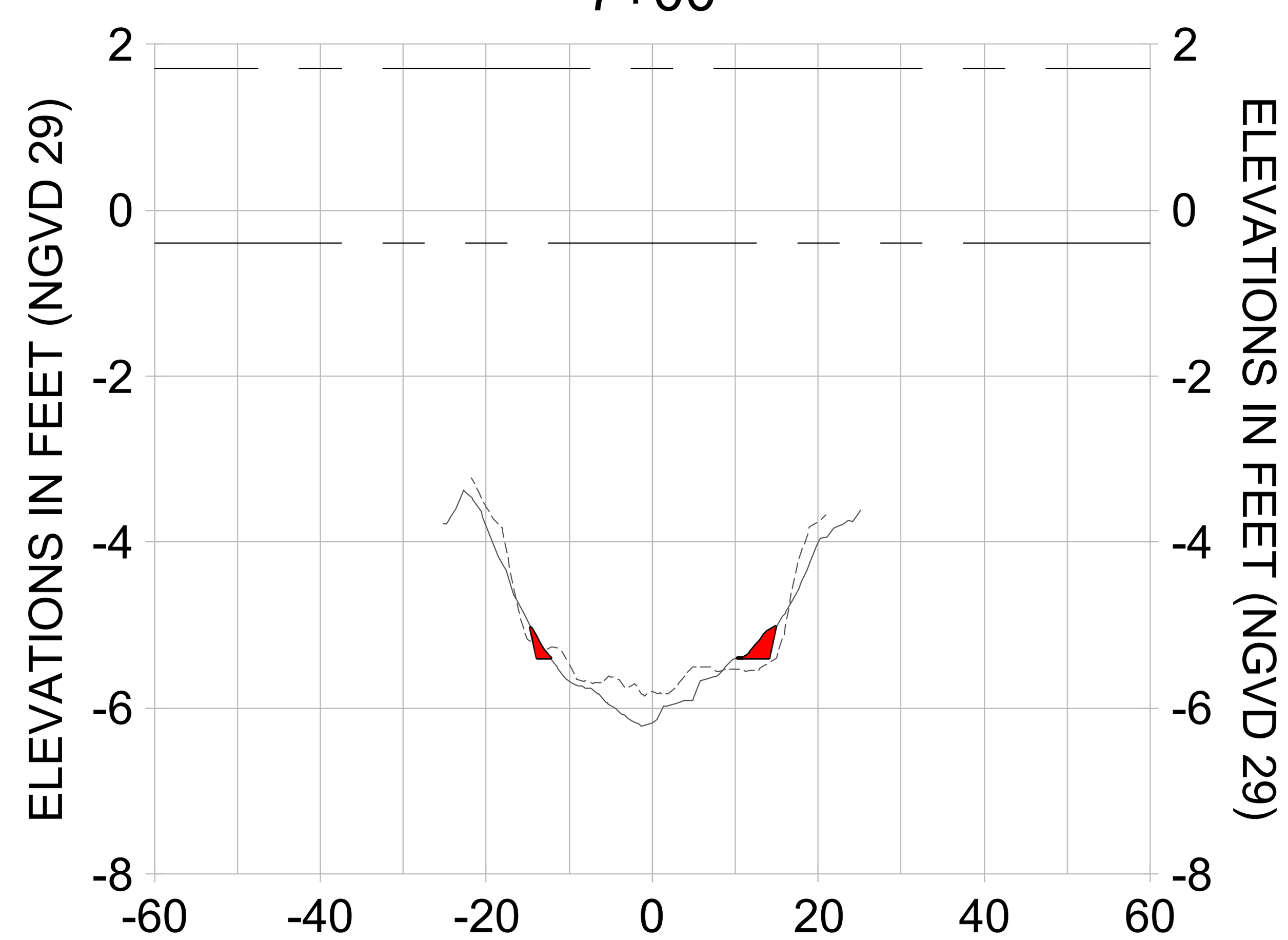


7+75

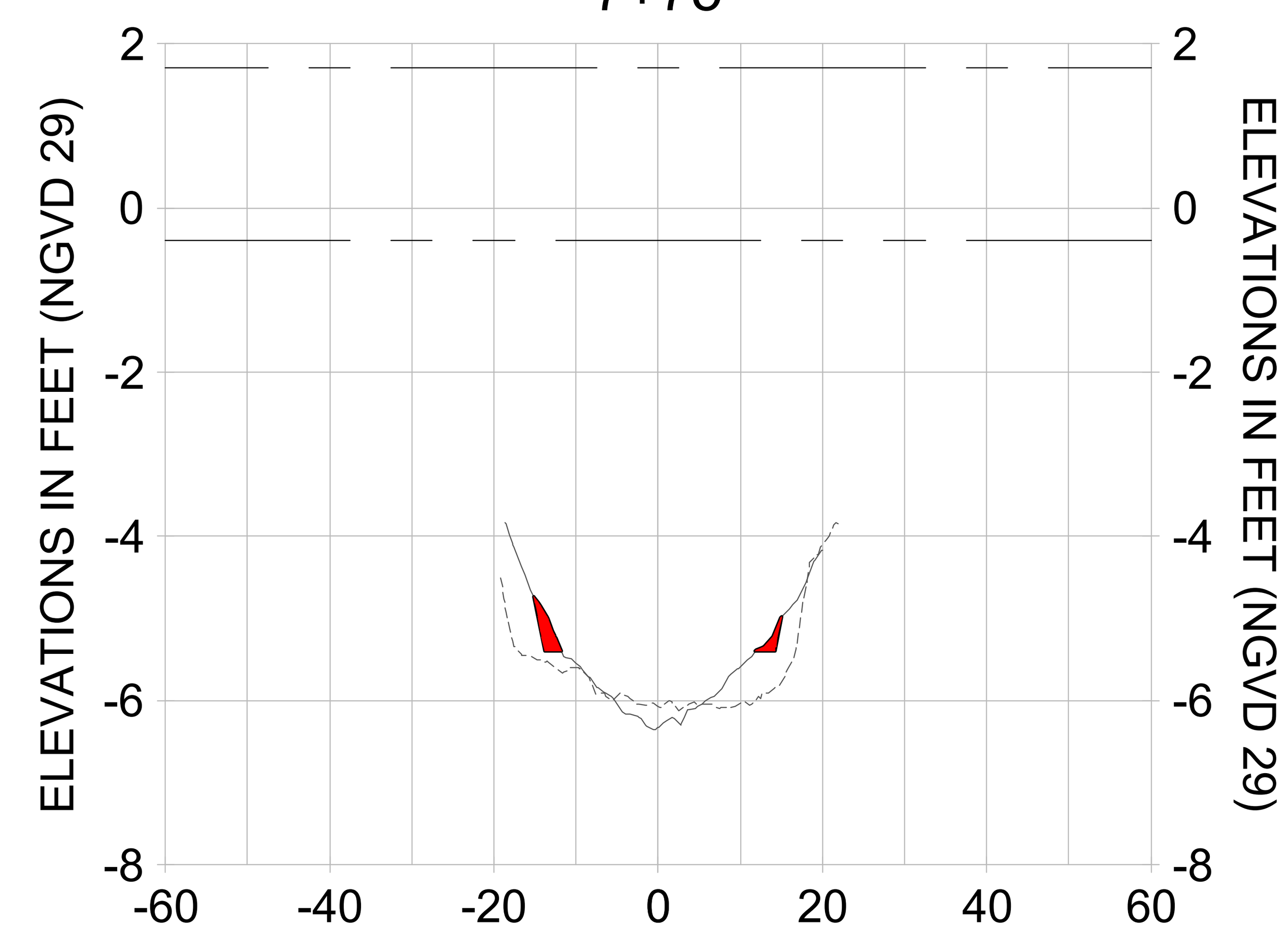


8+50

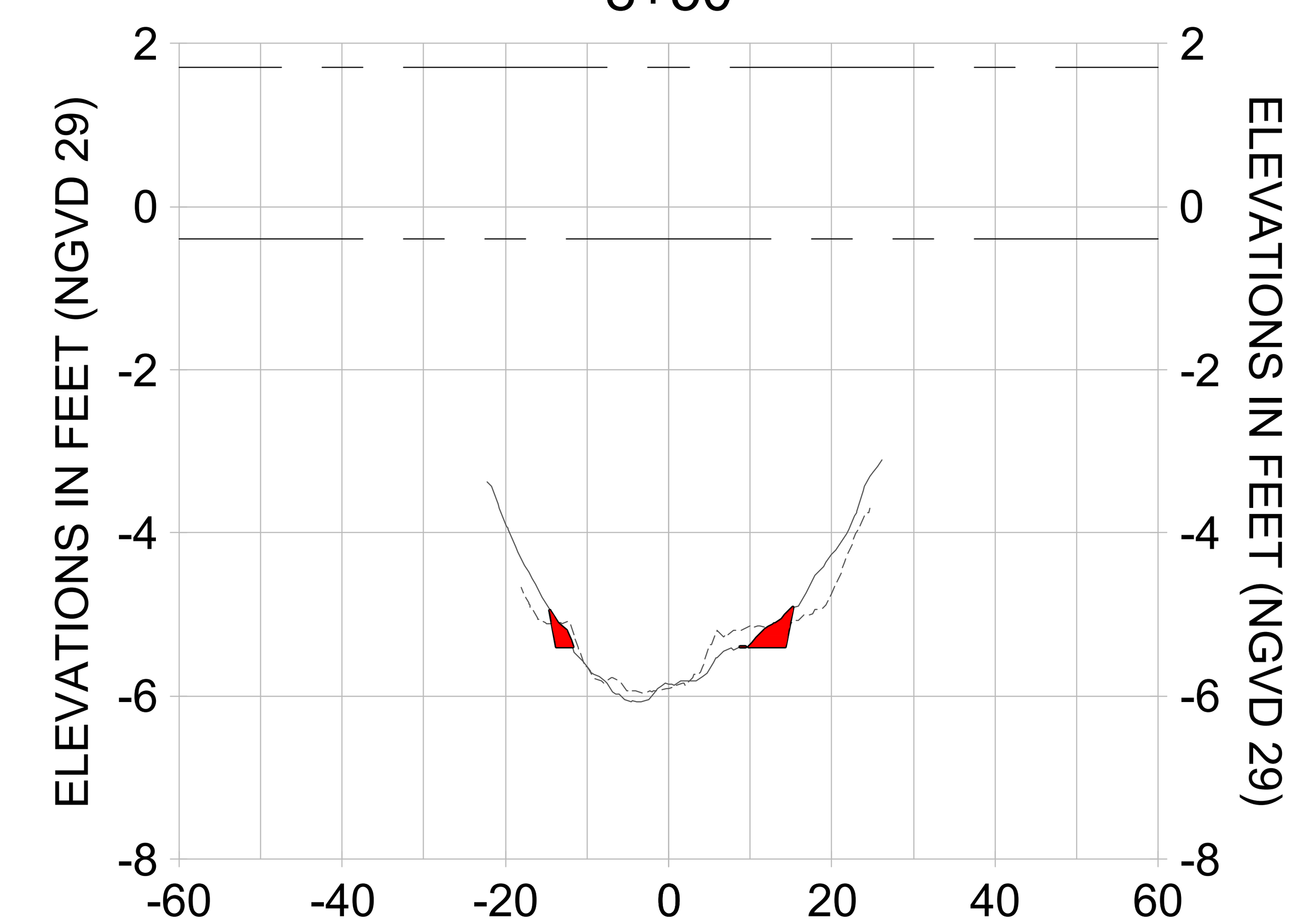


6+75

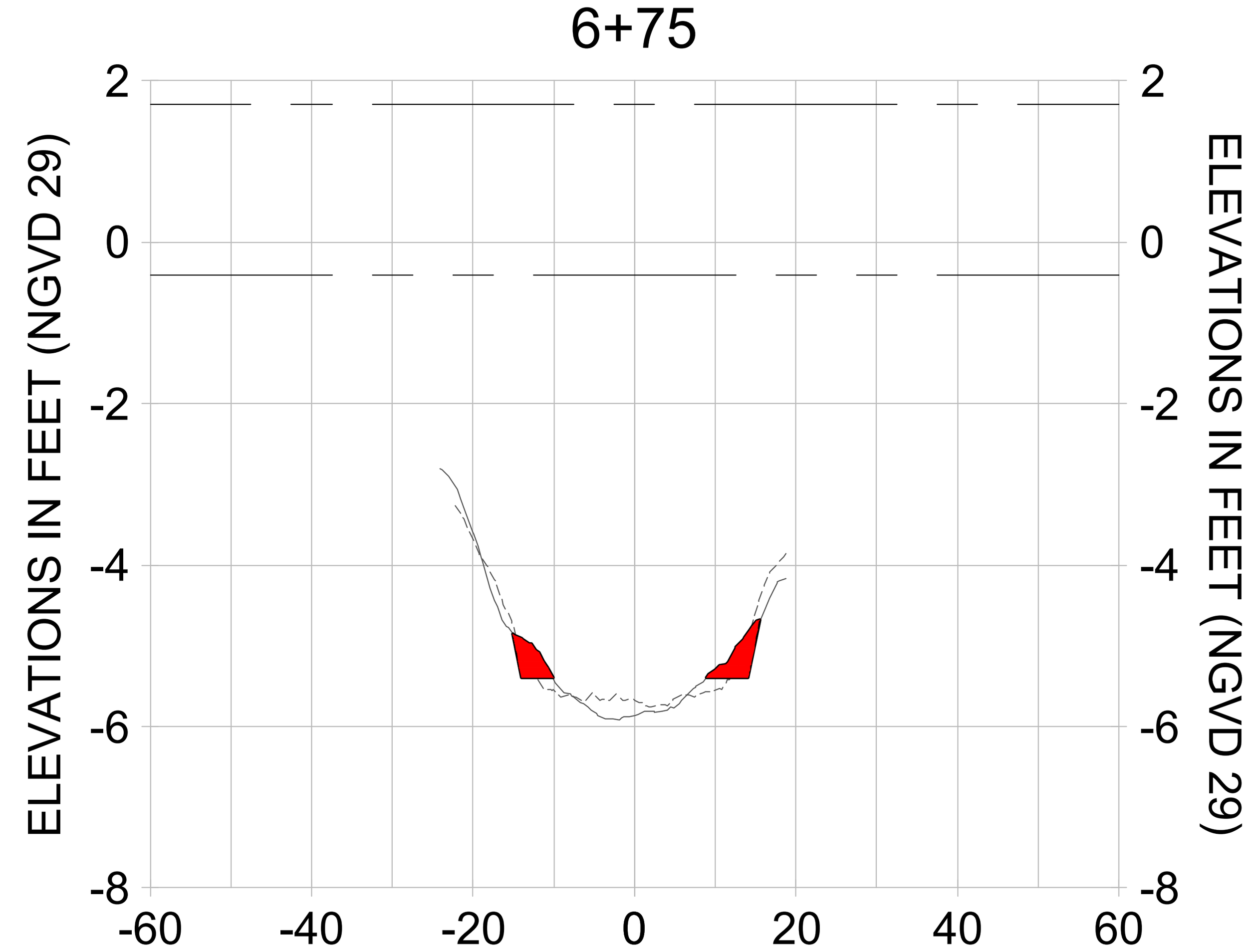


7+50

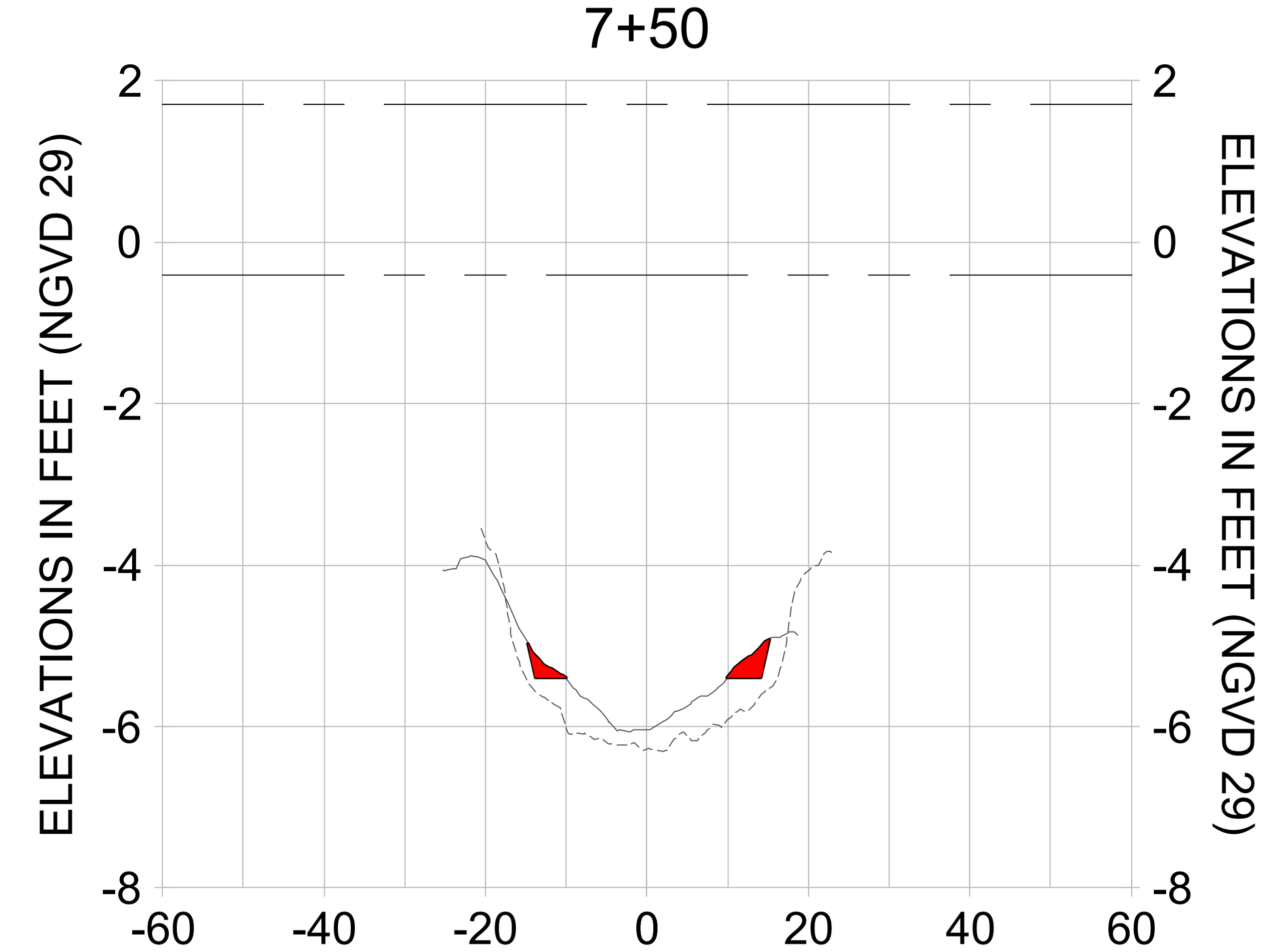


8+25

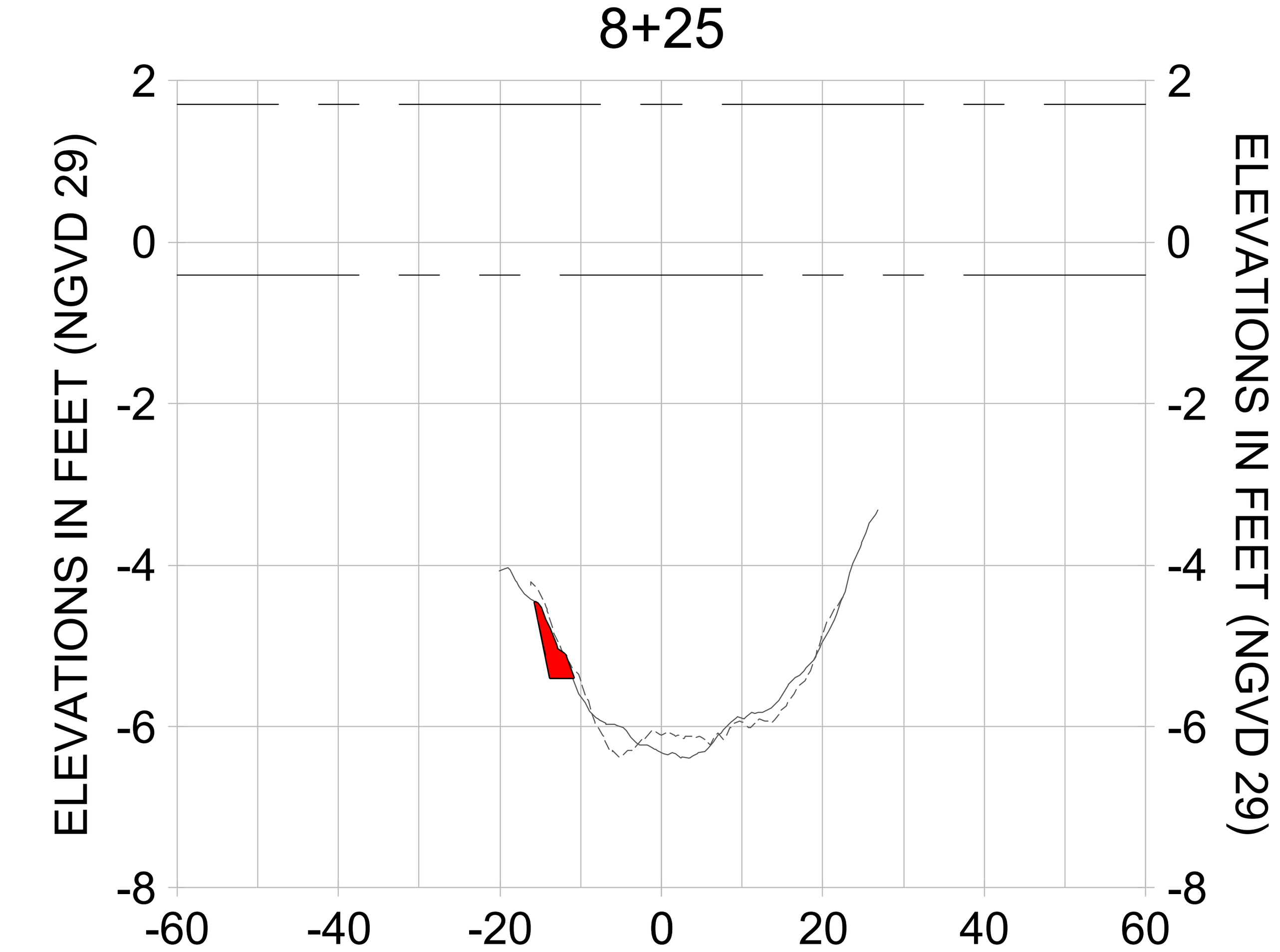


HORIZONTAL SCALE: 1" = 20'
VERTICAL SCALE: 1" = 2'

LEGEND:
- AS-BUILT SURVEY (AUGUST 2012)
- MULTI-BEAM SURVEY (AUGUST 2019)
- DREDGE TEMPLATE (-5.4' NGVD 29)
- DREDGE REMOVAL (TO -5.4' NGVD 29)
- MEAN HIGH WATER (1.71' NGVD 29)
- MEAN LOW WATER (-0.40' NGVD 29)

| REV. BY | DATE | DESCRIPTION |
|---|---|---|
| 8 | | |
| 7 | | |
| 6 | | |
| 5 | | |
| 4 | | |
| 3 | | |
| 2 | | |
| 1 | | |

ORIGINAL ISSUED DATE :

ENGINEER OF RECORD:
JEFFREY R. TABAR - FL P.E. #54094

DATE:

NOTICE:
THE INFORMATION IN THIS DOCUMENT WAS PREPARED BY STANTEC. WHILE STANTEC HAS TAKEN ALL REASONABLE STEPS TO ASSURE THE ACCURACY OF THE INFORMATION CONTAINED IN THIS DOCUMENT, IT CANNOT GUARANTEE THAT CHANGES OR ALTERATIONS TO THIS DOCUMENT WILL NOT BE MADE BY PERSONS OTHER THAN STANTEC PERSONNEL AFTER THE DOCUMENT LEAVES THE POSSESSION OF STANTEC. CHANGES OR ALTERATIONS MAY BE SAFETY RELATED AND RESULT IN DAMAGE TO PROPERTY, PERSONAL INJURY OR DEATH. IF VERIFICATION OF THE INFORMATION CONTAINED IN THIS DOCUMENT IS NEEDED, CONTACT SHOULD BE MADE DIRECTLY WITH STANTEC.
THIS DOCUMENT MUST BE COMPARED TO THE ORIGINAL HARD COPY, WITH CERTIFIED RAISED SEAL, IF APPLICABLE, IN ORDER TO INSURE THE ACCURACY OF THE INFORMATION CONTAINED THEREIN AND TO FURTHER INSURE THAT NO CHANGES, ALTERATIONS OR MODIFICATIONS HAVE BEEN MADE TO THE DOCUMENT. NO RELIANCE SHOULD EVER BE MADE ON A DOCUMENT TRANSMITTED OR REVIEWED BY COMPUTER OR OTHER ELECTRONIC MEANS UNLESS IT IS FIRST COMPARED TO THE ORIGINAL. STANTEC MAKES NO WARRANTIES, EXPRESS OR IMPLIED, CONCERNING THE ACCURACY OF THE INFORMATION CONTAINED IN ANY DOCUMENT TRANSMITTED OR REVIEWED BY COMPUTER OR OTHER ELECTRONIC MEANS.

CLIENT
**CITY OF NAPLES**
735 8TH STREET SOUTH
NAPLES, FL 34102

PROJECT
**EAST NAPLES BAY DREDGING**

TITLE
**CROSS SECTIONS - CANAL CC-CC**

Stantec
WWW.STANTEC.COM
5801 PELICAN BAY BLVD
SUITE 300
NAPLES, FL 34108
TEL. (239) 649-4040

| | |
|---|---|
| JOB NO.: | 2028113191 |
| DRAWN: | KHN |
| DESIGN: | MSS |
| CHECKED: | JRT |
| APPROVED: | MSS |
| SHEET NO. | C-210 |

**100% CONSTRUCTION PLANS**

User Name: rchambers
Drawing Name: \\Us0525-ppfss01\workgroup\2028\active\177311281\Stantec\East Naples Bay - 2019\DWG\Construction Drawings 22x34\C-200.dwg Oct 15, 2020 - 3:43pm

9+50

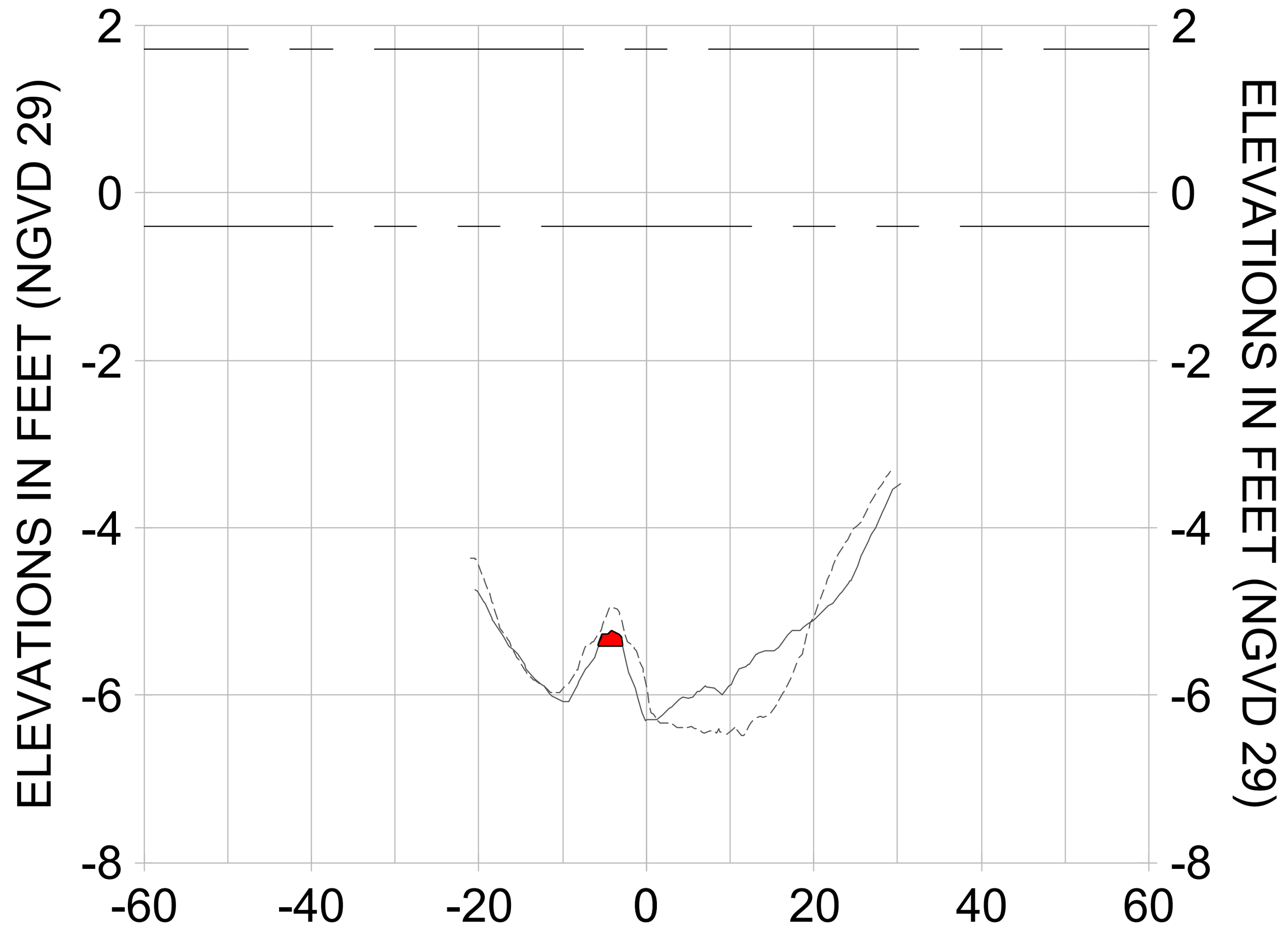


10+25

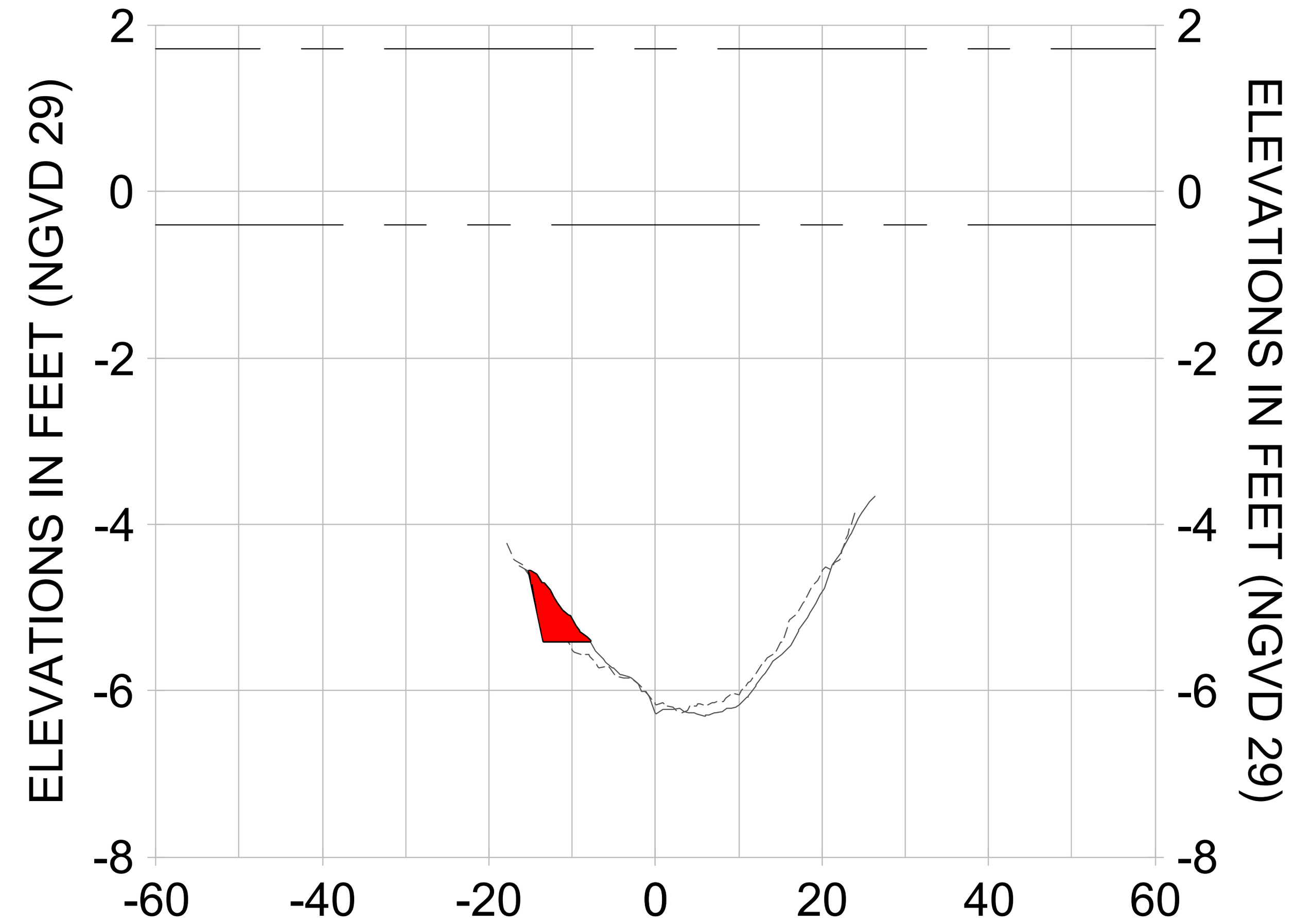


11+00

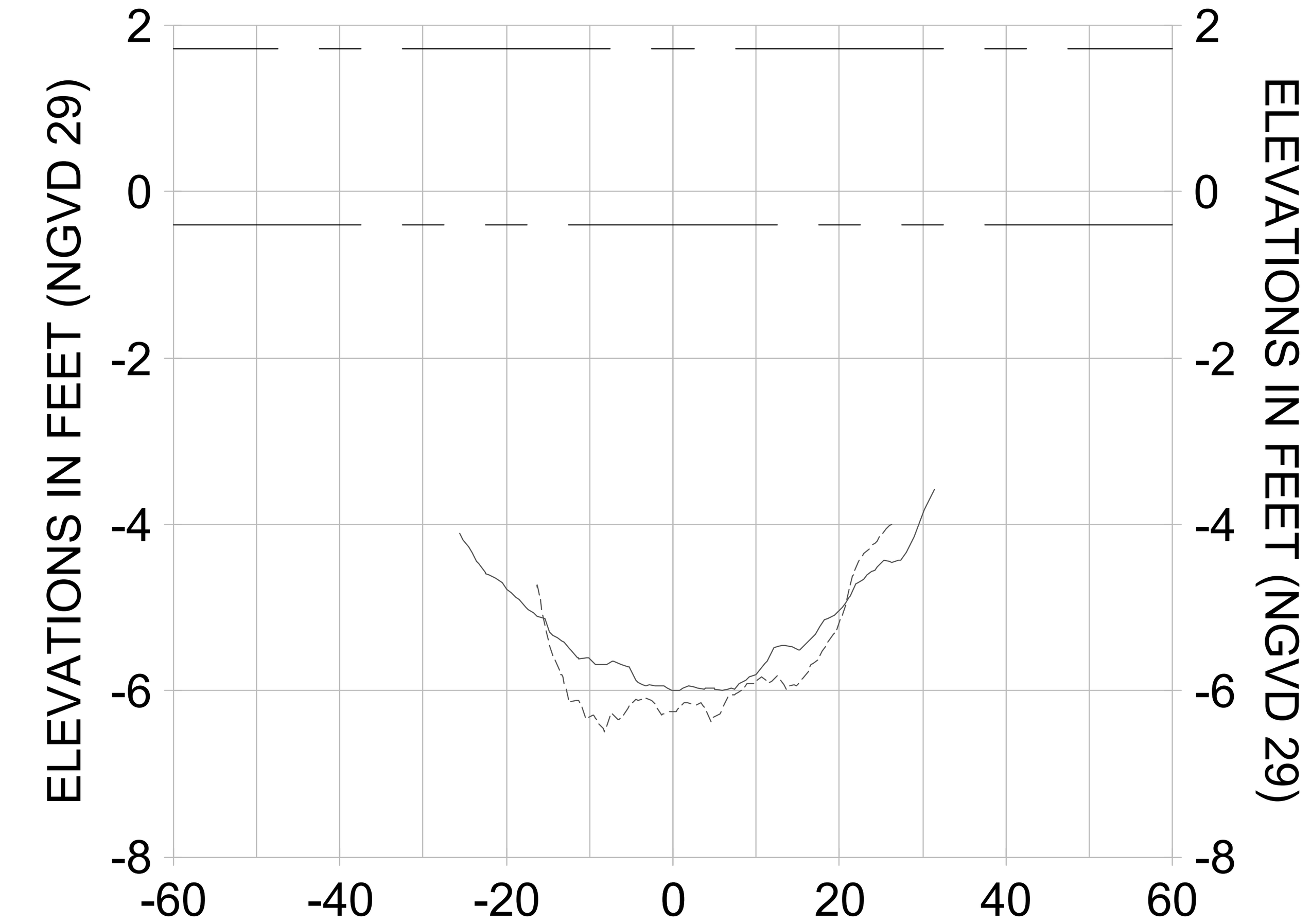


9+25

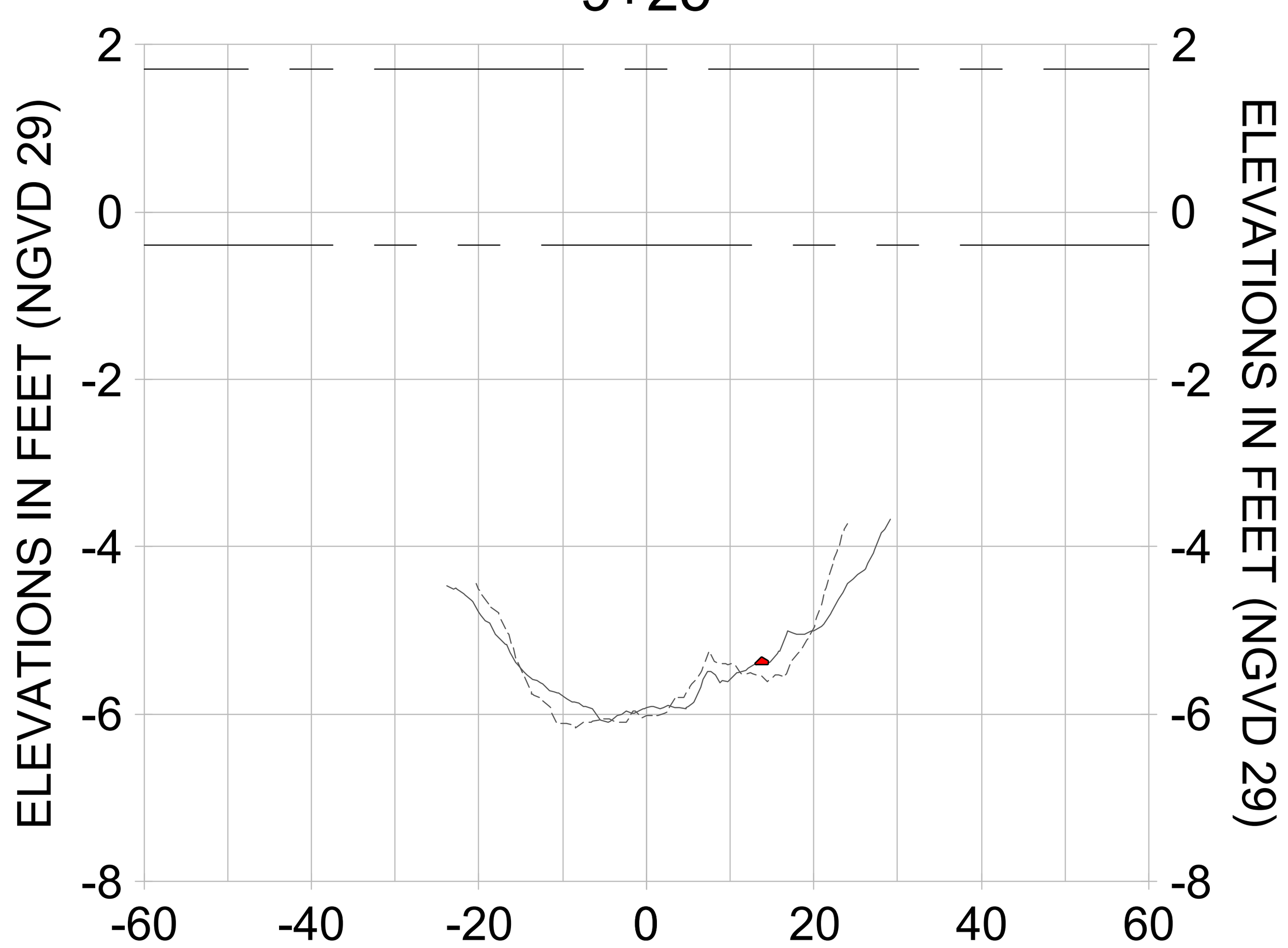


10+00

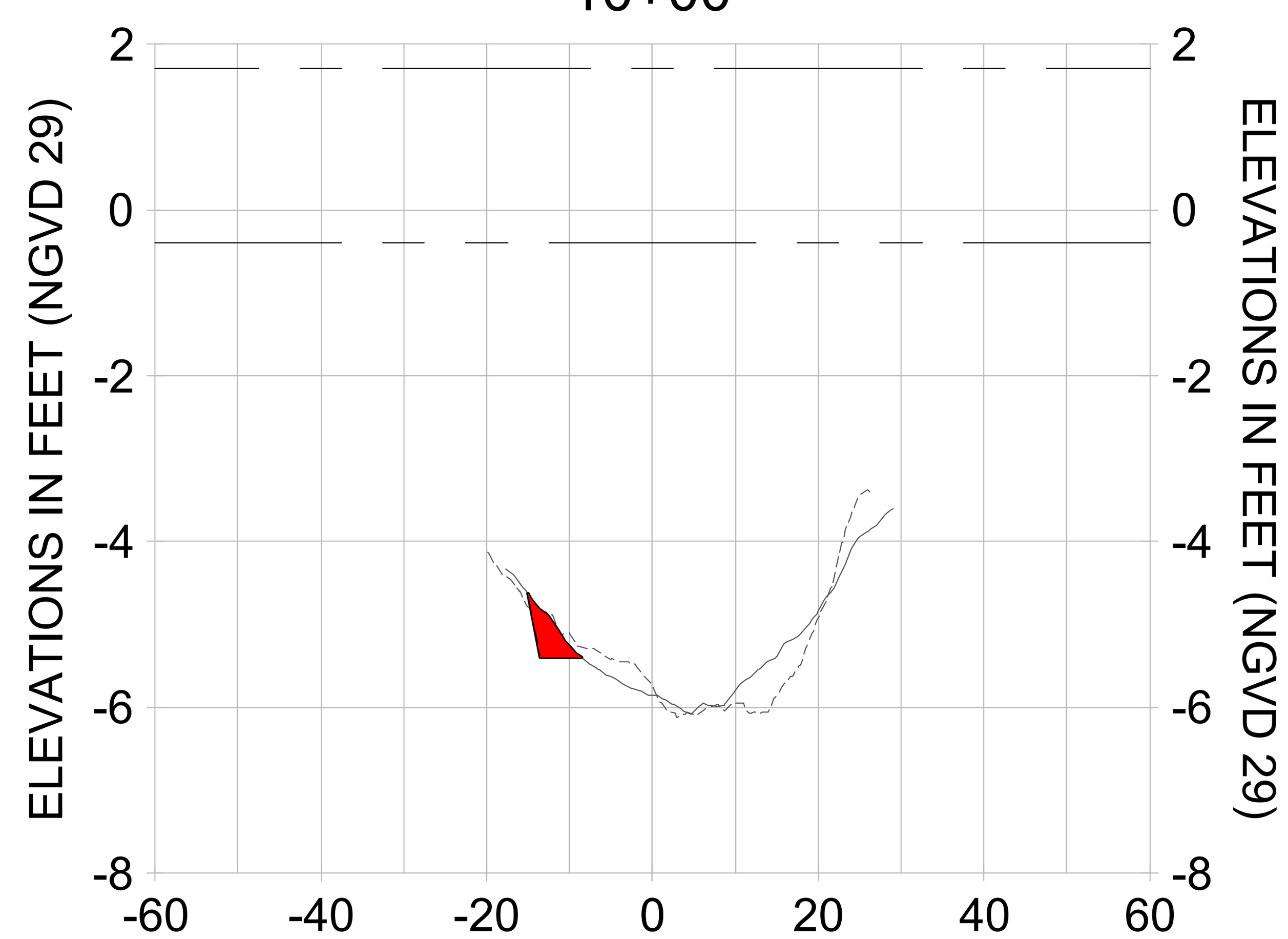


10+75

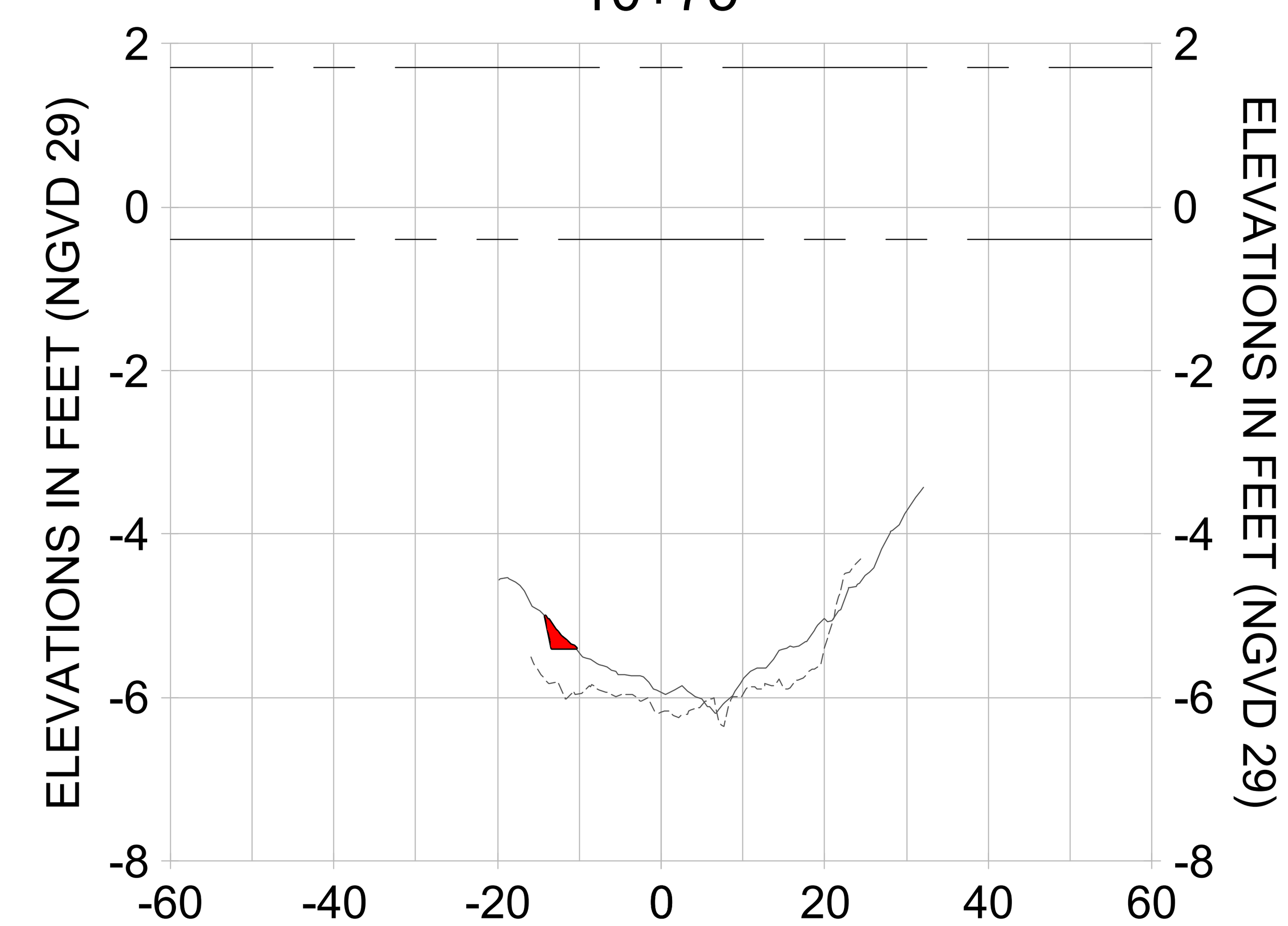


9+00

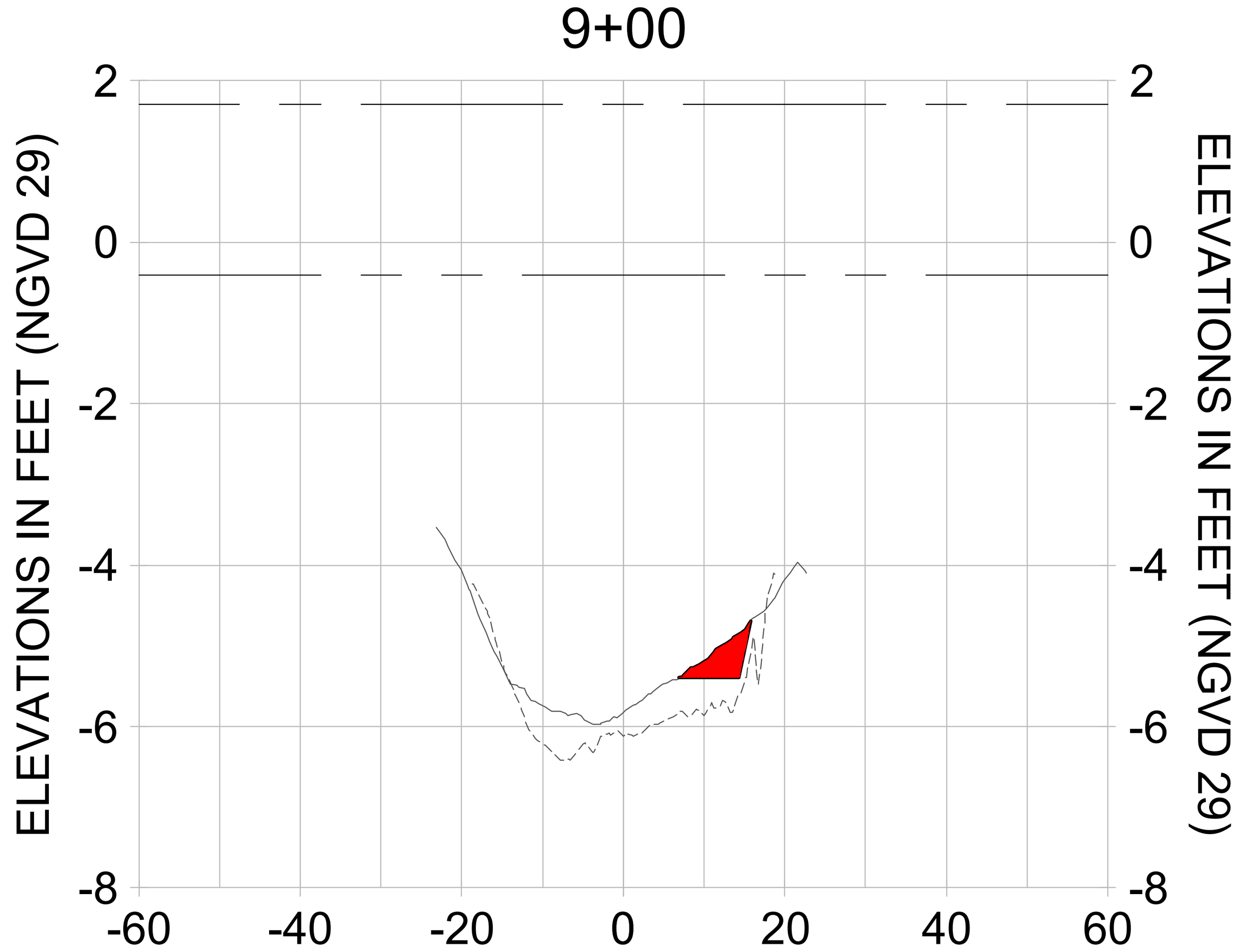


9+75

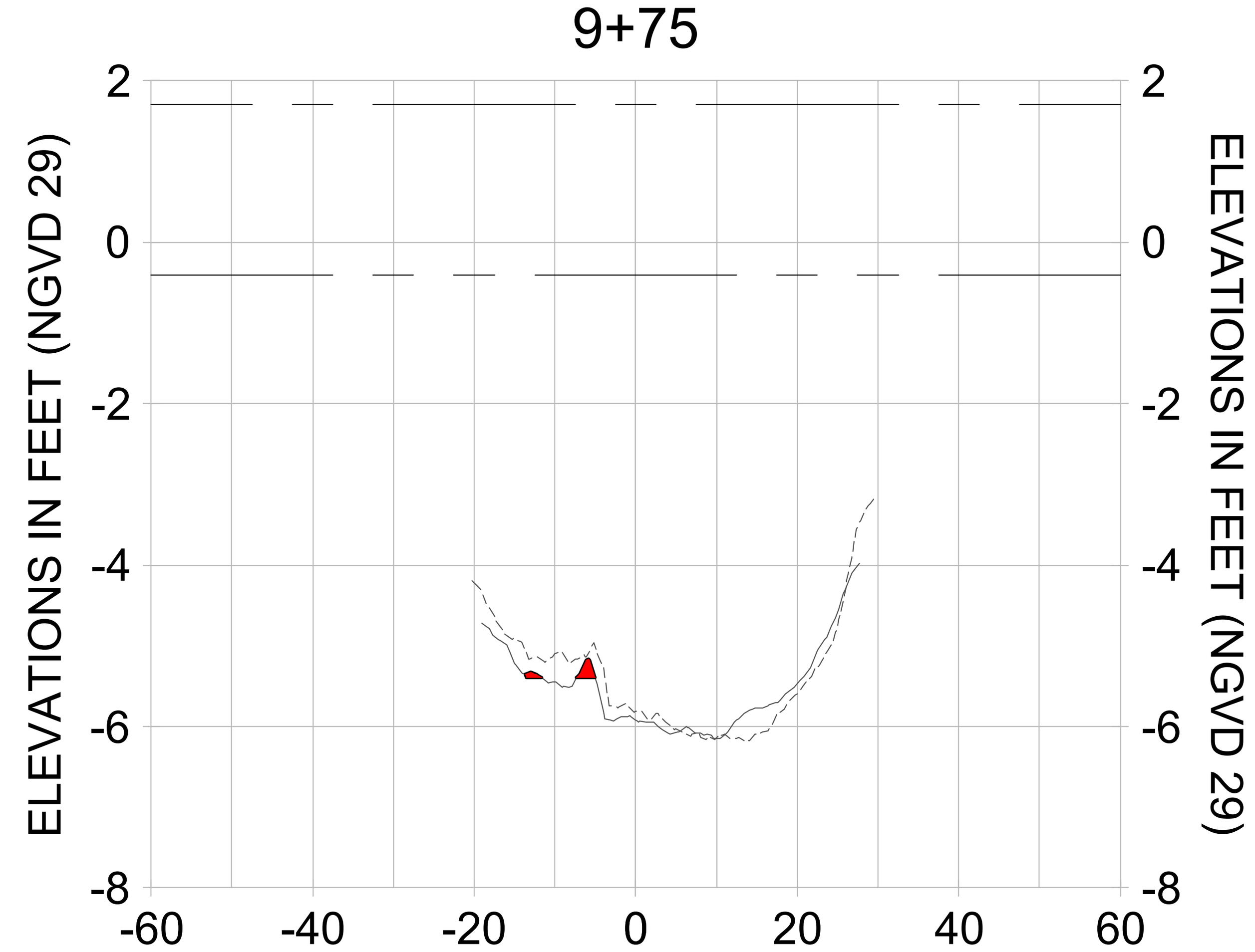


10+50

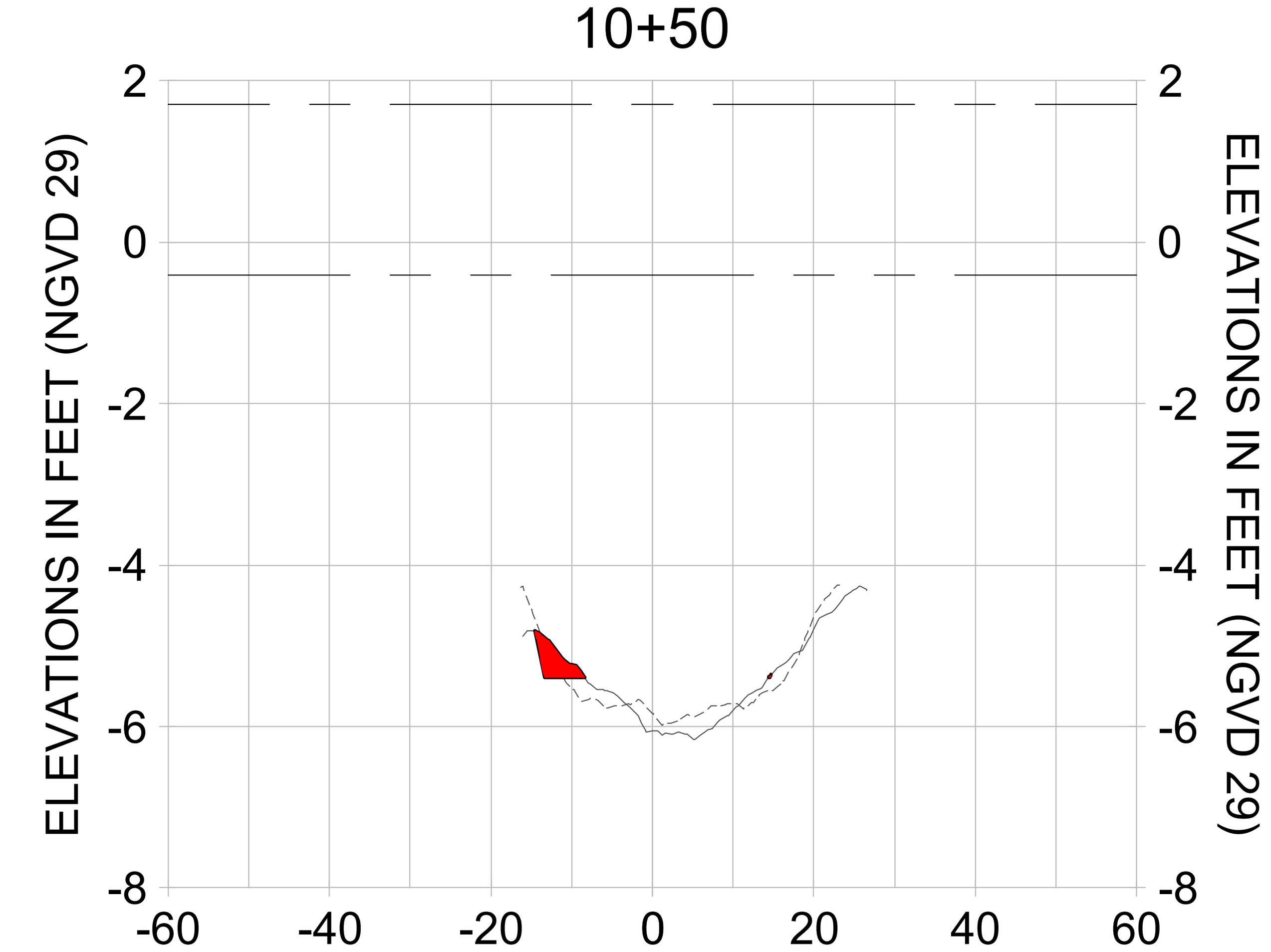


HORIZONTAL SCALE: 1" = 20'
VERTICAL SCALE: 1" = 2'

LEGEND:
- AS-BUILT SURVEY (AUGUST 2012)
- MULTI-BEAM SURVEY (AUGUST 2019)
- DREDGE TEMPLATE (-5.4' NGVD 29)
- DREDGE REMOVAL (TO -5.4' NGVD 29)
- MEAN HIGH WATER (1.71' NGVD 29)
- MEAN LOW WATER (-0.40' NGVD 29)

| REV. | BY | DATE | DESCRIPTION |
|---|---|---|---|
| 8 | | | |
| 7 | | | |
| 6 | | | |
| 5 | | | |
| 4 | | | |
| 3 | | | |
| 2 | | | |
| 1 | | | |

ORIGINAL ISSUED DATE :

ENGINEER OF RECORD:
JEFFREY R. TABAR - FL P.E. #54094

DATE:

NOTICE:
THE INFORMATION IN THIS DOCUMENT WAS PREPARED BY STANTEC. WHILE STANTEC HAS TAKEN ALL REASONABLE STEPS TO ASSURE THE ACCURACY OF THE INFORMATION CONTAINED IN THIS DOCUMENT, IT CANNOT GUARANTEE THAT CHANGES OR ALTERATIONS TO THIS DOCUMENT WILL NOT BE MADE BY PERSONS OTHER THAN STANTEC PERSONNEL AFTER THE DOCUMENT LEAVES THE POSSESSION OF STANTEC. CHANGES OR ALTERATIONS MAY BE SAFETY RELATED AND RESULT IN DAMAGE TO PROPERTY, PERSONAL INJURY OR DEATH. IF VERIFICATION OF THE INFORMATION CONTAINED IN THIS DOCUMENT IS NEEDED, CONTACT SHOULD BE MADE DIRECTLY WITH STANTEC.
THIS DOCUMENT MUST BE COMPARED TO THE ORIGINAL HARD COPY, WITH CERTIFIED RAISED SEAL, IF APPLICABLE, IN ORDER TO INSURE THE ACCURACY OF THE INFORMATION CONTAINED THEREIN AND TO FURTHER INSURE THAT NO CHANGES, ALTERATIONS OR MODIFICATIONS HAVE BEEN MADE TO THE DOCUMENT. NO RELIANCE SHOULD EVER BE MADE ON A DOCUMENTATION TRANSMITTED OR REVIEWED BY COMPUTER OR OTHER ELECTRONIC MEANS UNLESS IT IS FIRST COMPARED TO THE ORIGINAL. STANTEC MAKES NO WARRANTIES, EXPRESS OR IMPLIED, CONCERNING THE ACCURACY OF THE INFORMATION CONTAINED IN ANY DOCUMENT TRANSMITTED OR REVIEWED BY COMPUTER OR OTHER ELECTRONIC MEANS.

CLIENT
**CITY OF NAPLES**
735 8TH STREET SOUTH
NAPLES, FL 34102

PROJECT
**EAST NAPLES BAY DREDGING**

TITLE
**CROSS SECTIONS - CANAL CC-CC**

Stantec
WWW.STANTEC.COM
5801 PELICAN BAY BLVD
SUITE 300
NAPLES, FL 34108
TEL. (239) 649-4040

| | |
|---|---|
| JOB NO.: | 2028113191 |
| DRAWN: | KHN |
| DESIGN: | MSS |
| CHECKED: | JRT |
| APPROVED: | MSS |
| SHEET NO. | **C-211** |

**100% CONSTRUCTION PLANS**

User Name: rchambers
Drawing Name: \\Us0525-ppfss01\workgroup\2028\active\177311281\Stantec\East Naples Bay - 2019\DWG\Construction Drawings 22x34\C-200.dwg Oct 15, 2020 - 3:43pm

11+75

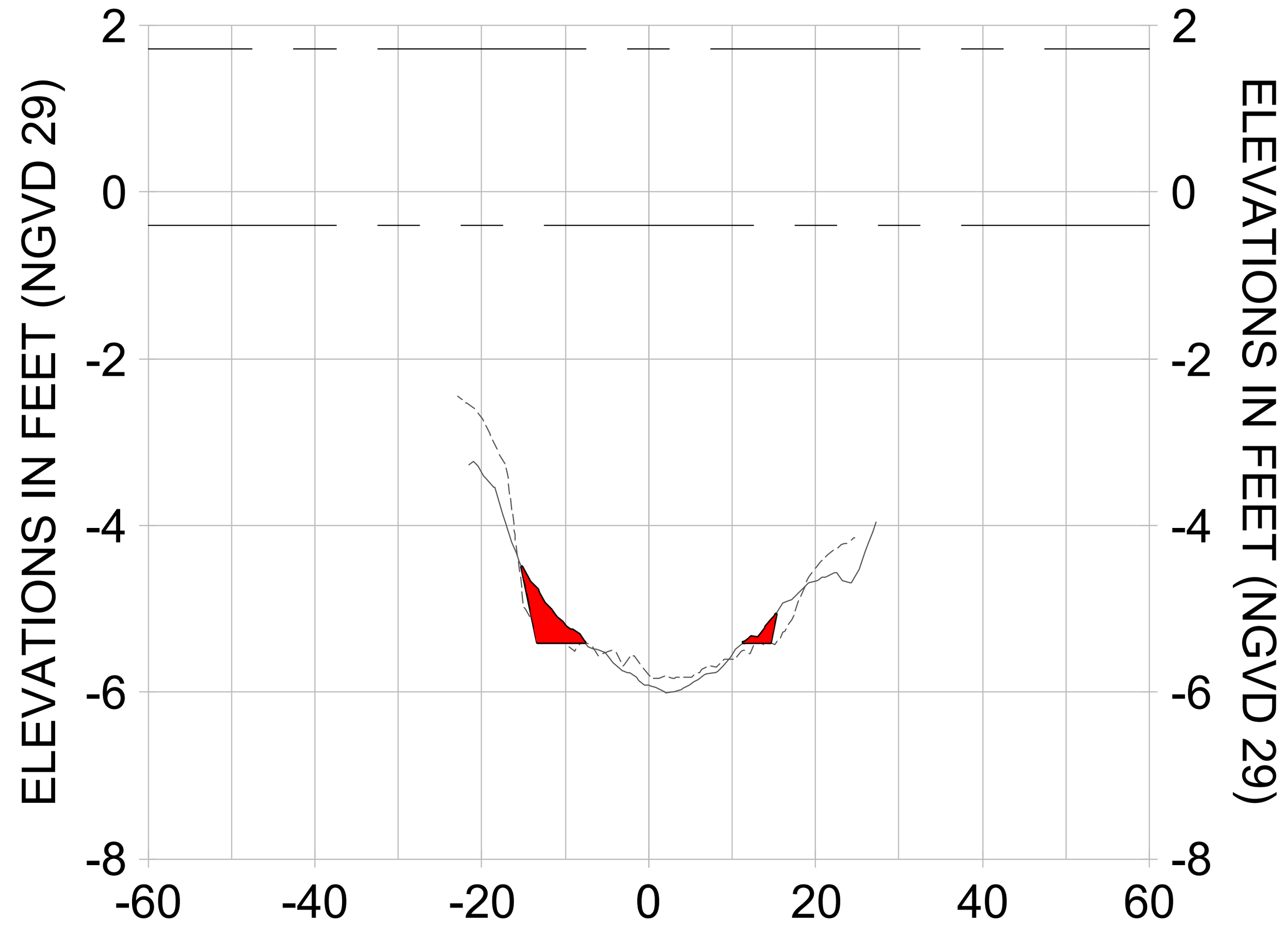


12+50

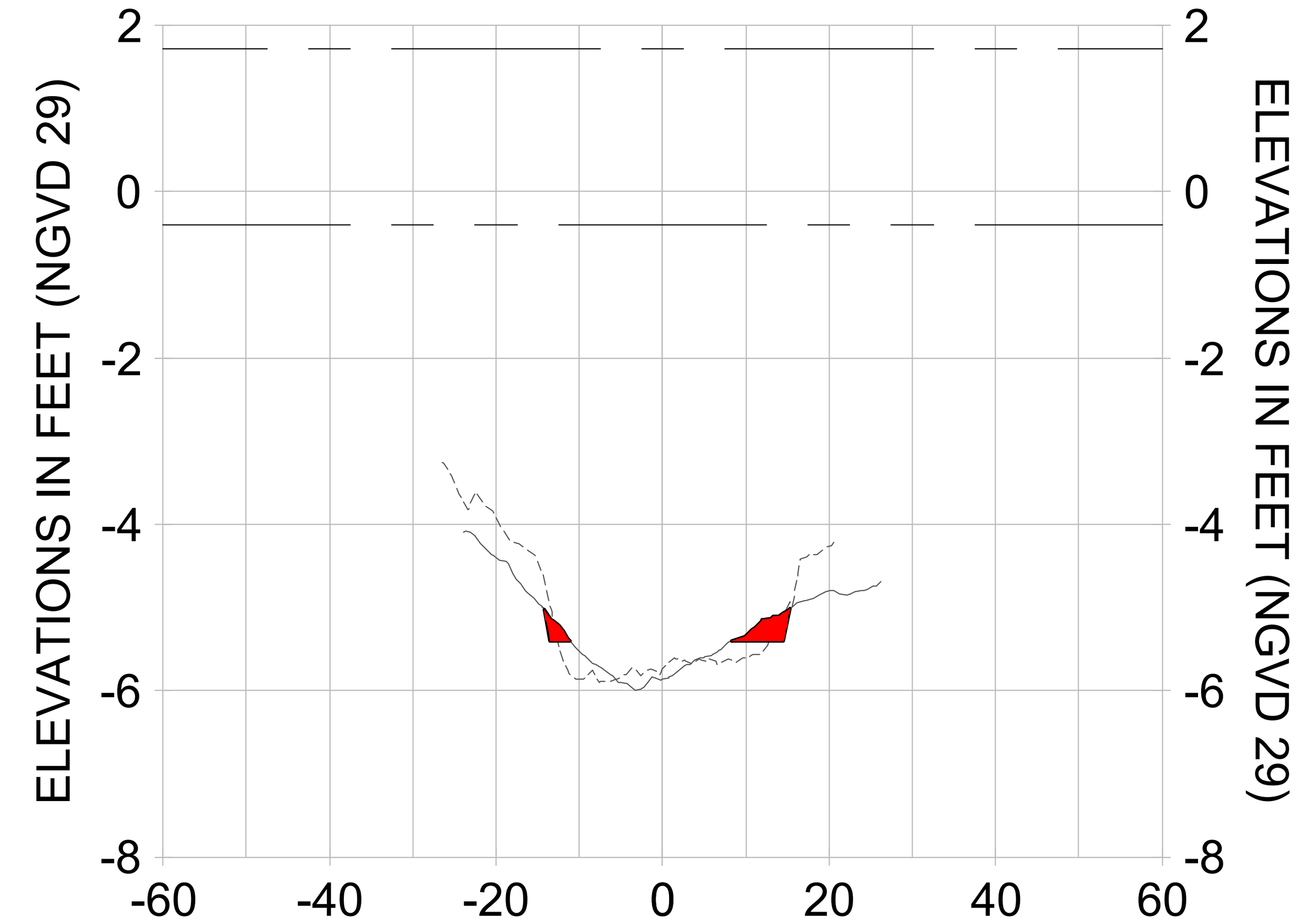


13+25

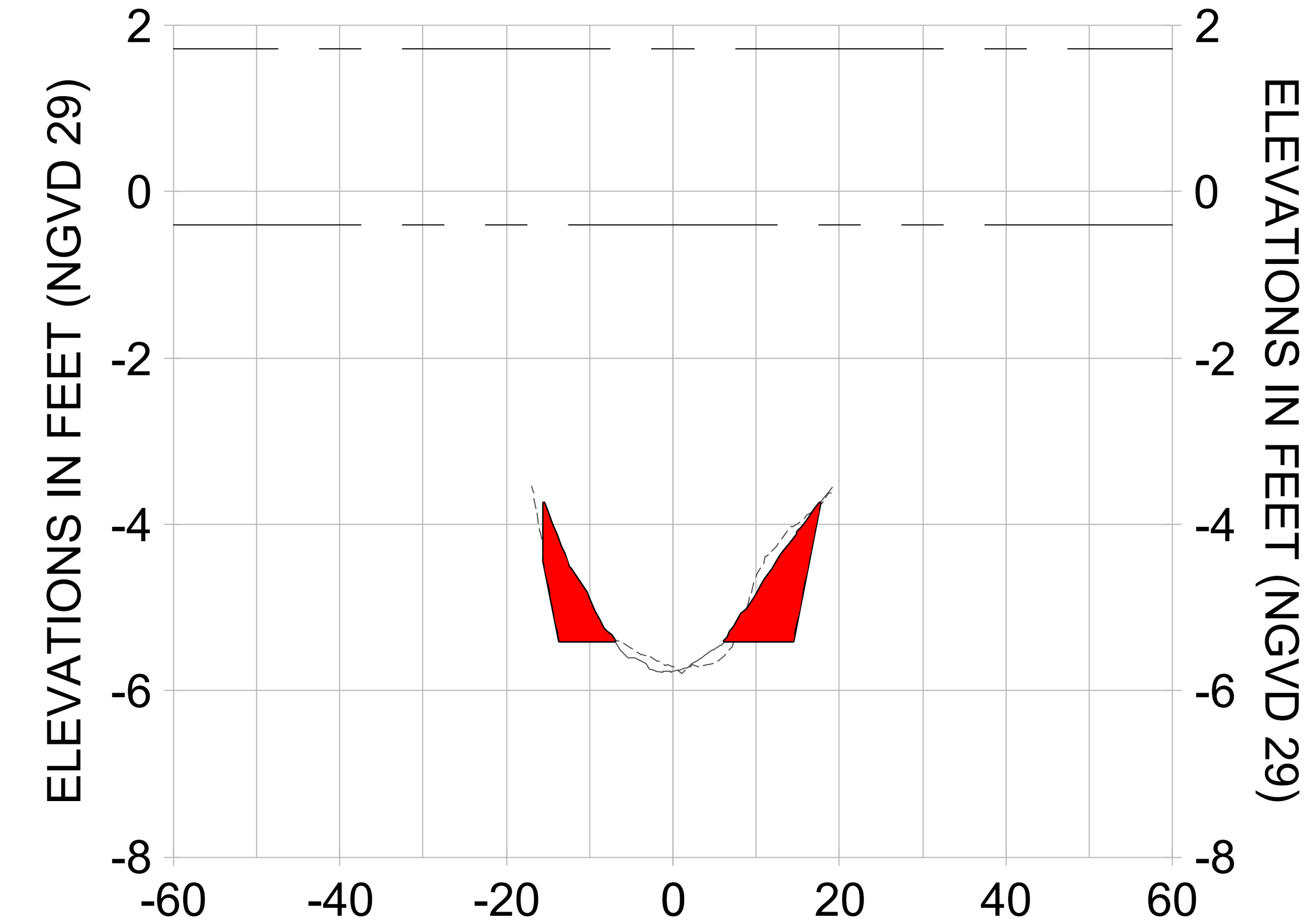


11+50

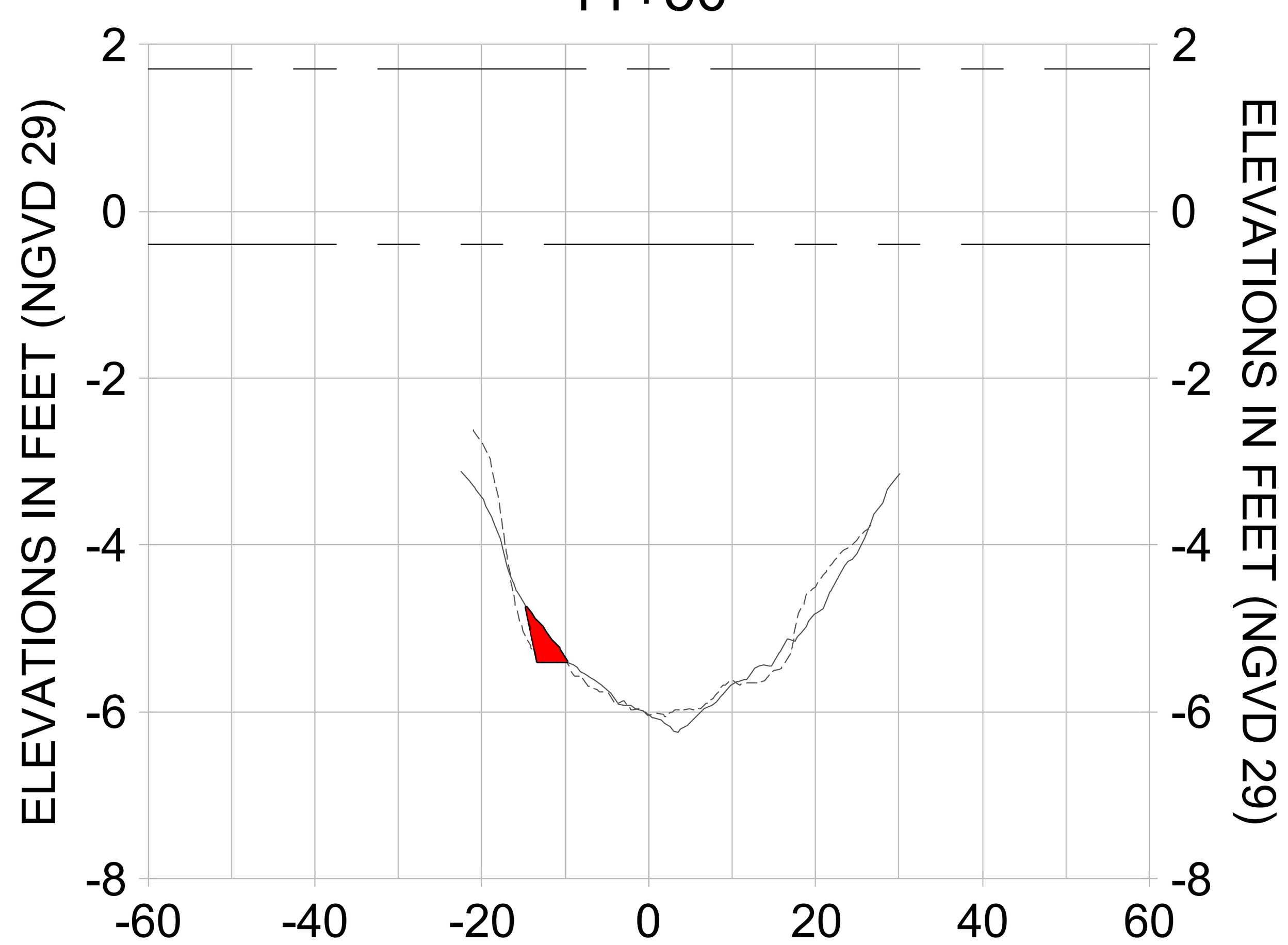


12+25

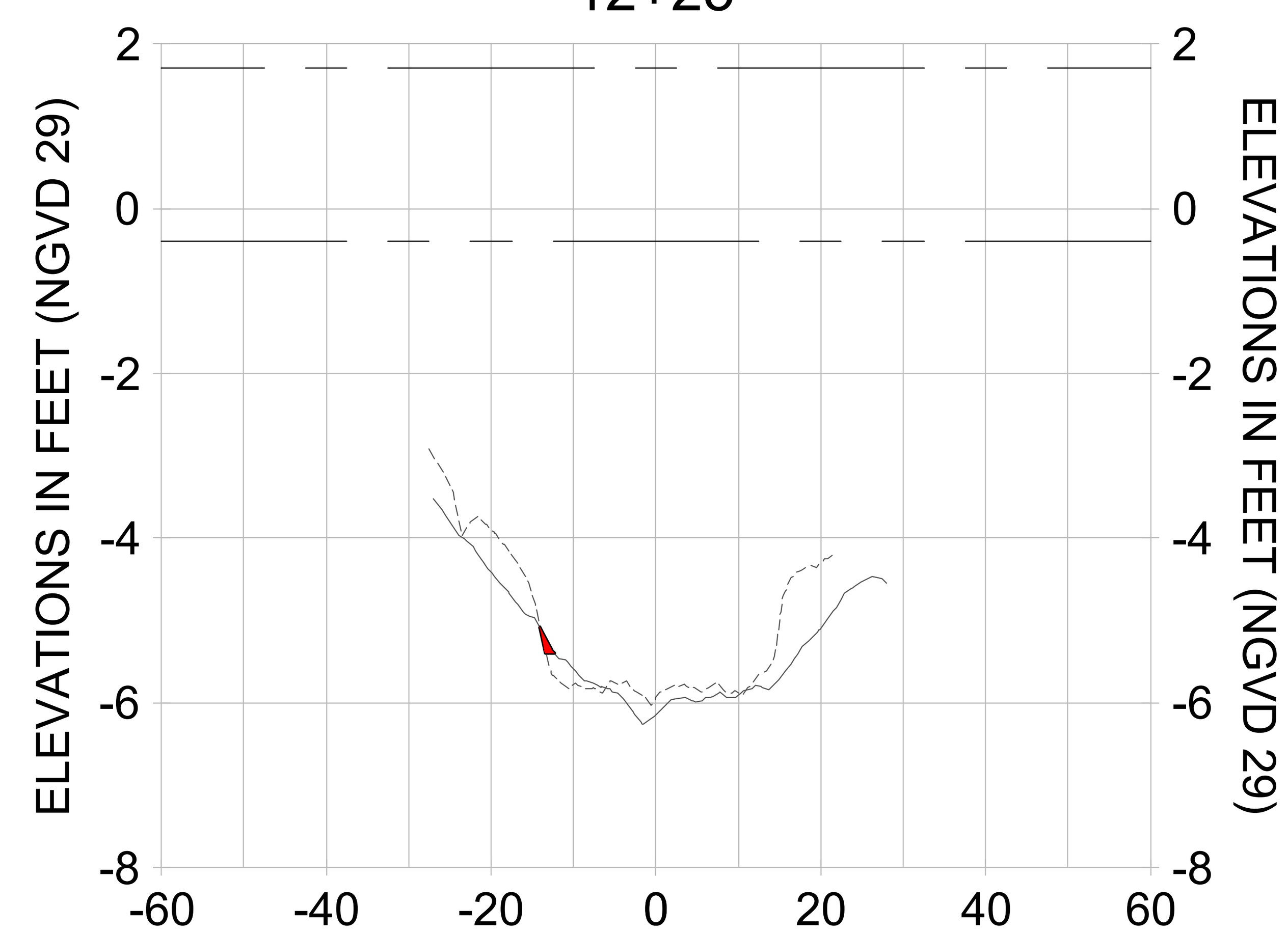


13+00

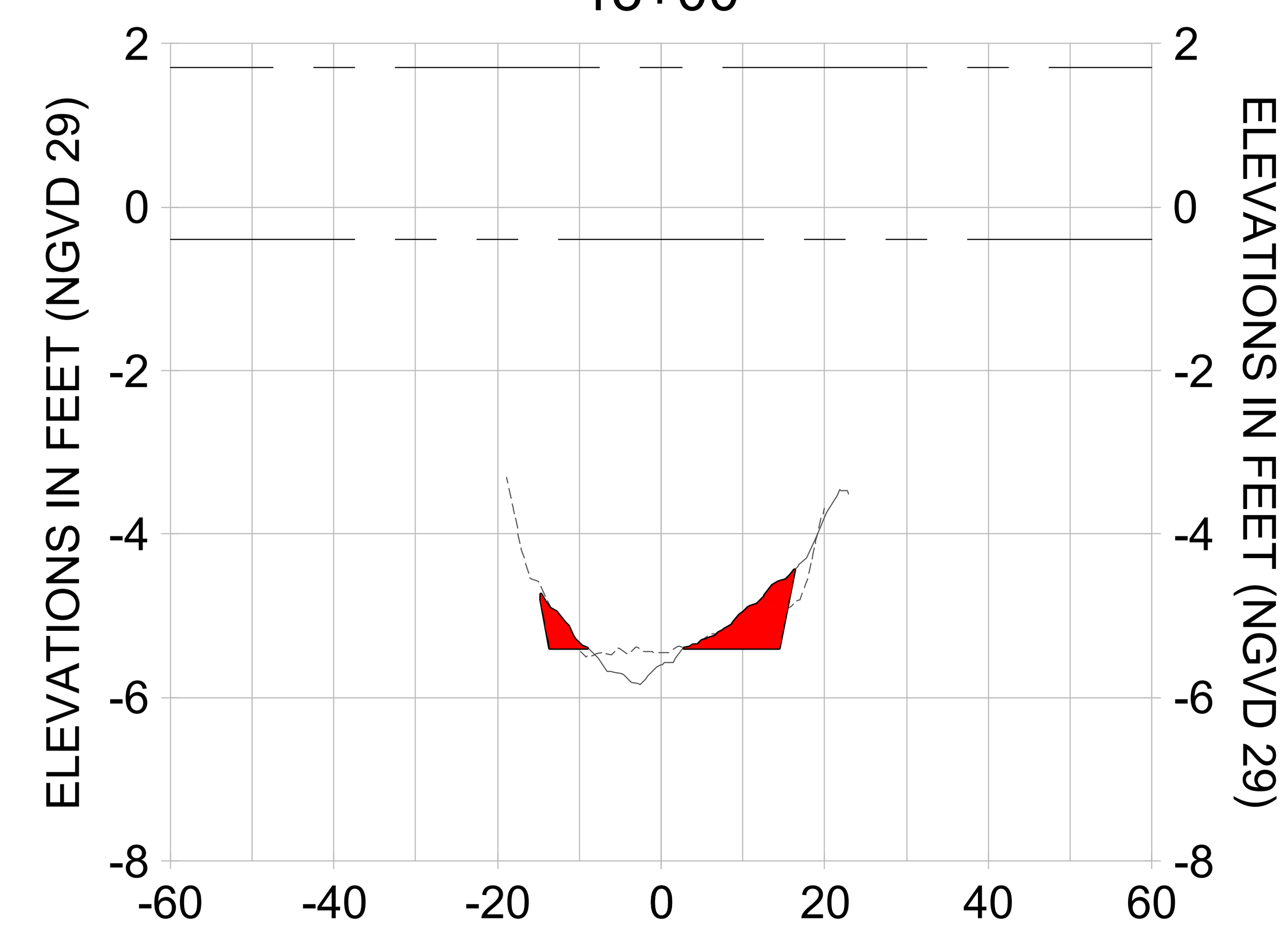


11+25

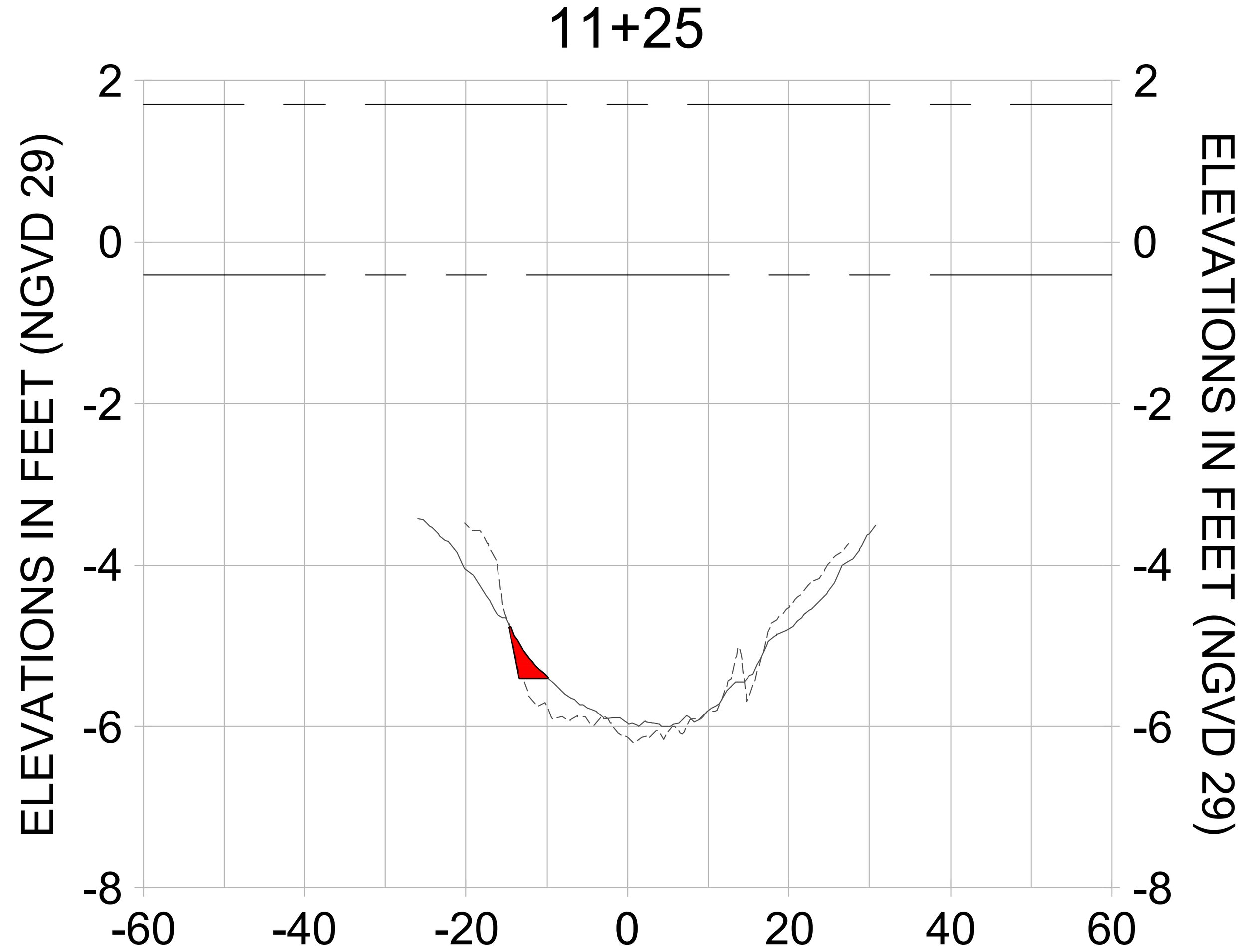


12+00

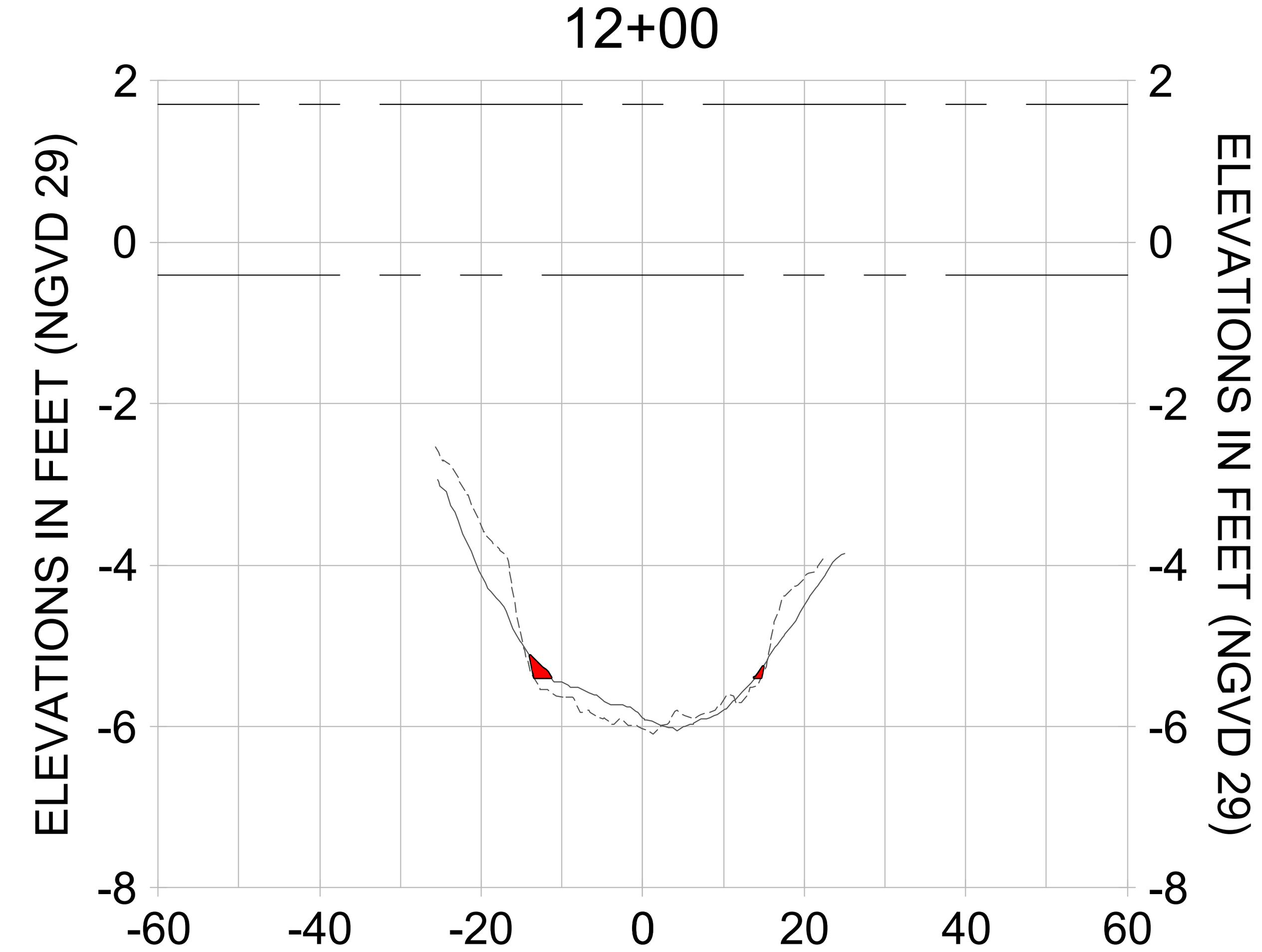


12+75

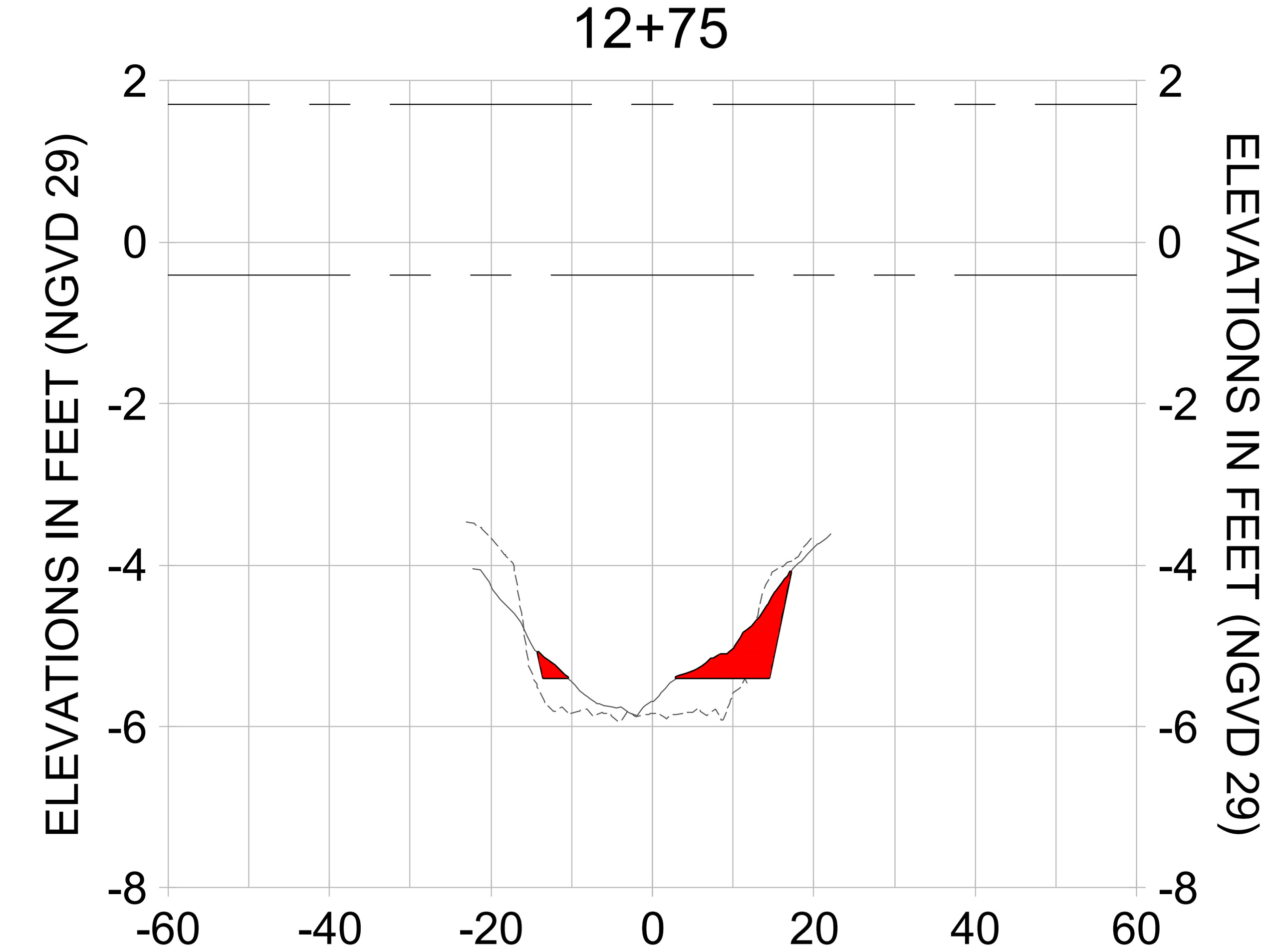


HORIZONTAL SCALE: 1" = 20'
VERTICAL SCALE: 1" = 2'

LEGEND:
- AS-BUILT SURVEY (AUGUST 2012)
- MULTI-BEAM SURVEY (AUGUST 2019)
- DREDGE TEMPLATE (-5.4' NGVD 29)
- DREDGE REMOVAL (TO -5.4' NGVD 29)
- MEAN HIGH WATER (1.71' NGVD 29)
- MEAN LOW WATER (-0.40' NGVD 29)

CITY OF NAPLES ON THE GULF FLORIDA

| REV. | BY | DATE | DESCRIPTION |
|---|---|---|---|
| 8 | | | |
| 7 | | | |
| 6 | | | |
| 5 | | | |
| 4 | | | |
| 3 | | | |
| 2 | | | |
| 1 | | | |

**ORIGINAL ISSUED DATE :**

ENGINEER OF RECORD:
JEFFREY R. TABAR - FL P.E. #54094

DATE:

NOTICE:
THE INFORMATION IN THIS DOCUMENT WAS PREPARED BY STANTEC. WHILE STANTEC HAS TAKEN ALL REASONABLE STEPS TO ASSURE THE ACCURACY OF THE INFORMATION CONTAINED IN THIS DOCUMENT, IT CANNOT GUARANTEE THAT CHANGES OR ALTERATIONS TO THIS DOCUMENT WILL NOT BE MADE BY PERSONS OTHER THAN STANTEC PERSONNEL AFTER THE DOCUMENT LEAVES THE POSSESSION OF STANTEC. CHANGES OR ALTERATIONS MAY BE SAFETY RELATED AND RESULT IN DAMAGE TO PROPERTY, PERSONAL INJURY OR DEATH. IF VERIFICATION OF THE INFORMATION CONTAINED IN THIS DOCUMENT IS NEEDED, CONTACT SHOULD BE MADE DIRECTLY WITH STANTEC.
THIS DOCUMENT MUST BE COMPARED TO THE ORIGINAL HARD COPY, WITH CERTIFIED RAISED SEAL, IF APPLICABLE, IN ORDER TO INSURE THE ACCURACY OF THE INFORMATION CONTAINED THEREIN AND TO FURTHER INSURE THAT NO CHANGES, ALTERATIONS OR MODIFICATIONS HAVE BEEN MADE TO THE DOCUMENT. NO RELIANCE SHOULD EVER BE MADE ON A DOCUMENTATION TRANSMITTED OR REVIEWED BY COMPUTER OR OTHER ELECTRONIC MEANS UNLESS IT IS FIRST COMPARED TO THE ORIGINAL. STANTEC MAKES NO WARRANTIES, EXPRESS OR IMPLIED, CONCERNING THE ACCURACY OF THE INFORMATION CONTAINED IN ANY DOCUMENT TRANSMITTED OR REVIEWED BY COMPUTER OR OTHER ELECTRONIC MEANS.

CLIENT
**CITY OF NAPLES**
735 8TH STREET SOUTH
NAPLES, FL 34102

PROJECT
**EAST NAPLES BAY DREDGING**

TITLE
**CROSS SECTIONS - CANAL CC-CC**

Stantec
WWW.STANTEC.COM
5801 PELICAN BAY BLVD
SUITE 300
NAPLES, FL 34108
TEL. (239) 649-4040

| | |
|---|---|
| JOB NO.: | 2028113191 |
| DRAWN: | KHN |
| DESIGN: | MSS |
| CHECKED: | JRT |
| APPROVED: | MSS |
| SHEET NO. | C-212 |

**100% CONSTRUCTION PLANS**

User Name: rchambers
Drawing Name: \\Us0525-ppfss01\workgroup\2028\active\177311281\Stantec\East Naples Bay - 2019\DWG\Construction Drawings 22x34\C-200.dwg Oct 15, 2020 - 3:43pm

14+00

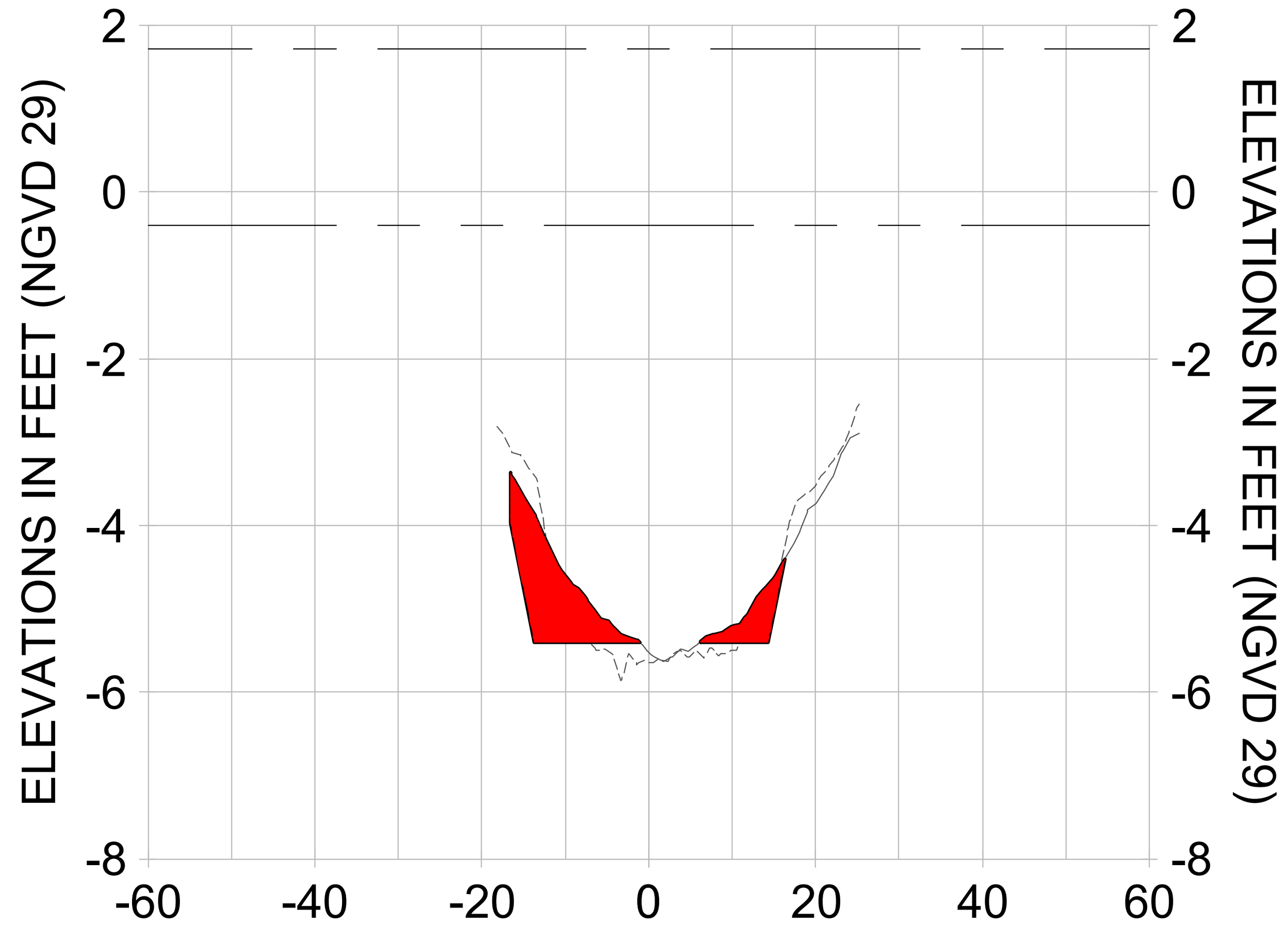


14+75

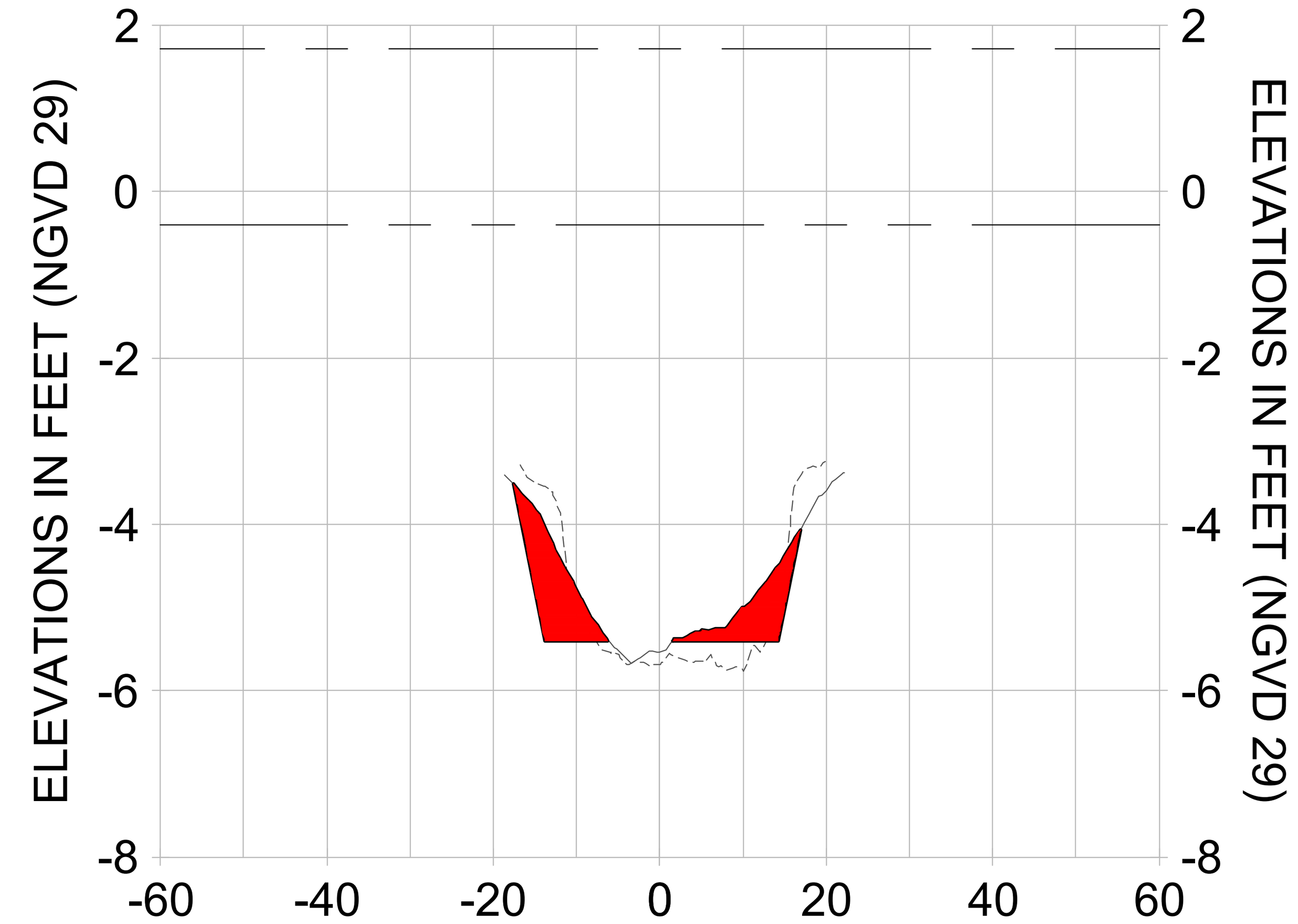


13+75

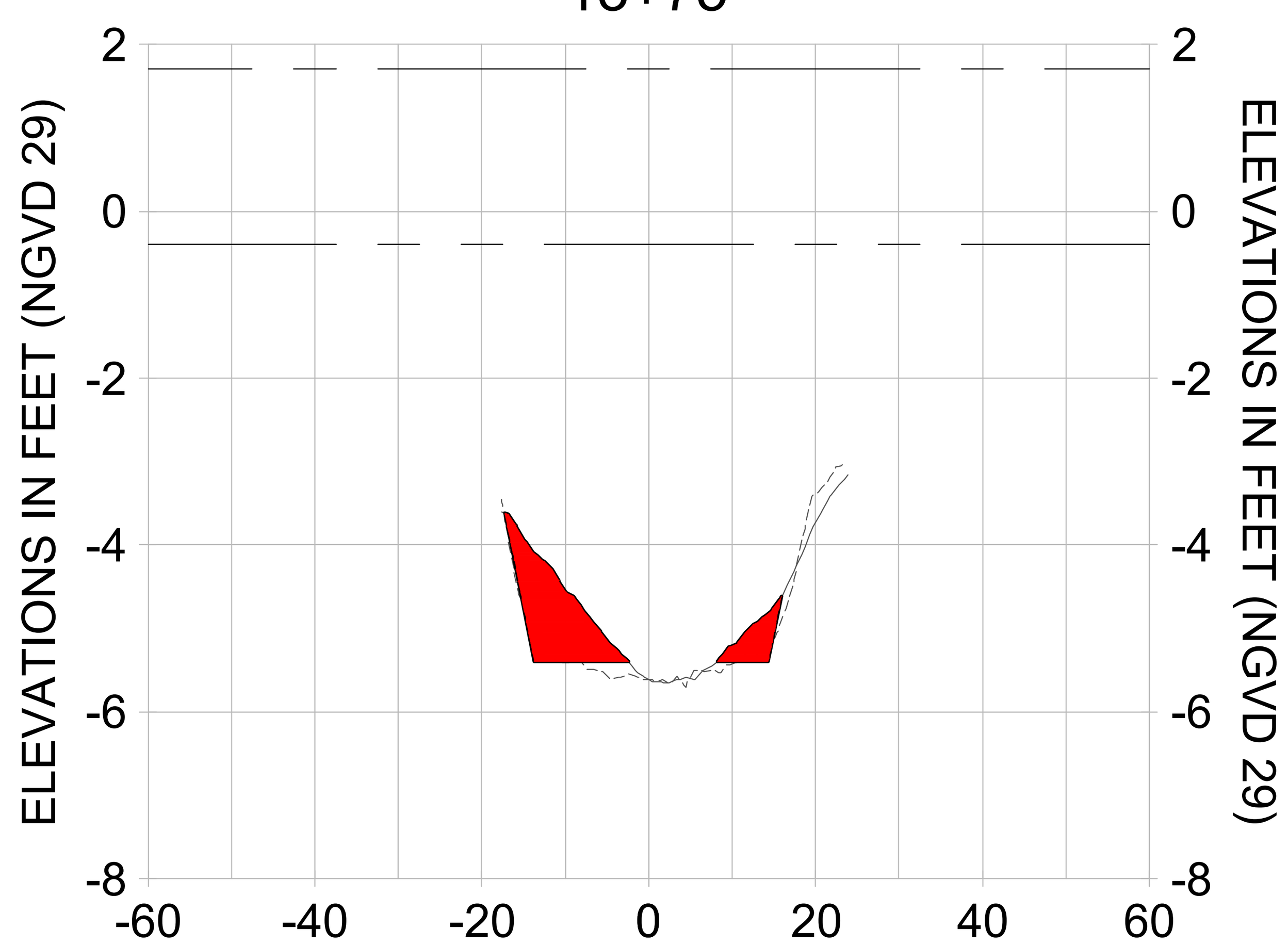


14+50

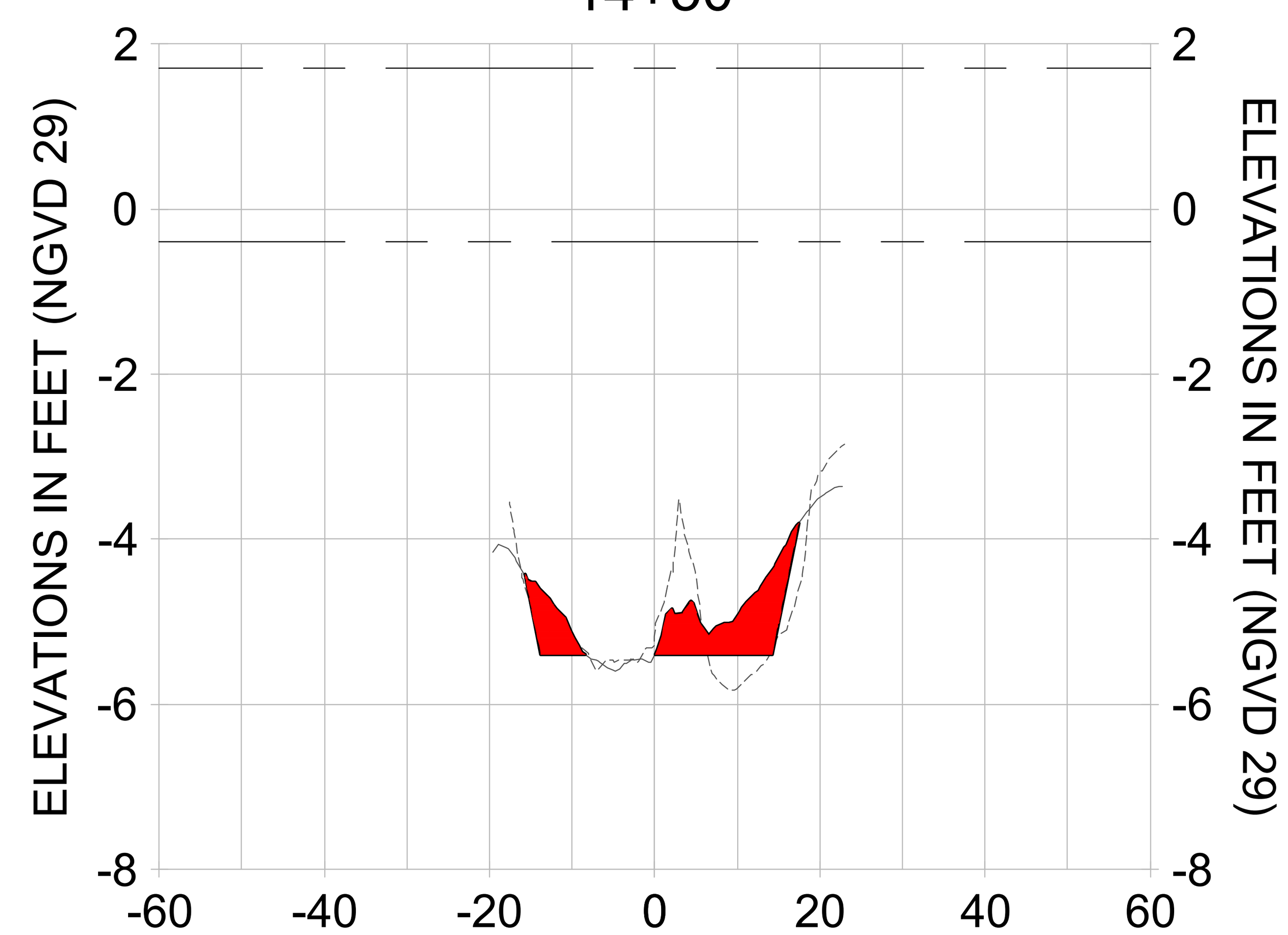


15+12

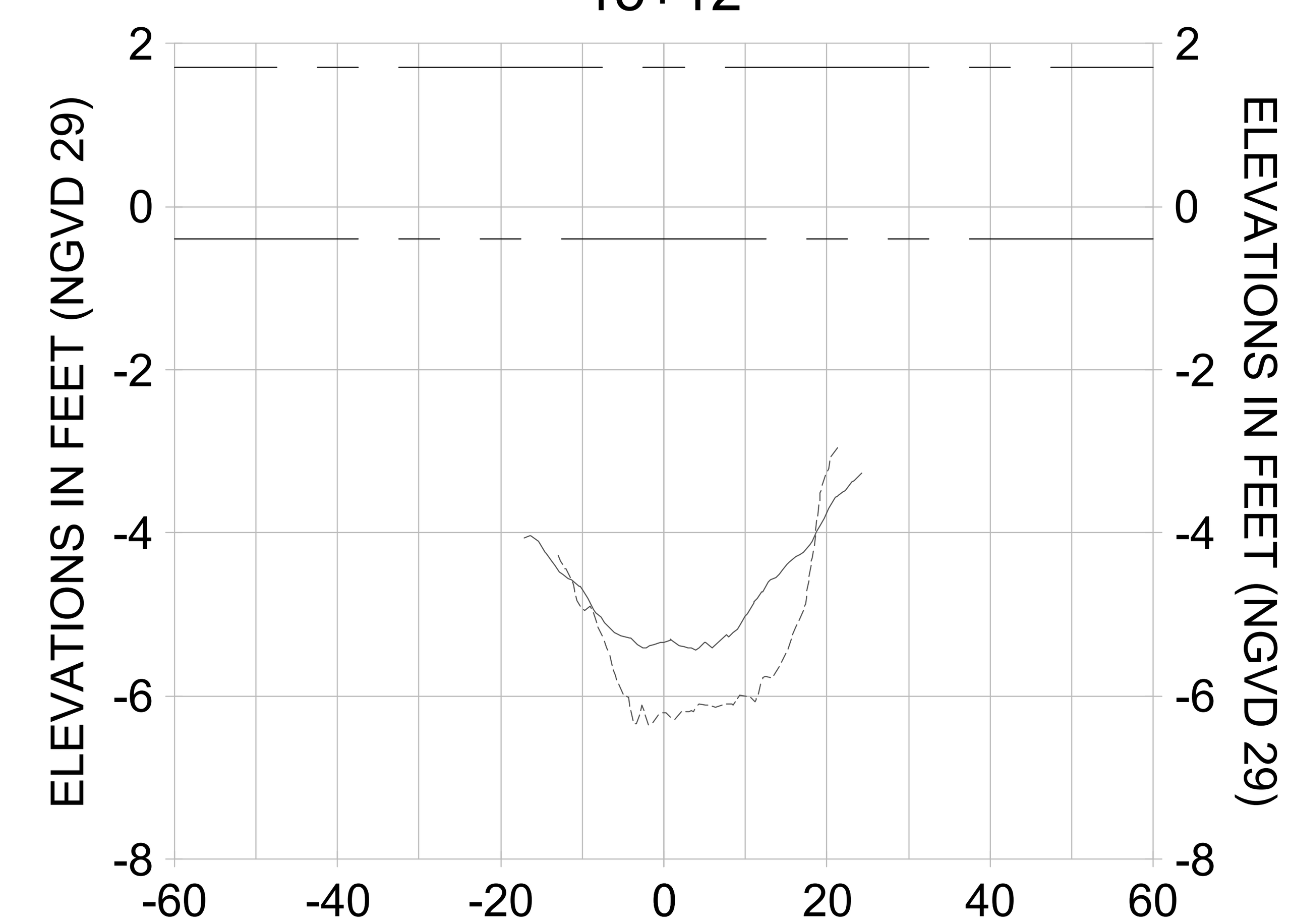


13+50

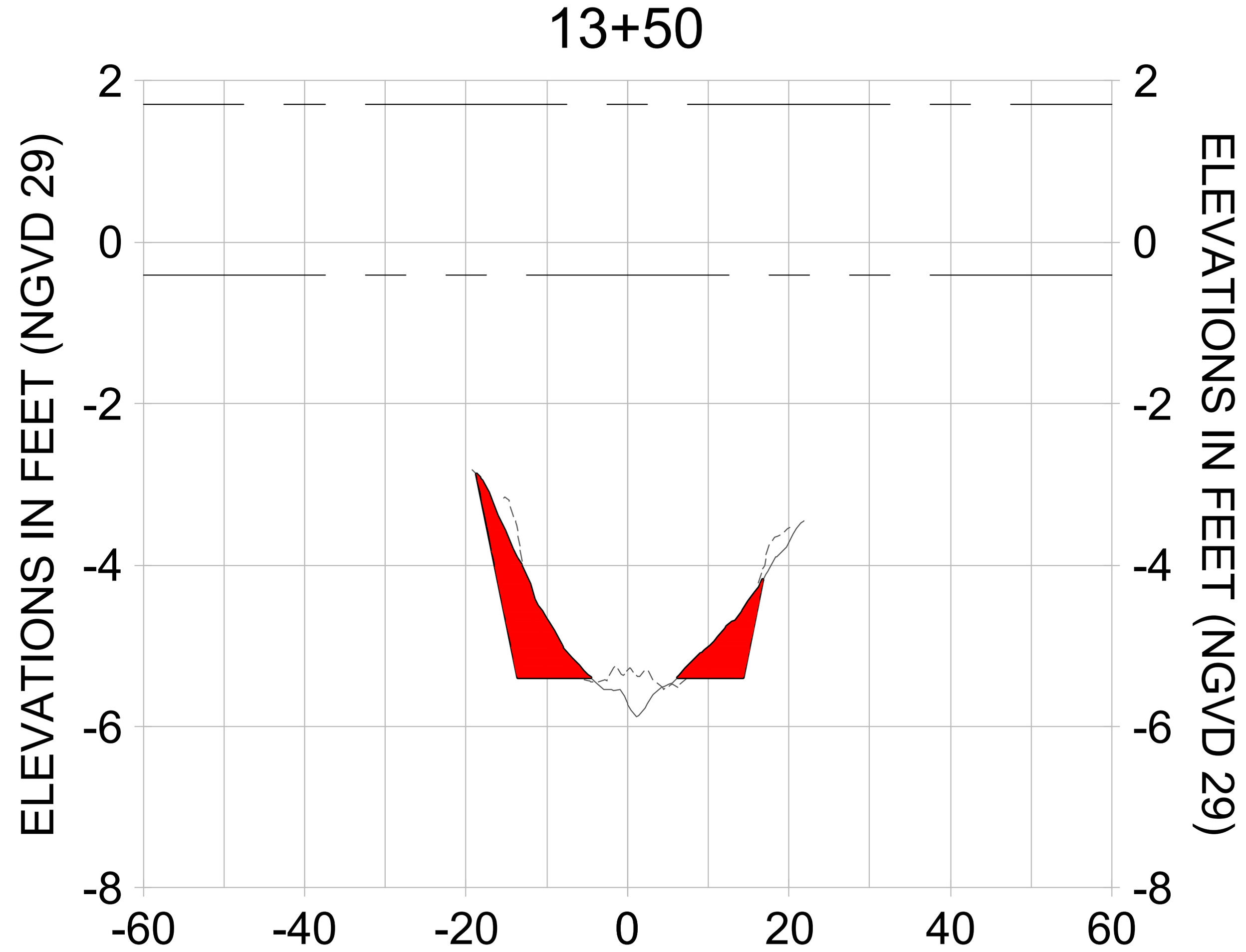


14+25

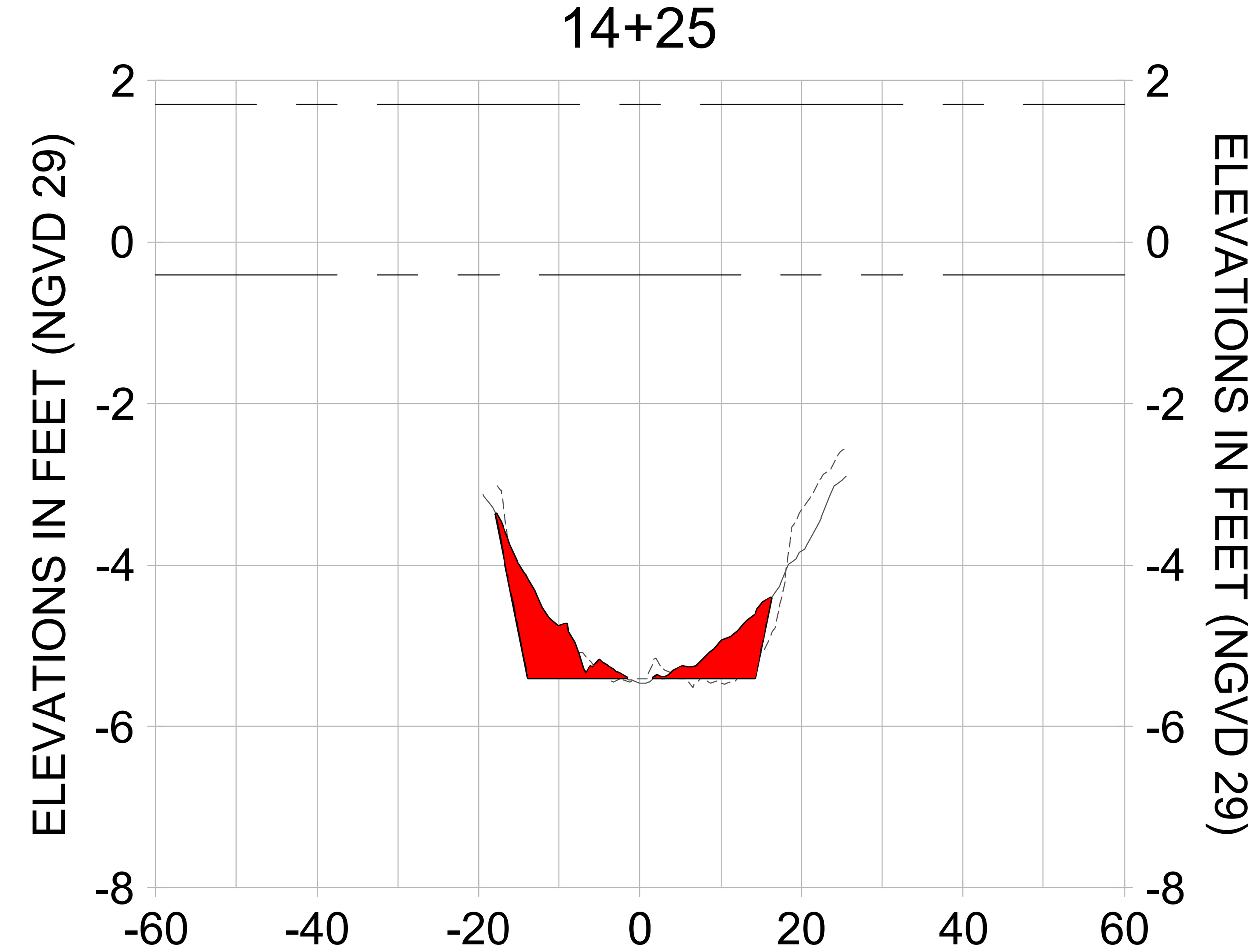


15+00

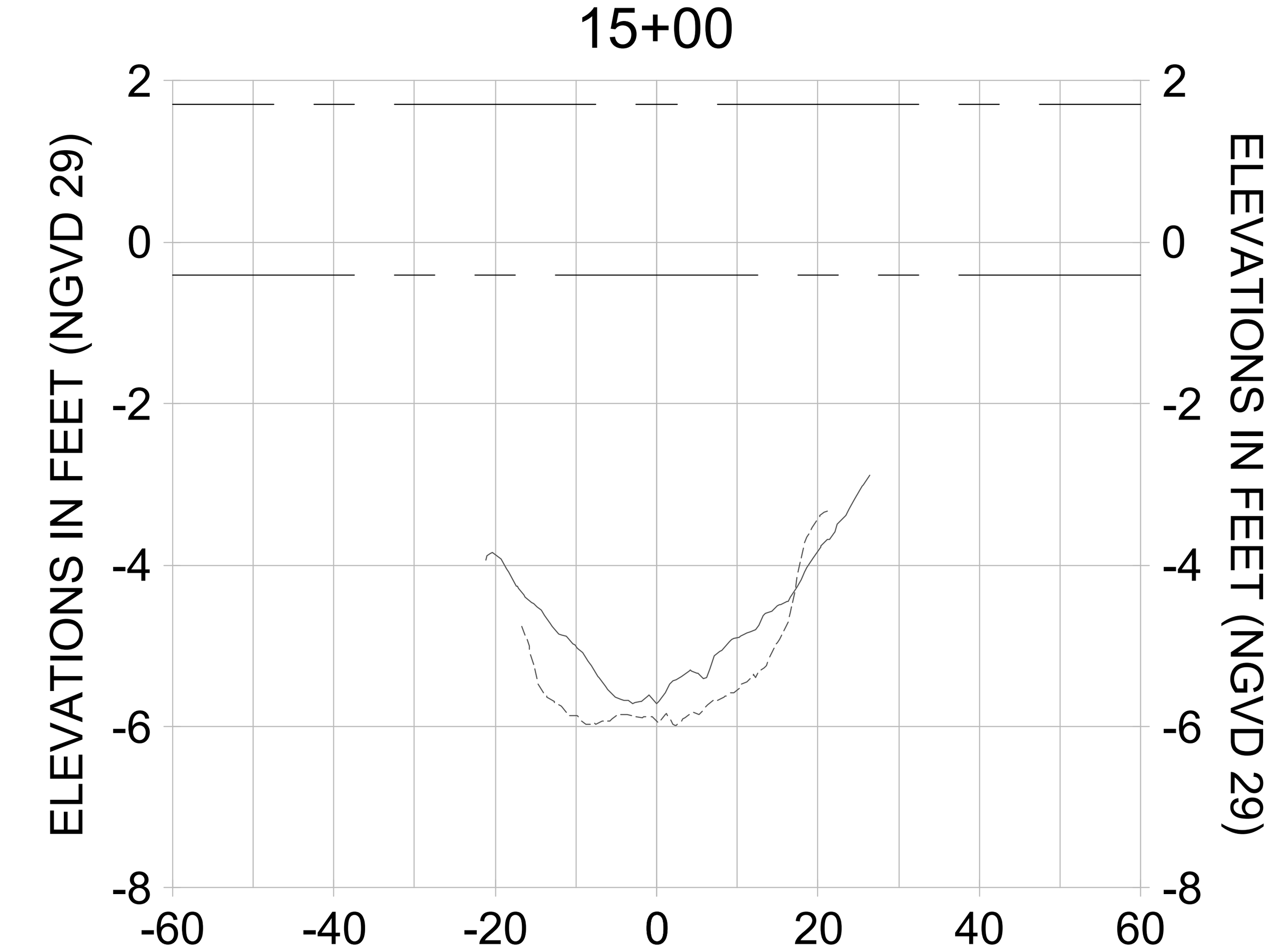


HORIZONTAL SCALE: 1" = 20'
VERTICAL SCALE: 1" = 2'

LEGEND:
- AS-BUILT SURVEY (AUGUST 2012)
- MULTI-BEAM SURVEY (AUGUST 2019)
- DREDGE TEMPLATE (-5.4' NGVD 29)
- DREDGE REMOVAL (TO -5.4' NGVD 29)
- MEAN HIGH WATER (1.71' NGVD 29)
- MEAN LOW WATER (-0.40' NGVD 29)

CITY OF NAPLES, FLORIDA — ON THE GULF

| REV. | BY | DATE | DESCRIPTION |
|---|---|---|---|
| 8 | | | |
| 7 | | | |
| 6 | | | |
| 5 | | | |
| 4 | | | |
| 3 | | | |
| 2 | | | |
| 1 | | | |

**ORIGINAL ISSUED DATE :**

ENGINEER OF RECORD:
JEFFREY R. TABAR - FL P.E. #54094

DATE:

NOTICE:
THE INFORMATION IN THIS DOCUMENT WAS PREPARED BY STANTEC. WHILE STANTEC HAS TAKEN ALL REASONABLE STEPS TO ASSURE THE ACCURACY OF THE INFORMATION CONTAINED IN THIS DOCUMENT, IT CANNOT GUARANTEE THAT CHANGES OR ALTERATIONS TO THIS DOCUMENT WILL NOT BE MADE BY PERSONS OTHER THAN STANTEC PERSONNEL AFTER THE DOCUMENT LEAVES THE POSSESSION OF STANTEC. CHANGES OR ALTERATIONS MAY BE SAFETY RELATED AND RESULT IN DAMAGE TO PROPERTY, PERSONAL INJURY OR DEATH. IF VERIFICATION OF THE INFORMATION CONTAINED IN THIS DOCUMENT IS NEEDED, CONTACT SHOULD BE MADE DIRECTLY WITH STANTEC.
THIS DOCUMENT MUST BE COMPARED TO THE ORIGINAL HARD COPY, WITH CERTIFIED RAISED SEAL, IF APPLICABLE, IN ORDER TO INSURE THE ACCURACY OF THE INFORMATION CONTAINED THEREIN AND TO FURTHER INSURE THAT NO CHANGES, ALTERATIONS OR MODIFICATIONS HAVE BEEN MADE TO THE DOCUMENT. NO RELIANCE SHOULD EVER BE MADE ON A DOCUMENTATION TRANSMITTED OR REVIEWED BY COMPUTER OR OTHER ELECTRONIC MEANS UNLESS IT IS FIRST COMPARED TO THE ORIGINAL. STANTEC MAKES NO WARRANTIES, EXPRESS OR IMPLIED, CONCERNING THE ACCURACY OF THE INFORMATION CONTAINED IN ANY DOCUMENT TRANSMITTED OR REVIEWED BY COMPUTER OR OTHER ELECTRONIC MEANS.

CLIENT
**CITY OF NAPLES**
735 8TH STREET SOUTH
NAPLES, FL 34102

PROJECT
**EAST NAPLES BAY DREDGING**

TITLE
**CROSS SECTIONS - CANAL CC-CC**

Stantec
WWW.STANTEC.COM
5801 PELICAN BAY BLVD
SUITE 300
NAPLES, FL 34108
TEL. (239) 649-4040

| | |
|---|---|
| JOB NO.: | 2028113191 |
| DRAWN: | KHN |
| DESIGN: | MSS |
| CHECKED: | JRT |
| APPROVED: | MSS |
| SHEET NO. | C-213 |

**100% CONSTRUCTION PLANS**

User Name: rchambers
Drawing Name: \\Us0525-ppfss01\workgroup\2028\active\177311281\Stantec\East Naples Bay - 2019\DWG\Construction Drawings 22x34\C-200.dwg Oct 15, 2020 - 3:43pm

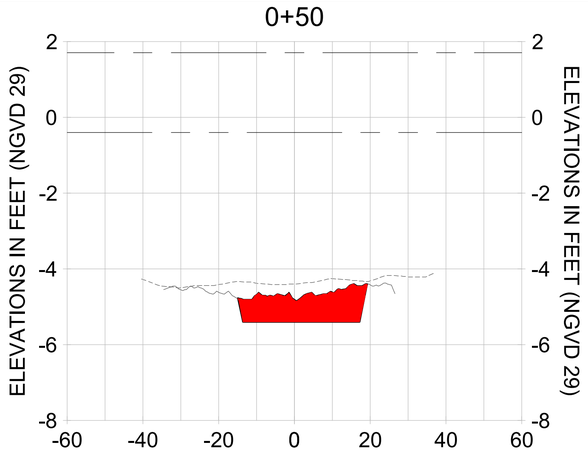


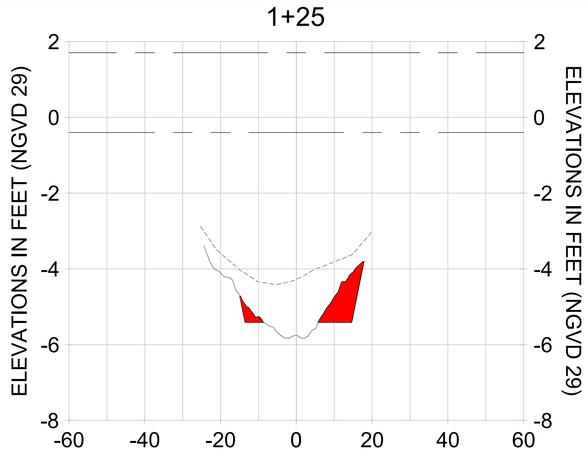


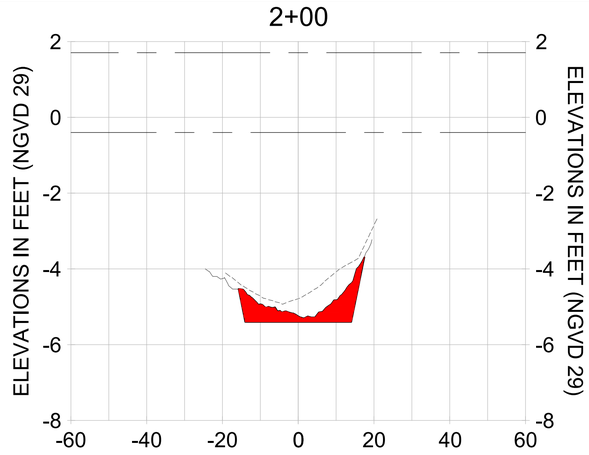


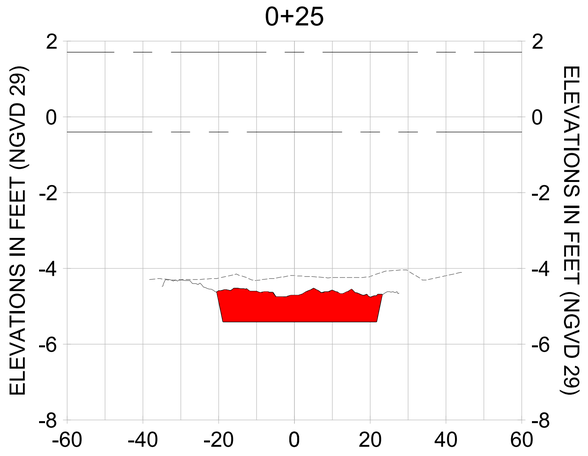


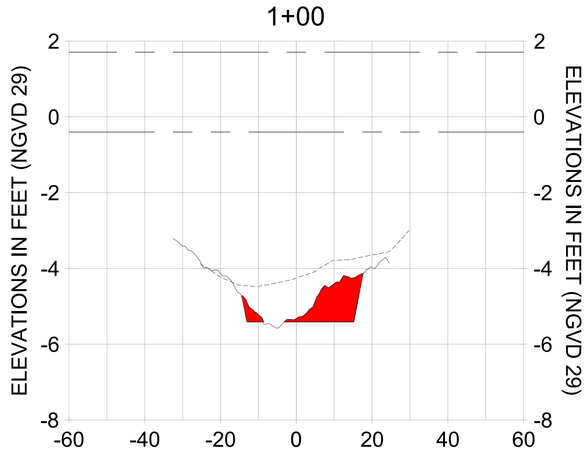


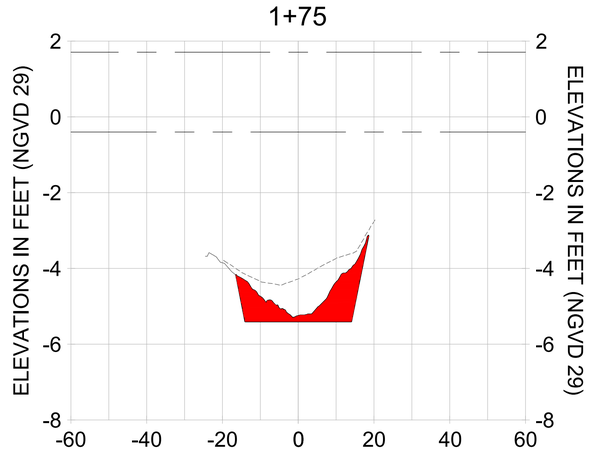


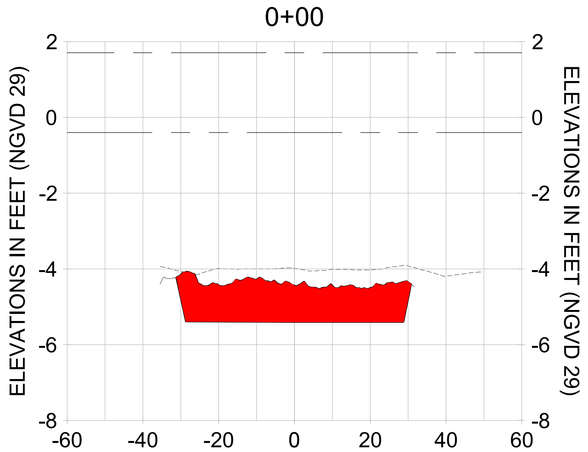


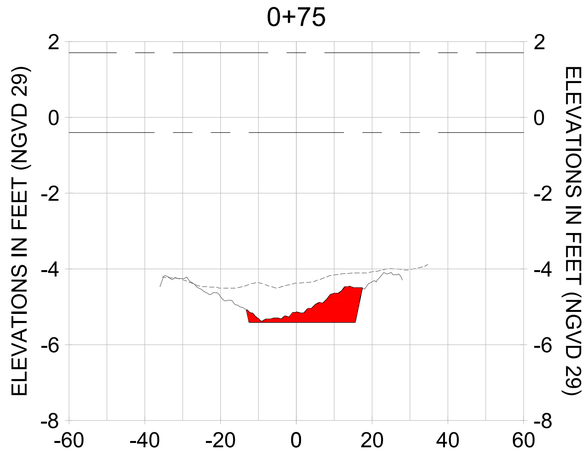


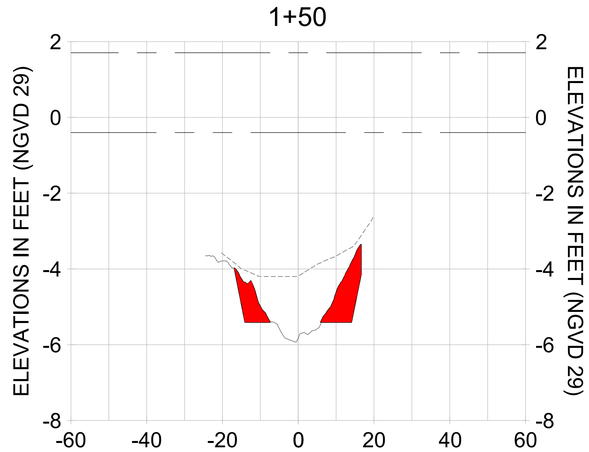


HORIZONTAL SCALE: 1" = 20'
VERTICAL SCALE: 1" = 2'

LEGEND:
- AS-BUILT SURVEY (AUGUST 2012)
- MULTI-BEAM SURVEY (AUGUST 2019)
- DREDGE TEMPLATE (-5.4' NGVD 29)
- DREDGE REMOVAL (TO -5.4' NGVD 29)
- MEAN HIGH WATER (1.71' NGVD 29)
- MEAN LOW WATER (-0.40' NGVD 29)

CITY OF NAPLES, FLORIDA — ON THE GULF

| REV | DATE | DESCRIPTION |
|---|---|---|
| | | ORIGINAL ISSUED DATE : |

ENGINEER OF RECORD:
JEFFREY R. TABAR - FL P.E. #54094

DATE:

NOTICE:
THE INFORMATION IN THIS DOCUMENT WAS PREPARED BY STANTEC CONSULTING SERVICES INC. (STANTEC) USING ALL REASONABLE STEPS TAKEN AT THE TIME THE DOCUMENT WAS PREPARED. NO THIRD PARTY MAY RELY ON THE INFORMATION CONTAINED IN THIS DOCUMENT UNLESS STANTEC EXPRESSLY AUTHORIZES SUCH RELIANCE IN WRITING. STANTEC WILL NOT BE LIABLE FOR ANY ALTERATIONS OR MODIFICATIONS THAT ARE MADE TO THIS DOCUMENT AFTER THE DATE IT IS ISSUED. IF THE DOCUMENT LEAVES THE POSSESSION OF STANTEC BY ELECTRONIC MEANS AND IS ALTERED BY SOMEONE ELSE AFTER THAT TIME, STANTEC WILL NOT BE LIABLE FOR ANY LOSS, DAMAGE OR LIABILITY ARISING OUT OF ANY RELIANCE ON THE ALTERED ELECTRONIC DOCUMENT BY ANY RECIPIENT OR BY ANY PERSONAL INJURY OR DEATH, IF THE ALTERATIONS CAUSED THE LOSS, DAMAGE OR LIABILITY. IF THIS DOCUMENT IS TRANSFERRED BY ELECTRONIC MEANS, THE RECIPIENT IS SOLELY RESPONSIBLE FOR PROTECTING THE INTEGRITY OF THE DOCUMENT AND SHOULD NOT MODIFY IT AFTER THE TRANSFER. THIS DOCUMENT MUST BE COMPARED TO THE ORIGINAL HARD COPY SIGNED AND SEALED BY THE ENGINEER BEFORE ANY RELIANCE ON THE DOCUMENT IS MADE. IF YOU OBTAIN A COPY OF THIS DOCUMENT FROM A SOURCE OTHER THAN STANTEC AND YOU WISH TO CONFIRM THAT YOU HAVE A COPY OF THE DOCUMENT THAT HAS NOT BEEN MODIFIED, CONTACT STANTEC TO COMPARE YOUR COPY TO THE ORIGINAL. STANTEC MAKES NO WARRANTIES, EXPRESS OR IMPLIED, CONCERNING THE ACCURACY OF THE INFORMATION CONTAINED IN THIS DOCUMENT WHEN IT IS TRANSMITTED OR REVIEWED BY COMPUTER OR OTHER ELECTRONIC MEANS

CLIENT: CITY OF NAPLES
735 8TH STREET SOUTH
NAPLES, FL 34102

PROJECT: EAST NAPLES BAY DREDGING

TITLE: CROSS SECTIONS - CANAL BB-BB

Stantec
WWW.STANTEC.COM
5801 PELICAN BAY BLVD
SUITE 300
NAPLES, FL 34108
TEL. (239) 643-4040

| | |
|---|---|
| JOB NO.: | 2028113191 |
| DRAWN: | KHN |
| DESIGN: | MSS |
| CHECKED: | JRT |
| APPROVED: | MSS |
| SHEET NO. | C-214 |

100% CONSTRUCTION PLANS

User Name: rdhanbera
Drawing Name: \\Ubi3525-ppfs01\\workgroup2028\active\177311281\Stantec\East Naples Bay - 2019\DWG\Construction Drawings 22x34\C-201.dwg Oct 15, 2020 - 3:55pm

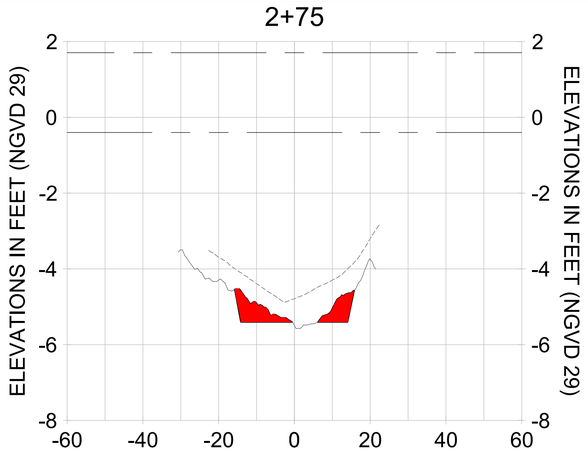


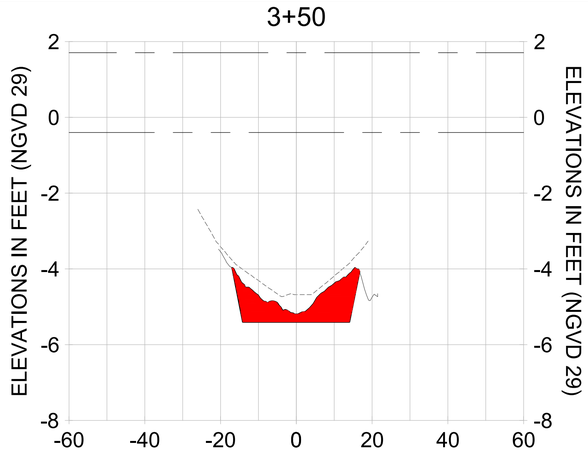


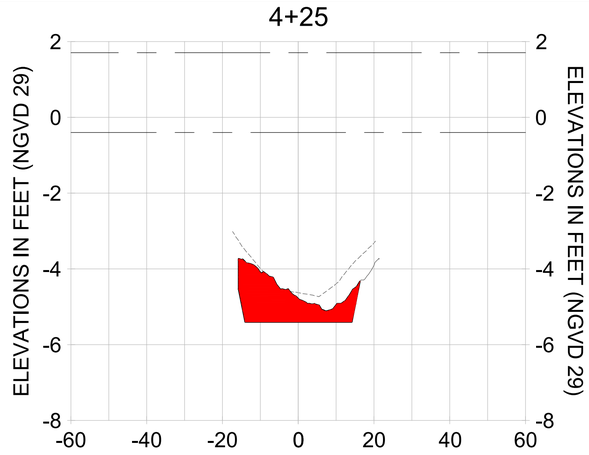


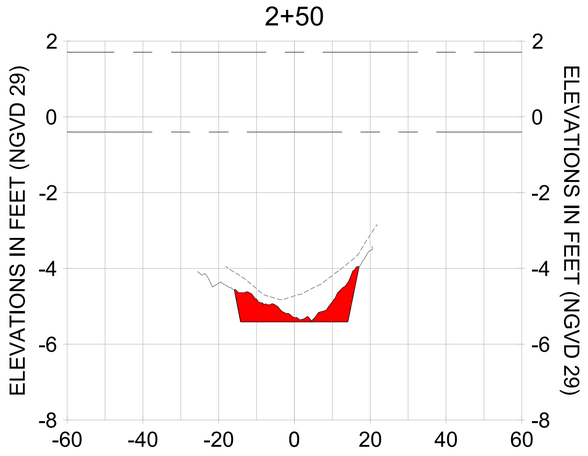


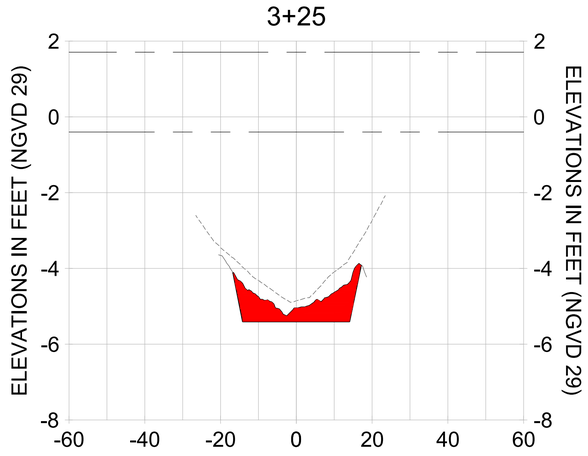


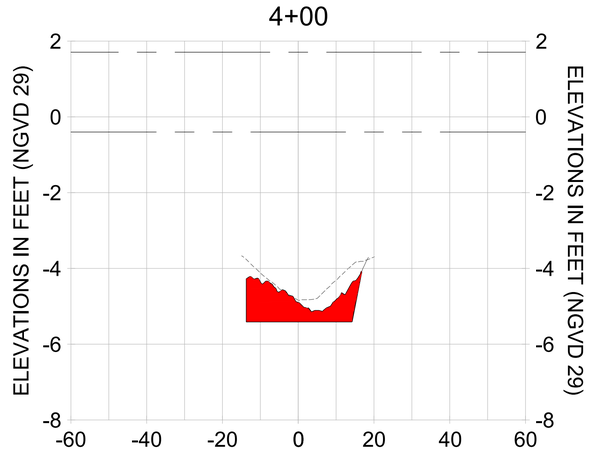


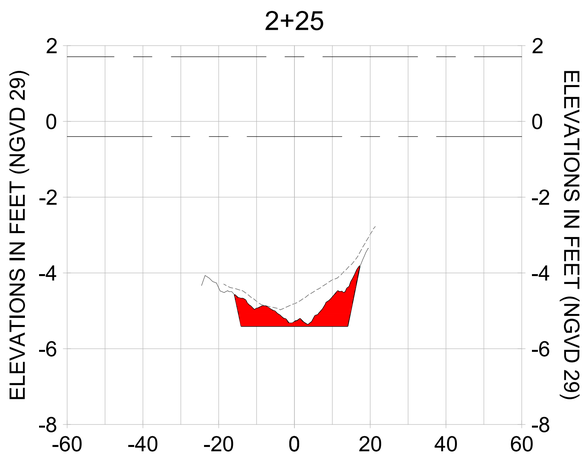


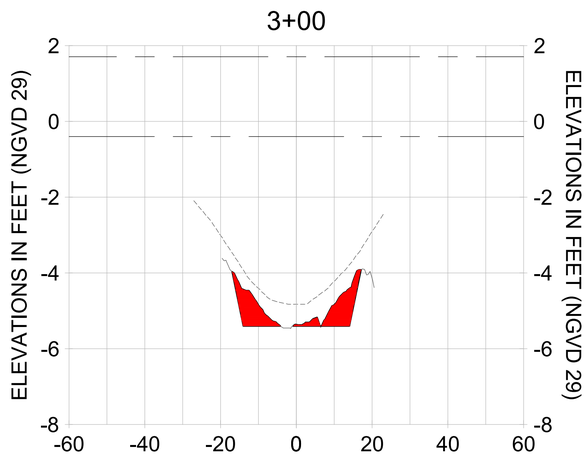


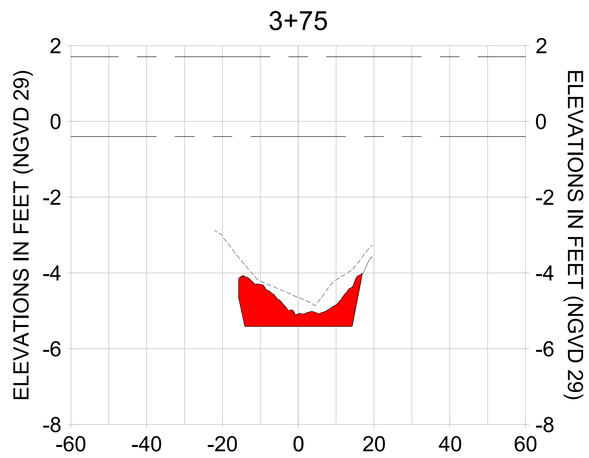


HORIZONTAL SCALE: 1" = 20'
VERTICAL SCALE: 1" = 2'

LEGEND:
- AS-BUILT SURVEY (AUGUST 2012)
- MULTI-BEAM SURVEY (AUGUST 2019)
- DREDGE TEMPLATE (-5.4' NGVD 29)
- DREDGE REMOVAL (TO -5.4' NGVD 29)
- MEAN HIGH WATER (1.71' NGVD 29)
- MEAN LOW WATER (-0.40' NGVD 29)

CITY OF NAPLES, FLORIDA — ON THE GULF

| BY | DATE | DESCRIPTION |
|---|---|---|
| | | ORIGINAL ISSUED DATE : |

ENGINEER OF RECORD:
JEFFREY R. TABAR - FL P.E. #54094

DATE:

NOTICE:
THE INFORMATION IN THIS DOCUMENT WAS PREPARED BY STANTEC. WHILE STANTEC HAS TAKEN ALL REASONABLE STEPS TO ENSURE THAT THE INFORMATION CONTAINED IN THIS DOCUMENT IS ACCURATE AND COMPLETE, STANTEC WILL NOT BE MADE BY ANYONE OTHER THAN STANTEC. STANTEC DISCLAIMS ANY RESPONSIBILITY FOR ALTERATIONS TO THIS DOCUMENT WILL NOT BE MADE BY ANYONE OTHER THAN STANTEC. STANTEC DISCLAIMS ANY RESPONSIBILITY FOR ALTERATIONS OR MODIFICATIONS HAVE BEEN MADE TO THE DOCUMENT AFTER THE DOCUMENT LEAVES THE POSSESSION OF STANTEC. CHANGES TO THE INFORMATION CONTAINED IN THIS DOCUMENT MAY HAVE OCCURRED AFTER THE DOCUMENT WAS ISSUED BY STANTEC. IF THIS DOCUMENT IS RECEIVED BY COMPUTER MEDIA, IT IS THE RECIPIENT'S RESPONSIBILITY TO REVIEW AND ACCEPT THE DOCUMENT AND ITS CONTENTS PRIOR TO USE. STANTEC'S PROFESSIONAL SEAL APPEARING ON THIS DOCUMENT IS NOT TO BE USED IN ANY MANNER THAT IMPLIES STANTEC'S APPROVAL OF ANY SUBSEQUENT ALTERATIONS OR MODIFICATIONS TO THE DOCUMENT. IF ANY ALTERATIONS OR MODIFICATIONS ARE MADE TO THE DOCUMENT, THE PERSON MAKING THOSE ALTERATIONS OR MODIFICATIONS SHALL REMOVE STANTEC'S SEAL FROM THE DOCUMENT AND SHALL ASSUME SOLE RESPONSIBILITY FOR THE DOCUMENT. STANTEC MAKES NO WARRANTIES, EXPRESS OR IMPLIED, CONCERNING THE ACCURACY OF THE INFORMATION CONTAINED IN THIS DOCUMENT IF THE DOCUMENT IS TRANSMITTED OR REVIEWED BY COMPUTER OR OTHER ELECTRONIC MEANS.

CLIENT: CITY OF NAPLES
735 8TH STREET SOUTH
NAPLES, FL 34102

PROJECT: EAST NAPLES BAY DREDGING

TITLE: CROSS SECTIONS - CANAL BB-BB

Stantec
WWW.STANTEC.COM
5801 PELICAN BAY BLVD
SUITE 300
NAPLES, FL 34108
TEL. (239) 649-4040

| | |
|---|---|
| JOB NO.: | 2028113191 |
| DRAWN: | KHN |
| DESIGN: | MSS |
| CHECKED: | JRT |
| APPROVED: | MSS |
| SHEET NO. | C-215 |

100% CONSTRUCTION PLANS

User Name: rchambers
Drawing Name: \\Ubi3525-ppfs01\\workgroup2028\active\173\1281\Stantec\East Naples Bay - 2019\DWG\Construction Drawings 22x34\C-201.dwg Oct 15, 2020 - 3:55pm

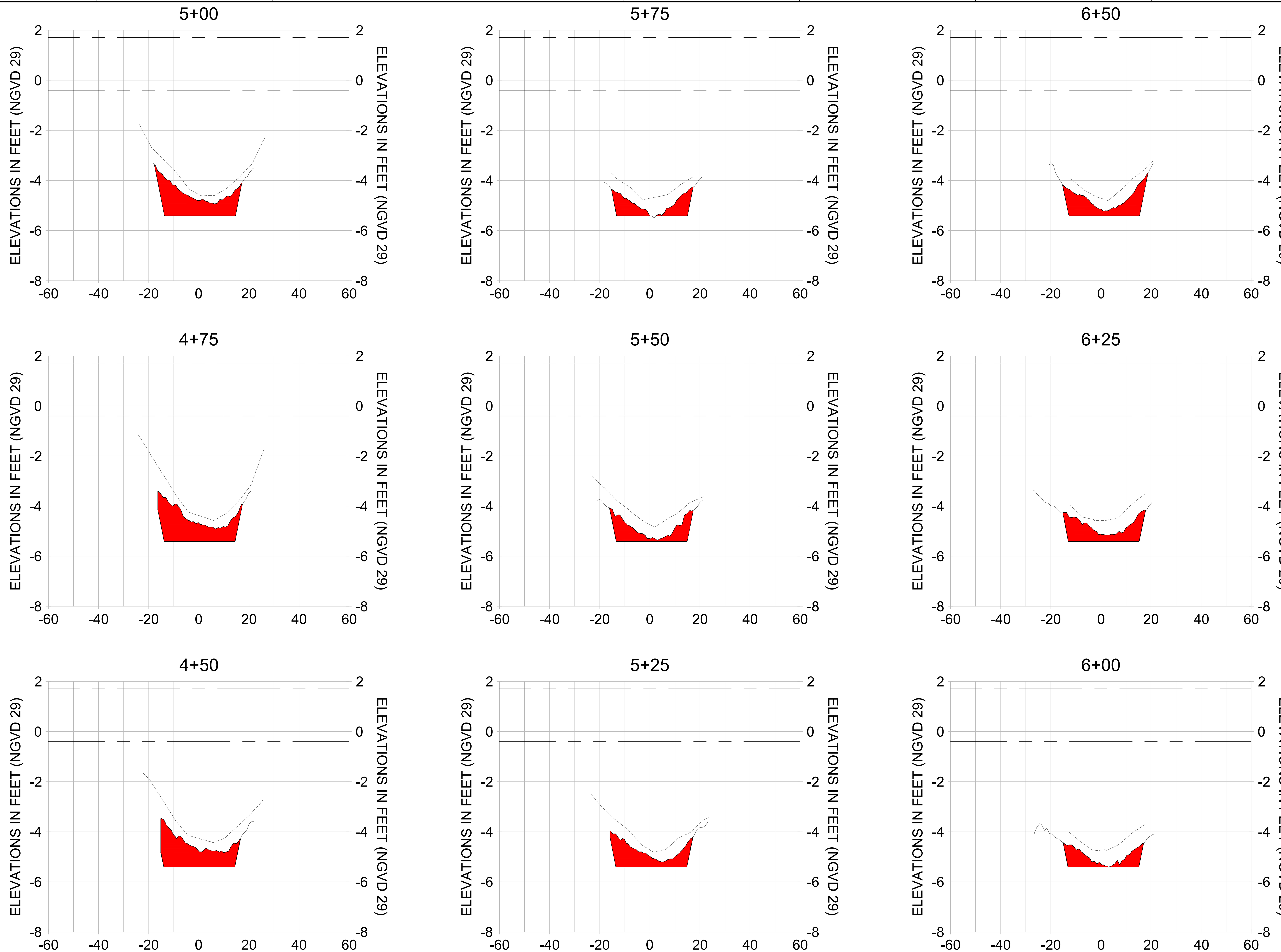


HORIZONTAL SCALE: 1" = 20'
VERTICAL SCALE: 1" = 2'

LEGEND:
- AS-BUILT SURVEY (AUGUST 2012)
- MULTI-BEAM SURVEY (AUGUST 2019)
- DREDGE TEMPLATE (-5.4' NGVD 29)
- DREDGE REMOVAL (TO -5.4' NGVD 29)
- MEAN HIGH WATER (1.71' NGVD 29)
- MEAN LOW WATER (-0.40' NGVD 29)

CITY OF NAPLES, FLORIDA — ON THE GULF

| REV. | BY | DATE | DESCRIPTION |
|---|---|---|---|
| 1 | | | |
| 2 | | | |
| 3 | | | |
| 4 | | | |
| 5 | | | |
| 6 | | | |
| 7 | | | |
| 8 | | | |

ORIGINAL ISSUED DATE :

ENGINEER OF RECORD:
JEFFREY R. TABAR - FL P.E. #54094

DATE:

NOTICE:
THE INFORMATION IN THIS DOCUMENT WAS PREPARED BY STANTEC. WHILE STANTEC HAS TAKEN ALL REASONABLE STEPS TO ASSURE THE ACCURACY OF THE INFORMATION CONTAINED IN THIS DOCUMENT, IT CANNOT GUARANTEE THAT CHANGES OR ALTERATIONS TO THIS DOCUMENT WILL NOT BE MADE BY PERSONS OTHER THAN STANTEC PERSONNEL AFTER THE DOCUMENT LEAVES THE POSSESSION OF STANTEC. CHANGES OR ALTERATIONS MAY BE SAFETY RELATED AND RESULT IN DAMAGE TO PROPERTY, PERSONAL INJURY OR DEATH. IF VERIFICATION OF THE INFORMATION CONTAINED IN THIS DOCUMENT IS NEEDED, CONTACT SHOULD BE MADE DIRECTLY WITH STANTEC.
THIS DOCUMENT MUST BE COMPARED TO THE ORIGINAL HARD COPY, WITH CERTIFIED RAISED SEAL, IF APPLICABLE, IN ORDER TO INSURE THE ACCURACY OF THE INFORMATION CONTAINED THEREIN AND TO FURTHER INSURE THAT NO CHANGES, ALTERATIONS OR MODIFICATIONS HAVE BEEN MADE TO THE DOCUMENT. NO RELIANCE SHOULD EVER BE MADE ON A DOCUMENTATION TRANSMITTED OR REVIEWED BY COMPUTER OR OTHER ELECTRONIC MEANS UNLESS IT IS FIRST COMPARED TO THE ORIGINAL. STANTEC MAKES NO WARRANTIES, EXPRESS OR IMPLIED, CONCERNING THE ACCURACY OF THE INFORMATION CONTAINED IN ANY DOCUMENT TRANSMITTED OR REVIEWED BY COMPUTER OR OTHER ELECTRONIC MEANS.

CLIENT
**CITY OF NAPLES**
735 8TH STREET SOUTH
NAPLES, FL 34102

PROJECT
**EAST NAPLES BAY DREDGING**

TITLE
**CROSS SECTIONS - CANAL BB-BB**

Stantec
WWW.STANTEC.COM
5801 PELICAN BAY BLVD
SUITE 300
NAPLES, FL 34108
TEL. (239) 649-4040

| | |
|---|---|
| JOB NO.: | 2028113191 |
| DRAWN: | KHN |
| DESIGN: | MSS |
| CHECKED: | JRT |
| APPROVED: | MSS |
| SHEET NO. | C-216 |

**100% CONSTRUCTION PLANS**

User Name: rchambers
Drawing Name: \\Us0525-ppfss01\workgroup\2028\active\177311281\Stantec\East Naples Bay - 2019\DWG\Construction Drawings 22x34\C-201.dwg Oct 15, 2020 - 3:50pm

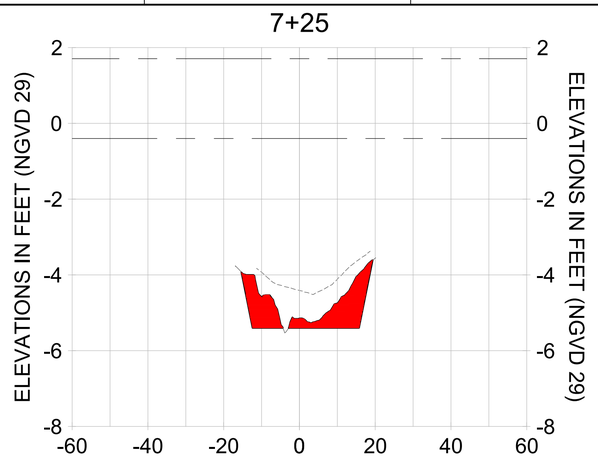


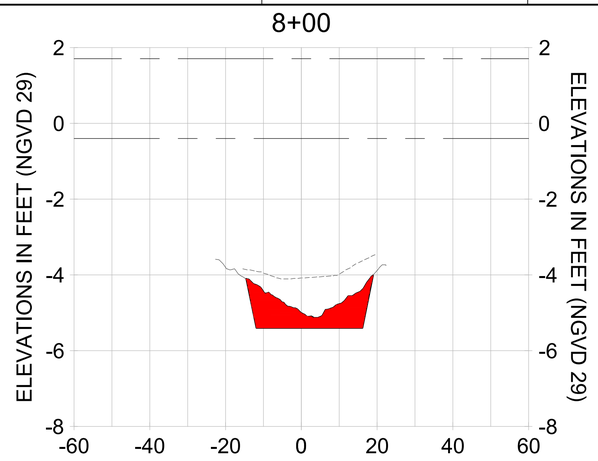


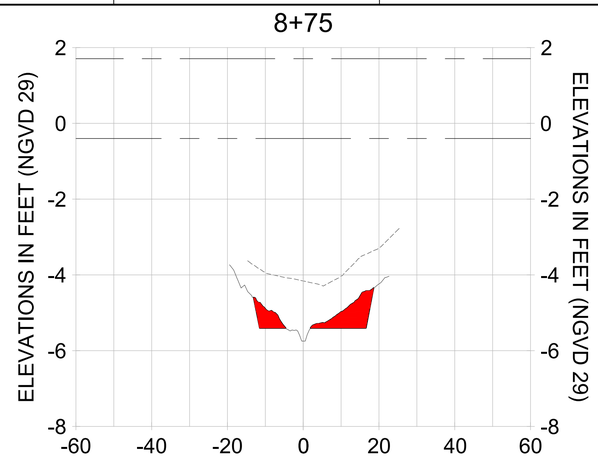


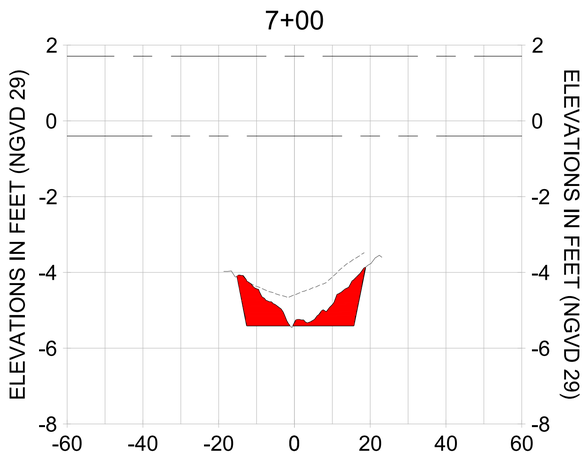


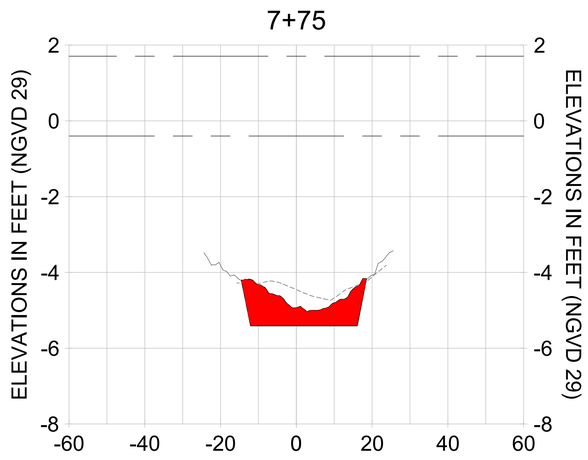


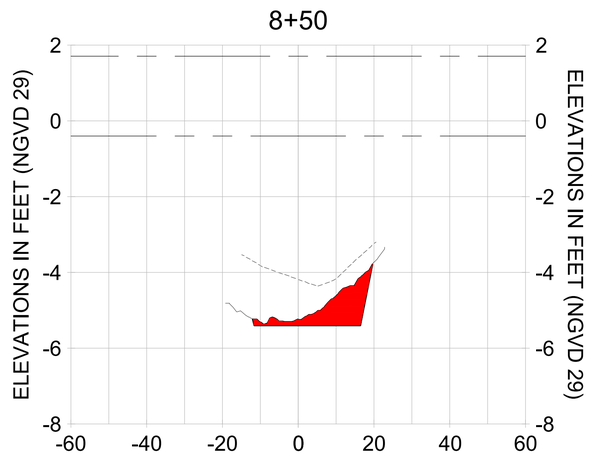


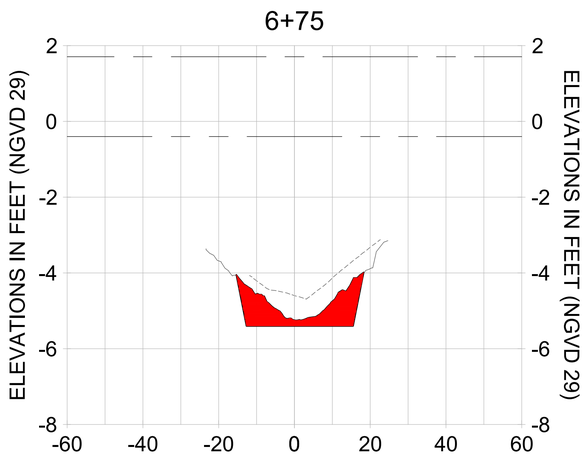


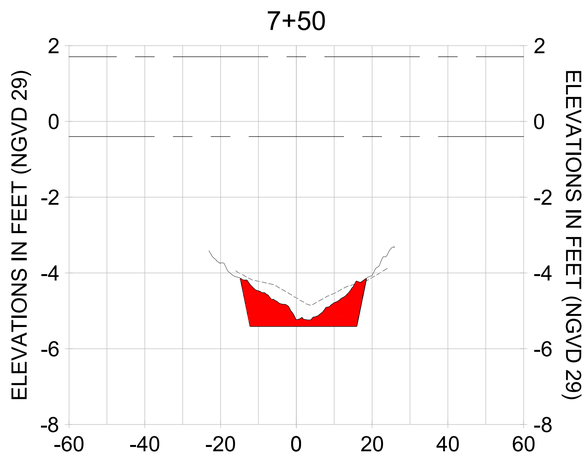


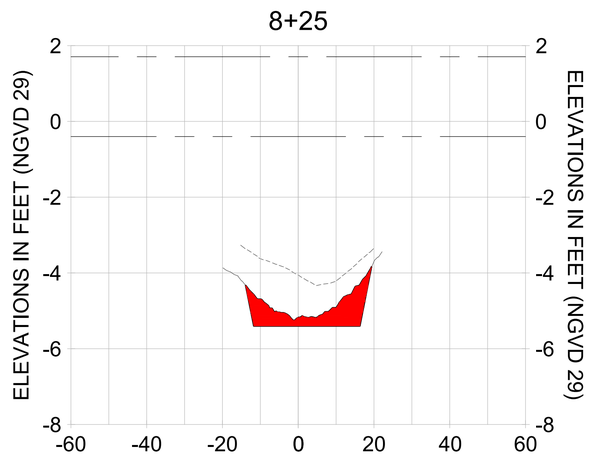


HORIZONTAL SCALE: 1" = 20'
VERTICAL SCALE: 1" = 2'

LEGEND:
- AS-BUILT SURVEY (AUGUST 2012)
- MULTI-BEAM SURVEY (AUGUST 2019)
- DREDGE TEMPLATE (-5.4' NGVD 29)
- DREDGE REMOVAL (TO -5.4' NGVD 29)
- MEAN HIGH WATER (1.71' NGVD 29)
- MEAN LOW WATER (-0.40' NGVD 29)

CITY OF NAPLES, FLORIDA — ON THE GULF

| REV | DATE | DESCRIPTION |
|---|---|---|
| | | ORIGINAL ISSUED DATE : |

ENGINEER OF RECORD:
JEFFREY R. TABAR - FL P.E. #54094

DATE:

NOTICE:
THE INFORMATION IN THIS DOCUMENT WAS PREPARED BY STANTEC. WHILE STANTEC HAS TAKEN ALL REASONABLE STEPS TO ENSURE THAT THE INFORMATION CONTAINED IN THIS DOCUMENT IS ACCURATE, STANTEC MAKES NO GUARANTEE THAT COMPARISON OF THE INFORMATION CONTAINED IN THIS DOCUMENT WILL NOT BE MADE BY PARTIES WITH WHOM STANTEC HAS NO CONTRACTUAL RELATIONSHIP. ALTERATIONS TO THIS DOCUMENT MADE BY ANY PARTY OTHER THAN STANTEC HAVE BEEN MADE TO THE INFORMATION CONTAINED IN THIS DOCUMENT WITHOUT STANTEC'S KNOWLEDGE, CONSENT OR APPROVAL. STANTEC DISCLAIMS ANY RESPONSIBILITY FOR THE ACCURACY OF THE INFORMATION CONTAINED IN THIS DOCUMENT IF ALTERATIONS OR MODIFICATIONS HAVE BEEN MADE TO THE INFORMATION CONTAINED IN THIS DOCUMENT SUBSEQUENT TO THE DATE IT WAS ISSUED BY STANTEC. STANTEC DISCLAIMS ANY RESPONSIBILITY FOR THE ACCURACY OF THE INFORMATION CONTAINED IN THIS DOCUMENT IF THE DOCUMENT LEAVES THE POSSESSION OF STANTEC IN ELECTRONIC FORM AND STANTEC DISCLAIMS ANY RESPONSIBILITY FOR DAMAGES RESULTING FROM THE USE OF THE INFORMATION CONTAINED IN THIS DOCUMENT IF THE DOCUMENT IS USED BY ANY PARTY FOR PURPOSES OTHER THAN THOSE FOR WHICH IT WAS PREPARED. THIS DOCUMENT MUST BE COMPARED TO THE ORIGINAL HARD COPY SIGNED AND SEALED BY A LICENSED PROFESSIONAL ENGINEER BEFORE ANY RELIANCE IS MADE ON THE ACCURACY OF THE DOCUMENT. IF DISCREPANCIES ARE FOUND, CONTACT STANTEC IMMEDIATELY TO INSURE THE ACCURACY OF THE INFORMATION CONTAINED IN THIS DOCUMENT. STANTEC MAKES NO WARRANTIES, EXPRESS OR IMPLIED, CONCERNING THE ACCURACY OF THE INFORMATION CONTAINED IN THIS DOCUMENT IF THE DOCUMENT IS USED BY ANY PARTY WHO DID NOT RECEIVE THE ORIGINAL STANTEC MARKED WITH THEIR SEAL AND SIGNATURE. STANTEC MAKES NO WARRANTIES EXPRESS OR IMPLIED CONCERNING THE ACCURACY OF THE INFORMATION CONTAINED IN THIS DOCUMENT IF THE DOCUMENT IS TRANSMITTED OR RETRIEVED BY COMPUTER OR OTHER ELECTRONIC MEANS.

CLIENT: CITY OF NAPLES
735 8TH STREET SOUTH
NAPLES, FL 34102

PROJECT: EAST NAPLES BAY DREDGING

TITLE: CROSS SECTIONS - CANAL BB-BB

Stantec
WWW.STANTEC.COM
5801 PELICAN BAY BLVD
SUITE 300
NAPLES, FL 34108
TEL. (239) 643-4040

| | |
|---|---|
| JOB NO.: | 2028113191 |
| DRAWN: | KHN |
| DESIGN: | MSS |
| CHECKED: | JRT |
| APPROVED: | MSS |
| SHEET NO. | C-217 |

100% CONSTRUCTION PLANS

User Name: rchambers
Drawing Name: \\Ubi3525-ppfs01\\wvhgroup2028\active\177311281\Stantec\East Naples Bay - 2019\DWG\Construction Drawings 22x34\C-201.dwg Oct 15, 2020 - 3:55pm

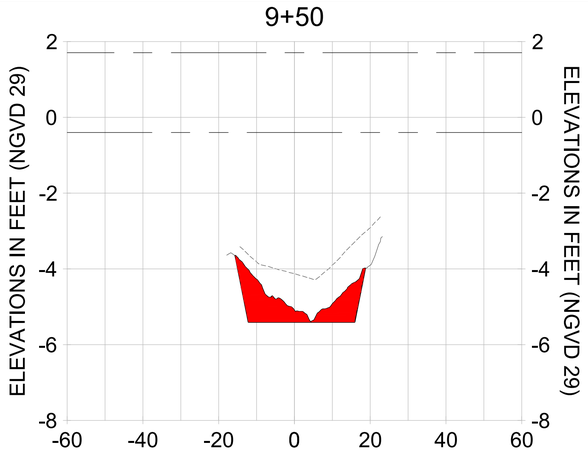


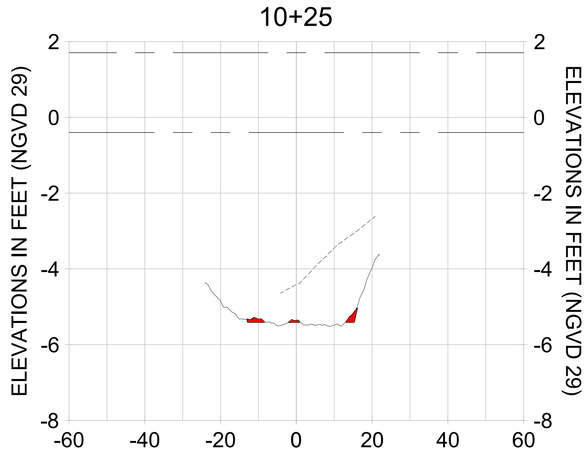


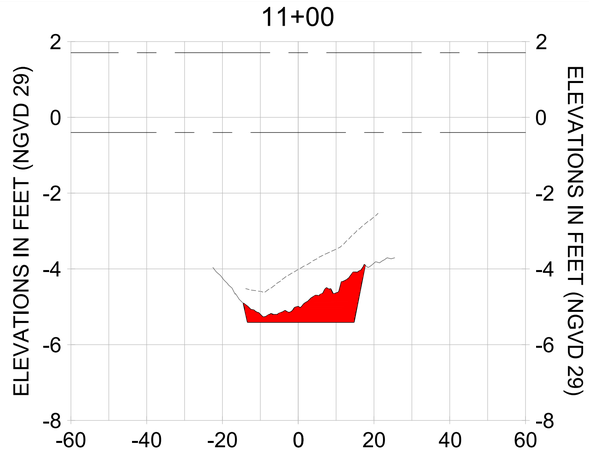


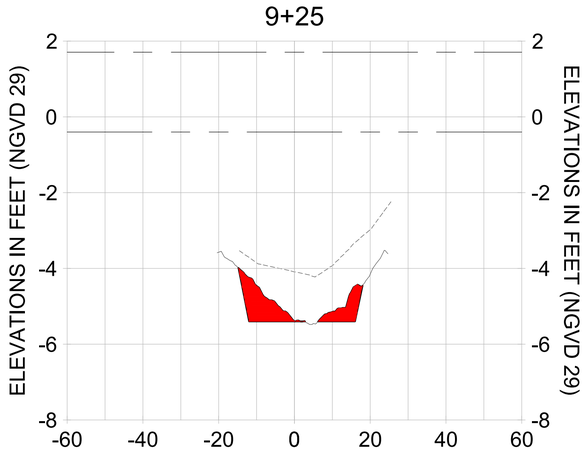


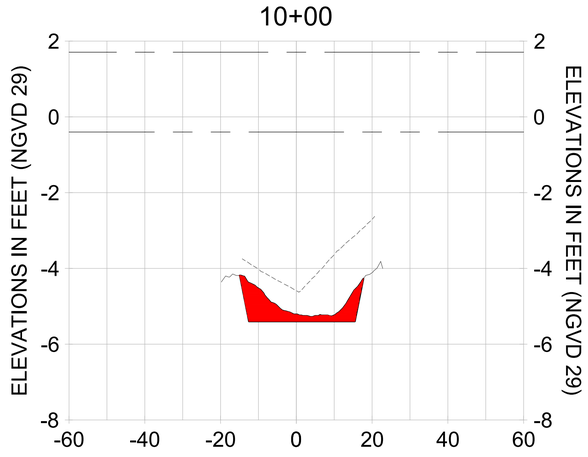


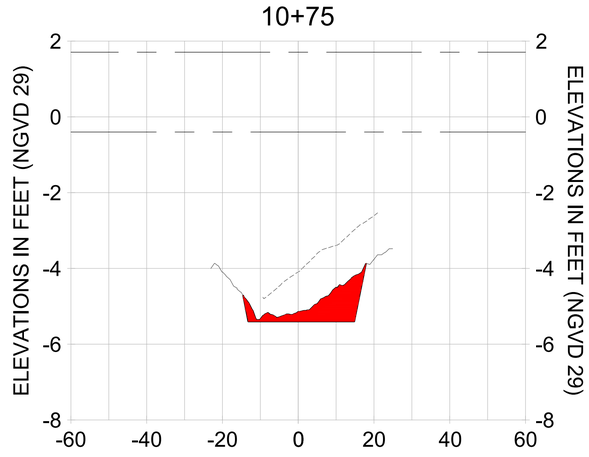


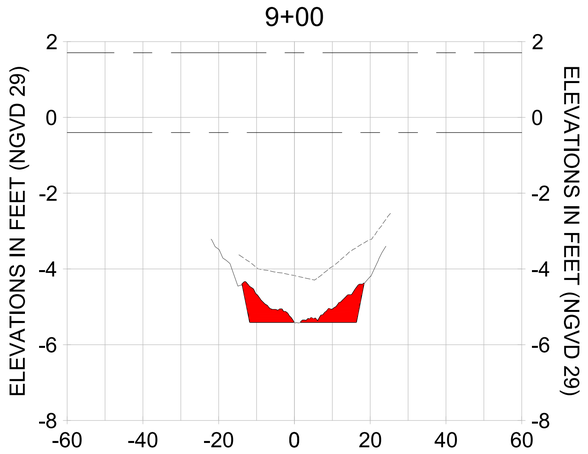


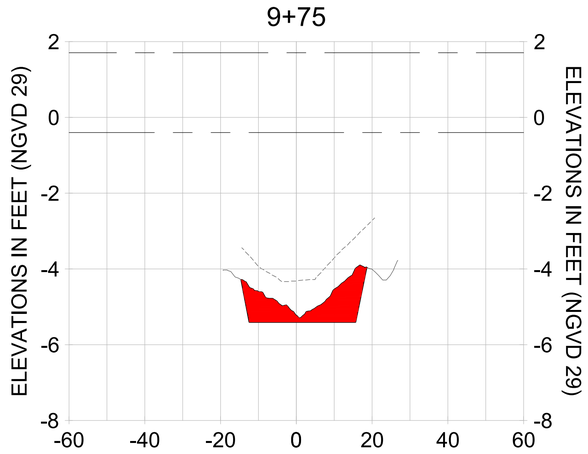


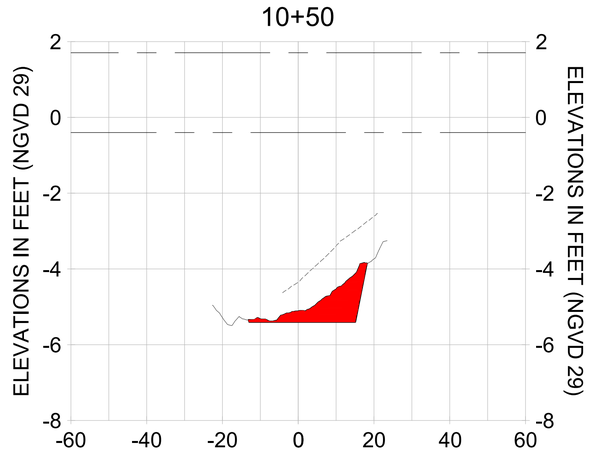


HORIZONTAL SCALE: 1" = 20'
VERTICAL SCALE: 1" = 2'

LEGEND:
- AS-BUILT SURVEY (AUGUST 2012)
- MULTI-BEAM SURVEY (AUGUST 2019)
- DREDGE TEMPLATE (-5.4' NGVD 29)
- DREDGE REMOVAL (TO -5.4' NGVD 29)
- MEAN HIGH WATER (1.71' NGVD 29)
- MEAN LOW WATER (-0.40' NGVD 29)

CITY OF NAPLES, FLORIDA — ON THE GULF

| REV | DATE | DESCRIPTION |
|---|---|---|
| | | ORIGINAL ISSUED DATE : |

ENGINEER OF RECORD:
JEFFREY R. TABAR - FL P.E. #54094

DATE:

NOTICE:
THE INFORMATION IN THIS DOCUMENT WAS PREPARED BY STANTEC. WHILE STANTEC HAS TAKEN ALL REASONABLE STEPS TO ENSURE THAT THE INFORMATION CONTAINED IN THIS DOCUMENT IS ACCURATE AND COMPLETE, STANTEC WILL NOT BE LIABLE FOR ANY ALTERATIONS TO THIS DOCUMENT WHICH HAVE BEEN MADE TO THE INFORMATION CONTAINED HEREIN BY ANY PERSON OTHER THAN STANTEC. STANTEC ACCEPTS NO RESPONSIBILITY FOR DAMAGE TO PROPERTY, PERSONAL INJURY OR DEATH, IF THIS DOCUMENT LEAVES THE POSSESSION OF STANTEC IN ELECTRONIC FORMAT AND IS ALTERED IN ANY WAY. IF THIS DOCUMENT IS NEEDED, CONTACT STANTEC TO OBTAIN A PAPER COPY OR A SECURE ELECTRONIC COPY. STANTEC SHOULD BE MADE DIRECTLY TO THE ORIGINAL STANTEC DOCUMENT. STANTEC MAKES NO WARRANTIES, EXPRESS OR IMPLIED, CONCERNING THE ACCURACY OF THE INFORMATION CONTAINED IN ANY COPY OF THE DOCUMENT THAT IS TRANSMITTED OR REVIEWED BY COMPUTER OR OTHER ELECTRONIC MEANS

CLIENT: CITY OF NAPLES
735 8TH STREET SOUTH
NAPLES, FL 34102

PROJECT: EAST NAPLES BAY DREDGING

TITLE: CROSS SECTIONS - CANAL BB-BB

Stantec
3501 PELICAN BAY BLVD
SUITE 300
NAPLES, FL 34108
TEL. (239) 649-4040
WWW.STANTEC.COM

| | |
|---|---|
| JOB NO.: | 2028113191 |
| DRAWN: | KHN |
| DESIGN: | MSS |
| CHECKED: | JRT |
| APPROVED: | MSS |
| SHEET NO. | C-218 |

100% CONSTRUCTION PLANS

User Name: rchambers
Drawing Name: \\Us6352fs-ppfs01\\wvhgroup2020\active\177311281\Stantec\East Naples Bay - 2019\DWG\Construction Drawings 22x34\C-201.dwg Oct 15, 2020 - 3:55pm

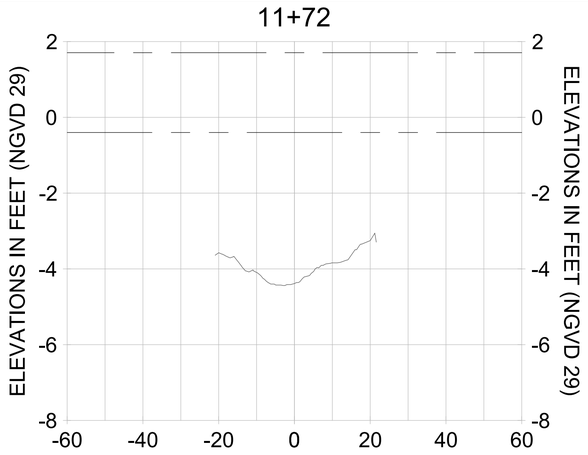


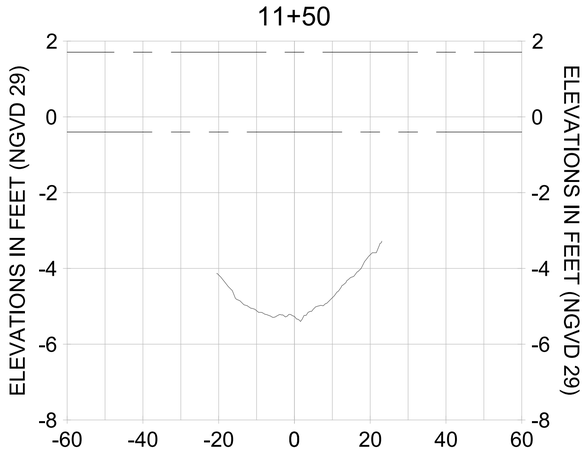


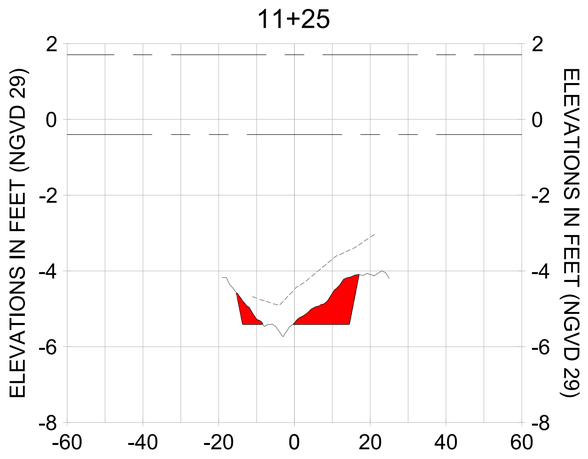


HORIZONTAL SCALE: 1" = 20'
VERTICAL SCALE: 1" = 2'

LEGEND:
- AS-BUILT SURVEY (AUGUST 2012)
- MULTI-BEAM SURVEY (AUGUST 2019)
- DREDGE TEMPLATE (-5.4' NGVD 29)
- DREDGE REMOVAL (TO -5.4' NGVD 29)
- MEAN HIGH WATER (1.71' NGVD 29)
- MEAN LOW WATER (-0.40' NGVD 29)

CITY OF NAPLES, FLORIDA
ON THE GULF

| REV. BY | DATE | DESCRIPTION |
|---|---|---|
| 8 | | |
| 7 | | |
| 6 | | |
| 5 | | |
| 4 | | |
| 3 | | |
| 2 | | |
| 1 | | |

ORIGINAL ISSUED DATE :

ENGINEER OF RECORD:
JEFFREY R. TABAR - FL P.E. #54094

DATE:

NOTICE:
THE INFORMATION IN THIS DOCUMENT WAS PREPARED BY STANTEC. WHILE STANTEC HAS TAKEN ALL REASONABLE STEPS TO ASSURE THE ACCURACY OF THE INFORMATION CONTAINED IN THIS DOCUMENT, IT CANNOT GUARANTEE THAT ALTERATIONS TO THIS DOCUMENT WILL NOT BE MADE BY PERSONS OTHER THAN STANTEC. PERSONS OF ANY DOCUMENT LEAVES THE POSSESSION OF STANTEC. CHANGES OR ALTERATIONS MAY BE SAFETY RELATED AND RESULT IN DAMAGE TO PROPERTY, PERSONAL INJURY OR DEATH. IF VERIFICATION OF THE INFORMATION CONTAINED IN THIS DOCUMENT IS NEEDED, CONTACT SHOULD BE MADE DIRECTLY WITH STANTEC.
THIS DOCUMENT MUST BE COMPARED TO THE ORIGINAL HARD COPY, WITH CERTIFIED RAISED SEAL IF APPLICABLE, IN ORDER TO ENSURE THE ACCURACY OF THE INFORMATION CONTAINED THEREIN AND TO FURTHER INSURE THAT NO CHANGES, ALTERATIONS OR MODIFICATIONS HAVE BEEN MADE TO THE DOCUMENT. NO RELIANCE SHOULD EVER BE MADE ON A DOCUMENT OR ANY PART THEREOF WHICH HAS BEEN MADE, COMPUTER OR OTHER ELECTRONIC MEANS UNLESS IT IS FIRST COMPARED TO THE ORIGINAL STANTEC MAKES NO WARRANTIES, EXPRESS OR IMPLIED, CONCERNING THE ACCURACY OF THE INFORMATION CONTAINED IN ANY DOCUMENT TRANSMITTED OR REVIEWED BY COMPUTER OR OTHER ELECTRONIC MEANS.

CLIENT
**CITY OF NAPLES**
735 8TH STREET SOUTH
NAPLES, FL 34102

PROJECT
**EAST NAPLES BAY DREDGING**

TITLE
**CROSS SECTIONS - CANAL BB-BB**

Stantec
WWW.STANTEC.COM
5801 PELICAN BAY BLVD
SUITE 300
NAPLES, FL 34108
TEL. (239) 649-4040

| | |
|---|---|
| JOB NO.: | 2028113191 |
| DRAWN: | KHN |
| DESIGN: | MSS |
| CHECKED: | JRT |
| APPROVED: | MSS |
| SHEET NO. | C-219 |

100% CONSTRUCTION PLANS

User Name: rchambers
Drawing Name: \\us0525-ppfss01\workgroup\2028\active\177311281\Stantec\East Naples Bay - 2019\DWG\Construction Drawings 22x34\C-201.dwg Oct 15, 2020 - 3:50pm

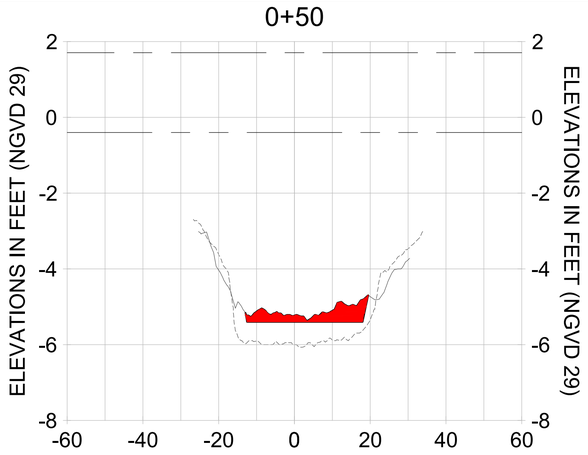


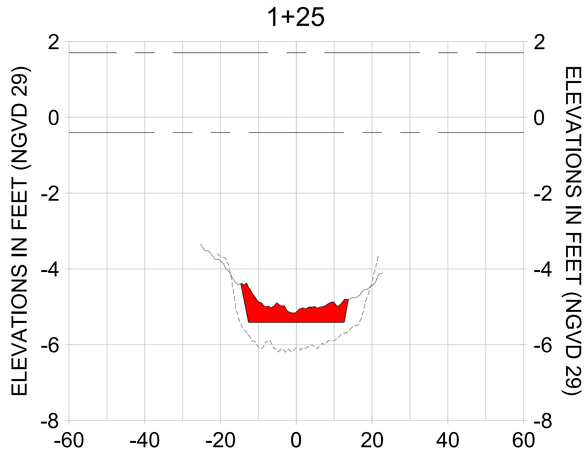


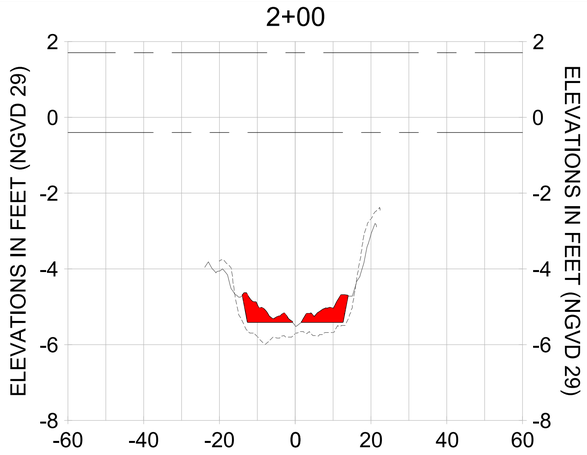


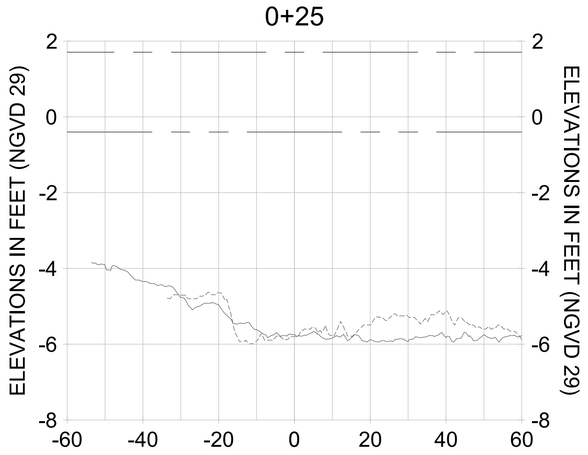


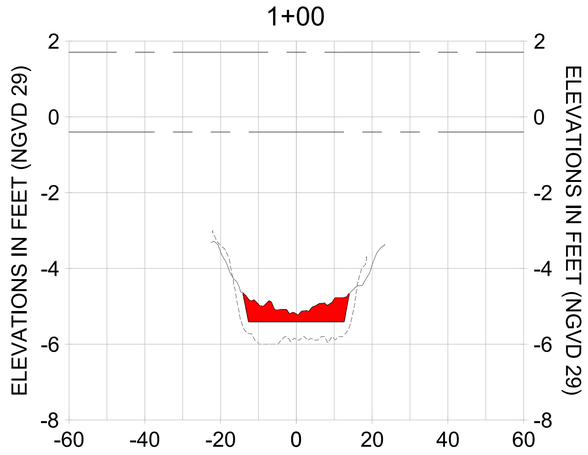


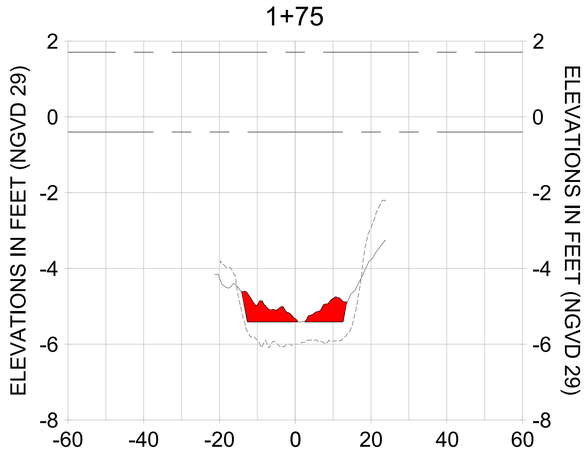


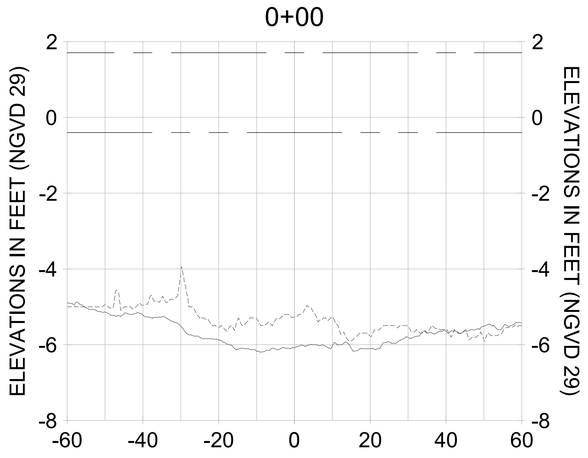


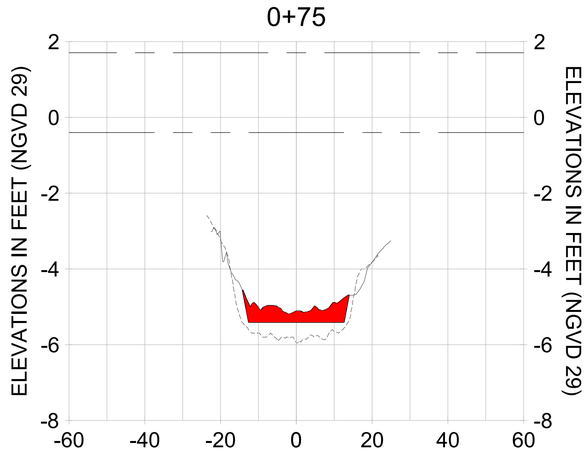


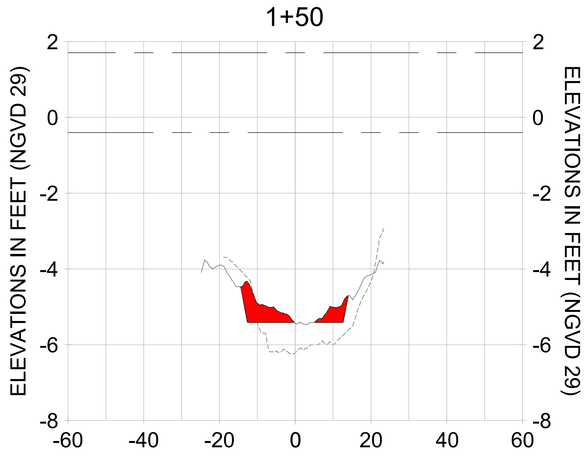


HORIZONTAL SCALE: 1" = 20'
VERTICAL SCALE: 1" = 2'

LEGEND:
- AS-BUILT SURVEY (AUGUST 2012)
- MULTI-BEAM SURVEY (AUGUST 2019)
- DREDGE TEMPLATE (-5.4' NGVD 29)
- DREDGE REMOVAL (TO -5.4' NGVD 29)
- MEAN HIGH WATER (1.71' NGVD 29)
- MEAN LOW WATER (-0.40' NGVD 29)

CITY OF NAPLES, FLORIDA — ON THE GULF

| BY | DATE | DESCRIPTION |
|---|---|---|
| | | ORIGINAL ISSUED DATE : |

ENGINEER OF RECORD:
JEFFREY R. TABAR - FL P.E. #54094

DATE:

NOTICE:
THE INFORMATION IN THIS DOCUMENT WAS PREPARED BY STANTEC. WHILE STANTEC HAD TAKEN ALL REASONABLE STEPS TO ENSURE THAT THE INFORMATION CONTAINED IN THIS DOCUMENT WAS ACCURATE AT THE TIME IT WAS PREPARED, IT CANNOT GUARANTEE THAT CHANGES OR ALTERATIONS TO THIS DOCUMENT WILL NOT BE MADE AFTER THE DOCUMENT LEAVES THE POSSESSION OF STANTEC. CHANGES OR ALTERATIONS OR MODIFICATIONS HAVE BEEN MADE TO THE DOCUMENT LEAVES THE POSSESSION OF STANTEC, STANTEC SHALL NOT BE RESPONSIBLE FOR ANY ERRORS OR OMISSIONS OR FOR ANY PERSONAL INJURY OR DAMAGE TO PROPERTY PERSONAL INJURY OR DAMAGE TO PROPERTY RESULTING FROM THE USE OF THE DOCUMENT. IF THIS DOCUMENT MUST BE COMPARED TO THE ORIGINAL HARD COPY OF THE DOCUMENT SIGNED AND SEALED BY THE ENGINEER, IF NEEDED, CONTACT STANTEC TO OBTAIN A COPY. ANY USE OF A PARTY'S OWN RISK AND STANTEC MAKES NO WARRANTIES, EXPRESS OR IMPLIED, CONCERNING THE ACCURACY OF THE INFORMATION CONTAINED ON ANY COPY OF THE DOCUMENT THAT IS NOT AN EXACT COPY OF THE ORIGINAL. STANTEC MAKES NO WARRANTIES EXPRESS OR IMPLIED CONCERNING THE ACCURACY OF THE INFORMATION CONTAINED ON ANY COPY OF THE DOCUMENT THAT IS IN ELECTRONIC FORMAT OR OTHER ELECTRONIC MEANS

CLIENT: CITY OF NAPLES
735 8TH STREET SOUTH
NAPLES, FL 34102

PROJECT: EAST NAPLES BAY DREDGING

TITLE: CROSS SECTIONS - CANAL AA-AA

Stantec
WWW.STANTEC.COM
5801 PELICAN BAY BLVD
SUITE 300
NAPLES, FL 34108
TEL. (239) 649-4040

| | |
|---|---|
| JOB NO.: | 2028113191 |
| DRAWN: | KHN |
| DESIGN: | MSS |
| CHECKED: | JRT |
| APPROVED: | MSS |
| SHEET NO. | C-220 |

100% CONSTRUCTION PLANS

User Name: rchambers
Drawing Name: \\Ubi3525-ppfs01\\wchgroup2028\active\173112811\StantecEast Naples Bay - 2019\DWG\Construction Drawings 22x34\C-201.dwg Oct 15, 2020 - 3:51pm

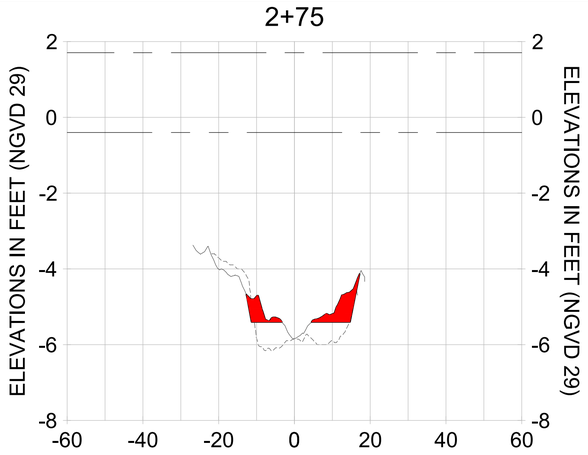


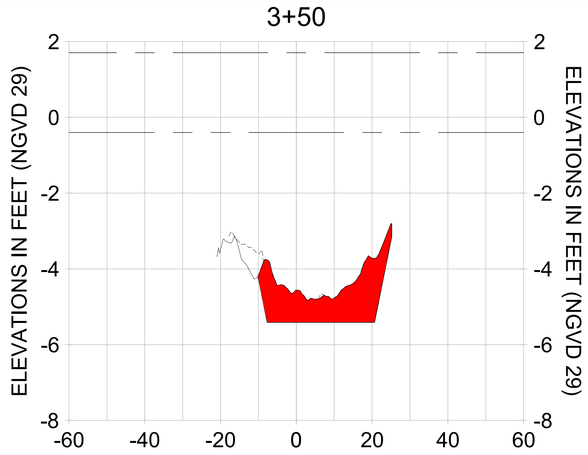


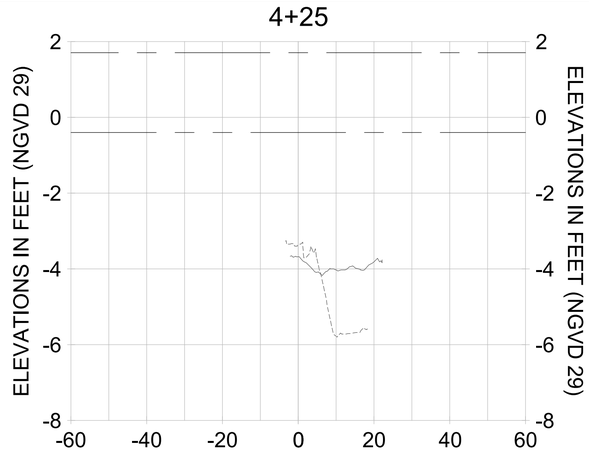


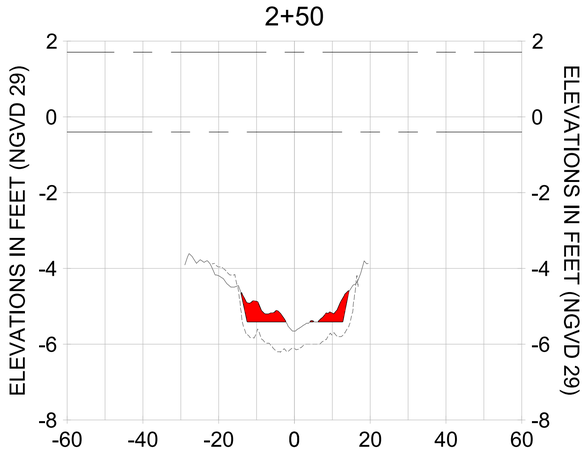


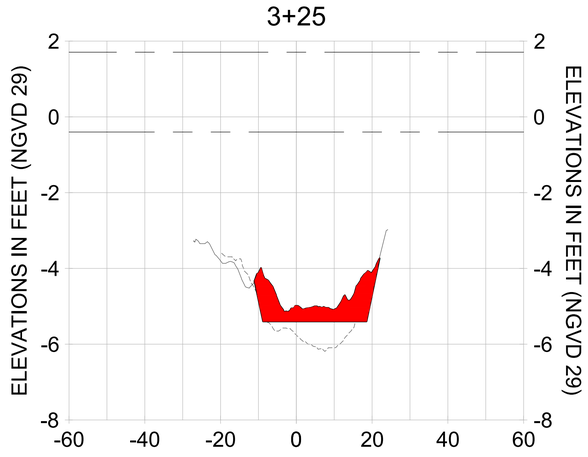


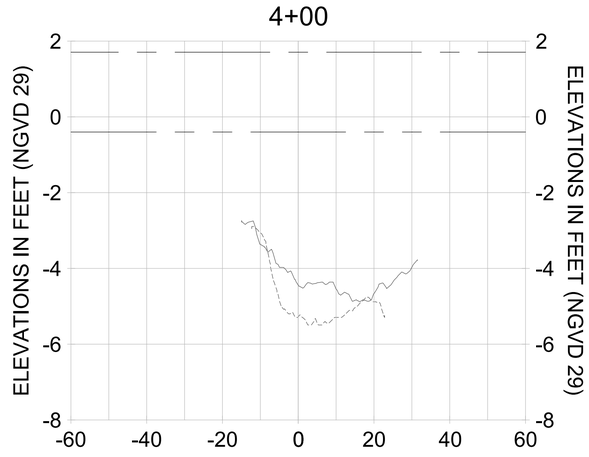


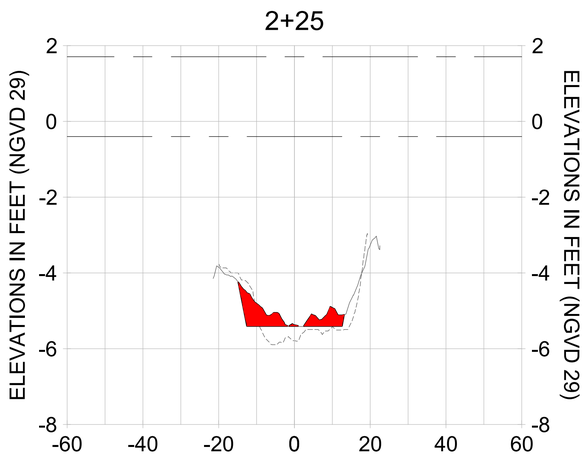


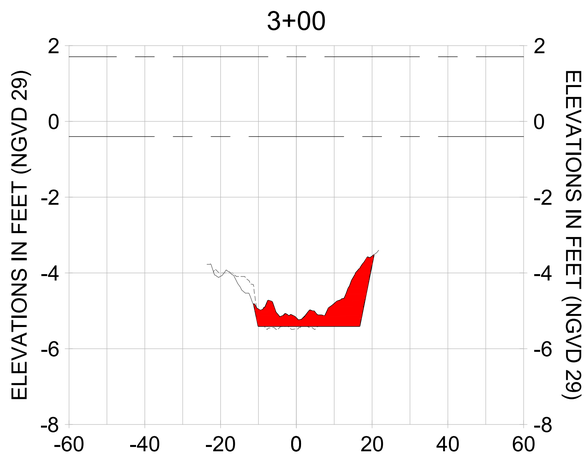


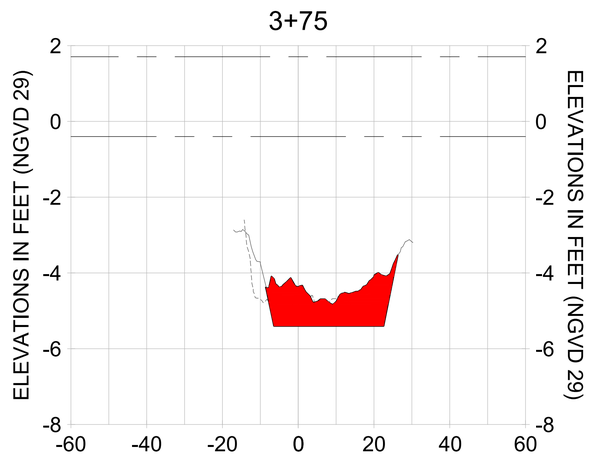


HORIZONTAL SCALE: 1" = 20'
VERTICAL SCALE: 1" = 2'

LEGEND:
- AS-BUILT SURVEY (AUGUST 2012)
- MULTI-BEAM SURVEY (AUGUST 2019)
- DREDGE TEMPLATE (-5.4' NGVD 29)
- DREDGE REMOVAL (TO -5.4' NGVD 29)
- MEAN HIGH WATER (1.71' NGVD 29)
- MEAN LOW WATER (-0.40' NGVD 29)

CITY OF NAPLES, FLORIDA — ON THE GULF

| REV | DATE | DESCRIPTION |
|---|---|---|
| 1 | | |
| 2 | | |
| 3 | | |
| 4 | | |
| 5 | | |
| 6 | | |
| 7 | | |

ORIGINAL ISSUED DATE :

ENGINEER OF RECORD:
JEFFREY R. TABAR - FL P.E. #54094

DATE:

NOTICE:
THE INFORMATION IN THIS DOCUMENT WAS PREPARED BY STANTEC. WHILE STANTEC HAS TAKEN ALL REASONABLE STEPS TO ENSURE THAT THE INFORMATION CONTAINED IN THIS DOCUMENT IS CORRECT AT THE TIME IT WAS PREPARED, IT CANNOT GUARANTEE THAT CHANGES MADE TO THIS DOCUMENT WILL NOT BE MADE BY OTHERS. ANY ALTERATIONS OR MODIFICATIONS TO THIS DOCUMENT WILL NOT BE THE RESPONSIBILITY OF STANTEC. IF THIS DOCUMENT LEAVES THE POSSESSION OF STANTEC CHANGES MAY HAVE BEEN MADE TO THE INFORMATION CONTAINED IN IT. STANTEC WILL NOT BE LIABLE FOR ANY PERSONAL INJURY OR DEATH, PROPERTY DAMAGE OR ECONOMIC LOSS RESULTING FROM, OR ARISING OUT OF, ANY USE OR RELIANCE BY ANY PERSON OR ENTITY ON THIS DOCUMENT OR ANY INFORMATION OR OPINIONS CONTAINED IN THIS DOCUMENT MUST BE COMPARED TO THE ORIGINAL HARD COPY SEALED BY A REGISTERED PROFESSIONAL. IF A DISCREPANCY IS FOUND, CONTACT STANTEC IMMEDIATELY. IF ANY CHANGES OR ADDITIONS ARE MADE TO THIS DOCUMENT, IT SHALL BE REVIEWED BY STANTEC AND THE RESULTING DOCUMENT RESEALED AS APPROPRIATE. STANTEC MAKES NO WARRANTIES, EXPRESS OR IMPLIED, CONCERNING THE ACCURACY OF THE INFORMATION CONTAINED IN THIS DOCUMENT. THE ELECTRONIC COPY OF THIS DOCUMENT SHALL NOT BE CONSIDERED TO BE THE ORIGINAL. STANTEC MAKES NO WARRANTIES REGARDING THE COMPATIBILITY OF THE INFORMATION CONTAINED IN THIS DOCUMENT WITH ANY COMPUTER OR OTHER ELECTRONIC MEANS.

CLIENT: CITY OF NAPLES
735 8TH STREET SOUTH
NAPLES, FL 34102

PROJECT: EAST NAPLES BAY DREDGING

TITLE: CROSS SECTIONS - CANAL AA-AA

Stantec
WWW.STANTEC.COM
5801 PELICAN BAY BLVD
SUITE 300
NAPLES, FL 34108
TEL. (239) 643-4040

| | |
|---|---|
| JOB NO.: | 2028113191 |
| DRAWN: | KHN |
| DESIGN: | MSS |
| CHECKED: | JRT |
| APPROVED: | MSS |
| SHEET NO. | C-221 |

100% CONSTRUCTION PLANS

User Name: rchambers
Drawing Name: \\Us0525-ppfss01\wvhgroup2028\active\173112811\StantecEast Naples Bay - 2019\DWG\Construction Drawings 22x34\C-201.dwg Oct 15, 2020 - 3:51pm

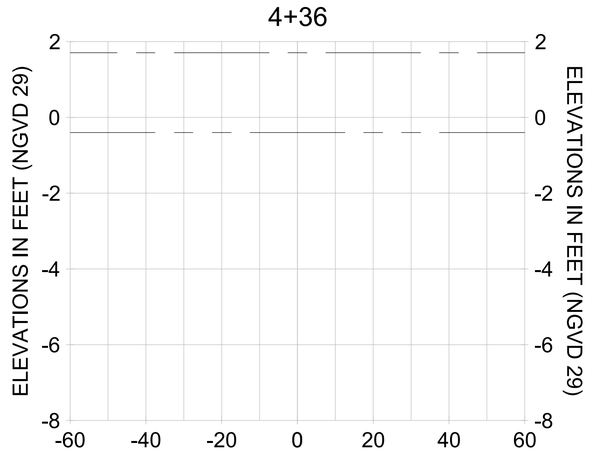


HORIZONTAL SCALE: 1" = 20'
VERTICAL SCALE: 1" = 2'

LEGEND:
- AS-BUILT SURVEY (AUGUST 2012)
- MULTI-BEAM SURVEY (AUGUST 2019)
- DREDGE TEMPLATE (-5.4' NGVD 29)
- DREDGE REMOVAL (TO -5.4' NGVD 29)
- MEAN HIGH WATER (1.71' NGVD 29)
- MEAN LOW WATER (-0.40' NGVD 29)

CITY OF NAPLES, FLORIDA — ON THE GULF

NOTICE:
THE INFORMATION IN THIS DOCUMENT WAS PREPARED BY STANTEC. WHILE STANTEC HAS TAKEN ALL REASONABLE STEPS TO ENSURE THAT THE INFORMATION CONTAINED IN THIS DOCUMENT IS ACCURATE, STANTEC DOES NOT GUARANTEE THAT OMISSIONS OR ALTERATIONS TO THIS DOCUMENT WILL NOT OCCUR AS IT IS TRANSMITTED FROM OR STORED ON STANTEC'S SYSTEMS. STANTEC IS NOT RESPONSIBLE FOR ANY DAMAGE TO PROPERTY OR INJURY THAT OCCURS AS A RESULT OF THIS DOCUMENT BEING MODIFIED BY ANY PARTY OTHER THAN STANTEC. IF THIS DOCUMENT LEAVES THE POSSESSION OF STANTEC CHANGES MAY HAVE BEEN MADE TO THE ELECTRONIC FILE WITHOUT THE KNOWLEDGE OF STANTEC. STANTEC IS NOT RESPONSIBLE FOR ANY DAMAGE TO PROPERTY, PERSONAL INJURY OR DEATH, IF THIS OCCURS AS A RESULT OF THE INFORMATION CONTAINED IN A MODIFIED VERSION OF THIS DOCUMENT. IF THIS DOCUMENT IS MODIFIED, CONTACT STANTEC IF ASSISTANCE IS NEEDED. CONTACT SHOULD BE MADE DIRECTLY TO THE ORIGINAL STANTEC OFFICE.
THIS DOCUMENT MUST BE COMPARED TO THE ORIGINAL HARD COPY SEALED BY THE ENGINEER OF RECORD. IN THE EVENT THAT ANY DISCREPANCIES EXIST BETWEEN THE HARD COPY AND THIS DOCUMENT, THE HARD COPY SHALL PREVAIL. IN ORDER TO INSURE THE ACCURACY OF THE INFORMATION CONTAINED IN THIS DOCUMENT, IT CANNOT BE TRANSMITTED OR RECEIVED BY COMPUTER ALTERATIONS OR MODIFICATIONS HAVE BEEN MADE TO THE ELECTRONIC FILE WITHOUT THE KNOWLEDGE OF STANTEC. STANTEC IS NOT RESPONSIBLE FOR ANY DAMAGE TO PROPERTY, PERSONAL INJURY OR DEATH, IF THIS OCCURS AS A RESULT OF THE INFORMATION CONTAINED IN A MODIFIED VERSION OF THIS DOCUMENT. IF THIS DOCUMENT IS MODIFIED, CONTACT STANTEC IF ASSISTANCE IS NEEDED. CONTACT SHOULD BE MADE DIRECTLY TO THE ORIGINAL STANTEC OFFICE.
THIS DOCUMENT MUST BE COMPARED TO THE ORIGINAL HARD COPY SEALED BY THE ENGINEER OF RECORD. IN THE EVENT THAT ANY DISCREPANCIES EXIST BETWEEN THE HARD COPY AND THIS DOCUMENT, THE HARD COPY SHALL PREVAIL. IN ORDER TO INSURE THE ACCURACY OF THE INFORMATION CONTAINED IN THIS DOCUMENT, IT CANNOT BE TRANSMITTED OR RECEIVED BY COMPUTER ALTERATIONS OR MODIFICATIONS HAVE BEEN MADE TO THE ELECTRONIC FILE WITHOUT THE KNOWLEDGE OF STANTEC. STANTEC IS NOT RESPONSIBLE FOR ANY DAMAGE TO PROPERTY, PERSONAL INJURY OR DEATH, IF THIS OCCURS AS A RESULT OF THE INFORMATION CONTAINED IN A MODIFIED VERSION OF THIS DOCUMENT. IF THIS DOCUMENT IS MODIFIED, CONTACT STANTEC IF ASSISTANCE IS NEEDED. CONTACT SHOULD BE MADE DIRECTLY TO THE ORIGINAL STANTEC OFFICE.
COPYRIGHT RESERVED. THIS DOCUMENT AND ITS CONTENTS ARE THE COPYRIGHT OF STANTEC. © STANTEC. ALL RIGHTS RESERVED. THIS DOCUMENT IS INTENDED ONLY FOR THE USE OF THE PARTY TO WHOM IT IS ADDRESSED AND MAY CONTAIN INFORMATION THAT IS PRIVILEGED, CONFIDENTIAL OR OTHERWISE EXEMPT FROM DISCLOSURE. ANY UNAUTHORIZED USE, DISCLOSURE, DISTRIBUTION, REPRODUCTION OR RELIANCE BY ANY PERSON OTHER THAN THE INTENDED RECIPIENT IS STRICTLY PROHIBITED. IF YOU ARE NOT THE INTENDED RECIPIENT, PLEASE NOTIFY STANTEC IMMEDIATELY AND DESTROY ALL COPIES OF THIS DOCUMENT IN YOUR POSSESSION, CUSTODY OR CONTROL.

ENGINEER OF RECORD:
JEFFREY R. TABAR - FL P.E. #54094

DATE:

| BY | DATE | DESCRIPTION |
|---|---|---|
| | | ORIGINAL ISSUED DATE : |

CLIENT: CITY OF NAPLES
735 8TH STREET SOUTH
NAPLES, FL 34102

PROJECT: EAST NAPLES BAY DREDGING

TITLE: CROSS SECTIONS - CANAL AA-AA

Stantec
WWW.STANTEC.COM
5801 PELICAN BAY BLVD
SUITE 300
NAPLES, FL 34108
TEL. (239) 649-4040

| | |
|---|---|
| JOB NO.: | 2028113191 |
| DRAWN: | KHN |
| DESIGN: | MSS |
| CHECKED: | JRT |
| APPROVED: | MSS |
| SHEET NO. | C-222 |

100% CONSTRUCTION PLANS

User Name: cchambers
Drawing Name: \\Ubi3525-ppfsd01\workgroup\2028\active\177311261\Stantec\East Naples Bay - 2019\DWG\Construction Drawings 22x34\C-201.dwg Oct 15, 2020 - 3:51pm

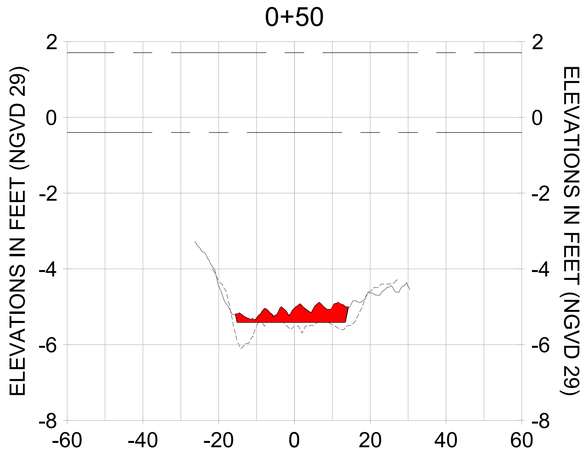


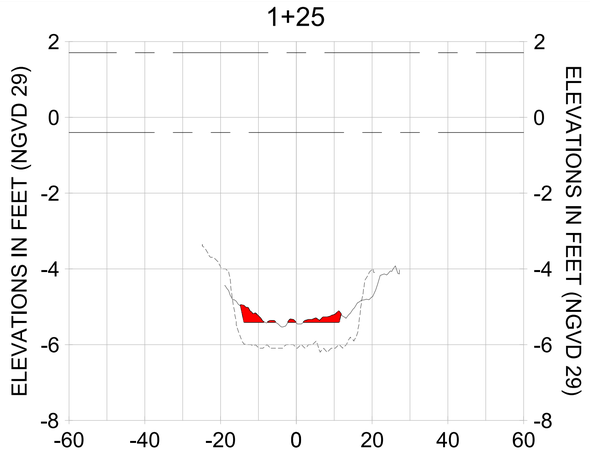


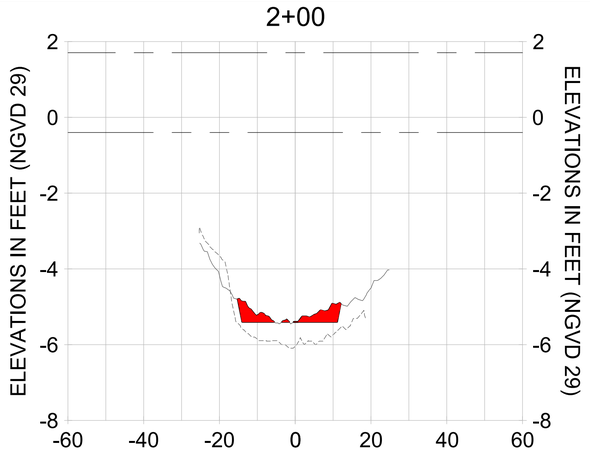


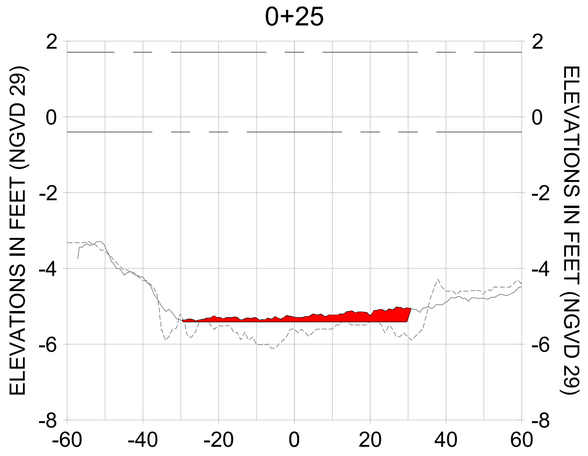


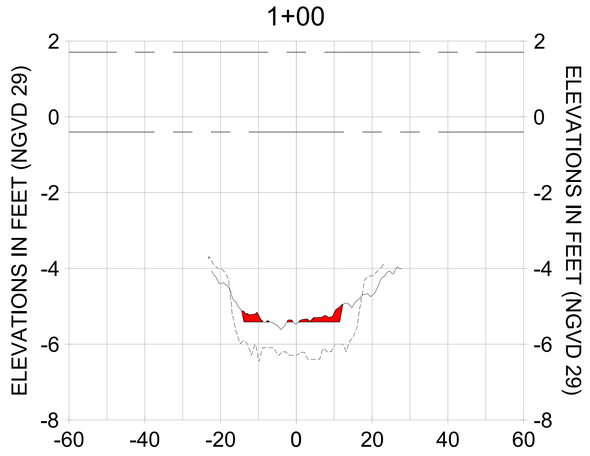


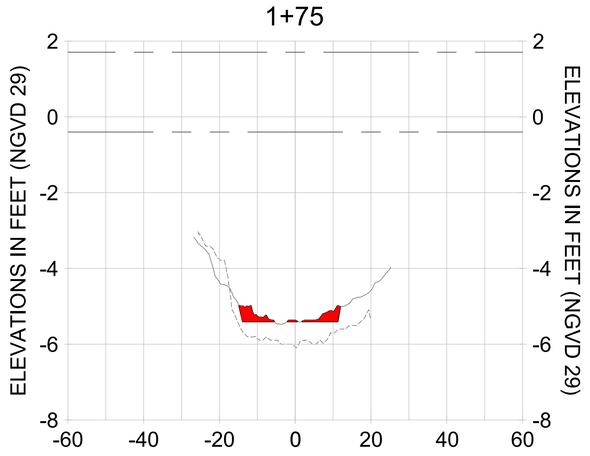


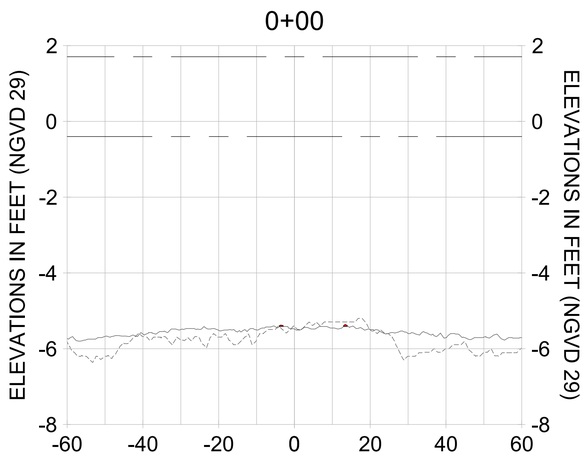


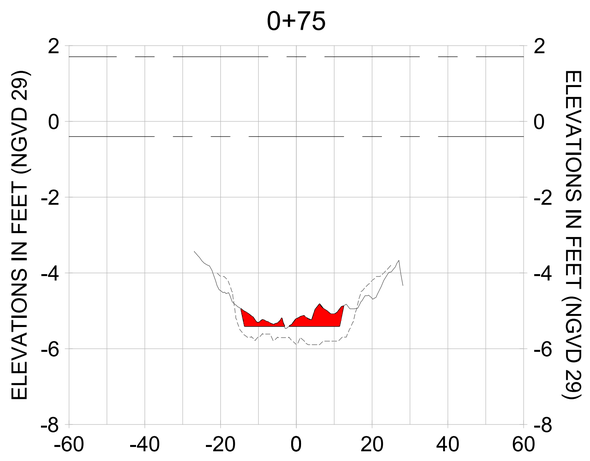


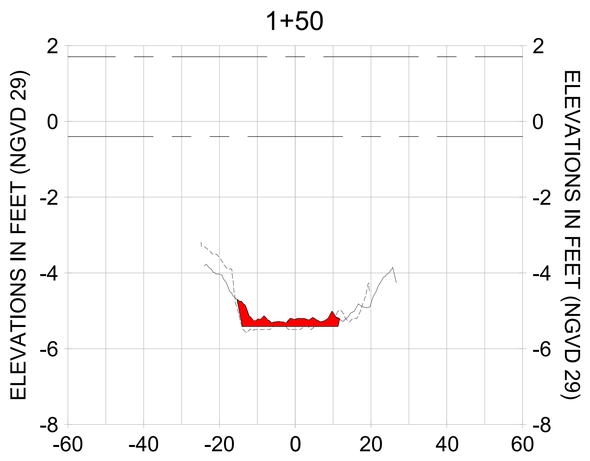


HORIZONTAL SCALE: 1" = 20'
VERTICAL SCALE: 1" = 2'

LEGEND:
- AS-BUILT SURVEY (AUGUST 2012)
- MULTI-BEAM SURVEY (AUGUST 2019)
- DREDGE TEMPLATE (-5.4' NGVD 29)
- DREDGE REMOVAL (TO -5.4' NGVD 29)
- MEAN HIGH WATER (1.71' NGVD 29)
- MEAN LOW WATER (-0.40' NGVD 29)

CITY OF NAPLES, FLORIDA — ON THE GULF

| REV | DATE | DESCRIPTION |
|---|---|---|
| | | ORIGINAL ISSUED DATE : |

ENGINEER OF RECORD:
JEFFREY R. TABAR - FL P.E. #54094

DATE:

NOTICE:
THE INFORMATION IN THIS DOCUMENT WAS PREPARED BY STANTEC. WHILE STANTEC HAS TAKEN ALL REASONABLE STEPS TO ENSURE THAT THE INFORMATION CONTAINED IN THIS DOCUMENT IS ACCURATE AND COMPLETE, STANTEC WILL NOT BE MADE BY ANYONE OTHER THAN STANTEC. STANTEC ACCEPTS NO RESPONSIBILITY FOR DAMAGES, IF ANY, SUFFERED BY ANY THIRD PARTY AS A RESULT OF DECISIONS MADE OR ACTIONS BASED ON THIS DOCUMENT. STANTEC'S LIABILITY IS LIMITED TO THE AMOUNT OF STANTEC'S FEES. IF THIS DOCUMENT LEAVES THE POSSESSION OF STANTEC BY ANY MEANS, IT SHALL BE USED BY THE RECIPIENT AT THE RECIPIENT'S SOLE RISK AND WITHOUT LIABILITY TO STANTEC. THE RECIPIENT AGREES TO INDEMNIFY AND HOLD HARMLESS STANTEC FOR ALL DAMAGE TO PROPERTY, PERSONAL INJURY OR DEATH, IF ANY, ARISING OUT OF THE USE OF THIS DOCUMENT. IF THIS DOCUMENT IS ALTERED BY ANY MEANS, STANTEC REQUIRES THAT IT BE COMPARED TO THE ORIGINAL, HARD COPY, SEALED, DOCUMENT AND ANY DISCREPANCIES BE REPORTED IMMEDIATELY. IF DISCREPANCIES ARE FOUND, STANTEC IS NOT RESPONSIBLE FOR ANY ALTERATIONS OR MODIFICATIONS THAT MAY HAVE BEEN MADE TO THE DOCUMENT. IF ANY ALTERATIONS OR MODIFICATIONS HAVE BEEN MADE TO THE DOCUMENT, THE RECIPIENT AGREES TO INDEMNIFY AND HOLD HARMLESS STANTEC FOR ALL DAMAGE TO PROPERTY, PERSONAL INJURY OR DEATH, IF ANY, ARISING OUT OF THE USE OF THIS DOCUMENT. IF THIS DOCUMENT IS NEEDED, CONTACT STANTEC TO REQUEST THE ORIGINAL, HARD COPY, SEALED, DOCUMENT. STANTEC MAKES NO WARRANTIES, EXPRESS OR IMPLIED, CONCERNING THE ACCURACY OF THE INFORMATION CONTAINED IN THIS DOCUMENT AND ANY DISCREPANCIES BETWEEN THE DOCUMENT TRANSMITTED OR REVIEWED BY COMPUTER OR OTHER ELECTRONIC MEANS AND THE ORIGINAL, HARD COPY, SEALED, DOCUMENT. STANTEC MAKES NO WARRANTIES, EXPRESS OR IMPLIED, CONCERNING THE ACCURACY OF THE INFORMATION CONTAINED IN THIS DOCUMENT AND ANY DISCREPANCIES BETWEEN THE DOCUMENT TRANSMITTED OR REVIEWED BY COMPUTER OR OTHER ELECTRONIC MEANS

CLIENT: CITY OF NAPLES
735 8TH STREET SOUTH
NAPLES, FL 34102

PROJECT: EAST NAPLES BAY DREDGING

TITLE: CROSS SECTIONS - CANAL Z-Z

Stantec
WWW.STANTEC.COM
3801 PELICAN BAY BLVD
SUITE 300
NAPLES, FL 34108
TEL. (239) 649-4040

| | |
|---|---|
| JOB NO.: | 2028113191 |
| DRAWN: | KHN |
| DESIGN: | MSS |
| CHECKED: | JRT |
| APPROVED: | MSS |
| SHEET NO. | C-223 |

100% CONSTRUCTION PLANS

User Name: rcharrbera
Drawing Name: \\Us0525-ppfs01\\workgroup2\2028\active\173112811\Stantec\East Naples Bay - 2019\DWG\Construction Drawings 22x34\C-201.dwg Oct 15, 2020 - 3:51pm

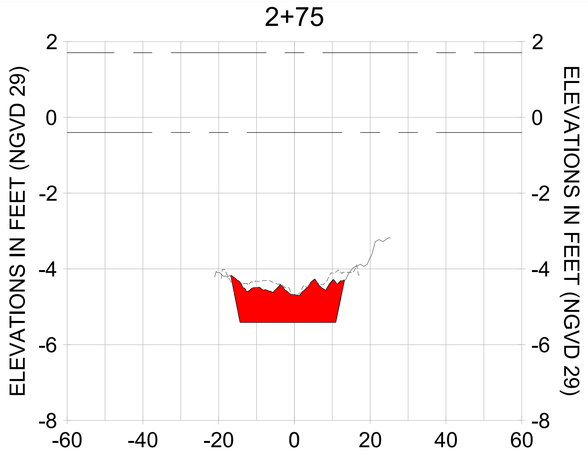


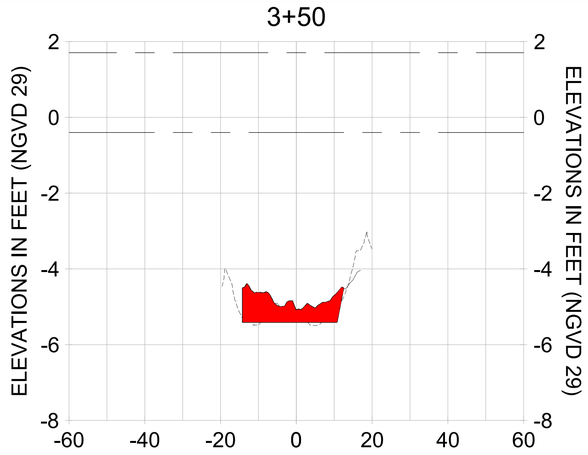


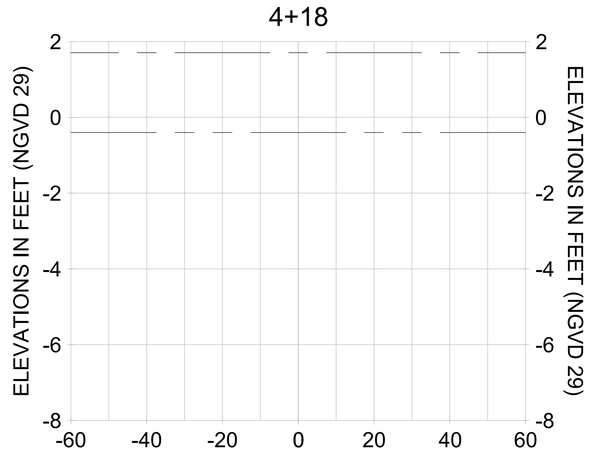


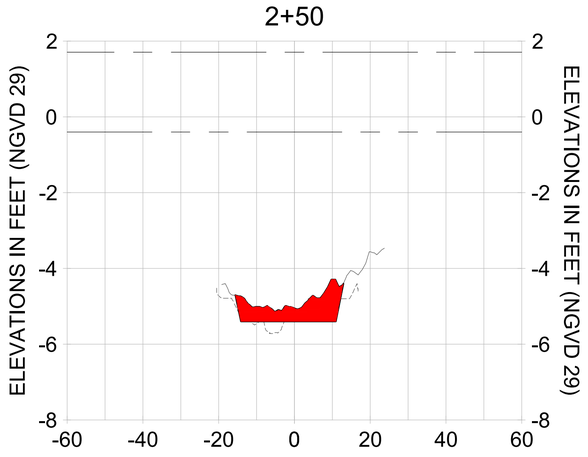


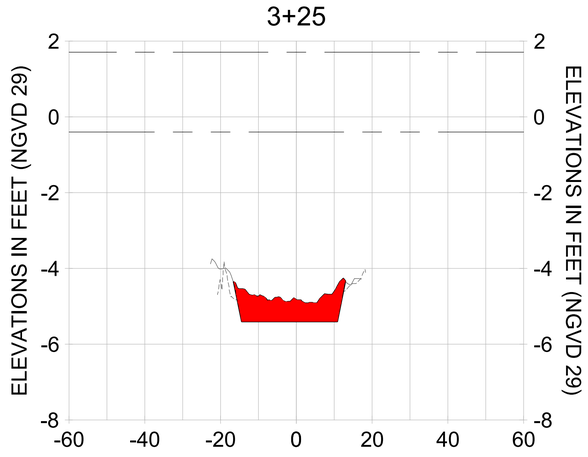


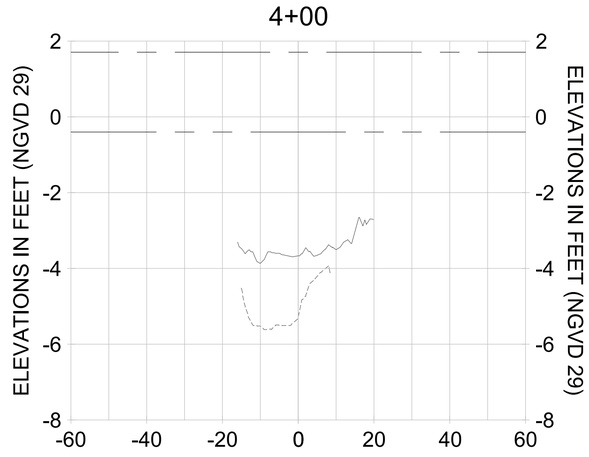


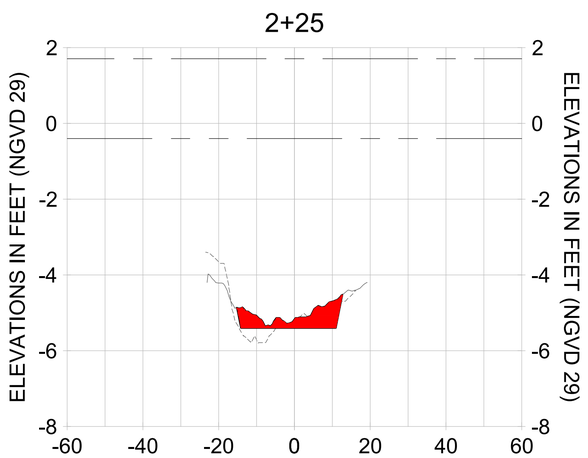


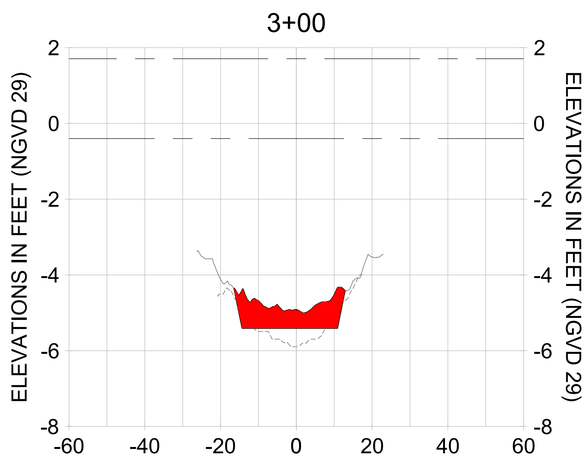


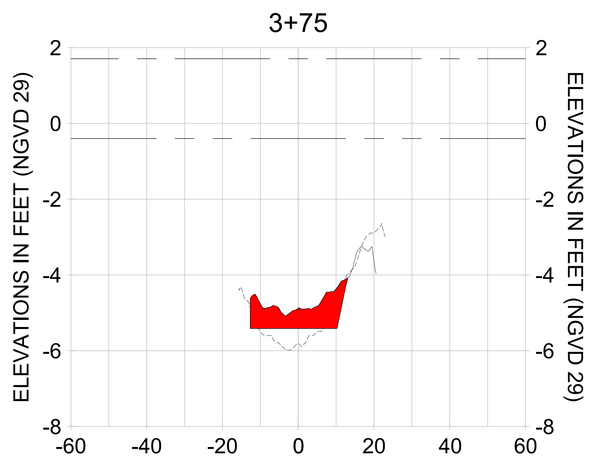


HORIZONTAL SCALE: 1" = 20'
VERTICAL SCALE: 1" = 2'

LEGEND:
- AS-BUILT SURVEY (AUGUST 2012)
- MULTI-BEAM SURVEY (AUGUST 2019)
- DREDGE TEMPLATE (-5.4' NGVD 29)
- DREDGE REMOVAL (TO -5.4' NGVD 29)
- MEAN HIGH WATER (1.71' NGVD 29)
- MEAN LOW WATER (-0.40' NGVD 29)

CITY OF NAPLES, FLORIDA — ON THE GULF

| REV | DATE | DESCRIPTION |
|---|---|---|
| 1 | | |
| 2 | | |
| 3 | | |
| 4 | | |
| 5 | | |
| 6 | | |
| 7 | | |

ORIGINAL ISSUED DATE :

ENGINEER OF RECORD:
JEFFREY R. TABAR - FL P.E. #54094

DATE:

NOTICE:
THE INFORMATION IN THIS DOCUMENT WAS PREPARED BY STANTEC. WHILE STANTEC HAS TAKEN ALL REASONABLE STEPS TO ENSURE THAT THE INFORMATION CONTAINED IN THIS DOCUMENT IS ACCURATE AT THE TIME OF ISSUE, STANTEC MAKES NO GUARANTEE THAT CHANGES IN CONDITIONS OR ALTERATIONS TO THIS DOCUMENT WILL NOT BE MADE BY OTHERS SUBSEQUENT TO THE DATE THAT THE DOCUMENT LEAVES THE POSSESSION OF STANTEC. CHANGES OR ALTERATIONS TO THIS DOCUMENT MAY CAUSE IT TO BECOME INACCURATE, MISLEADING AND POTENTIALLY DAMAGE TO PROPERTY, PERSONAL INJURY OR DEATH. IF THIS DOCUMENT MUST BE COMPARED TO THE ORIGINAL HARD COPY OF THE DOCUMENT SEALED BY A LICENSED PROFESSIONAL, AND IF ANY DISCREPANCIES ARE FOUND BETWEEN THE DOCUMENT IS NEEDED, CONTACT SHOULD BE MADE DIRECTLY TO THE ORIGINAL. STANTEC MAKES NO WARRANTIES, EXPRESS OR IMPLIED, CONCERNING THE ACCURACY OF THE INFORMATION CONTAINED IN THIS DOCUMENT WHEN IT IS TRANSMITTED OR REVIEWED BY COMPUTER OR OTHER ELECTRONIC MEANS

CLIENT: CITY OF NAPLES
735 8TH STREET SOUTH
NAPLES, FL 34102

PROJECT: EAST NAPLES BAY DREDGING

TITLE: CROSS SECTIONS - CANAL Z-Z

Stantec
WWW.STANTEC.COM
5801 PELICAN BAY BLVD
SUITE 300
NAPLES, FL 34108
TEL. (239) 643-4040

| | |
|---|---|
| JOB NO.: | 2028113191 |
| DRAWN: | KHN |
| DESIGN: | MSS |
| CHECKED: | JRT |
| APPROVED: | MSS |
| SHEET NO. | C-224 |

100% CONSTRUCTION PLANS

User Name: rchambers
Drawing Name: \\Us0525-ppfss01\wvhgroup2028\active\173112811\Stantec\East Naples Bay - 2019\DWG\Construction Drawings 22x34\C-201.dwg Oct 15, 2020 - 3:52pm

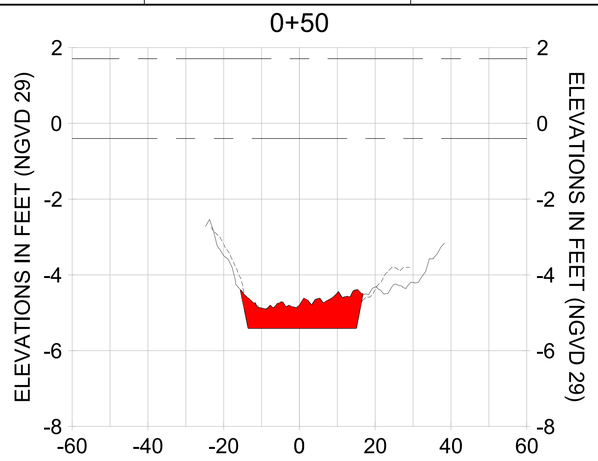


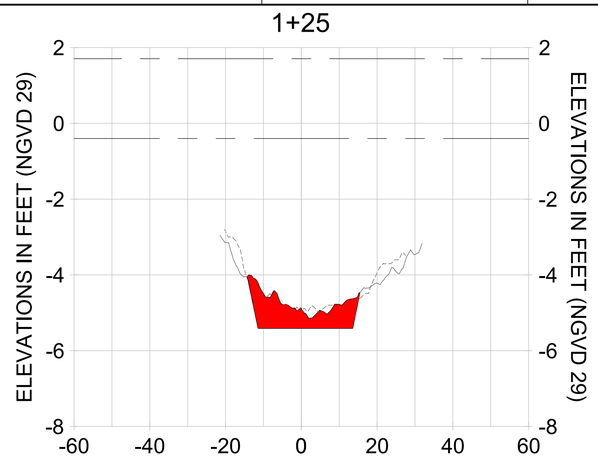


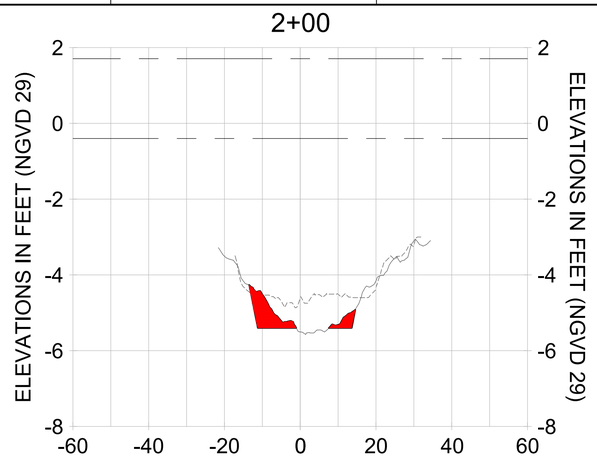


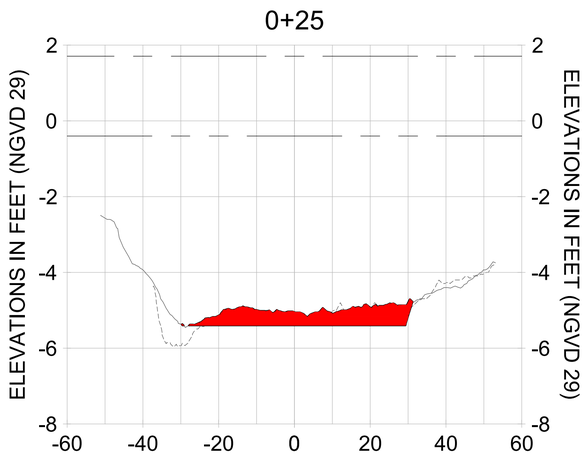


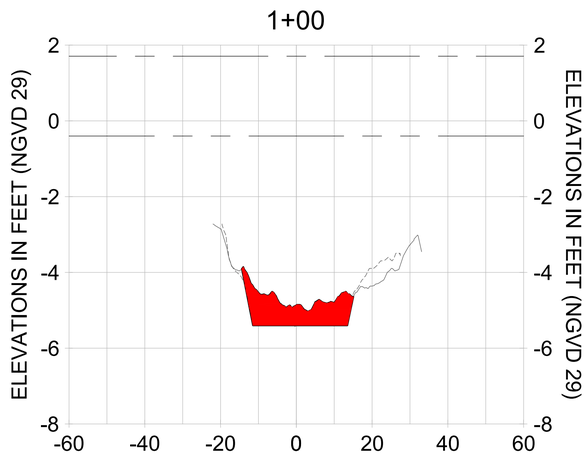


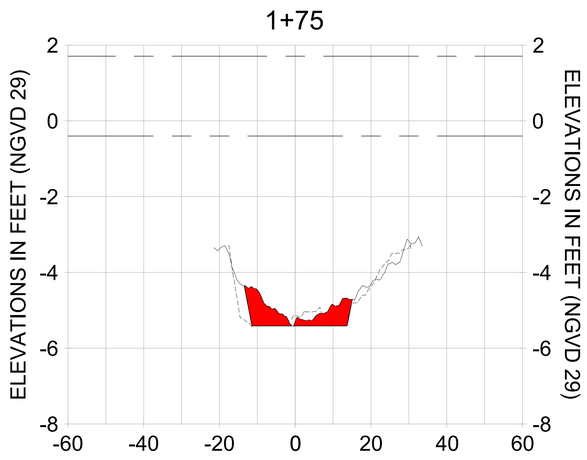


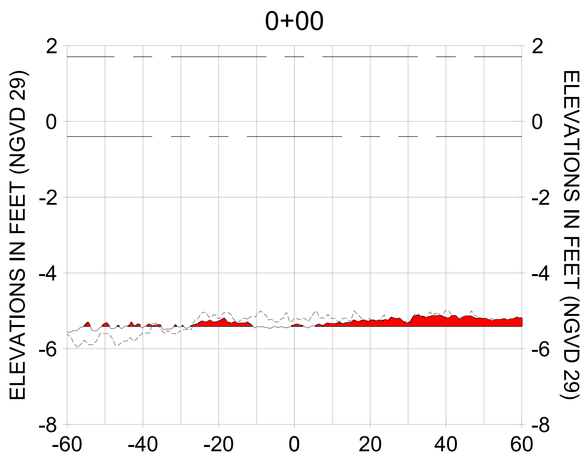


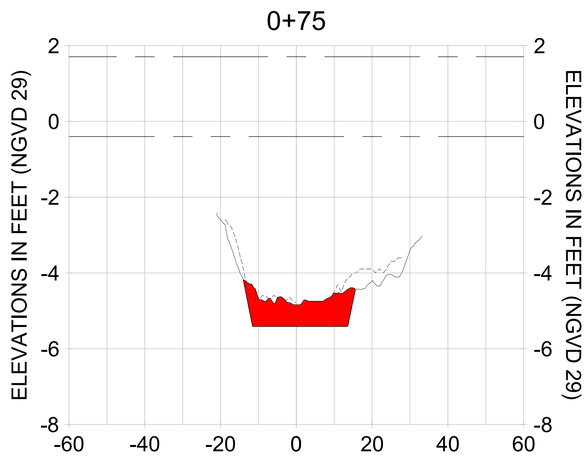


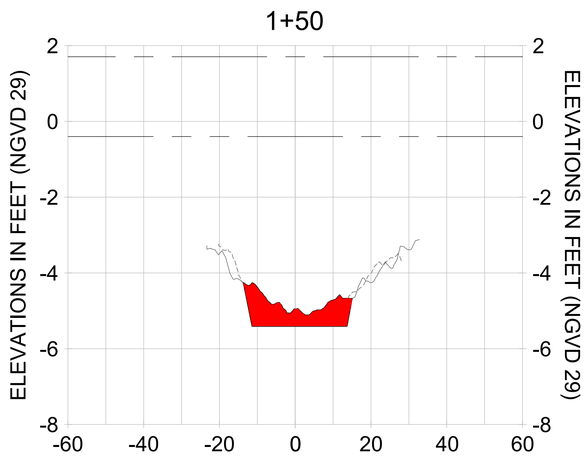


HORIZONTAL SCALE: 1" = 20'
VERTICAL SCALE: 1" = 2'

LEGEND:
- AS-BUILT SURVEY (AUGUST 2012)
- MULTI-BEAM SURVEY (AUGUST 2019)
- DREDGE TEMPLATE (-5.4' NGVD 29)
- DREDGE REMOVAL (TO -5.4' NGVD 29)
- MEAN HIGH WATER (1.71' NGVD 29)
- MEAN LOW WATER (-0.40' NGVD 29)

CITY OF NAPLES, FLORIDA — ON THE GULF

| REV | DATE | DESCRIPTION |
|---|---|---|
| | | ORIGINAL ISSUED DATE : |

ENGINEER OF RECORD:
JEFFREY R. TABAR - FL P.E. #54094

DATE:

NOTICE:
THE INFORMATION IN THIS DOCUMENT WAS PREPARED BY STANTEC. WHILE STANTEC HAS TAKEN ALL REASONABLE STEPS TO ENSURE THAT THE INFORMATION CONTAINED IN THIS DOCUMENT IS ACCURATE AND COMPLETE, STANTEC WILL NOT BE LIABLE FOR ANY ALTERATIONS TO THIS DOCUMENT WHICH HAVE BEEN MADE TO THE INFORMATION CONTAINED HEREIN BY ANY PERSON OTHER THAN STANTEC. STANTEC WILL NOT BE RESPONSIBLE FOR ANY DAMAGE TO PROPERTY, PERSONAL INJURY OR DEATH, IF THIS DOCUMENT LEAVES THE POSSESSION OF STANTEC IN ELECTRONIC FORMAT AND IS REVISED BY ANY PARTY. IF ANY QUESTIONS ARISE REGARDING THE ACCURACY OF THE INFORMATION CONTAINED IN THIS DOCUMENT, CONTACT STANTEC TO REVIEW THE ORIGINAL DOCUMENT. STANTEC MAKES NO WARRANTIES, EXPRESS OR IMPLIED, CONCERNING THE ACCURACY OF THE INFORMATION CONTAINED IN THIS DOCUMENT WHEN IT IS REVISED BY ANY PARTY. IF YOU HAVE ANY QUESTIONS REGARDING THE INFORMATION CONTAINED IN THIS DOCUMENT, OR IF YOU NEED TO VERIFY THAT THE INFORMATION CONTAINED IN THIS DOCUMENT HAS NOT BEEN MODIFIED BY ANY PARTY, PLEASE CONTACT STANTEC AND REQUEST TO VIEW THE ORIGINAL DOCUMENT. STANTEC ASSUMES NO RESPONSIBILITY FOR THE CONFORMITY OR CONDITION OF ANY COMPUTER OR OTHER ELECTRONIC MEANS INVOLVED IN THE TRANSMISSION OF THIS DOCUMENT.

CLIENT: CITY OF NAPLES
735 8TH STREET SOUTH
NAPLES, FL 34102

PROJECT: EAST NAPLES BAY DREDGING

TITLE: CROSS SECTIONS - CANAL Y-Y

Stantec
WWW.STANTEC.COM
5801 PELICAN BAY BLVD
SUITE 300
NAPLES, FL 34108
TEL. (239) 649-4040

| | |
|---|---|
| JOB NO.: | 2028113191 |
| DRAWN: | KHN |
| DESIGN: | MSS |
| CHECKED: | JRT |
| APPROVED: | MSS |
| SHEET NO. | C-225 |

100% CONSTRUCTION PLANS

User Name: rchambers
Drawing Name: \\Us0525-ppfss01\wvhgroup2028\active\173112811\Stantec\East Naples Bay - 2019\DWG\Construction Drawings 22x34\C-201.dwg
Oct 15, 2020 - 3:52pm

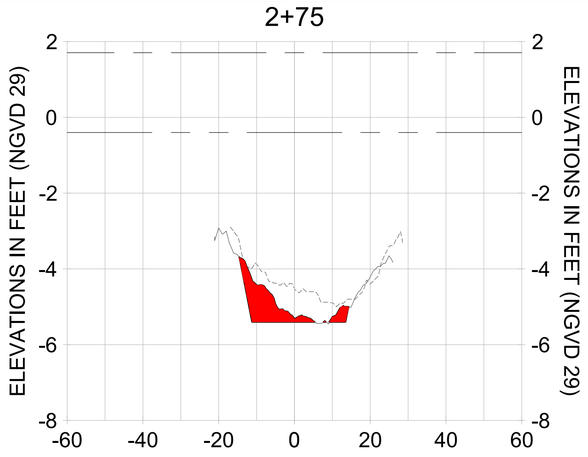


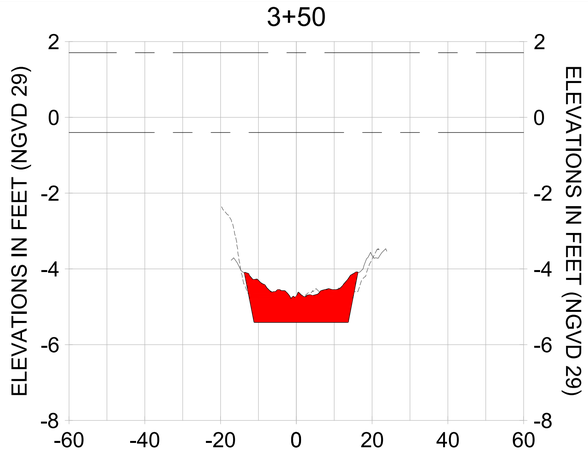


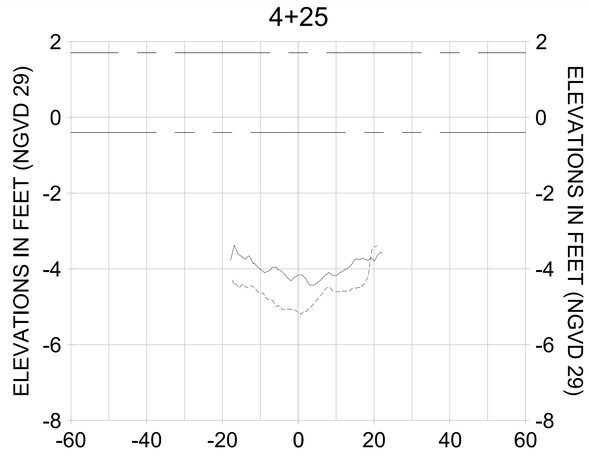


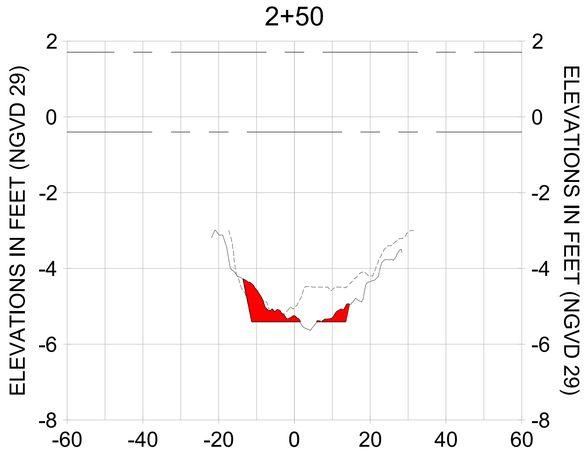


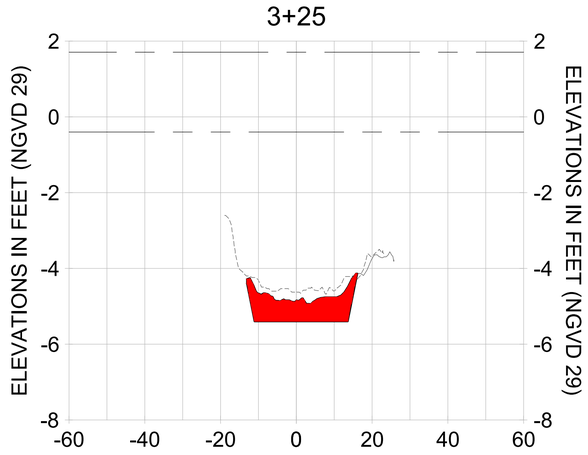


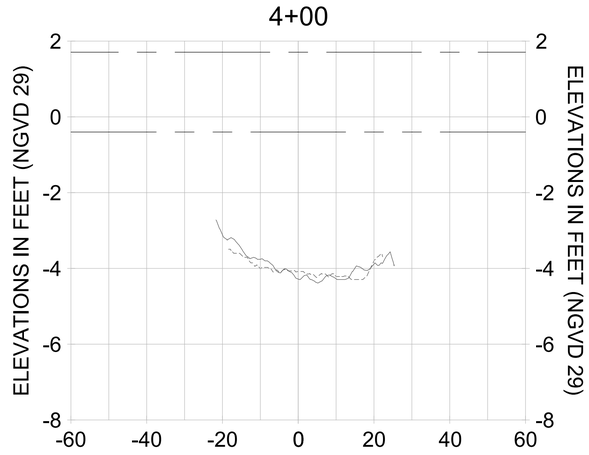


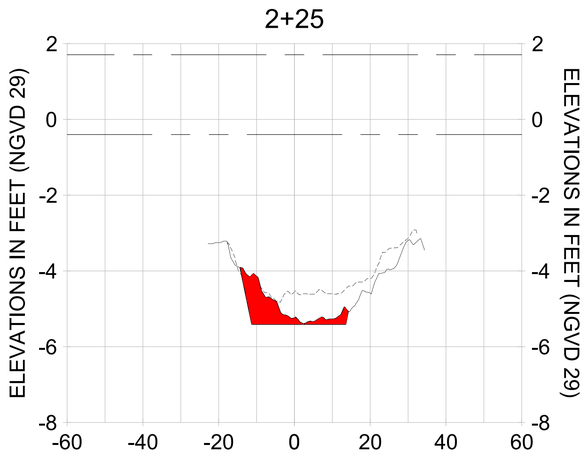


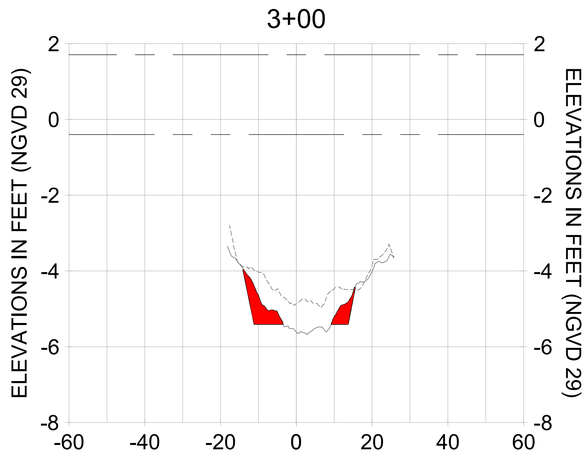


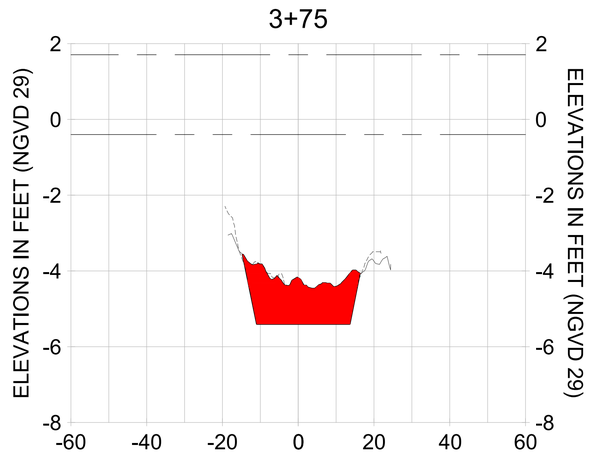


HORIZONTAL SCALE: 1" = 20'
VERTICAL SCALE: 1" = 2'

LEGEND:
- AS-BUILT SURVEY (AUGUST 2012)
- MULTI-BEAM SURVEY (AUGUST 2019)
- DREDGE TEMPLATE (-5.4' NGVD 29)
- DREDGE REMOVAL (TO -5.4' NGVD 29)
- MEAN HIGH WATER (1.71' NGVD 29)
- MEAN LOW WATER (-0.40' NGVD 29)

CITY OF NAPLES, FLORIDA — ON THE GULF

| REV | DATE | DESCRIPTION |
|---|---|---|
| | | ORIGINAL ISSUED DATE : |

ENGINEER OF RECORD:
JEFFREY R. TABAR - FL P.E. #54094

DATE:

NOTICE:
THE INFORMATION IN THIS DOCUMENT WAS PREPARED BY STANTEC. WHILE STANTEC HAS TAKEN ALL REASONABLE STEPS TO ENSURE THAT THE INFORMATION CONTAINED IN THIS DOCUMENT IS ACCURATE, STANTEC MAKES NO GUARANTEE THAT COMPARISON OF THIS DOCUMENT WITH ANY OTHER DOCUMENT WILL NOT BE MADE BY THE RECIPIENT OR ANY THIRD PARTY. ALTERATIONS TO THIS DOCUMENT MADE BY ANYONE OTHER THAN STANTEC, OR RELIANCE ON OR USE OF THIS DOCUMENT BY ANY THIRD PARTY, OR ANY DECISIONS MADE BY ANY THIRD PARTY BASED ON THIS DOCUMENT ARE THE RESPONSIBILITY OF SUCH THIRD PARTY. STANTEC ACCEPTS NO RESPONSIBILITY FOR DAMAGES, IF ANY, SUFFERED BY ANY THIRD PARTY AS A RESULT OF DECISIONS MADE OR ACTIONS TAKEN BASED ON THIS DOCUMENT. THIS DOCUMENT LEAVES THE POSSESSION OF STANTEC IN HARD COPY FORMAT OR ELECTRONIC FORMAT. ANY USE OF THIS DOCUMENT IS AT THE SOLE RISK OF THE USER. ANY DAMAGE TO PROPERTY, PERSONAL INJURY OR DEATH, IF RESULTING FROM THE USE OF THIS DOCUMENT, SHALL BE THE RESPONSIBILITY OF THE USER. IF ANY QUESTIONS REGARDING THIS DOCUMENT ARE NOTED OR IF NEGLECTED DISCREPANCIES ARE FOUND, NOTIFY STANTEC IMMEDIATELY. IT IS THE RECIPIENT'S RESPONSIBILITY TO REVIEW AND TEST ANY DOCUMENT IT RECEIVES FROM STANTEC. IF THIS DOCUMENT MUST BE COMPARED TO THE ORIGINAL HARD COPY SEALED BY A LICENSED PROFESSIONAL, IT IS THE RECIPIENT'S RESPONSIBILITY TO DO SO. IF THE RECIPIENT DOES NOT AGREE WITH THE ABOVE, THE RECIPIENT IS NEEDED, CONTACT STANTEC IMMEDIATELY. ANY USE OF THIS DOCUMENT BY THE RECIPIENT INDICATES THAT THE RECIPIENT HAS READ AND UNDERSTOOD THE ABOVE AND AGREES TO ITS TERMS.

CLIENT: CITY OF NAPLES
735 8TH STREET SOUTH
NAPLES, FL 34102

PROJECT: EAST NAPLES BAY DREDGING

TITLE: CROSS SECTIONS - CANAL Y-Y

Stantec
WWW.STANTEC.COM
5801 PELICAN BAY BLVD
SUITE 300
NAPLES, FL 34108
TEL. (239) 643-4040

| | |
|---|---|
| JOB NO.: | 2028113191 |
| DRAWN: | KHN |
| DESIGN: | MSS |
| CHECKED: | JRT |
| APPROVED: | MSS |
| SHEET NO. | C-226 |

100% CONSTRUCTION PLANS

User Name: rcharrbera
Drawing Name: \\Us0525-ppfss01\wvhgroup2028\active\177311281\Stantec\East Naples Bay - 2019\DWG\Construction Drawings 22x34\C-201.dwg Oct 15, 2020 - 3:52pm

User Name: rchambers
Drawing Name: \\Us0525-ppfss01\workgroup\2028\active\177311281\Stantec\East Naples Bay - 2019\DWG\Construction Drawings 22x34\C-201.dwg Oct 15, 2020 - 3:52pm

4+45

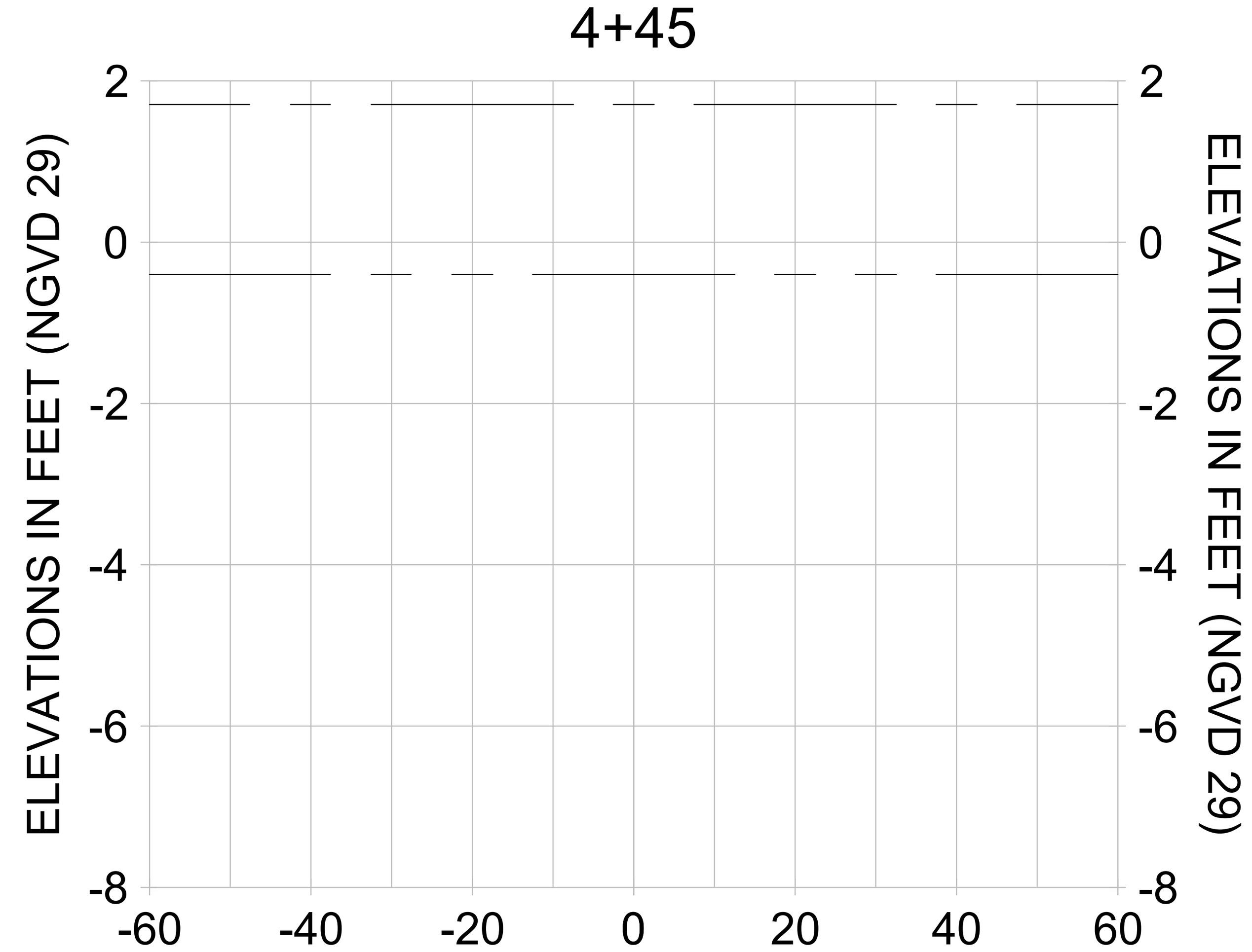


HORIZONTAL SCALE: 1" = 20'
VERTICAL SCALE: 1" = 2'

LEGEND:
- AS-BUILT SURVEY (AUGUST 2012)
- MULTI-BEAM SURVEY (AUGUST 2019)
- DREDGE TEMPLATE (-5.4' NGVD 29)
- DREDGE REMOVAL (TO -5.4' NGVD 29)
- MEAN HIGH WATER (1.71' NGVD 29)
- MEAN LOW WATER (-0.40' NGVD 29)

CITY OF NAPLES, FLORIDA — ON THE GULF

| REV | BY | DATE | DESCRIPTION |
|---|---|---|---|
| 8 | | | |
| 7 | | | |
| 6 | | | |
| 5 | | | |
| 4 | | | |
| 3 | | | |
| 2 | | | |
| 1 | | | |

**ORIGINAL ISSUED DATE :**

ENGINEER OF RECORD:
JEFFREY R. TABAR - FL P.E. #54094

DATE:


NOTICE:
THE INFORMATION IN THIS DOCUMENT WAS PREPARED BY STANTEC. WHILE STANTEC HAS TAKEN ALL REASONABLE STEPS TO ASSURE THE ACCURACY OF THE INFORMATION CONTAINED IN THIS DOCUMENT, IT CANNOT GUARANTEE THAT CHANGES OR ALTERATIONS TO THIS DOCUMENT WILL NOT BE MADE BY PERSONS OTHER THAN STANTEC PERSONNEL AFTER THE DOCUMENT LEAVES THE POSSESSION OF STANTEC. CHANGES OR ALTERATIONS MAY BE SAFETY RELATED AND RESULT IN DAMAGE TO PROPERTY, PERSONAL INJURY OR DEATH. IF VERIFICATION OF THE INFORMATION CONTAINED IN THIS DOCUMENT IS NEEDED, CONTACT SHOULD BE MADE DIRECTLY WITH STANTEC.
THIS DOCUMENT MUST BE COMPARED TO THE ORIGINAL HARD COPY, WITH CERTIFIED RAISED SEAL, IF APPLICABLE, IN ORDER TO INSURE THE ACCURACY OF THE INFORMATION CONTAINED THEREIN AND TO FURTHER INSURE THAT NO CHANGES, ALTERATIONS OR MODIFICATIONS HAVE BEEN MADE TO THE DOCUMENT. NO RELIANCE SHOULD EVER BE MADE ON A DOCUMENTATION TRANSMITTED OR REVIEWED BY COMPUTER OR OTHER ELECTRONIC MEANS UNLESS IT IS FIRST COMPARED TO THE ORIGINAL. STANTEC MAKES NO WARRANTIES, EXPRESS OR IMPLIED, CONCERNING THE ACCURACY OF THE INFORMATION CONTAINED IN ANY DOCUMENT TRANSMITTED OR REVIEWED BY COMPUTER OR OTHER ELECTRONIC MEANS.


CLIENT
**CITY OF NAPLES**
735 8TH STREET SOUTH
NAPLES, FL 34102

PROJECT
**EAST NAPLES BAY DREDGING**

TITLE
**CROSS SECTIONS - CANAL Y-Y**

Stantec
WWW.STANTEC.COM
5801 PELICAN BAY BLVD
SUITE 300
NAPLES, FL 34108
TEL. (239) 649-4040

| | |
|---|---|
| JOB NO.: | 2028113191 |
| DRAWN: | KHN |
| DESIGN: | MSS |
| CHECKED: | JRT |
| APPROVED: | MSS |
| SHEET NO. | **C-227** |

**100% CONSTRUCTION PLANS**

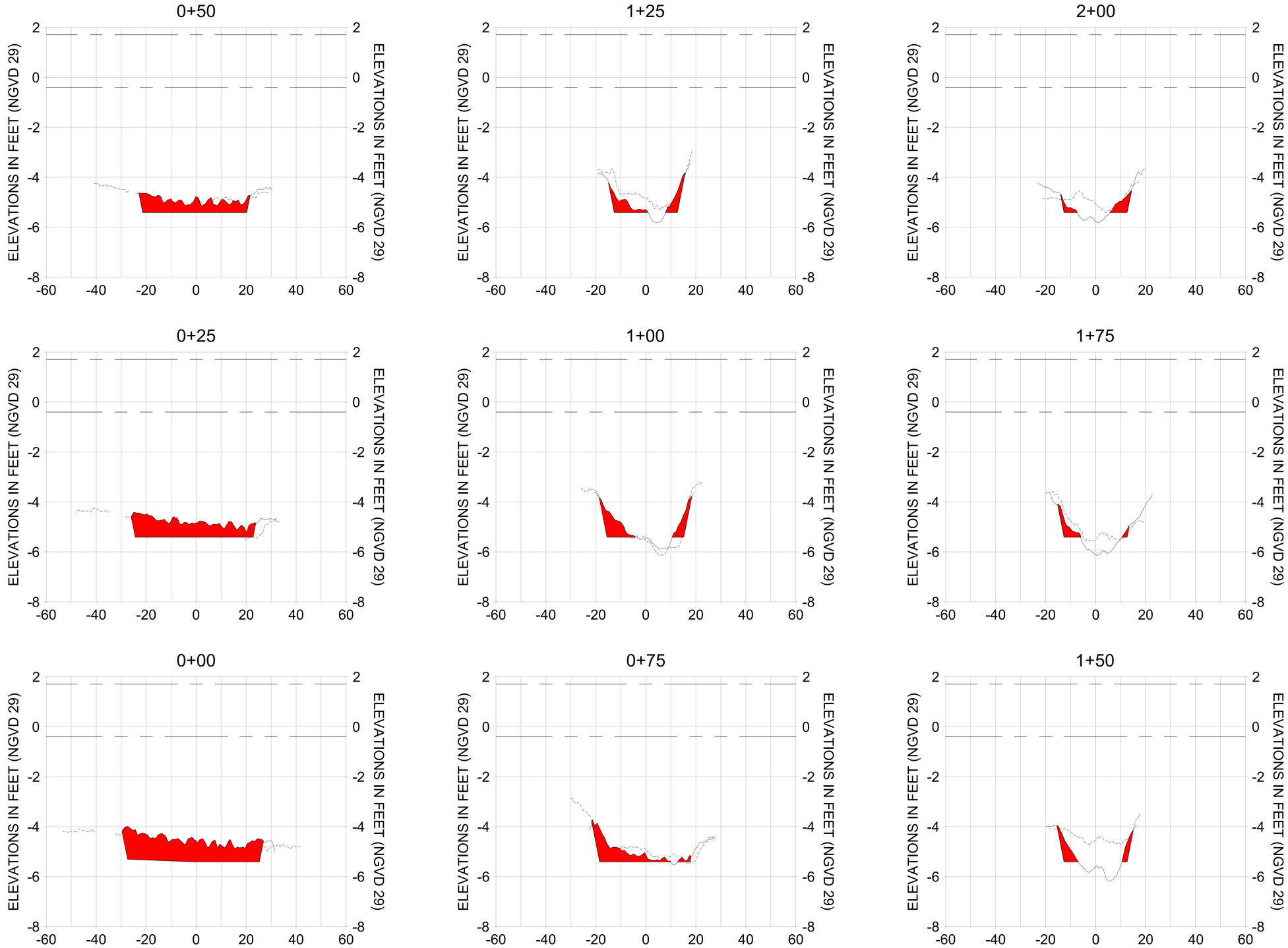


HORIZONTAL SCALE: 1" = 20'
VERTICAL SCALE: 1" = 2'

LEGEND:
- AS-BUILT SURVEY (AUGUST 2012)
- MULTI-BEAM SURVEY (AUGUST 2019)
- DREDGE TEMPLATE (-5.4' NGVD 29)
- DREDGE REMOVAL (TO -5.4' NGVD 29)
- MEAN HIGH WATER (1.71' NGVD 29)
- MEAN LOW WATER (-0.40' NGVD 29)

CITY OF NAPLES, FLORIDA
ON THE GULF

| REV. BY | DATE | DESCRIPTION |
|---|---|---|
| 1 | | |
| 2 | | |
| 3 | | |
| 4 | | |
| 5 | | |
| 6 | | |
| 7 | | |
| 8 | | |

ORIGINAL ISSUED DATE :

ENGINEER OF RECORD:
JEFFREY R. TABAR - FL P.E. #54094

DATE:

NOTICE:
THE INFORMATION IN THIS DOCUMENT WAS PREPARED BY STANTEC. WHILE STANTEC HAS TAKEN ALL REASONABLE STEPS TO ASSURE THE ACCURACY OF THE INFORMATION CONTAINED IN THIS DOCUMENT, IT CANNOT GUARANTEE THAT CHANGES OR ALTERATIONS TO THIS DOCUMENT WILL NOT BE MADE BY PERSONS OTHER THAN STANTEC PERSONNEL. AFTER THE DOCUMENT LEAVES THE POSSESSION OF STANTEC, CHANGES OR ALTERATIONS MAY BE SAFETY RELATED AND RESULT IN DAMAGE TO PROPERTY, PERSONAL INJURY OR DEATH. IF VERIFICATION OF THE INFORMATION CONTAINED IN THIS DOCUMENT IS NEEDED, CONTACT SHOULD BE MADE DIRECTLY WITH STANTEC.
THIS DOCUMENT MUST BE COMPARED TO THE ORIGINAL HARD COPY, WITH CERTIFIED RAISED SEAL, IF APPLICABLE, IN ORDER TO INSURE THE ACCURACY OF THE INFORMATION CONTAINED THEREIN AND TO FURTHER INSURE THAT NO CHANGES, ALTERATIONS OR MODIFICATIONS HAVE BEEN MADE TO THE DOCUMENT. NO RELIANCE SHOULD EVER BE MADE ON A DOCUMENTATION TRANSMITTED OR REVIEWED BY COMPUTER OR OTHER ELECTRONIC MEANS UNLESS IT IS FIRST COMPARED TO THE ORIGINAL. STANTEC MAKES NO WARRANTIES, EXPRESS OR IMPLIED, CONCERNING THE ACCURACY OF THE INFORMATION CONTAINED IN ANY DOCUMENT TRANSMITTED OR REVIEWED BY COMPUTER OR OTHER ELECTRONIC MEANS.

CLIENT
**CITY OF NAPLES**
735 8TH STREET SOUTH
NAPLES, FL 34102

PROJECT
**EAST NAPLES BAY DREDGING**

TITLE
**CROSS SECTIONS - CANAL X-X**

Stantec
WWW.STANTEC.COM
5801 PELICAN BAY BLVD
SUITE 300
NAPLES, FL 34108
TEL. (239) 649-4040

| | |
|---|---|
| JOB NO.: | 2028113191 |
| DRAWN: | KHN |
| DESIGN: | MSS |
| CHECKED: | JRT |
| APPROVED: | MSS |
| SHEET NO. | C-228 |

100% CONSTRUCTION PLANS

User Name: rchambers
Drawing Name: \\us0525-ppfss01\workgroup\2028\active\177311281\Stantec\East Naples Bay - 2019\DWG\Construction Drawings 22x34\C-201.dwg Oct 15, 2020 - 3:53pm

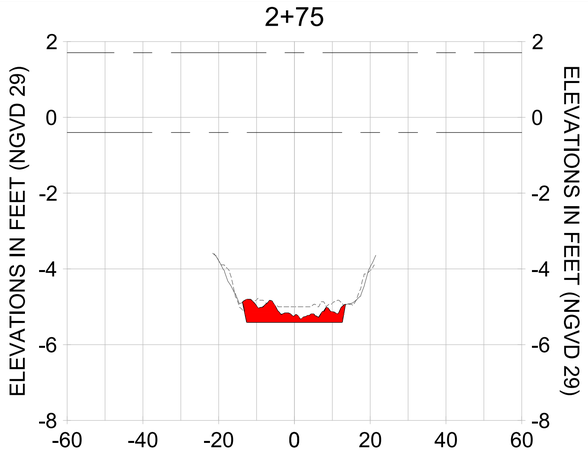


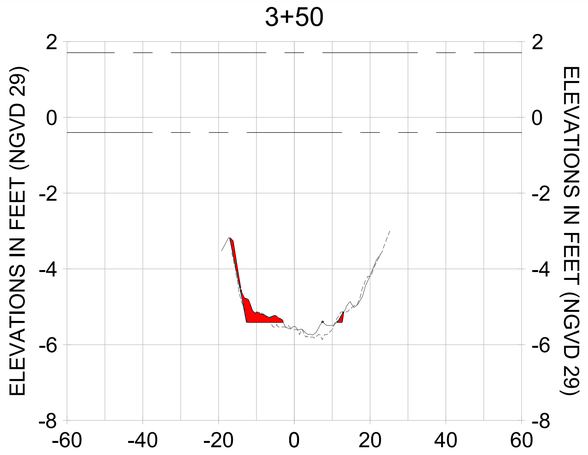


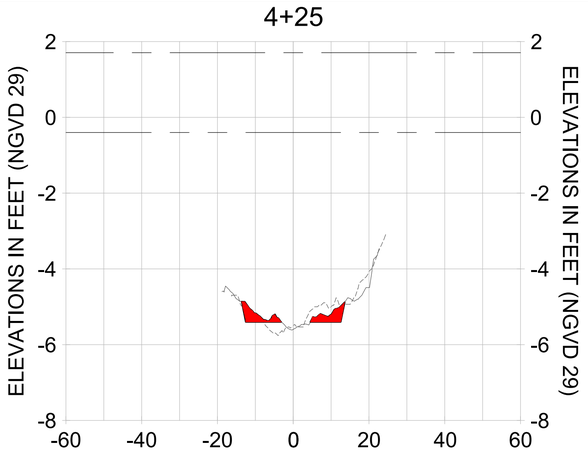


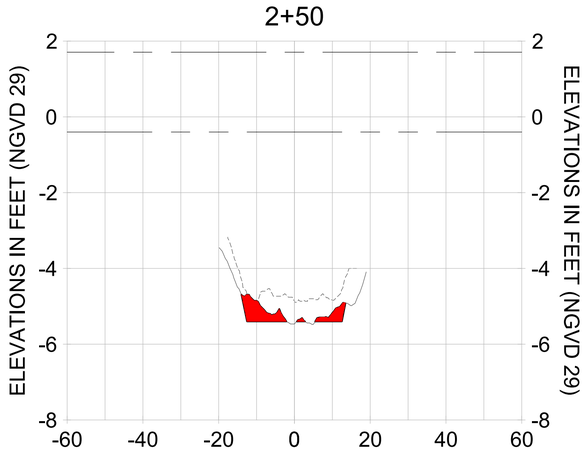


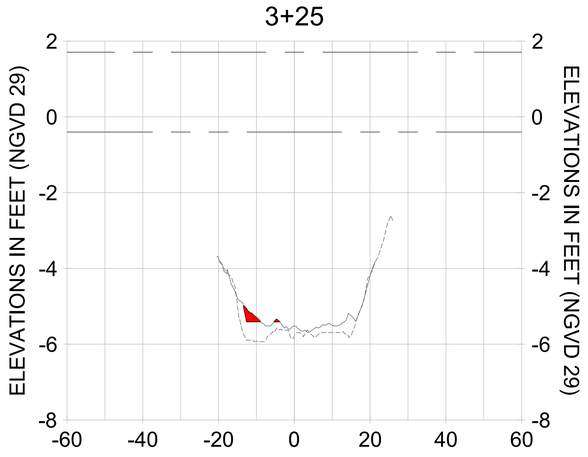


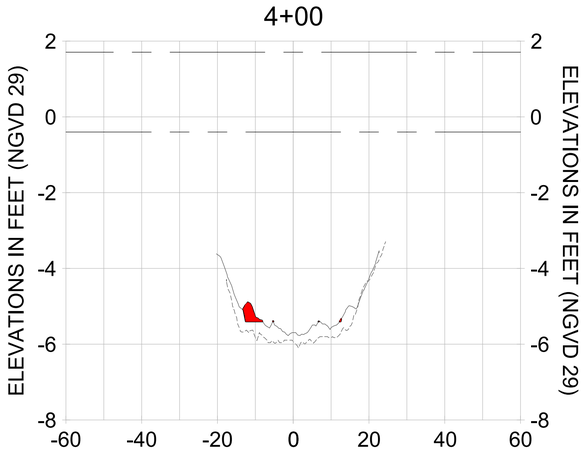


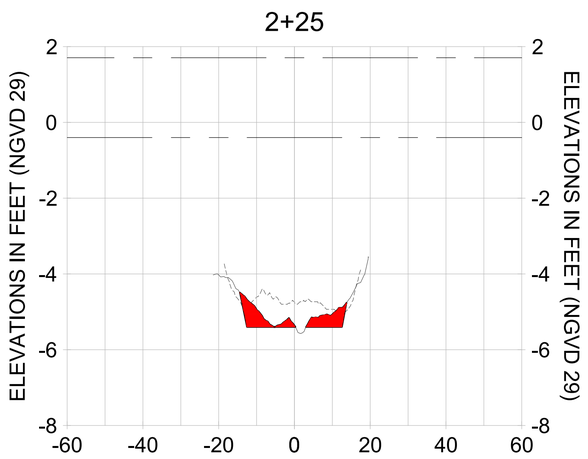


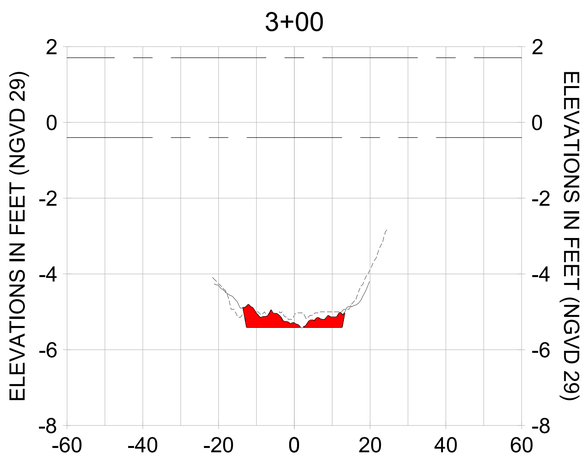


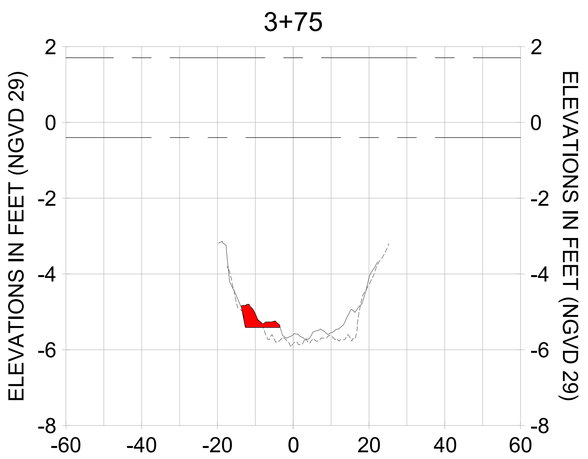


HORIZONTAL SCALE: 1" = 20'
VERTICAL SCALE: 1" = 2'

LEGEND:
- AS-BUILT SURVEY (AUGUST 2012)
- MULTI-BEAM SURVEY (AUGUST 2019)
- DREDGE TEMPLATE (-5.4' NGVD 29)
- DREDGE REMOVAL (TO -5.4' NGVD 29)
- MEAN HIGH WATER (1.71' NGVD 29)
- MEAN LOW WATER (-0.40' NGVD 29)

CITY OF NAPLES, FLORIDA — ON THE GULF

| REV | DATE | DESCRIPTION |
|---|---|---|
| 6 | | |
| 5 | | |
| 4 | | |
| 3 | | |
| 2 | | |
| 1 | | |

ORIGINAL ISSUED DATE :

ENGINEER OF RECORD:
JEFFREY R. TABAR - FL P.E. #54094

DATE:

NOTICE:
THE INFORMATION IN THIS DOCUMENT WAS PREPARED BY STANTEC. WHILE STANTEC HAS TAKEN ALL REASONABLE STEPS TO ENSURE THAT THE INFORMATION CONTAINED IN THIS DOCUMENT IS ACCURATE AND SUITABLE, STANTEC WILL NOT BE LIABLE FOR ANY ERRORS OR OMISSIONS IN THIS DOCUMENT OR ALTERATIONS TO THIS DOCUMENT WILL NOT BE MADE BY STANTEC. STANTEC IS NOT RESPONSIBLE FOR ANY DECISION OF STANTEC CHANGES MADE TO THIS DOCUMENT WITHOUT STANTEC'S PRIOR WRITTEN CONSENT. THIS DOCUMENT LEAVES THE POSSESSION OF STANTEC, IT SHALL BE USED FOR ITS INTENDED PURPOSE ONLY. ANY PERSONAL INJURY OR PROPERTY DAMAGE OR OTHER LOSS RESULTING FROM ANY UNAUTHORIZED USE OR MODIFICATION OF THIS DOCUMENT IS THE RESPONSIBILITY OF THE PARTY MAKING THE MODIFICATIONS. IF THIS DOCUMENT MUST BE COMPARED TO THE ORIGINAL HARD COPY SEALED BY STANTEC, IT SHALL BE THE RECIPIENT'S RESPONSIBILITY TO DO SO. IF ANY DISCREPANCIES ARE FOUND, THE ORIGINAL STANTEC DOCUMENT SHALL GOVERN. ALL DOCUMENTS GENERATED BY STANTEC ARE PREPARED FOR THE PROJECT DESCRIBED IN THE AGREEMENT BETWEEN STANTEC AND ITS CLIENT. ANY USE OF THIS DOCUMENT BY A THIRD PARTY FOR OTHER PROJECTS OR ANY IMPLIED CONCLUSIONS MADE BY A THIRD PARTY ARE THE RESPONSIBILITY OF THAT THIRD PARTY. STANTEC DOES NOT WARRANT THE ACCURACY OF ANY DIGITAL DOCUMENTATION TRANSMITTED OR REVIEWED BY COMPUTER OR OTHER ELECTRONIC MEANS.

CLIENT: CITY OF NAPLES
735 8TH STREET SOUTH
NAPLES, FL 34102

PROJECT: EAST NAPLES BAY DREDGING

TITLE: CROSS SECTIONS - CANAL X-X

Stantec
WWW.STANTEC.COM
3801 PELICAN BAY BLVD
SUITE 300
NAPLES, FL 34108
TEL. (239) 649-4040

| | |
|---|---|
| JOB NO.: | 2028113191 |
| DRAWN: | KHN |
| DESIGN: | MSS |
| CHECKED: | JRT |
| APPROVED: | MSS |
| SHEET NO. | C-229 |

100% CONSTRUCTION PLANS

User Name: rchambers
Drawing Name: \\Ldc0525-ppfs01\\wvhgroup2020\active\177311281\Stantec\East Naples Bay - 2019\DWG\Construction Drawings 22x34\C-201.dwg Oct 15, 2020 - 3:53pm

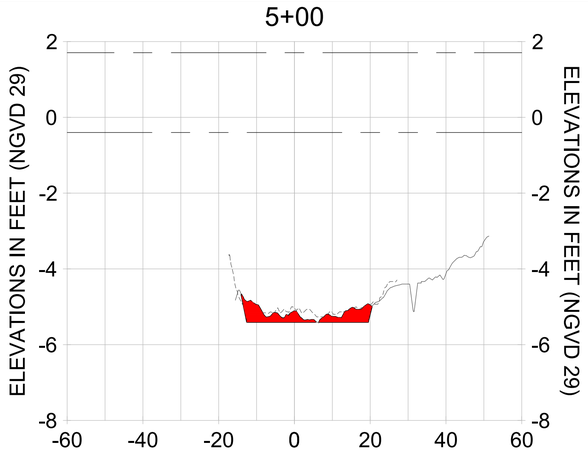


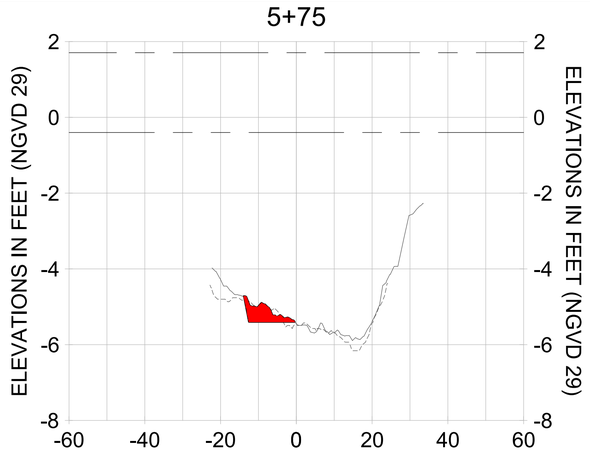


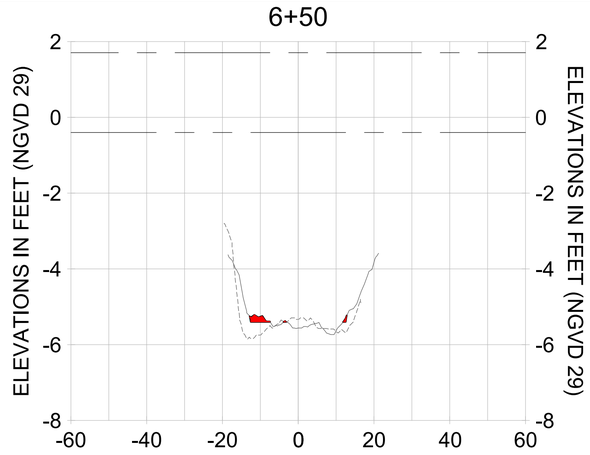


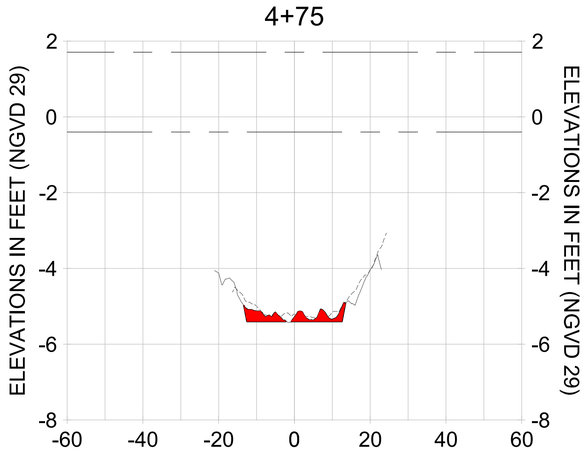


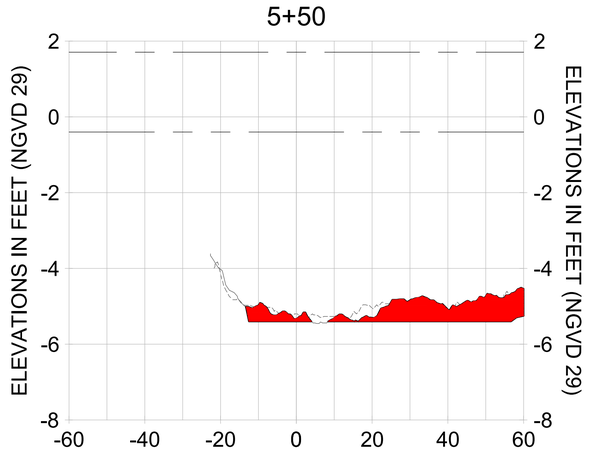


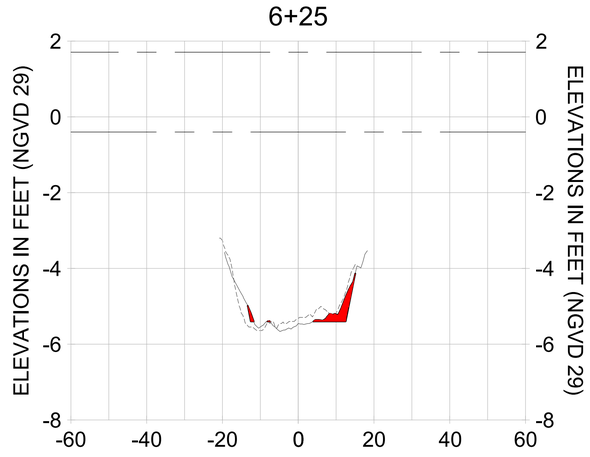


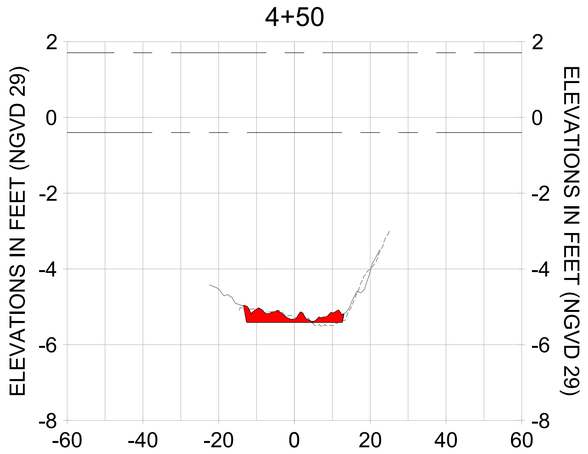


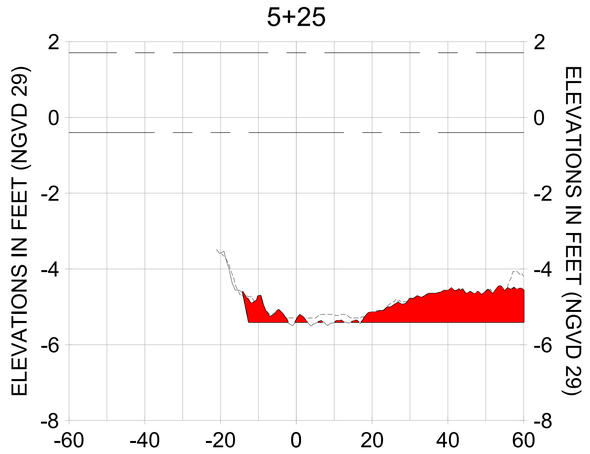


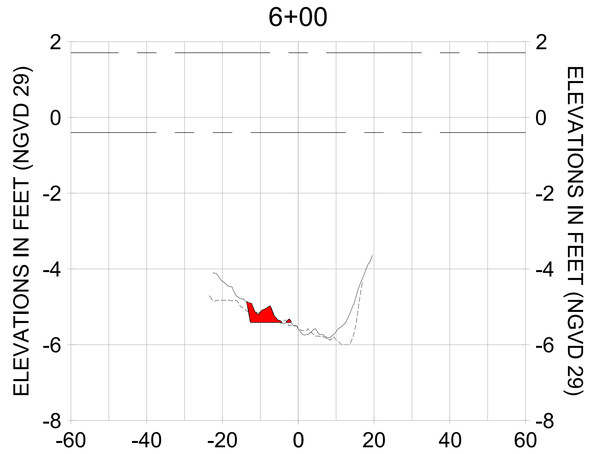


HORIZONTAL SCALE: 1" = 20'
VERTICAL SCALE: 1" = 2'

LEGEND:
- AS-BUILT SURVEY (AUGUST 2012)
- MULTI-BEAM SURVEY (AUGUST 2019)
- DREDGE TEMPLATE (-5.4' NGVD 29)
- DREDGE REMOVAL (TO -5.4' NGVD 29)
- MEAN HIGH WATER (1.71' NGVD 29)
- MEAN LOW WATER (-0.40' NGVD 29)

CITY OF NAPLES, FLORIDA — ON THE GULF

| REV | DATE | DESCRIPTION |
|---|---|---|
| | | ORIGINAL ISSUED DATE : |

ENGINEER OF RECORD:
JEFFREY R. TABAR - FL P.E. #54094

DATE:

NOTICE:
THE INFORMATION IN THIS DOCUMENT WAS PREPARED BY STANTEC. WHILE STANTEC HAS TAKEN ALL REASONABLE STEPS TO ENSURE THAT THE INFORMATION CONTAINED IN THIS DOCUMENT IS ACCURATE, STANTEC MAKES NO GUARANTEE THAT COMPARISON OF THIS DOCUMENT WITH ANY OTHER DOCUMENT WILL NOT BE MADE BY THE RECIPIENT OR ANY THIRD PARTY. ALTERATIONS TO THIS DOCUMENT WILL NOT BE MADE BY STANTEC UNLESS REQUESTED BY THE CLIENT AND ONLY AFTER APPROPRIATE REVIEW BY STANTEC. ANY USE OF THIS DOCUMENT BY A THIRD PARTY FOR ANY PURPOSE OTHER THAN THAT FOR WHICH IT WAS PREPARED BY STANTEC, OR ANY RELIANCE ON THIS DOCUMENT BY A THIRD PARTY, IS THE RESPONSIBILITY OF SUCH THIRD PARTY. STANTEC ACCEPTS NO RESPONSIBILITY FOR DAMAGES SUFFERED BY ANY THIRD PARTY AS A RESULT OF DECISIONS MADE OR ACTIONS TAKEN BASED ON THIS DOCUMENT. ANY PARTY WHO USES OR RELIES UPON THIS DOCUMENT AGREES TO INDEMNIFY STANTEC FOR ANY LOSS OR DAMAGE SUFFERED BY STANTEC AS A RESULT OF SUCH USE OR RELIANCE. IF THIS DOCUMENT LEAVES THE POSSESSION OF STANTEC BY ANY MEANS, IT IS THE RECIPIENT'S RESPONSIBILITY TO IMMEDIATELY NOTIFY STANTEC OF THE DELIVERY OF THE DOCUMENT IN ITS ORIGINAL FORM. ANY ALTERATIONS OR MODIFICATIONS TO THE ORIGINAL DOCUMENT MAY BE MADE ONLY WITH THE WRITTEN CONSENT OF STANTEC. STANTEC'S PROFESSIONAL STAMP (SEAL) MUST NOT BE REMOVED FROM THIS DOCUMENT. IF THIS DOCUMENT MUST BE CONVERTED TO ANOTHER FORMAT, IT IS THE RECIPIENT'S RESPONSIBILITY TO VERIFY THE ACCURACY AND COMPLETENESS OF THE CONVERTED DOCUMENT. STANTEC MAKES NO WARRANTIES, EXPRESS OR IMPLIED, CONCERNING THE ACCURACY OF THE INFORMATION CONTAINED IN THIS DOCUMENT AFTER IT HAS BEEN CONVERTED TO ANOTHER FORMAT, OR TRANSMITTED IN ELECTRONIC FORM. THE RECIPIENT IS SOLELY RESPONSIBLE FOR VERIFYING THE ACCURACY OF THE INFORMATION CONTAINED IN THE ELECTRONIC COPY OF THE DOCUMENT. IF THERE IS A DISCREPANCY BETWEEN THE ELECTRONIC COPY AND THE ORIGINAL PAPER COPY, THE ORIGINAL PAPER COPY PREVAILS. STANTEC IS NOT RESPONSIBLE FOR ANY ERRORS OR OMISSIONS THAT MAY BE CONTAINED IN ANY ELECTRONIC COPY OF THIS DOCUMENT. ANY USE OF THE INFORMATION CONTAINED IN THIS DOCUMENT IS AT THE RECIPIENT'S SOLE RISK AND WITHOUT LIABILITY TO STANTEC. IN THE EVENT OF ANY DISCREPANCY, THE HARD COPY SIGNED AND SEALED BY THE ENGINEER SHALL GOVERN OVER ALL OTHER COMPUTER OR OTHER ELECTRONIC MEANS.

CLIENT: CITY OF NAPLES
735 8TH STREET SOUTH
NAPLES, FL 34102

PROJECT: EAST NAPLES BAY DREDGING

TITLE: CROSS SECTIONS - CANAL X-X

Stantec
WWW.STANTEC.COM
5801 PELICAN BAY BLVD
SUITE 300
NAPLES, FL 34108
TEL. (239) 643-4040

| | |
|---|---|
| JOB NO.: | 2028113191 |
| DRAWN: | KHN |
| DESIGN: | MSS |
| CHECKED: | JRT |
| APPROVED: | MSS |
| SHEET NO. | C-230 |

100% CONSTRUCTION PLANS

User Name: rchambers
Drawing Name: \\Us0525-ppfss01\wvhgroup2028\active\177311281\Stantec\East Naples Bay - 2019\DWG\Construction Drawings 22x34\C-201.dwg Oct 15, 2020 - 3:53pm

7+25

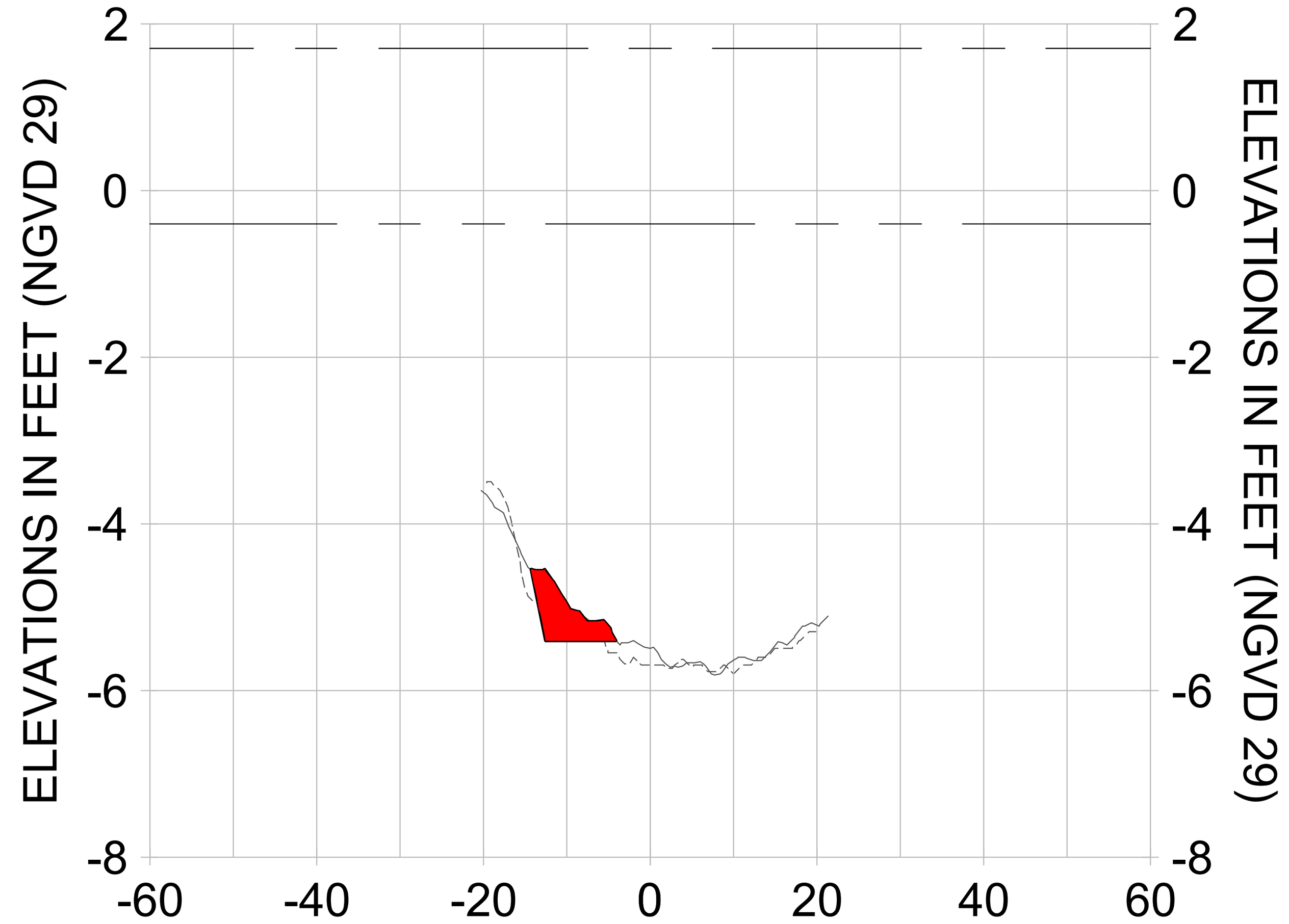


8+00

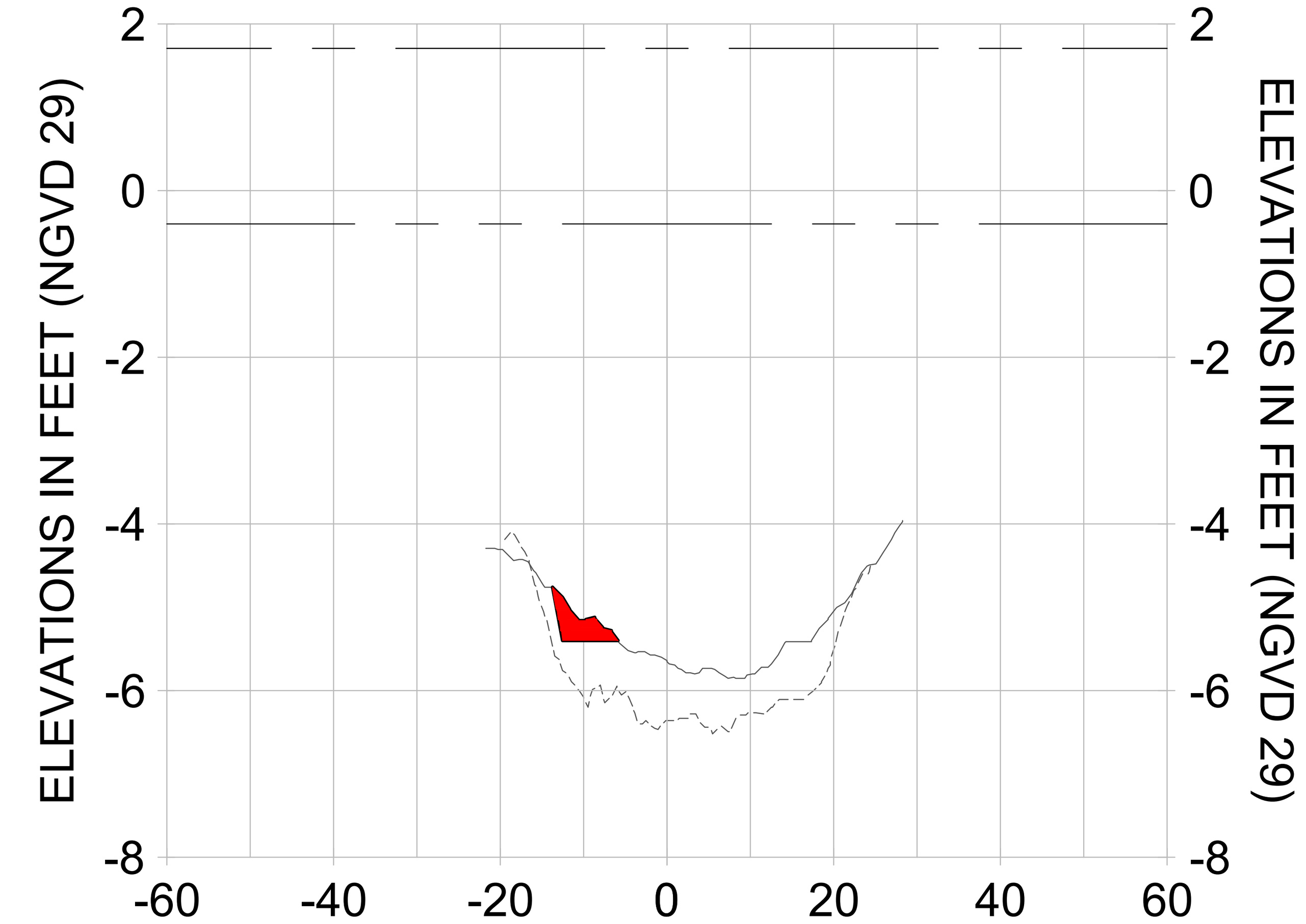


8+75

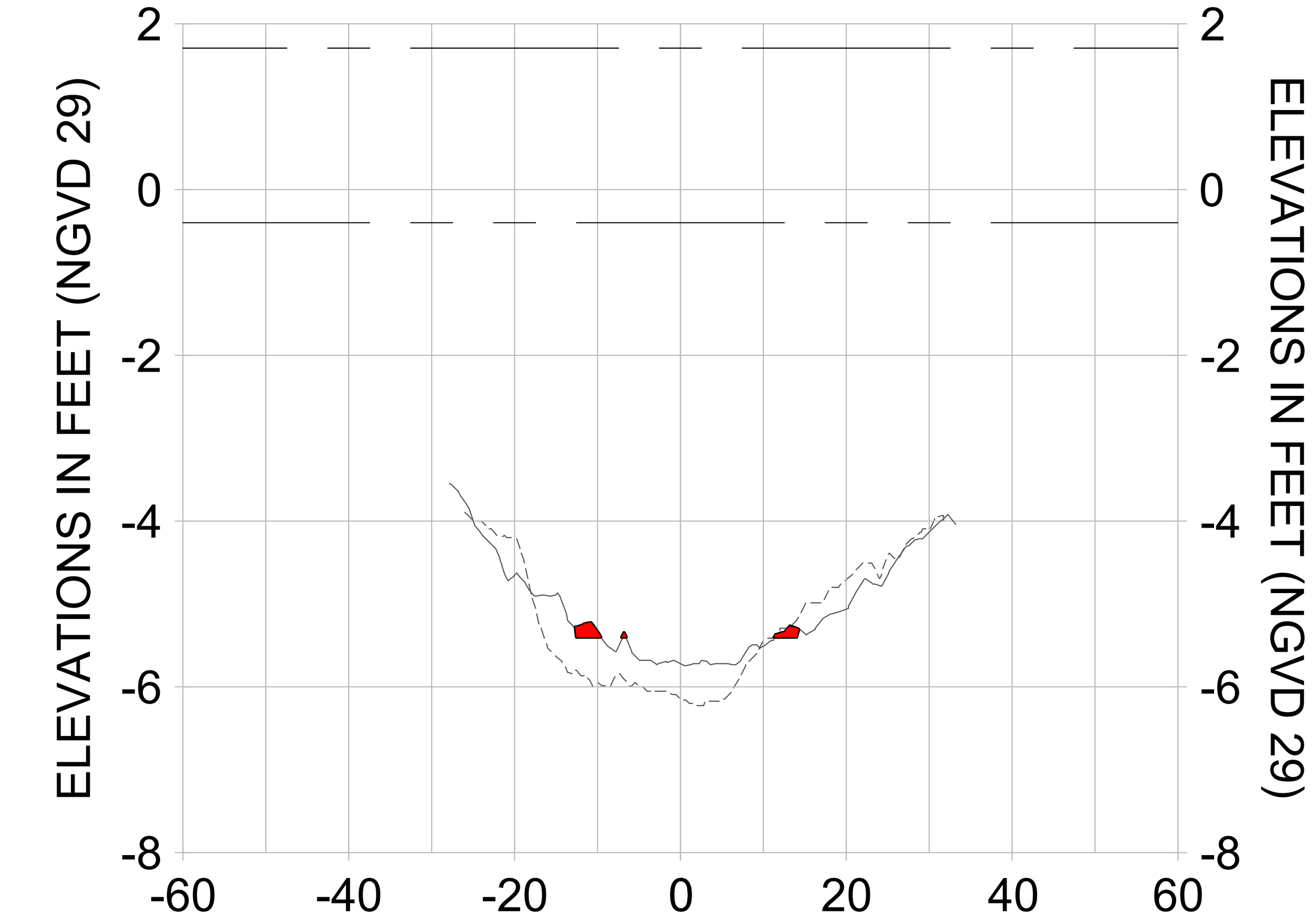


7+00

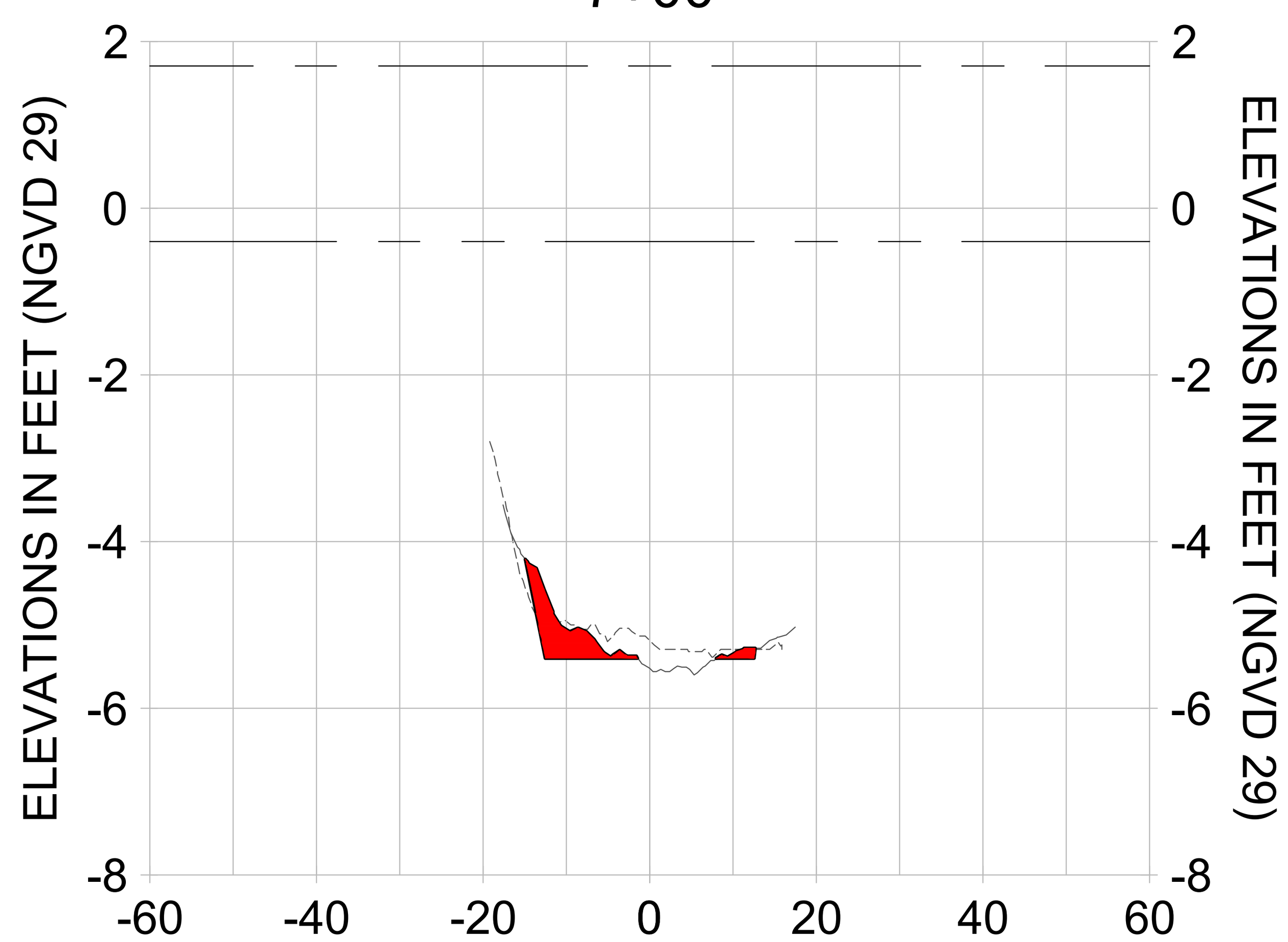


7+75

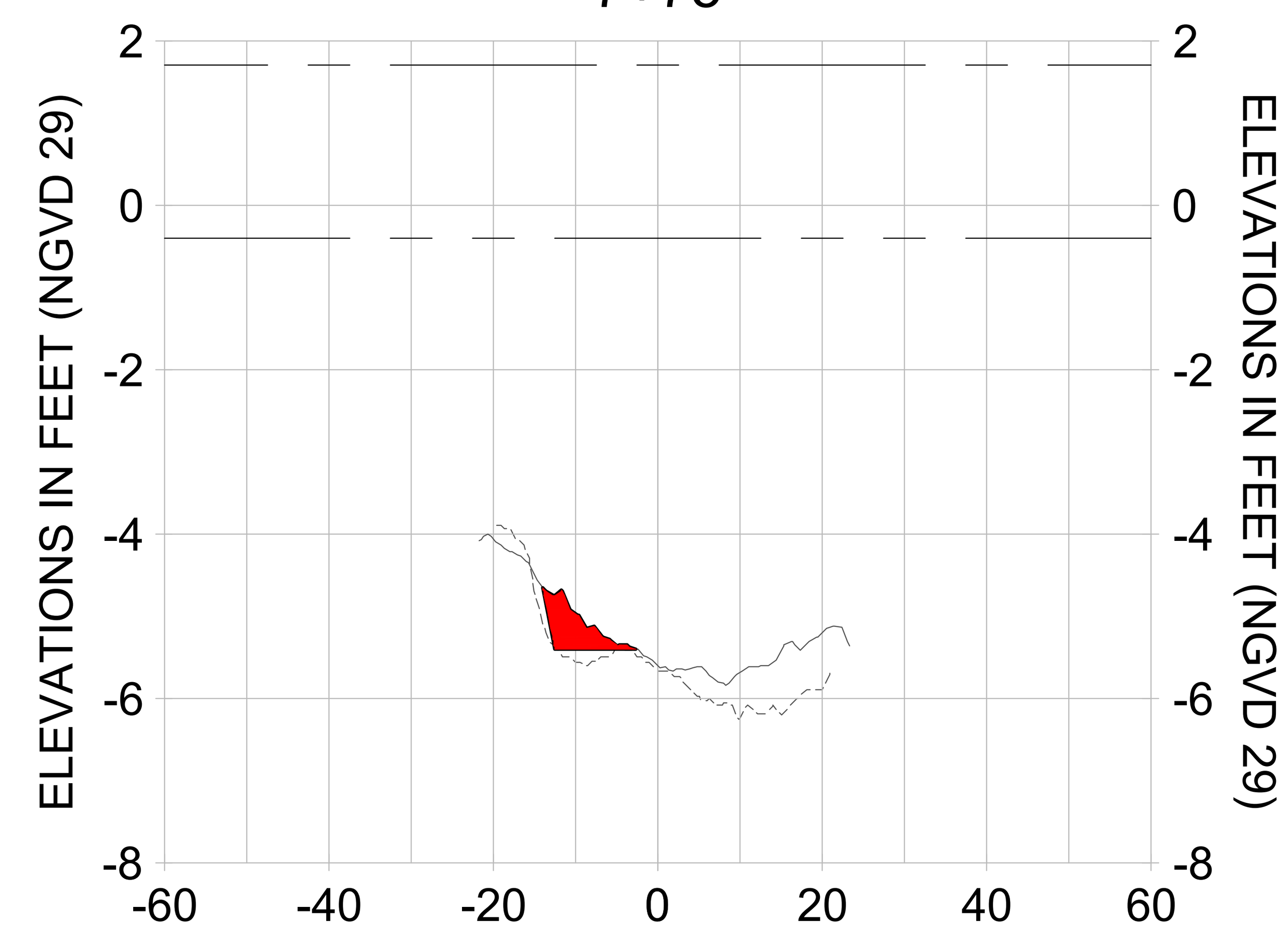


8+50

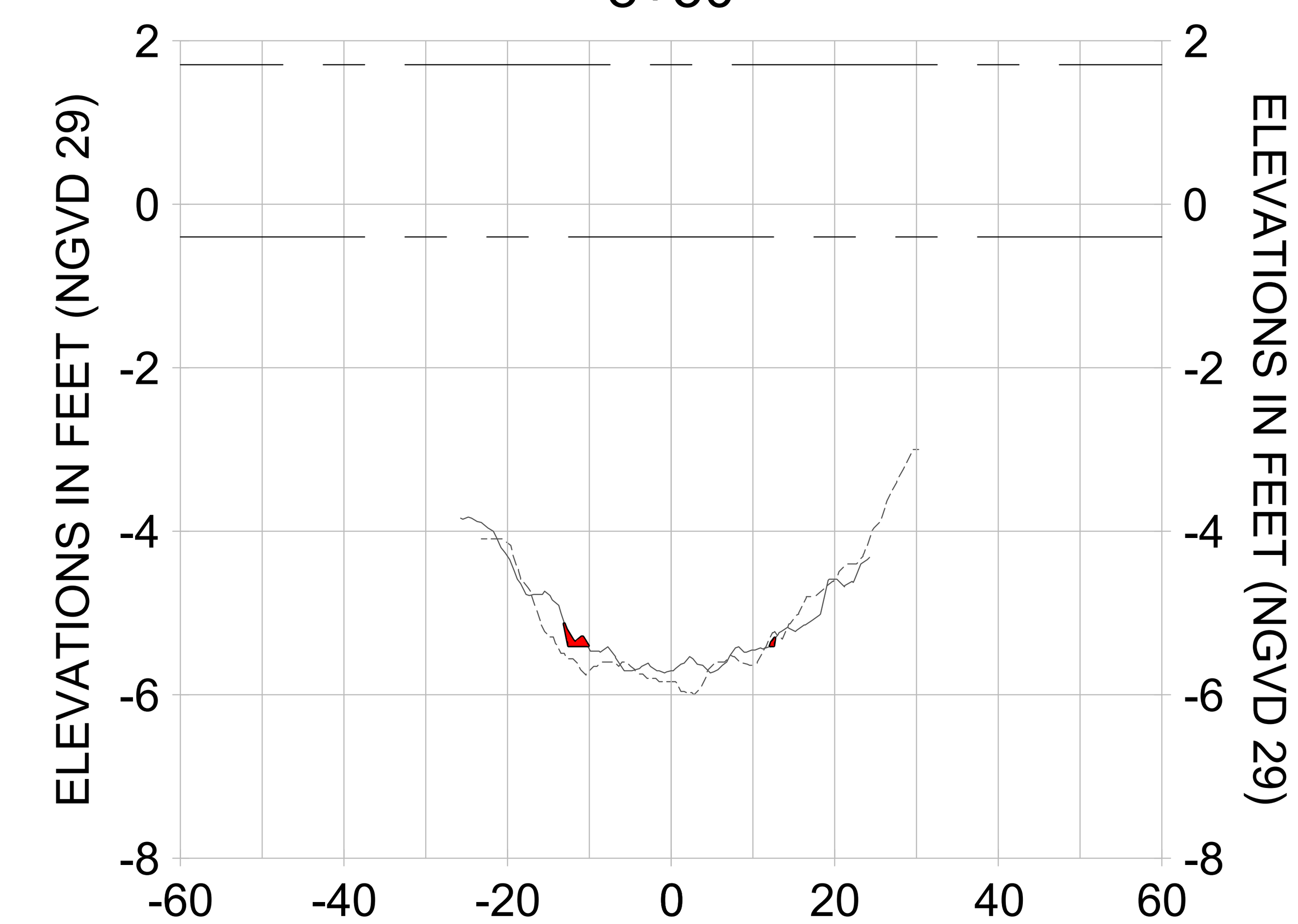


6+75

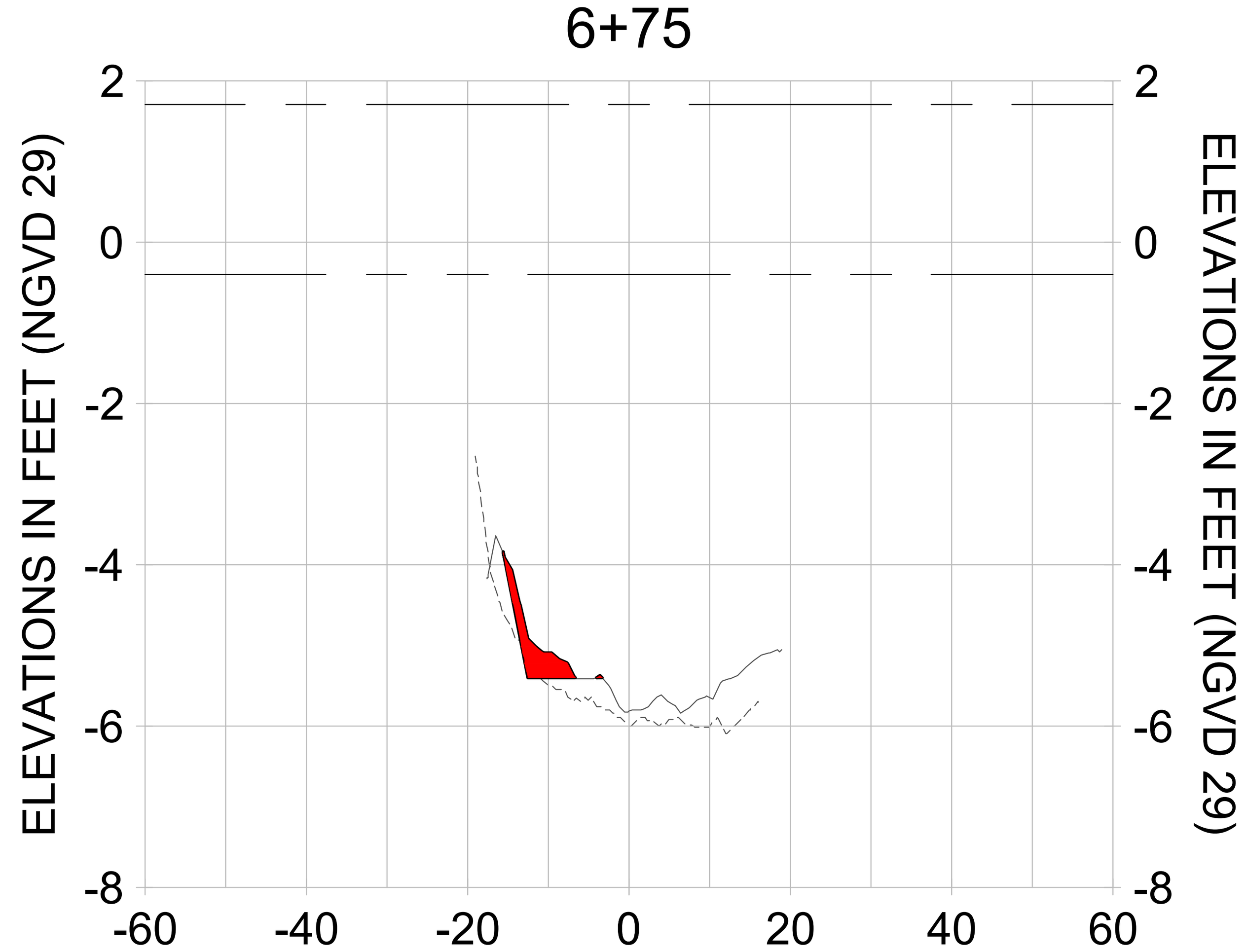


7+50

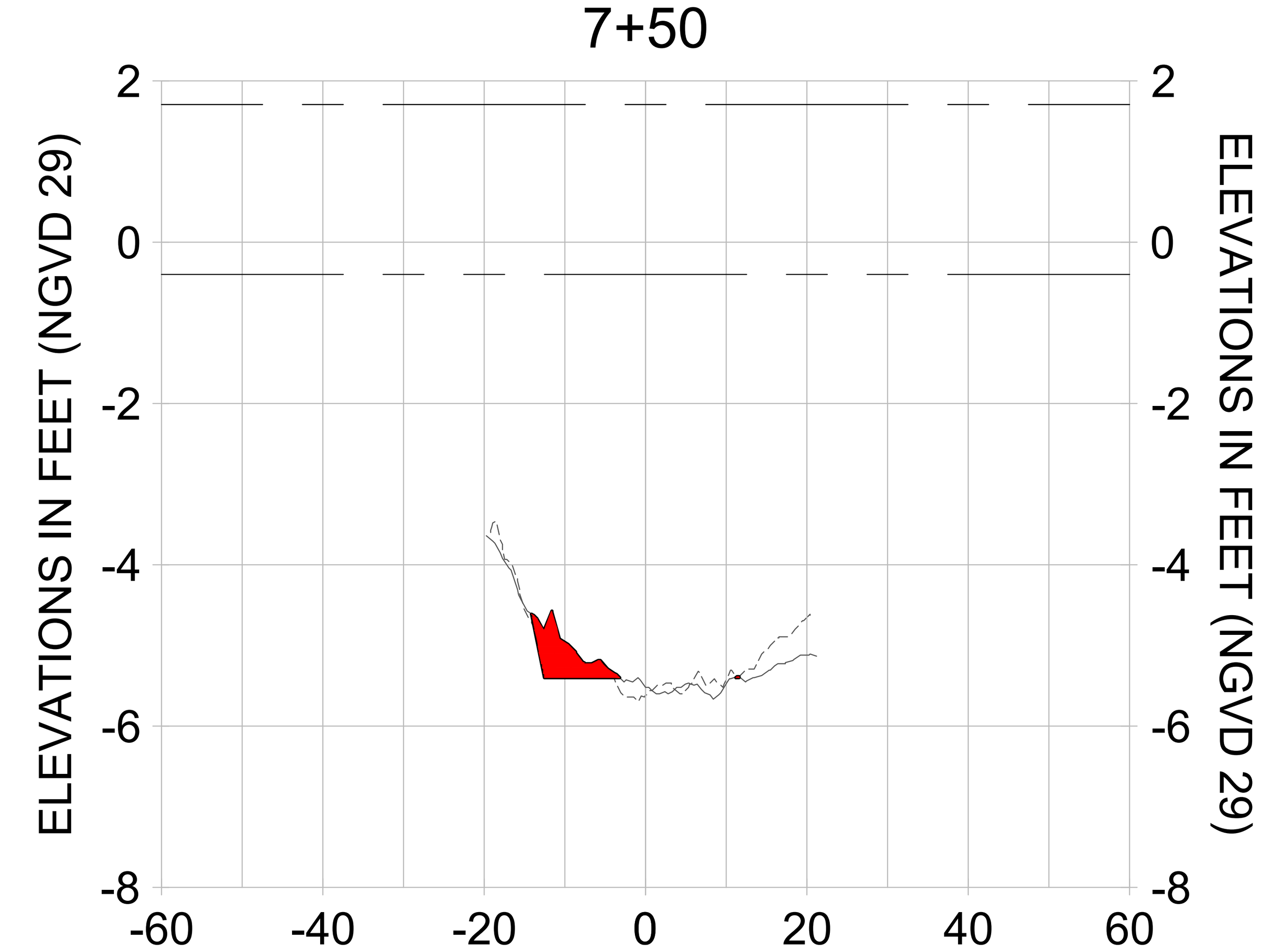


8+25

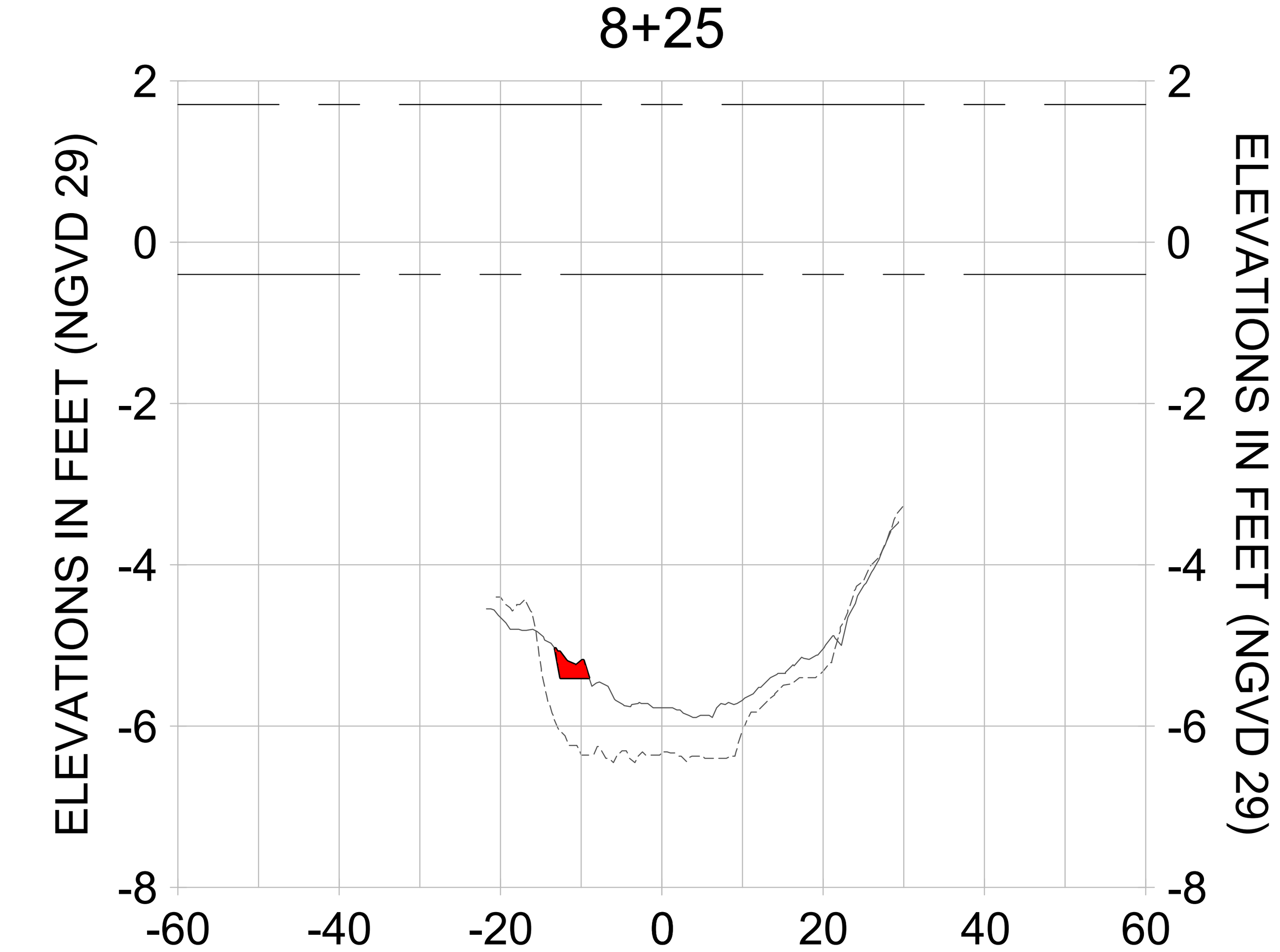


HORIZONTAL SCALE: 1" = 20'
VERTICAL SCALE: 1" = 2'

LEGEND:
- AS-BUILT SURVEY (AUGUST 2012)
- MULTI-BEAM SURVEY (AUGUST 2019)
- DREDGE TEMPLATE (-5.4' NGVD 29)
- DREDGE REMOVAL (TO -5.4' NGVD 29)
- MEAN HIGH WATER (1.71' NGVD 29)
- MEAN LOW WATER (-0.40' NGVD 29)

CITY OF NAPLES, FLORIDA — ON THE GULF

| REV | BY | DATE | DESCRIPTION |
|---|---|---|---|
| 8 | | | |
| 7 | | | |
| 6 | | | |
| 5 | | | |
| 4 | | | |
| 3 | | | |
| 2 | | | |
| 1 | | | |

ORIGINAL ISSUED DATE :

ENGINEER OF RECORD:
JEFFREY R. TABAR - FL P.E. #54094

DATE:


NOTICE:
THE INFORMATION IN THIS DOCUMENT WAS PREPARED BY STANTEC. WHILE STANTEC HAS TAKEN ALL REASONABLE STEPS TO ASSURE THE ACCURACY OF THE INFORMATION CONTAINED IN THIS DOCUMENT, IT CANNOT GUARANTEE THAT CHANGES OR ALTERATIONS TO THIS DOCUMENT WILL NOT BE MADE BY PERSONS OTHER THAN STANTEC PERSONNEL AFTER THE DOCUMENT LEAVES THE POSSESSION OF STANTEC. CHANGES OR ALTERATIONS MAY BE SAFETY RELATED AND RESULT IN DAMAGE TO PROPERTY, PERSONAL INJURY OR DEATH. IF VERIFICATION OF THE INFORMATION CONTAINED IN THIS DOCUMENT IS NEEDED, CONTACT SHOULD BE MADE DIRECTLY WITH STANTEC.
THIS DOCUMENT MUST BE COMPARED TO THE ORIGINAL HARD COPY, WITH CERTIFIED RAISED SEAL, IF APPLICABLE, IN ORDER TO INSURE THE ACCURACY OF THE INFORMATION CONTAINED THEREIN AND TO FURTHER INSURE THAT NO CHANGES, ALTERATIONS OR MODIFICATIONS HAVE BEEN MADE TO THE DOCUMENT. NO RELIANCE SHOULD EVER BE MADE ON A DOCUMENTATION TRANSMITTED OR REVIEWED BY COMPUTER OR OTHER ELECTRONIC MEANS UNLESS IT IS FIRST COMPARED TO THE ORIGINAL. STANTEC MAKES NO WARRANTIES, EXPRESS OR IMPLIED, CONCERNING THE ACCURACY OF THE INFORMATION CONTAINED IN ANY DOCUMENT TRANSMITTED OR REVIEWED BY COMPUTER OR OTHER ELECTRONIC MEANS.


CLIENT
**CITY OF NAPLES**
735 8TH STREET SOUTH
NAPLES, FL 34102

PROJECT
**EAST NAPLES BAY DREDGING**

TITLE
**CROSS SECTIONS - CANAL X-X**


Stantec
WWW.STANTEC.COM
5801 PELICAN BAY BLVD
SUITE 300
NAPLES, FL 34108
TEL. (239) 649-4040


| | |
|---|---|
| JOB NO.: | 2028113191 |
| DRAWN: | KHN |
| DESIGN: | MSS |
| CHECKED: | JRT |
| APPROVED: | MSS |
| SHEET NO. | C-231 |

100% CONSTRUCTION PLANS


User Name: rchambers
Drawing Name: \\Us0525-ppfss01\workgroup\2028\active\177311281\Stantec\East Naples Bay - 2019\DWG\Construction Drawings 22x34\C-201.dwg Oct 15, 2020 - 3:53pm

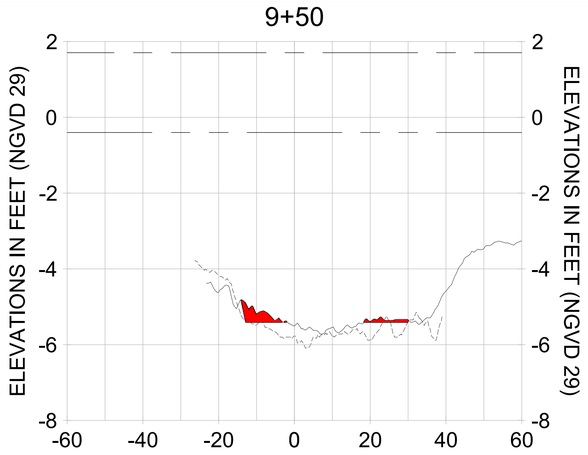


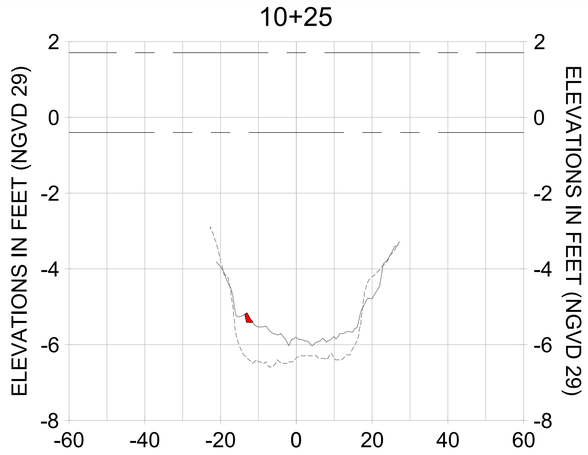


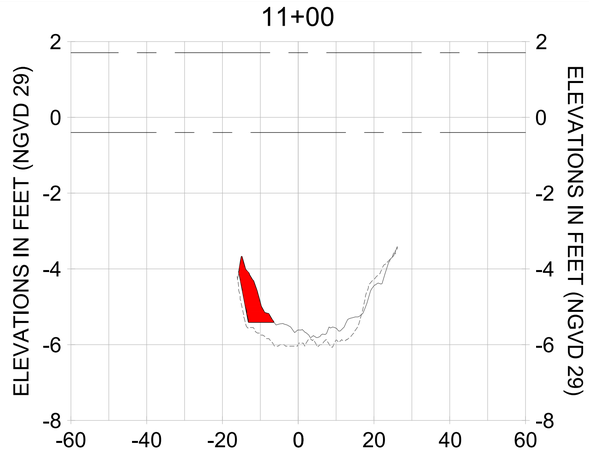


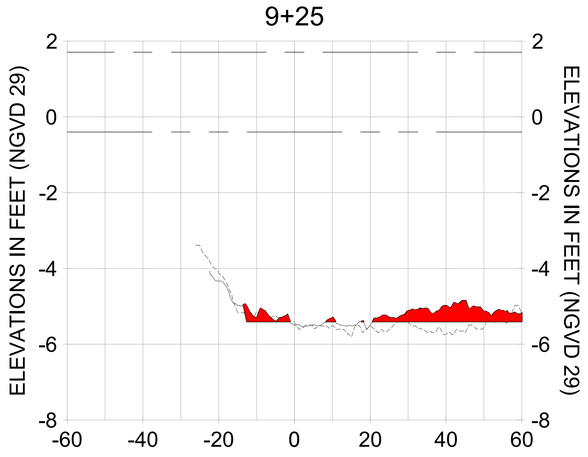


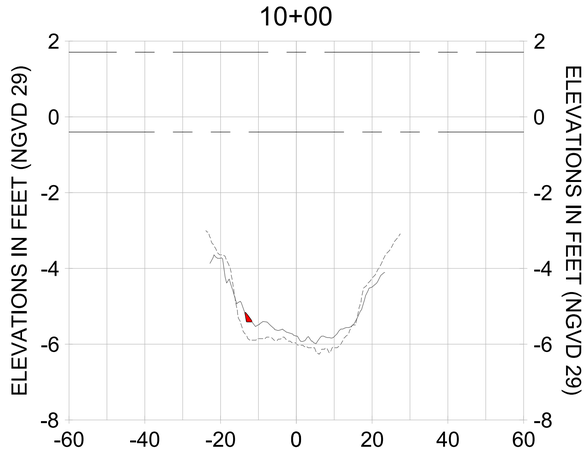


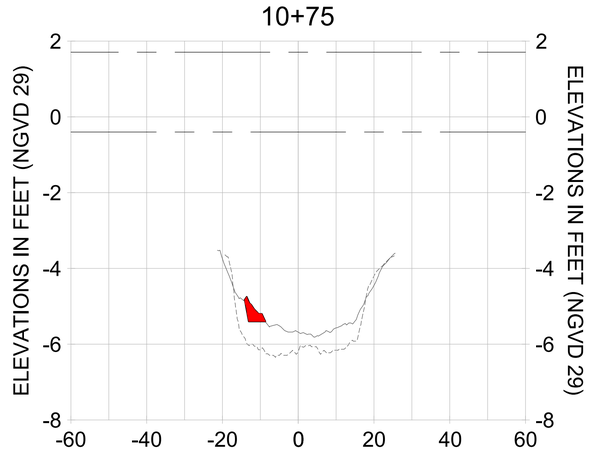


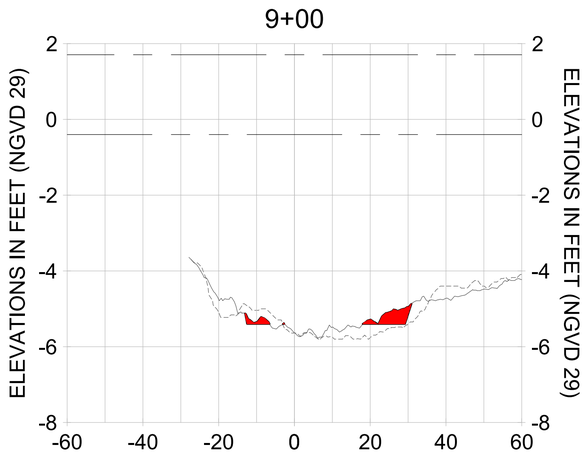


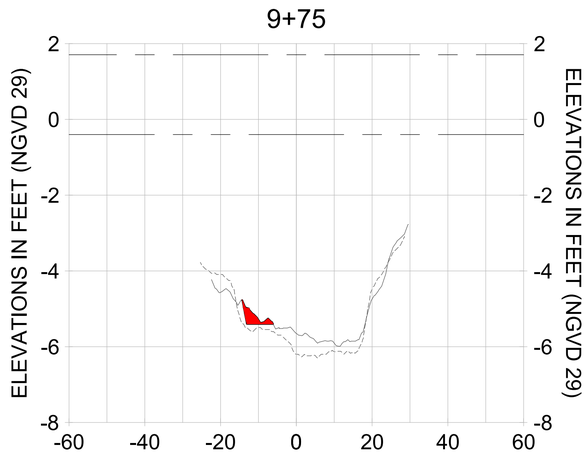


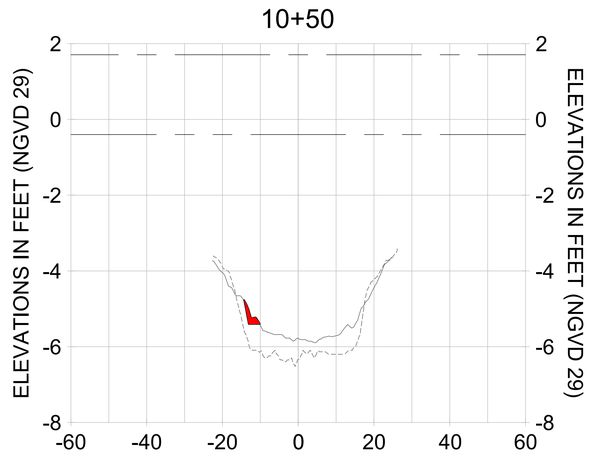


HORIZONTAL SCALE: 1" = 20'
VERTICAL SCALE: 1" = 2'

LEGEND:
- AS-BUILT SURVEY (AUGUST 2012)
- MULTI-BEAM SURVEY (AUGUST 2019)
- DREDGE TEMPLATE (-5.4' NGVD 29)
- DREDGE REMOVAL (TO -5.4' NGVD 29)
- MEAN HIGH WATER (1.71' NGVD 29)
- MEAN LOW WATER (-0.40' NGVD 29)

CITY OF NAPLES, FLORIDA — ON THE GULF

| REV | DATE | DESCRIPTION |
|---|---|---|
| | | ORIGINAL ISSUED DATE : |

ENGINEER OF RECORD:
JEFFREY R. TABAR - FL P.E. #54094

DATE:

NOTICE:
THE INFORMATION IN THIS DOCUMENT WAS PREPARED BY STANTEC. WHILE STANTEC HAS TAKEN ALL REASONABLE STEPS TO ENSURE THAT THE INFORMATION CONTAINED IN THIS DOCUMENT IS ACCURATE AND COMPLETE, STANTEC WILL NOT BE LIABLE FOR ANY ERRORS OR OMISSIONS IN THIS DOCUMENT. IT IS DANGEROUS TO MAKE ANY ALTERATIONS TO THIS DOCUMENT WILL NOT BE RESPONSIBLE FOR ANY ALTERATIONS OR MODIFICATIONS MADE TO THE DESIGN OF STANTEC CHANGES WHICH HAVE BEEN MADE TO THE DRAWINGS AND SPECIFICATIONS BY OTHERS. STANTEC IS NOT RESPONSIBLE FOR PERSONAL INJURY OR DEATH, IF DOCUMENT LEAVES THE POSSESSION OF STANTEC IN ELECTRONIC FORMAT AND IS MODIFIED BY ANY PARTY. IF DAMAGE TO PROPERTY, PERSONAL INJURY OR DEATH RESULTS FROM ALTERATIONS MADE TO THIS DOCUMENT BY ANY PARTY, STANTEC IS NOT RESPONSIBLE FOR ANY DAMAGES. IF THIS DOCUMENT IS NEEDED, CONTACT STANTEC TO REQUEST A COPY.
THIS DOCUMENT MUST BE COMPARED TO THE ORIGINAL HARD COPY SIGNED AND SEALED BY A REGISTERED PROFESSIONAL ENGINEER TO ENSURE THE ACCURACY OF THE INFORMATION CONTAINED HEREIN. STANTEC MAKES NO WARRANTIES, EXPRESS OR IMPLIED, CONCERNING THE ACCURACY OF THE INFORMATION CONTAINED IN THIS DOCUMENT IF IT HAS BEEN ALTERED BY ANY PARTY OTHER THAN STANTEC, OR IF THE DOCUMENT HAS BEEN TRANSMITTED BY COMPUTER OR OTHER ELECTRONIC MEANS.

CLIENT: CITY OF NAPLES
735 8TH STREET SOUTH
NAPLES, FL 34102

PROJECT: EAST NAPLES BAY DREDGING

TITLE: CROSS SECTIONS - CANAL X-X

Stantec
WWW.STANTEC.COM
5801 PELICAN BAY BLVD
SUITE 300
NAPLES, FL 34108
TEL. (239) 649-4040

| | |
|---|---|
| JOB NO.: | 2028113191 |
| DRAWN: | KHN |
| DESIGN: | MSS |
| CHECKED: | JRT |
| APPROVED: | MSS |
| SHEET NO. | C-232 |

100% CONSTRUCTION PLANS

User Name: rcharrbera
Drawing Name: \\Us0525-ppfs01\workgroup2\2028\active\173112811\Stantec\East Naples Bay - 2019\DWG\Construction Drawings 22x34\C-201.dwg
Oct 15, 2020 - 3:54pm

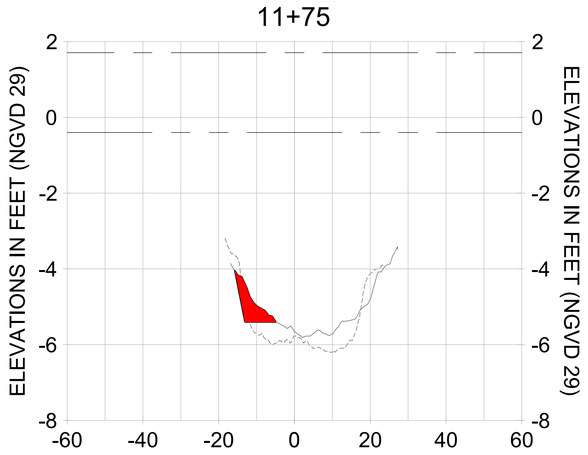


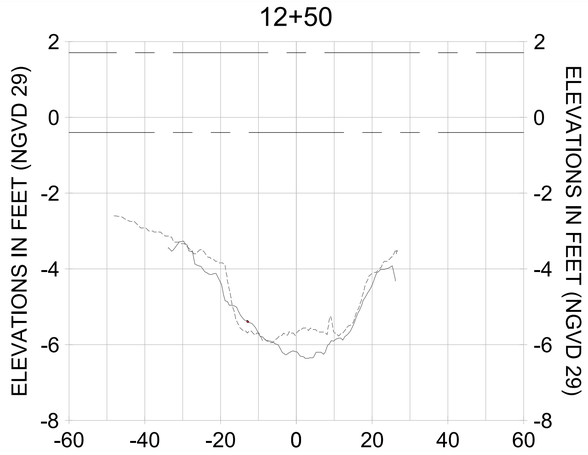


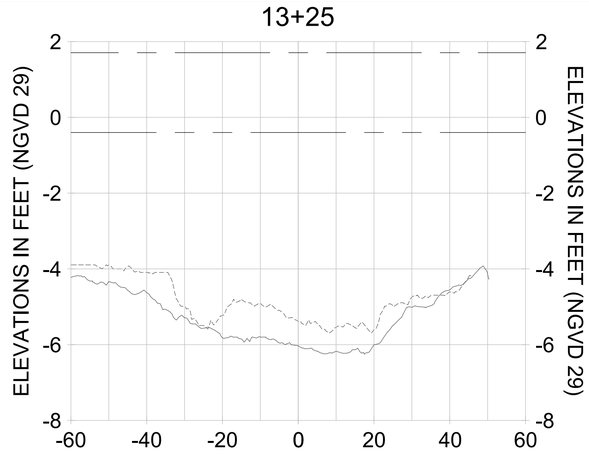


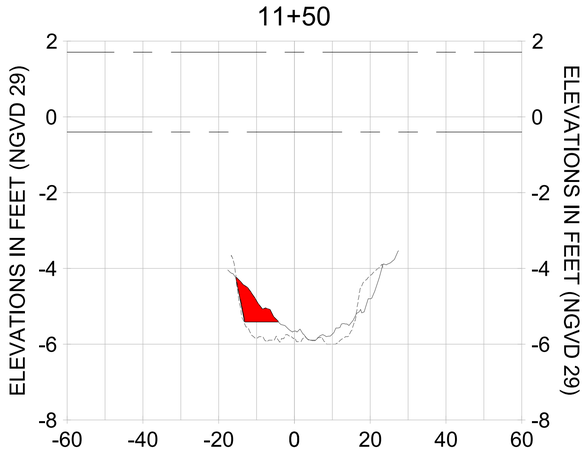


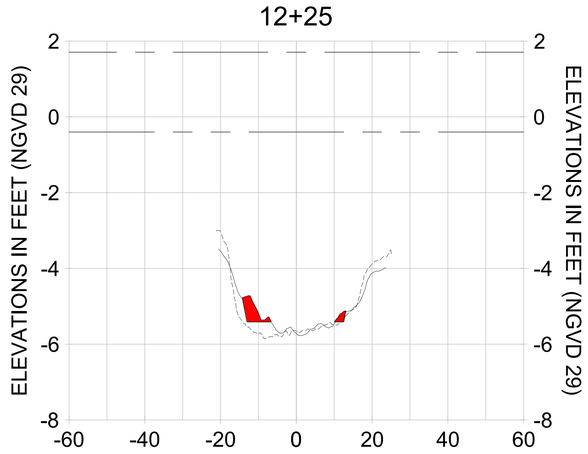


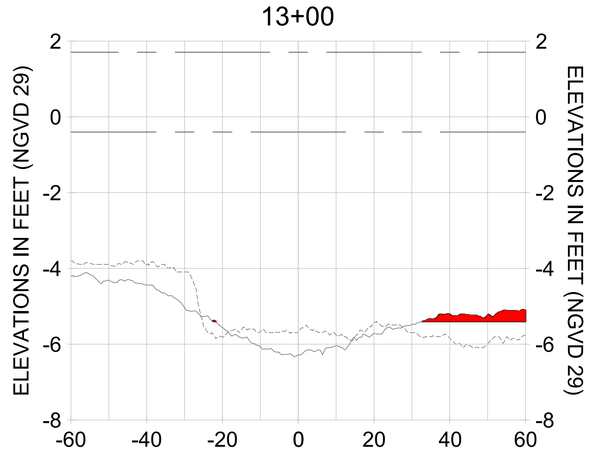


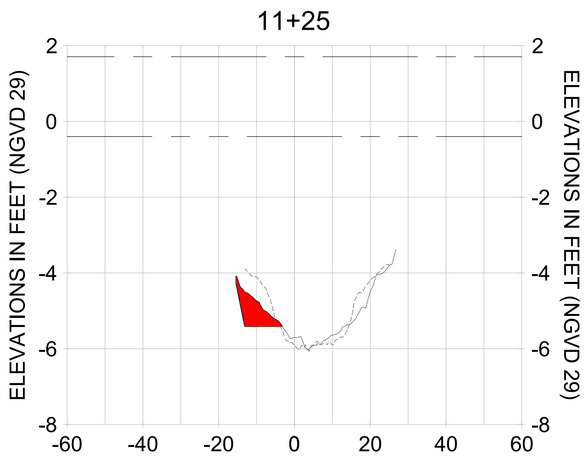


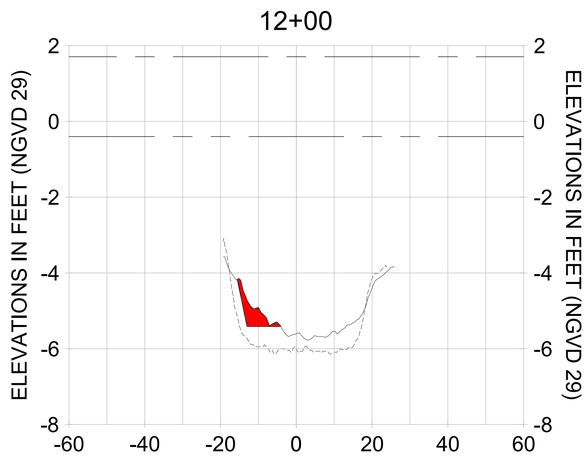


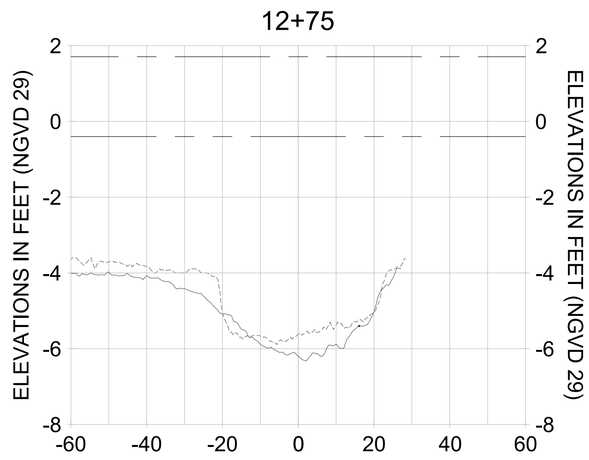


HORIZONTAL SCALE: 1" = 20'
VERTICAL SCALE: 1" = 2'

LEGEND:
- AS-BUILT SURVEY (AUGUST 2012)
- MULTI-BEAM SURVEY (AUGUST 2019)
- DREDGE TEMPLATE (-5.4' NGVD 29)
- DREDGE REMOVAL (TO -5.4' NGVD 29)
- MEAN HIGH WATER (1.71' NGVD 29)
- MEAN LOW WATER (-0.40' NGVD 29)

CITY OF NAPLES, FLORIDA — ON THE GULF

| REV | DATE | DESCRIPTION |
|---|---|---|
| 1 | | ORIGINAL ISSUED DATE : |

ENGINEER OF RECORD:
JEFFREY R. TABAR - FL P.E. #54094

DATE:

NOTICE:
THE INFORMATION IN THIS DOCUMENT WAS PREPARED BY STANTEC. WHILE STANTEC HAS TAKEN ALL REASONABLE STEPS TO ENSURE THAT THE INFORMATION CONTAINED IN THIS DOCUMENT IS CORRECT AT THE TIME OF ITS PREPARATION, STANTEC WILL NOT BE MADE BY ANYONE OTHER THAN STANTEC. STANTEC IS NOT RESPONSIBLE FOR ANY DAMAGE TO PROPERTY, PERSONAL INJURY OR DEATH, IF THIS DOCUMENT LEAVES THE POSSESSION OF STANTEC CHANGES ARE MADE TO THE INFORMATION CONTAINED IN THIS DOCUMENT BY ANYONE OTHER THAN STANTEC. STANTEC IS NOT RESPONSIBLE FOR ANY DAMAGE TO PROPERTY, PERSONAL INJURY OR DEATH, IF THIS DOCUMENT MUST BE COMPARED TO THE ORIGINAL HARD COPY SEALED BY A REGISTERED PROFESSIONAL IF THE DOCUMENT IS NEEDED, CONTACT STANTEC TO ENSURE THE ACCURACY OF THE INFORMATION CONTAINED IN THIS DOCUMENT. STANTEC MAKES NO WARRANTIES EXPRESS OR IMPLIED CONCERNING THE ACCURACY OF THE INFORMATION CONTAINED IN THIS DOCUMENT IF THIS DOCUMENT IS TRANSMITTED OR REVIEWED BY COMPUTER OR OTHER ELECTRONIC MEANS

CLIENT: CITY OF NAPLES
735 8TH STREET SOUTH
NAPLES, FL 34102

PROJECT: EAST NAPLES BAY DREDGING

TITLE: CROSS SECTIONS - CANAL X-X

Stantec
WWW.STANTEC.COM
5801 PELICAN BAY BLVD
SUITE 300
NAPLES, FL 34108
TEL. (239) 643-4040

| | |
|---|---|
| JOB NO.: | 2028113191 |
| DRAWN: | KHN |
| DESIGN: | MSS |
| CHECKED: | JRT |
| APPROVED: | MSS |
| SHEET NO. | C-233 |

100% CONSTRUCTION PLANS

User Name: rcharrbera
Drawing Name: \\Us0525-ppfs01\workgroup2\2028\active\173112811\Stantec\East Naples Bay - 2019\DWG\Construction Drawings 22x34\C-201.dwg
Oct 15, 2020 - 3:54pm

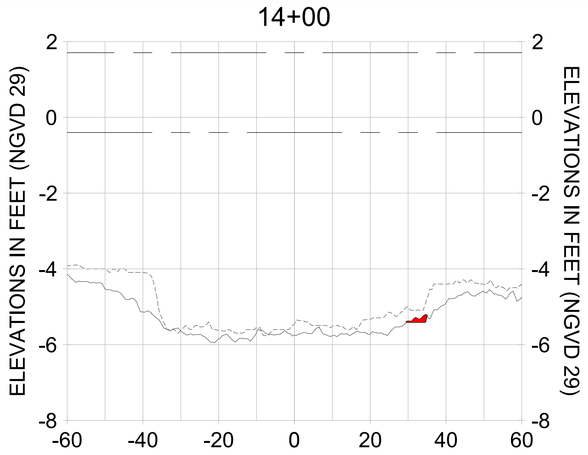


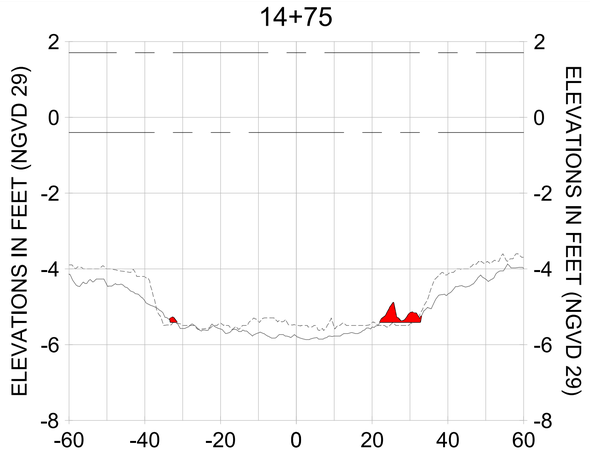


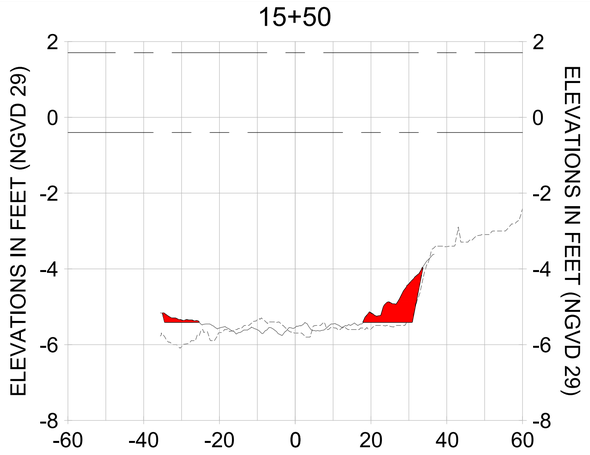


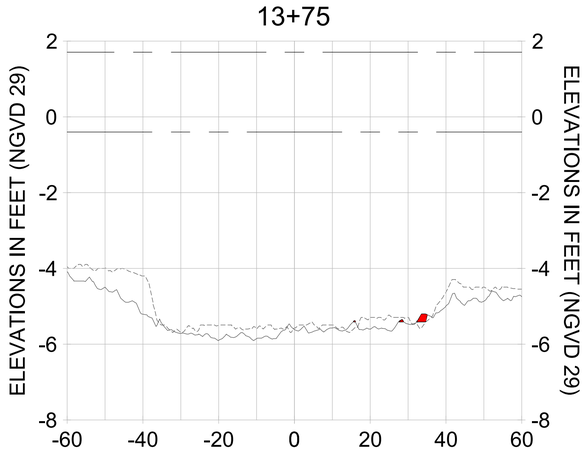


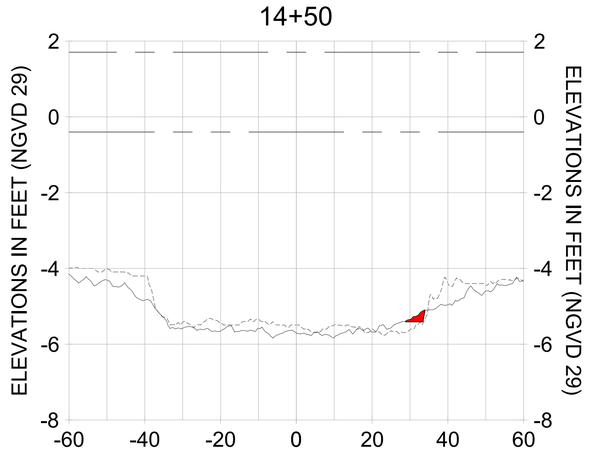


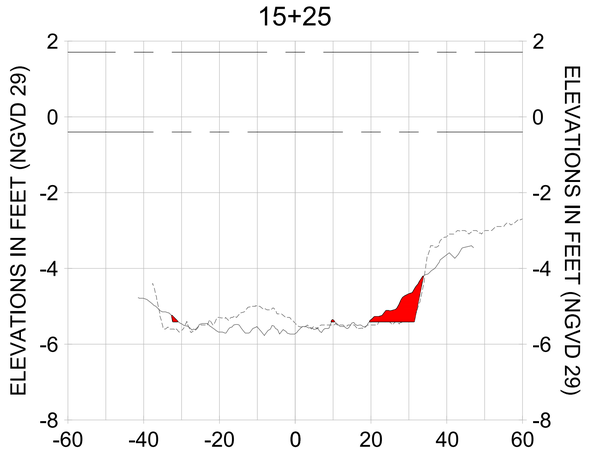


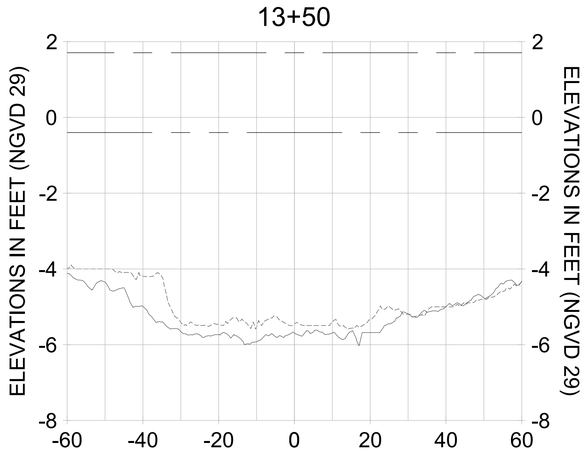


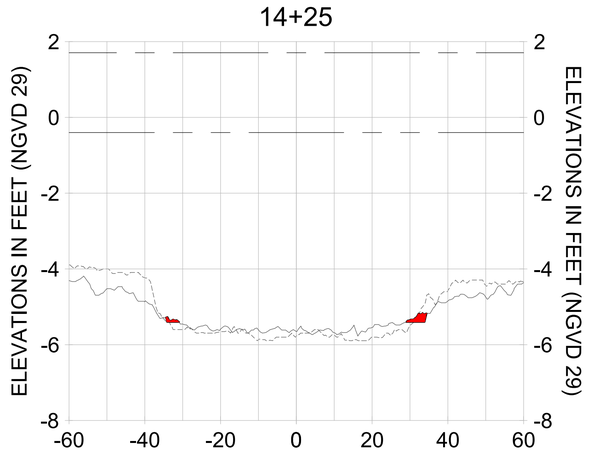


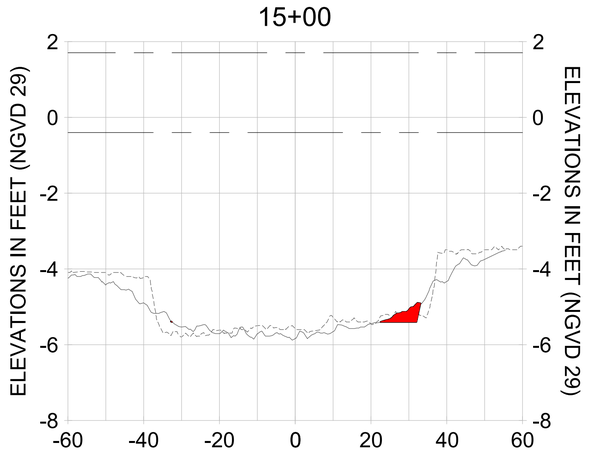


HORIZONTAL SCALE: 1" = 20'
VERTICAL SCALE: 1" = 2'

LEGEND:
- AS-BUILT SURVEY (AUGUST 2012)
- MULTI-BEAM SURVEY (AUGUST 2019)
- DREDGE TEMPLATE (-5.4' NGVD 29)
- DREDGE REMOVAL (TO -5.4' NGVD 29)
- MEAN HIGH WATER (1.71' NGVD 29)
- MEAN LOW WATER (-0.40' NGVD 29)

CITY OF NAPLES, FLORIDA — ON THE GULF

| REV | DATE | DESCRIPTION |
|---|---|---|
| | | ORIGINAL ISSUED DATE : |

ENGINEER OF RECORD:
JEFFREY R. TABAR - FL P.E. #54094

DATE:

NOTICE:
THE INFORMATION IN THIS DOCUMENT WAS PREPARED BY STANTEC. WHILE STANTEC HAS TAKEN ALL REASONABLE STEPS TO ENSURE THAT THE INFORMATION CONTAINED IN THIS DOCUMENT IS ACCURATE AT THE TIME OF ISSUE, STANTEC MAKES NO GUARANTEE THAT CHANGES IN THE SURROUNDING ENVIRONMENT OR CIRCUMSTANCES WILL NOT AFFECT THE ACCURACY OF THE INFORMATION. ANY ALTERATIONS TO THIS DOCUMENT WILL NOT BE MADE BY STANTEC UNLESS STANTEC IS FIRST GIVEN THE OPPORTUNITY TO REVIEW AND APPROVE THE PROPOSED ALTERATIONS. STANTEC ASSUMES NO RESPONSIBILITY FOR THE CONSEQUENCES OF ANY ALTERATIONS MADE TO THIS DOCUMENT BY PERSONS OTHER THAN STANTEC. IF THIS DOCUMENT LEAVES THE POSSESSION OF STANTEC BY ELECTRONIC MEDIA AND IS ALTERED BY A PARTY OTHER THAN STANTEC, THE ALTERED ELECTRONIC DOCUMENT SHALL BE REMOVED FROM ALL ELECTRONIC MEDIA AND REPLACED BY A COPY OF THE ORIGINAL DOCUMENT. STANTEC SHALL NOT BE RESPONSIBLE FOR ANY LOSS, DAMAGE OR EXPENSE INCURRED AS A RESULT OF THE ALTERATION OF THIS DOCUMENT BY ANY PARTY OTHER THAN STANTEC. IF THIS DOCUMENT IS TO BE USED BY ANY PARTY OTHER THAN THE PARTY TO WHOM STANTEC ADDRESSED THIS DOCUMENT, THAT PARTY SHALL RELEASE STANTEC FROM ANY LIABILITY ARISING FROM SUCH USE. THAT PARTY SHALL ALSO INDEMNIFY STANTEC FROM ANY CLAIMS OR LIABILITY RESULTING FROM SUCH USE. THIS DOCUMENT MUST BE COMPARED TO THE ORIGINAL HARD COPY SIGNED AND SEALED BY THE ENGINEER OF RECORD. IF THERE IS A DISCREPANCY BETWEEN THE ORIGINAL DOCUMENT AND ANY ELECTRONIC COPY OR OTHER REPRODUCTION, THE ORIGINAL DOCUMENT SHALL GOVERN. STANTEC MAKES NO WARRANTIES, EXPRESS OR IMPLIED, CONCERNING THE ACCURACY OF THE INFORMATION CONTAINED IN ELECTRONIC COPIES OF THIS DOCUMENT, INCLUDING BUT NOT LIMITED TO THE ACCURACY OF THE INFORMATION WHEN USED TO PREPARE DESIGNS IN DIGITAL FORMAT. ANY USE OF THE INFORMATION CONTAINED IN THIS DOCUMENT IN COMPUTER OR OTHER ELECTRONIC MEANS

CLIENT: CITY OF NAPLES
735 8TH STREET SOUTH
NAPLES, FL 34102

PROJECT: EAST NAPLES BAY DREDGING

TITLE: CROSS SECTIONS - CANAL X-X

Stantec
WWW.STANTEC.COM
5801 PELICAN BAY BLVD
SUITE 300
NAPLES, FL 34108
TEL. (239) 643-4040

| | |
|---|---|
| JOB NO.: | 2028113191 |
| DRAWN: | KHN |
| DESIGN: | MSS |
| CHECKED: | JRT |
| APPROVED: | MSS |
| SHEET NO. | C-234 |

100% CONSTRUCTION PLANS

User Name: rchambers
Drawing Name: \\Us0525-ppfss01\wvhgroup2028\active\177311281\Stantec\East Naples Bay - 2019\DWG\Construction Drawings 22x34\C-201.dwg Oct 15, 2020 - 3:54pm

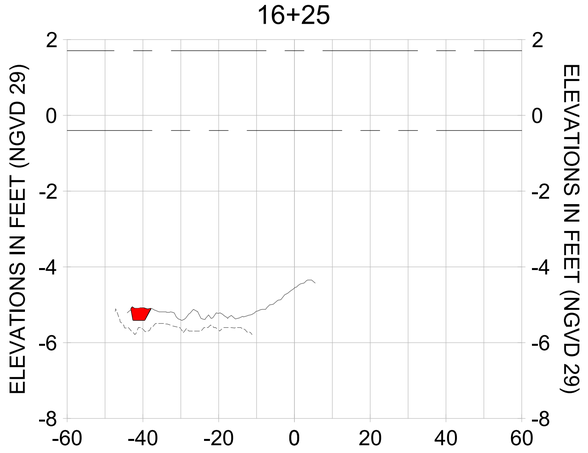


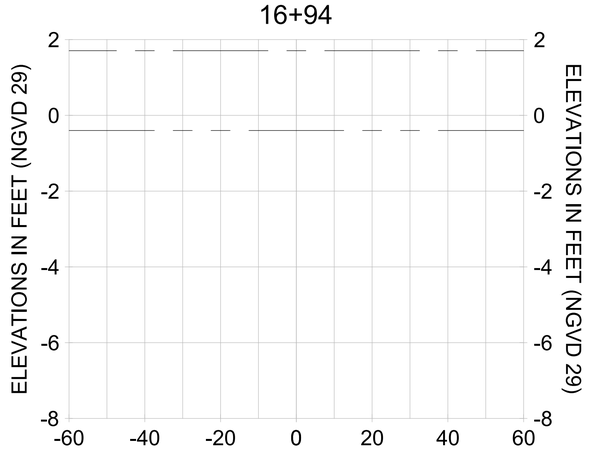


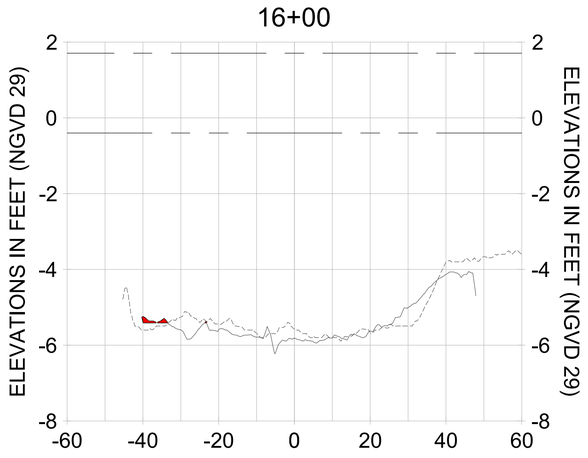


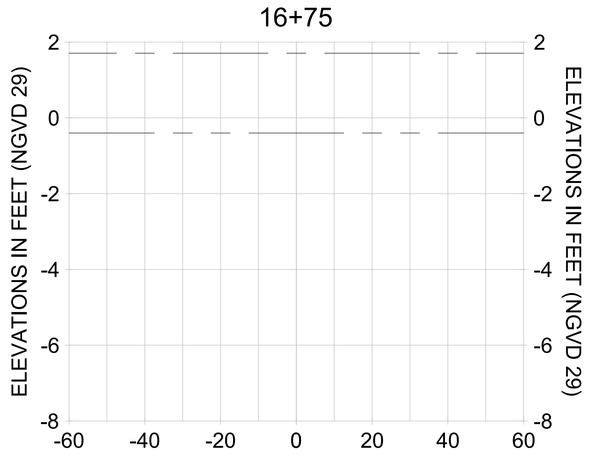


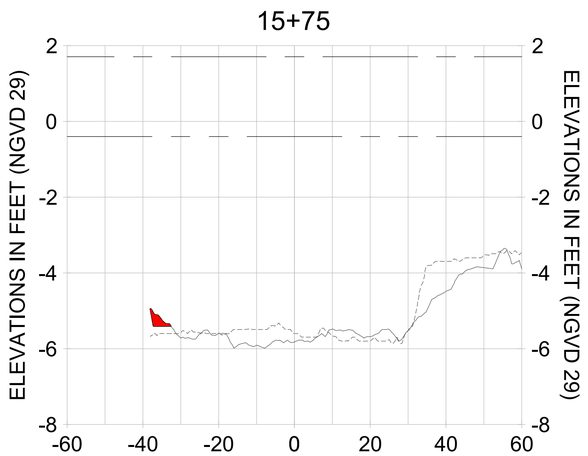


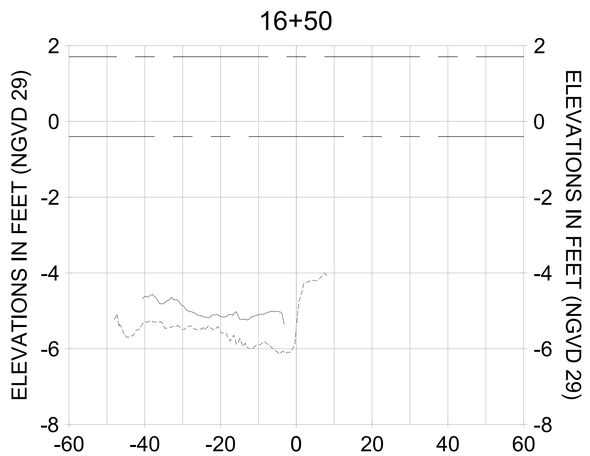


HORIZONTAL SCALE: 1" = 20'
VERTICAL SCALE: 1" = 2'

LEGEND:
- AS-BUILT SURVEY (AUGUST 2012)
- MULTI-BEAM SURVEY (AUGUST 2019)
- DREDGE TEMPLATE (-5.4' NGVD 29)
- DREDGE REMOVAL (TO -5.4' NGVD 29)
- MEAN HIGH WATER (1.71' NGVD 29)
- MEAN LOW WATER (-0.40' NGVD 29)

CITY OF NAPLES, FLORIDA — ON THE GULF

| BY | DATE | DESCRIPTION |
|---|---|---|
| | | ORIGINAL ISSUED DATE : |

ENGINEER OF RECORD:
JEFFREY R. TABAR - FL P.E. #54094

DATE:

NOTICE:
THE INFORMATION IN THIS DOCUMENT WAS PREPARED BY STANTEC. WHILE STANTEC HAS TAKEN ALL REASONABLE STEPS TO ENSURE THAT THE INFORMATION CONTAINED IN THIS DOCUMENT IS CORRECT AT THE TIME IT WAS PREPARED, STANTEC MAKES NO GUARANTEE THAT COMPISES OR ALTERATIONS TO THIS DOCUMENT WILL NOT BE MADE BY OTHERS AFTER THE DOCUMENT LEAVES THE POSSESSION OF STANTEC. CHANGES MADE TO THIS DOCUMENT AFTER IT LEAVES THE POSSESSION OF STANTEC MAY CAUSE IT TO BECOME INACCURATE, INCOMPLETE AND MISLEADING. STANTEC ASSUMES NO RESPONSIBILITY FOR PERSONAL INJURY OR DAMAGE TO PROPERTY, PERSONAL INJURY OR ECONOMIC LOSS ARISING FROM OR CONNECTED TO ANY CHANGES MADE TO THIS DOCUMENT AFTER IT LEAVES THE POSSESSION OF STANTEC. IF DOCUMENT IS NEEDED, CONTACT SHOULD BE MADE DIRECTLY TO THE ORIGINAL STANTEC OFFICE.
THIS DOCUMENT MUST BE COMPARED TO THE ORIGINAL HARD COPY SIGNED AND SEALED BY THE ENGINEER OF RECORD TO INSURE THE ACCURACY OF THE INFORMATION CONTAINED IN THIS DOCUMENT. STANTEC ASSUMES NO RESPONSIBILITY FOR ALTERATIONS OR MODIFICATIONS TO THIS DOCUMENT THAT HAVE BEEN MADE TO THE ORIGINAL HARD COPY SIGNED AND SEALED BY THE ENGINEER OF RECORD. IF THE INFORMATION CONTAINED IN THIS DOCUMENT IS TO BE USED OR REVIEWED BY COMPUTER OR ANY OTHER ELECTRONIC MEANS, CONTACT SHOULD BE MADE DIRECTLY TO THE ORIGINAL STANTEC OFFICE. STANTEC MAKES NO WARRANTIES EXPRESS OR IMPLIED CONCERNING THE ACCURACY OF THE INFORMATION CONTAINED IN THIS DOCUMENT IF IT HAS BEEN TRANSMITTED OR REVIEWED BY COMPUTER OR OTHER ELECTRONIC MEANS

CLIENT: CITY OF NAPLES
735 8TH STREET SOUTH
NAPLES, FL 34102

PROJECT: EAST NAPLES BAY DREDGING

TITLE: CROSS SECTIONS - CANAL X-X

Stantec
WWW.STANTEC.COM
5801 PELICAN BAY BLVD
SUITE 300
NAPLES, FL 34108
TEL. (239) 649-4040

| | |
|---|---|
| JOB NO.: | 2028113191 |
| DRAWN: | KHN |
| DESIGN: | MSS |
| CHECKED: | JRT |
| APPROVED: | MSS |
| SHEET NO. | C-235 |

100% CONSTRUCTION PLANS

User Name: rchambers
Drawing Name: \\Ldc0525-ppfs01\wrkgroup2028\active\173112811\Stantec\East Naples Bay - 2019\DWG\Construction Drawings 22x34\C-201.dwg Oct 15, 2020 - 3:55pm

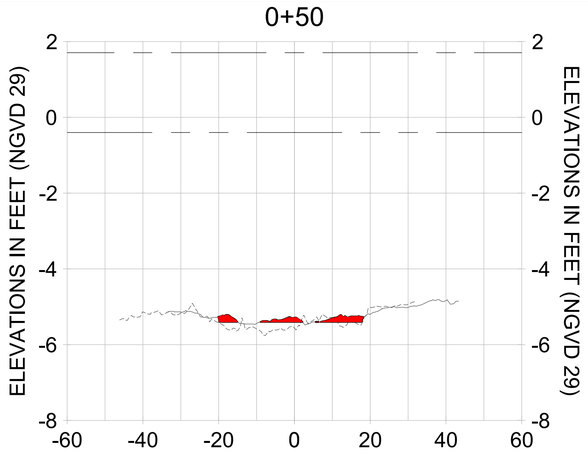


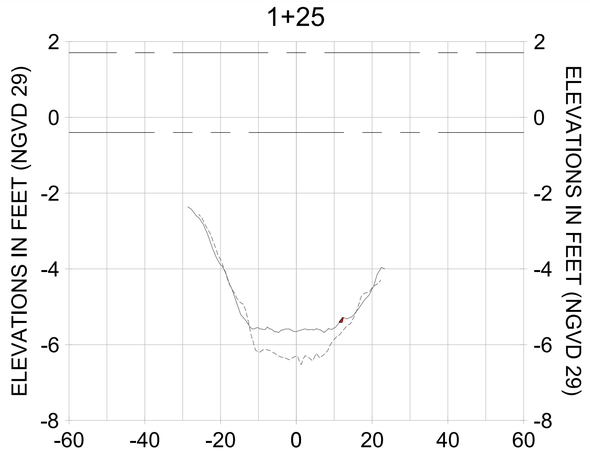


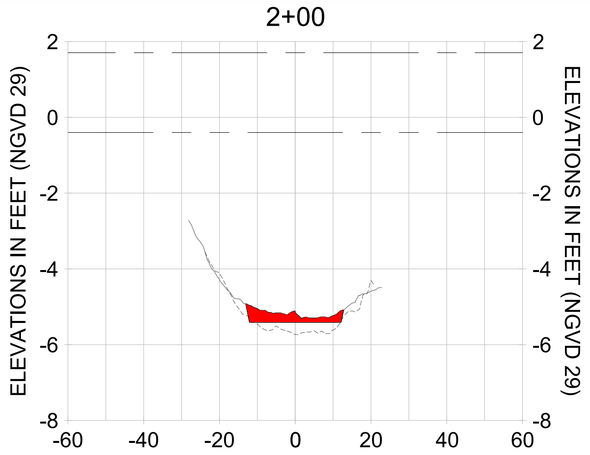


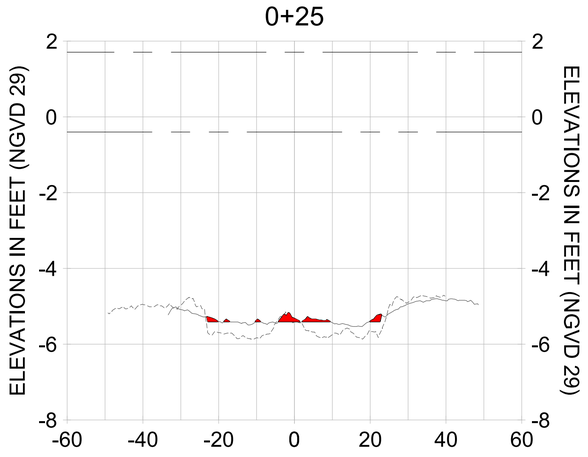


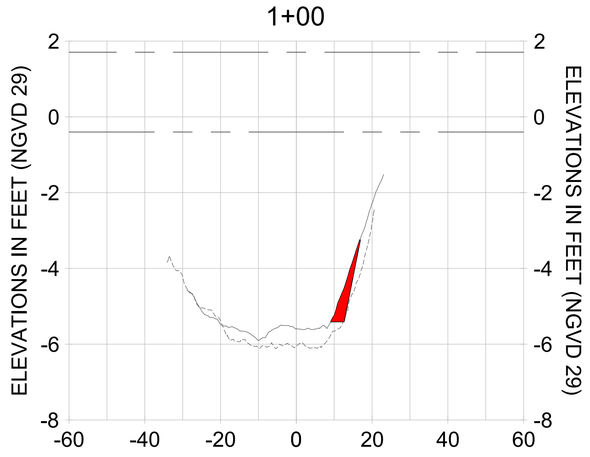


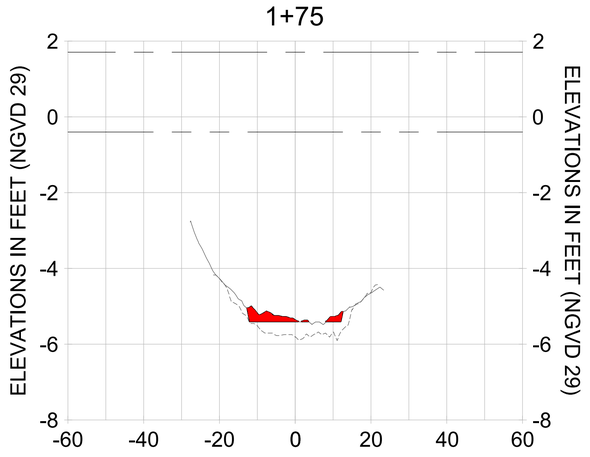


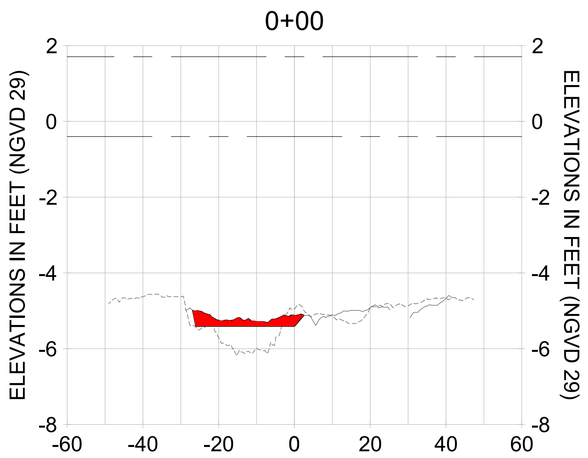


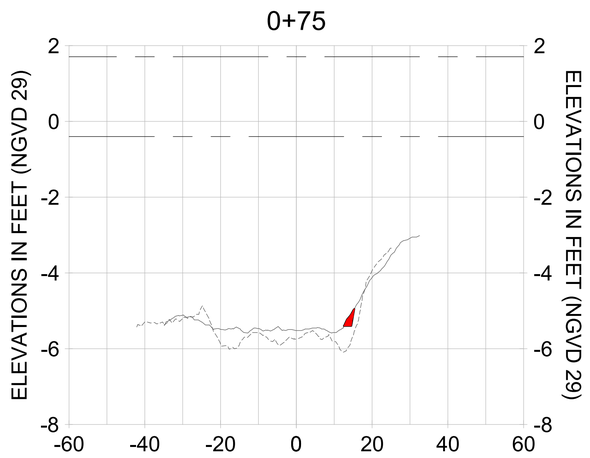


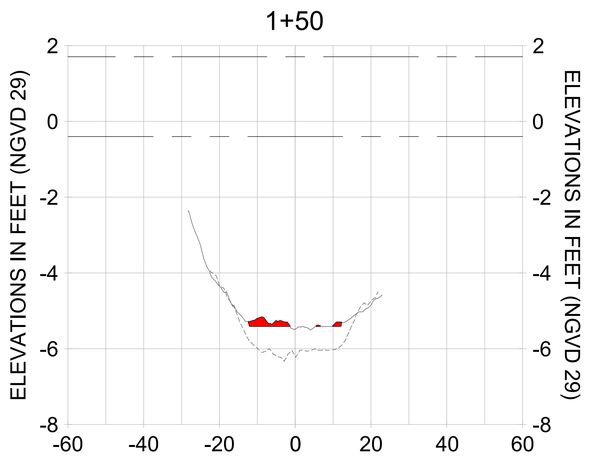


HORIZONTAL SCALE: 1" = 20'
VERTICAL SCALE: 1" = 2'

LEGEND:
- AS-BUILT SURVEY (AUGUST 2012)
- MULTI-BEAM SURVEY (AUGUST 2019)
- DREDGE TEMPLATE (-5.4' NGVD 29)
- DREDGE REMOVAL (TO -5.4' NGVD 29)
- MEAN HIGH WATER (1.71' NGVD 29)
- MEAN LOW WATER (-0.40' NGVD 29)

CITY OF NAPLES, FLORIDA — ON THE GULF

| REV | DATE | DESCRIPTION |
|---|---|---|
| | | ORIGINAL ISSUED DATE : |

ENGINEER OF RECORD:
JEFFREY R. TABAR - FL P.E. #54094

DATE:

NOTICE:
THE INFORMATION IN THIS DOCUMENT WAS PREPARED BY STANTEC. WHILE STANTEC HAS TAKEN ALL REASONABLE STEPS TO ENSURE THAT THE INFORMATION CONTAINED IN THIS DOCUMENT IS ACCURATE AT THE TIME OF ISSUE, STANTEC MAKES NO GUARANTEE THAT CHANGES IN CONDITIONS OR FACTORS AFFECTING THE INFORMATION CONTAINED IN THIS DOCUMENT WILL NOT BE MADE BY OTHERS AFTER THE DOCUMENT IS ISSUED. STANTEC WILL NOT BE RESPONSIBLE FOR ANY ALTERATIONS TO THIS DOCUMENT MADE BY ANY PARTY OTHER THAN STANTEC, OR FOR ANY USE OF THIS DOCUMENT FOR PURPOSES OTHER THAN THOSE FOR WHICH IT WAS PREPARED. THE USER OF THIS DOCUMENT LEAVES THE POSSESSION OF STANTEC'S SEALED DOCUMENT, STANTEC SHALL NOT BE LIABLE FOR ANY DAMAGE TO PROPERTY, PERSONAL INJURY OR DEATH. IF THE USER REQUIRES ASSISTANCE IN INTERPRETING THE INFORMATION CONTAINED IN THIS DOCUMENT, OR IF ANY DISCREPANCIES ARE FOUND, THE USER SHALL NOTIFY STANTEC IMMEDIATELY. IF THE USER'S INTERPRETATION OF THIS DOCUMENT IS NEEDED, CONTACT STANTEC TO AVOID MISINTERPRETATION. ANY REUSE OF THIS DOCUMENT OR ITS CONTENTS FOR ANY PURPOSE OTHER THAN THE ORIGINAL INTENT, WITHOUT THE WRITTEN CONSENT OF STANTEC, IS AT THE USER'S SOLE RISK AND WITHOUT LIABILITY TO STANTEC. THE USER SHALL INDEMNIFY AND HOLD HARMLESS STANTEC FROM ALL CLAIMS ARISING FROM THE UNAUTHORIZED USE OF THIS DOCUMENT. ANY USE OF THIS DOCUMENT IS SUBJECT TO THE TERMS OF THE AGREEMENT BETWEEN STANTEC AND THE ORIGINAL CLIENT. ANY DOCUMENT OBTAINED FROM A SOURCE OTHER THAN STANTEC SHALL BE REVIEWED BY THE USER. STANTEC MAKES NO REPRESENTATIONS OR WARRANTIES REGARDING THE INFORMATION CONTAINED IN ELECTRONIC DOCUMENTS, INCLUDING WITHOUT LIMITATION, THAT THE ELECTRONIC DOCUMENT IS UNALTERED FROM THE ORIGINAL OR IS FREE FROM VIRUSES OR OTHER HARMFUL COMPONENTS. ANY USE OF ELECTRONIC DOCUMENTS SHALL BE AT THE USER'S SOLE RISK. THE USER AGREES TO DEFEND, INDEMNIFY AND HOLD STANTEC HARMLESS FROM ANY DAMAGES ARISING FROM THE USE OF ELECTRONIC DOCUMENTS. THE USER AGREES THAT IT WILL NOT TRANSMIT ANY COMPUTER VIRUSES IN ELECTRONIC FILES AND WILL HAVE IN PLACE COMMERCIALLY REASONABLE ANTI-VIRUS SOFTWARE AT ALL RELEVANT TIMES. IN NO EVENT SHALL STANTEC BE LIABLE FOR ANY DAMAGES ARISING IN CONNECTION WITH DATA OR ELECTRONIC FILES EXCEPT TO THE EXTENT CAUSED BY THE WILLFUL MISCONDUCT OR NEGLIGENT ACT OF STANTEC. THE USER AGREES THAT ANY CLAIMS IT MAY HAVE SHALL BE LIMITED TO THE AMOUNT RECEIVED BY STANTEC FOR PROFESSIONAL SERVICES PERFORMED ON THIS DOCUMENT. THE USER ACKNOWLEDGES THAT IN SOME JURISDICTIONS, IMPLIED TERMS MAY BE PRECLUDED FROM CONTRACTS AND THAT SOME OF THE ABOVE LIMITATIONS MAY NOT APPLY. THE USER AGREES THAT IN SUCH JURISDICTIONS, STANTEC'S LIABILITY WILL BE LIMITED TO THE FULLEST EXTENT PERMITTED BY LAW.

CLIENT: CITY OF NAPLES
735 8TH STREET SOUTH
NAPLES, FL 34102

PROJECT: EAST NAPLES BAY DREDGING

TITLE: CROSS SECTIONS - CANAL W-W

Stantec
WWW.STANTEC.COM
5801 PELICAN BAY BLVD
SUITE 300
NAPLES, FL 34108
TEL. (239) 643-4040

| | |
|---|---|
| JOB NO.: | 2028113191 |
| DRAWN: | KHN |
| DESIGN: | MSS |
| CHECKED: | JRT |
| APPROVED: | MSS |
| SHEET NO. | C-236 |

100% CONSTRUCTION PLANS

User Name: rcharrbera
Drawing Name: \\Us0525-ppfss01\wvhgroup2\2028\active\173112811\Stantec\East Naples Bay - 2019\DWG\Construction Drawings 22x34\C-202.dwg Oct 15, 2020 - 4:03pm

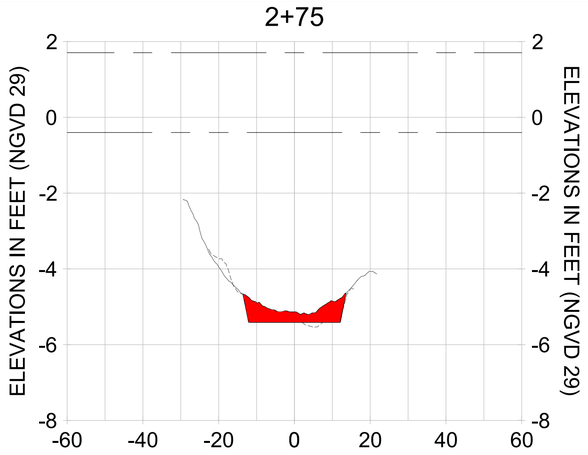


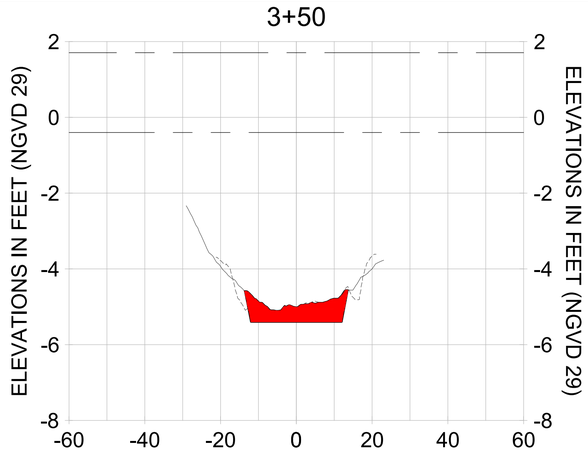


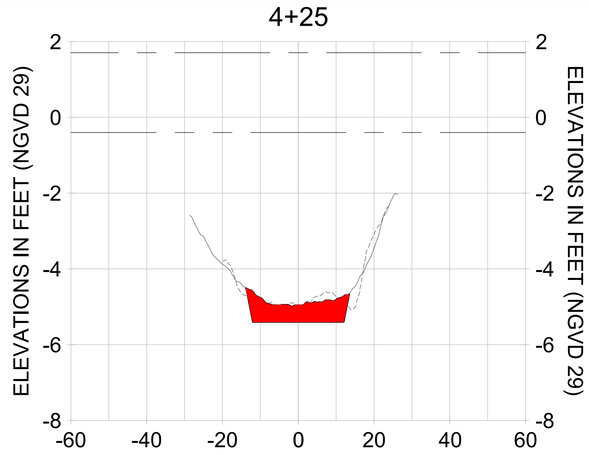


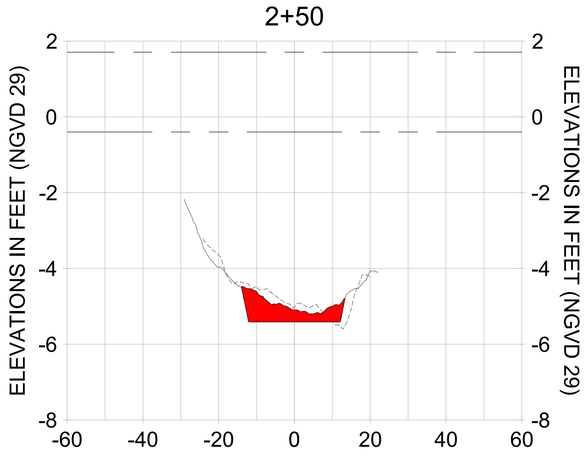


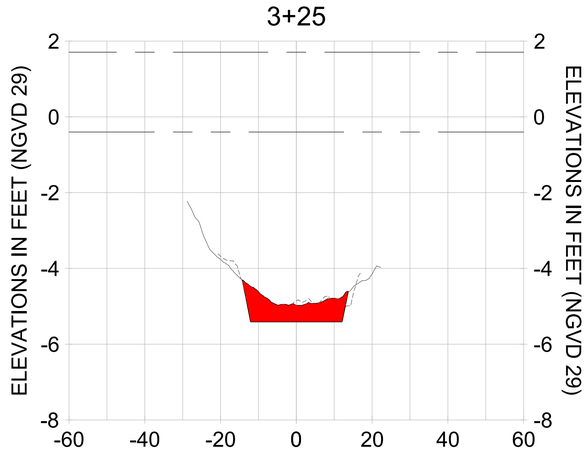


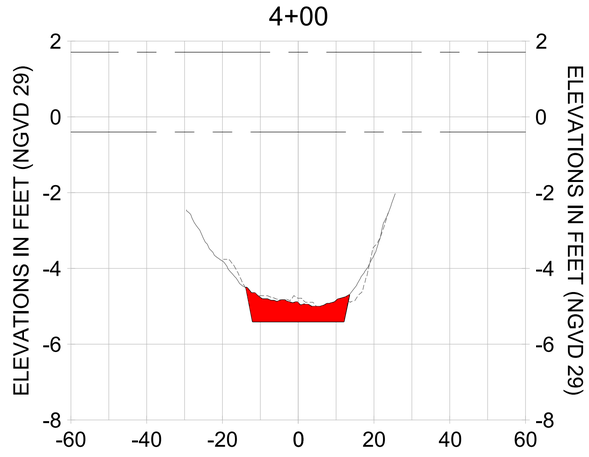


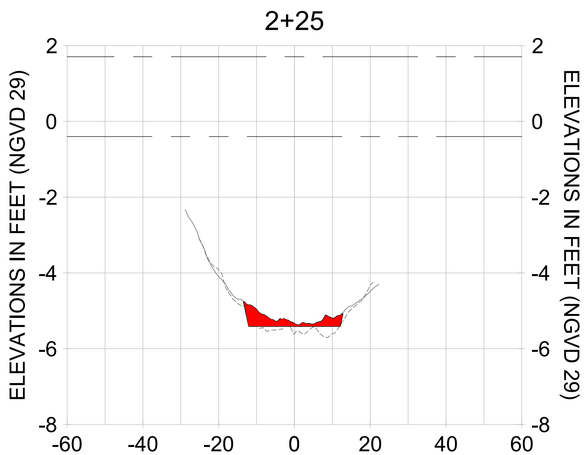


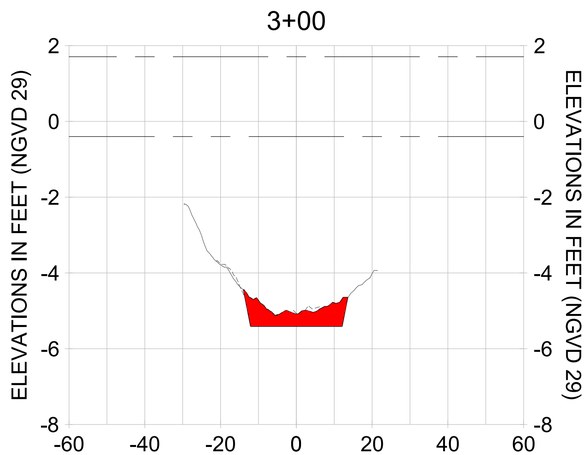


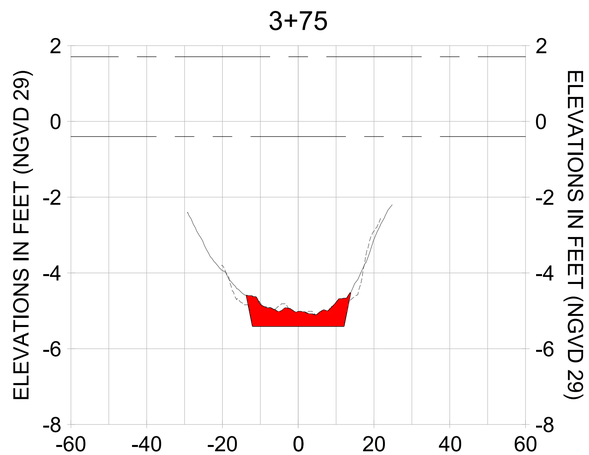


HORIZONTAL SCALE: 1" = 20'
VERTICAL SCALE: 1" = 2'

LEGEND:
- AS-BUILT SURVEY (AUGUST 2012)
- MULTI-BEAM SURVEY (AUGUST 2019)
- DREDGE TEMPLATE (-5.4' NGVD 29)
- DREDGE REMOVAL (TO -5.4' NGVD 29)
- MEAN HIGH WATER (1.71' NGVD 29)
- MEAN LOW WATER (-0.40' NGVD 29)

CITY OF NAPLES, FLORIDA — ON THE GULF

| REV | DATE | DESCRIPTION |
|---|---|---|
| | | ORIGINAL ISSUED DATE : |

ENGINEER OF RECORD:
JEFFREY R. TABAR - FL P.E. #54094

DATE:

NOTICE:
THE INFORMATION IN THIS DOCUMENT WAS PREPARED BY STANTEC. WHILE STANTEC HAS TAKEN ALL REASONABLE STEPS TO ENSURE THAT THE INFORMATION CONTAINED IN THIS DOCUMENT IS ACCURATE, STANTEC MAKES NO GUARANTEE THAT CHANGES OR ALTERATIONS TO THIS DOCUMENT WILL NOT BE MADE BY OTHERS AFTER IT LEAVES THE POSSESSION OF STANTEC. CHANGES OR ALTERATIONS TO THIS DOCUMENT MAY CAUSE IT TO BECOME INACCURATE AND MISLEADING. STANTEC ACCEPTS NO RESPONSIBILITY FOR ANY DAMAGE TO PROPERTY, PERSONAL INJURY OR DEATH, IF THIS DOCUMENT LEAVES THE POSSESSION OF STANTEC IN MODIFIED FORM. IF THIS DOCUMENT LEAVES THE POSSESSION OF STANTEC IN ELECTRONIC FORM AND IF ANY QUESTIONS ARISE REGARDING THE INFORMATION CONTAINED IN THIS DOCUMENT, A PAPER COPY OF THE DOCUMENT SHOULD BE REQUESTED FROM STANTEC IF NEEDED. CONTACT SHOULD BE MADE DIRECTLY TO THE ORIGINAL STANTEC MARKED DOCUMENT.
#SHALL TO THE ORIGINAL HARD COPY SIGNED AND SEALED BY A LICENSED PROFESSIONAL ENGINEER. ALL REASONABLE STEPS HAVE BEEN MADE TO THE INFORMATION CONTAINED IN THIS DOCUMENT WILL NOT BE ALTERATIONS OR MODIFICATIONS HAVE BEEN MADE BY OTHERS AFTER IT LEAVES THE POSSESSION OF STANTEC. CHANGES OR ALTERATIONS TO THIS DOCUMENT MAY CAUSE IT TO BECOME INACCURATE AND MISLEADING. STANTEC ACCEPTS NO RESPONSIBILITY FOR ANY DAMAGE TO PROPERTY, PERSONAL INJURY OR DEATH, IF THIS DOCUMENT LEAVES THE POSSESSION OF STANTEC IN MODIFIED FORM. IF THIS DOCUMENT LEAVES THE POSSESSION OF STANTEC IN ELECTRONIC FORM AND IF ANY QUESTIONS ARISE REGARDING THE INFORMATION CONTAINED IN THIS DOCUMENT, A PAPER COPY OF THE DOCUMENT SHOULD BE REQUESTED FROM STANTEC IF NEEDED. CONTACT SHOULD BE MADE DIRECTLY TO THE ORIGINAL STANTEC MARKED DOCUMENT.
STANTEC MAKES NO WARRANTIES, EXPRESS OR IMPLIED CONCERNING THE ACCURACY OF THE INFORMATION CONTAINED IN THIS DOCUMENT WHEN IT IS TRANSMITTED OR REVIEWED BY COMPUTER OR OTHER ELECTRONIC MEANS

CLIENT: CITY OF NAPLES
735 8TH STREET SOUTH
NAPLES, FL 34102

PROJECT: EAST NAPLES BAY DREDGING

TITLE: CROSS SECTIONS - CANAL W-W

Stantec
WWW.STANTEC.COM
5801 PELICAN BAY BLVD
SUITE 300
NAPLES, FL 34108
TEL. (239) 643-4040

| | |
|---|---|
| JOB NO.: | 2028113191 |
| DRAWN: | KHN |
| DESIGN: | MSS |
| CHECKED: | JRT |
| APPROVED: | MSS |
| SHEET NO. | C-237 |

100% CONSTRUCTION PLANS

User Name: rcharrbera
Drawing Name: \\Us6352fs-ppfs01\\wrkgroup2\2028\active\173112811\Stantec\East Naples Bay - 2019\DWG\Construction Drawings 22x34\C-202.dwg Oct 15, 2020 - 4:03pm

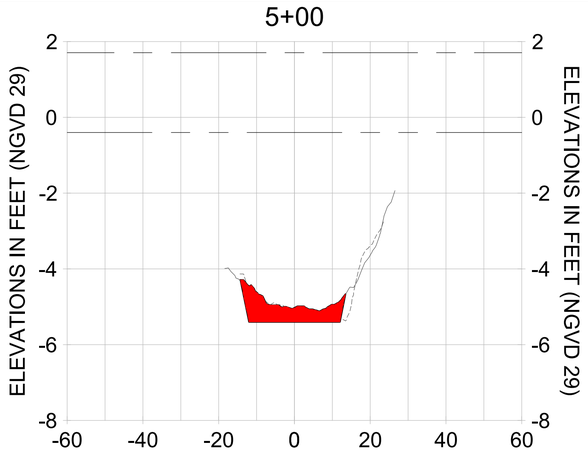


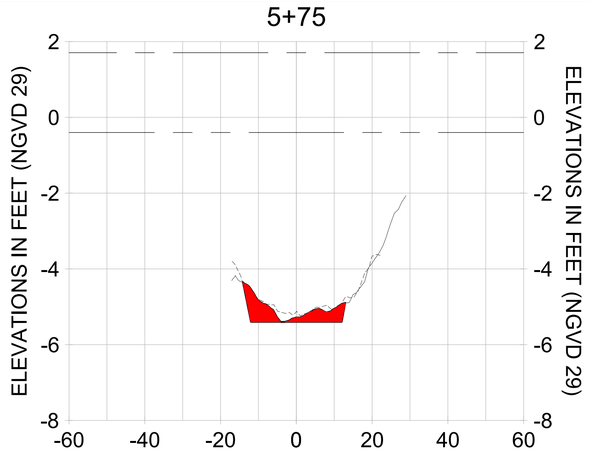


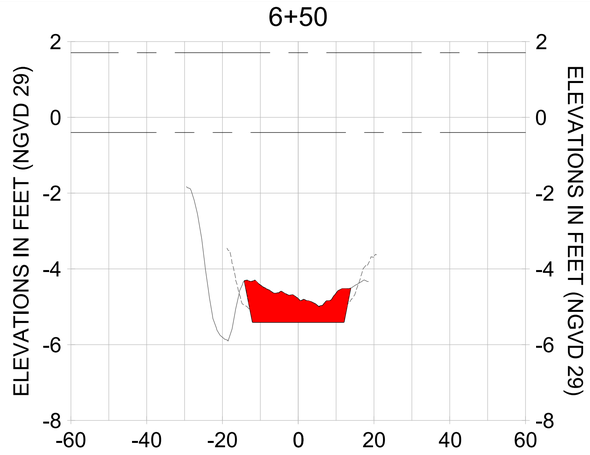


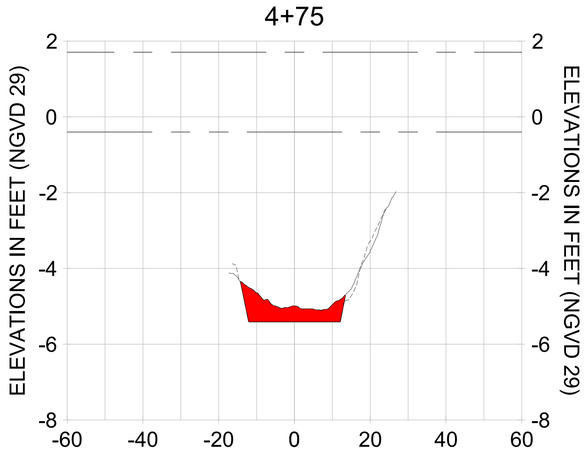


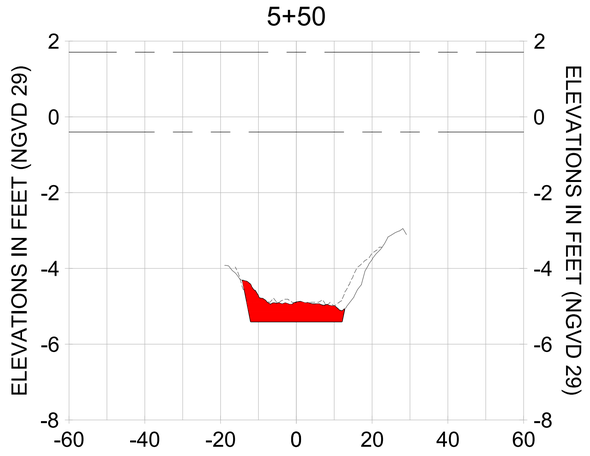


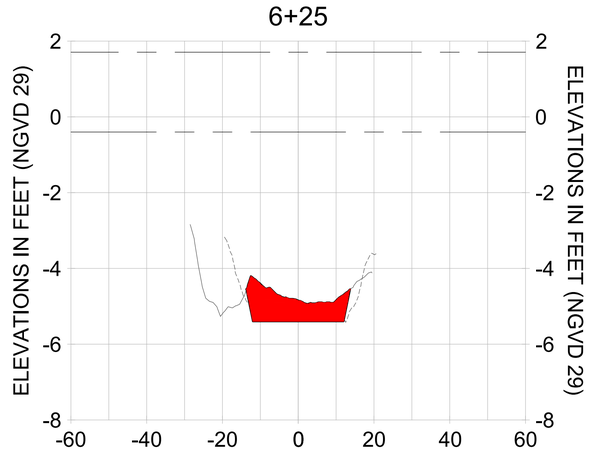


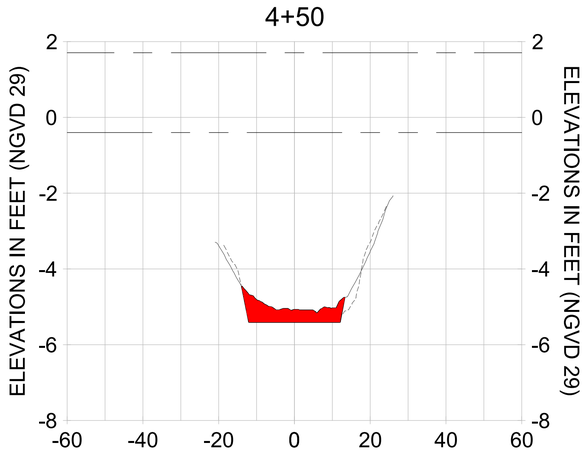


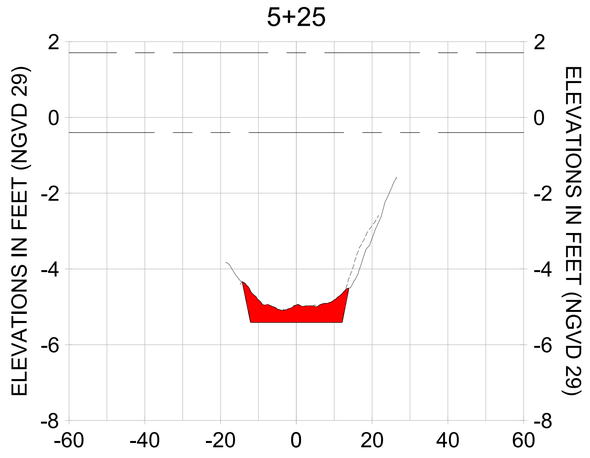


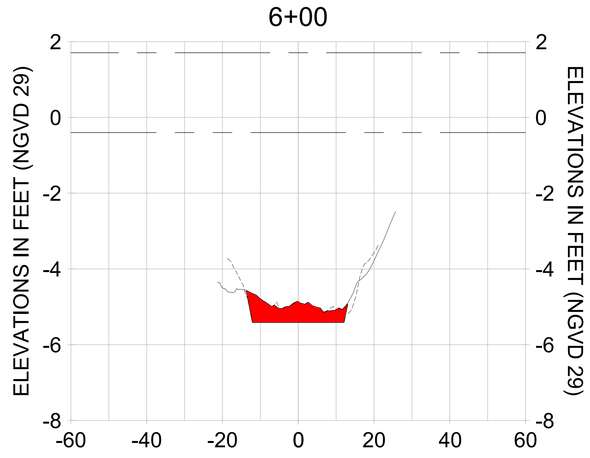


HORIZONTAL SCALE: 1" = 20'
VERTICAL SCALE: 1" = 2'

LEGEND:
- AS-BUILT SURVEY (AUGUST 2012)
- MULTI-BEAM SURVEY (AUGUST 2019)
- DREDGE TEMPLATE (-5.4' NGVD 29)
- DREDGE REMOVAL (TO -5.4' NGVD 29)
- MEAN HIGH WATER (1.71' NGVD 29)
- MEAN LOW WATER (-0.40' NGVD 29)

CITY OF NAPLES, FLORIDA — ON THE GULF

| REV | DATE | DESCRIPTION |
|---|---|---|
| | | ORIGINAL ISSUED DATE : |

ENGINEER OF RECORD:
JEFFREY R. TABAR - FL P.E. #54094

DATE:

NOTICE:
THE INFORMATION IN THIS DOCUMENT WAS PREPARED BY STANTEC. WHILE STANTEC HAS TAKEN ALL REASONABLE STEPS TO ENSURE THAT THE INFORMATION CONTAINED IN THIS DOCUMENT IS ACCURATE AND SUITABLE, STANTEC MAKES NO GUARANTEE THAT COMPARISON OF THE INFORMATION IN THIS DOCUMENT WITH OTHER DOCUMENTS WILL NOT BE AFFECTED BY ALTERATIONS TO THIS DOCUMENT WHICH MAY BE MADE BY PERSONS OTHER THAN STANTEC. IF THE RECIPIENT OF THIS DOCUMENT LEAVES THE POSSESSION OF STANTEC CHANGES TO THE INFORMATION CONTAINED IN THIS DOCUMENT ARE MADE WITHOUT THE WRITTEN CONSENT OF STANTEC, STANTEC WILL NOT BE RESPONSIBLE FOR ANY LOSS OR DAMAGE TO PROPERTY, PERSONAL INJURY OR DEATH. IF DISCREPANCIES ARE FOUND BETWEEN THE CONTENTS OF THIS DOCUMENT AND OTHER DOCUMENTS OR FIELD CONDITIONS, STANTEC SHOULD BE NOTIFIED IMMEDIATELY AND ASKED TO REVIEW THE INFORMATION IN QUESTION. IF ADDITIONAL INFORMATION IS NEEDED, CONTACT STANTEC BEFORE PROCEEDING. USE OF THIS DOCUMENT MUST BE COMPARED TO THE ORIGINAL HARD COPY SIGNED AND SEALED BY A LICENSED PROFESSIONAL. ANY USE OF A SCALED DRAWING, RASTER FILE OR ELECTRONIC COPY OF THIS DOCUMENT IS AT THE RECIPIENT'S SOLE RISK AND WITHOUT LIABILITY TO STANTEC. IN ADDITION THE RECIPIENT AGREES TO INDEMNIFY AND HOLD HARMLESS STANTEC FOR ALL CLAIMS ARISING OUT OF OR IN CONNECTION WITH THE RECIPIENT'S USE OF THE DOCUMENT. THE ELECTRONIC FILE IS SUPPLIED FOR THE RECIPIENT'S CONVENIENCE BUT MAY CONTAIN ERRORS WITHOUT KNOWLEDGE OF STANTEC. THE RECIPIENT SHOULD CAREFULLY COMPARE THE CONTENTS OF THE ELECTRONIC FILE WITH THE HARD COPY VERSION PRIOR TO USE. STANTEC MAKES NO WARRANTIES EXPRESS OR IMPLIED CONCERNING THE ACCURACY OF THE INFORMATION CONTAINED IN THIS DOCUMENT, ITS SUITABILITY OR ITS COMPATIBILITY WITH THE RECIPIENT'S COMPUTER OR OTHER ELECTRONIC MEANS.

CLIENT: CITY OF NAPLES
735 8TH STREET SOUTH
NAPLES, FL 34102

PROJECT: EAST NAPLES BAY DREDGING

TITLE: CROSS SECTIONS - CANAL W-W

Stantec
WWW.STANTEC.COM
3801 PELICAN BAY BLVD
SUITE 300
NAPLES, FL 34108
TEL. (239) 649-4040

| | |
|---|---|
| JOB NO.: | 2028113191 |
| DRAWN: | KHN |
| DESIGN: | MSS |
| CHECKED: | JRT |
| APPROVED: | MSS |
| SHEET NO. | C-238 |

100% CONSTRUCTION PLANS

User Name: rcharrbera
Drawing Name: \\Us0525-ppfss01\wvhgroup2028\active\173112811\Stantec\East Naples Bay - 2019\DWG\Construction Drawings 22x34\C-202.dwg Oct 15, 2020 - 4:03pm

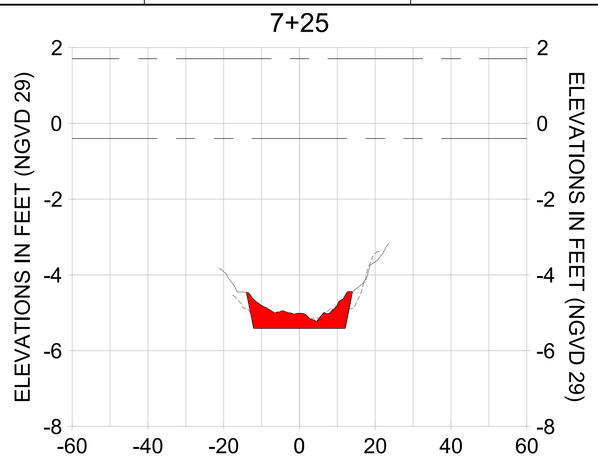


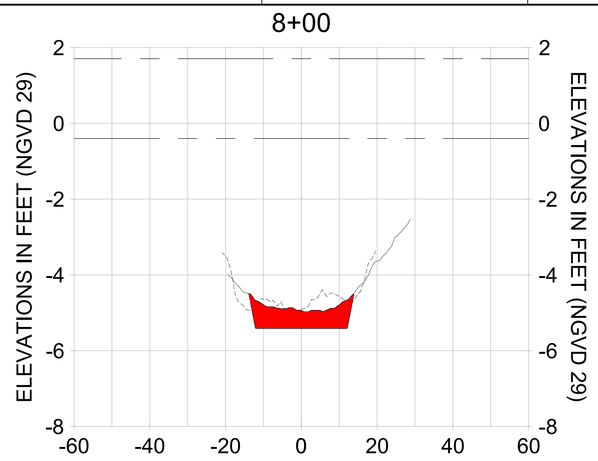


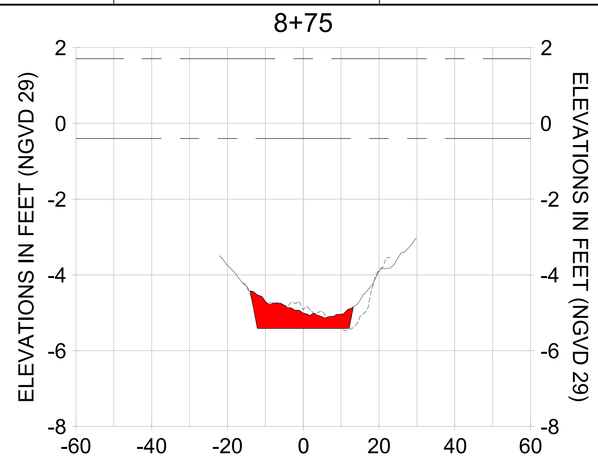


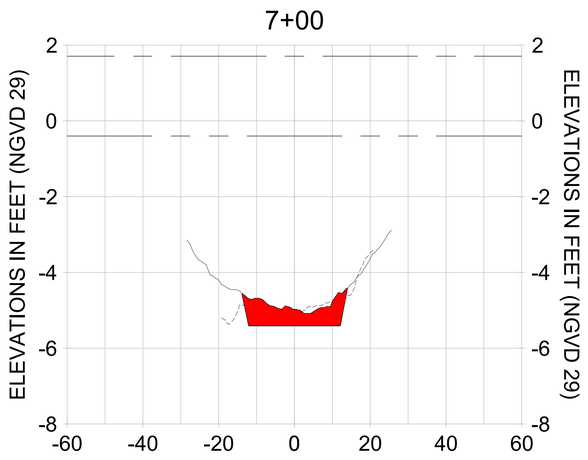


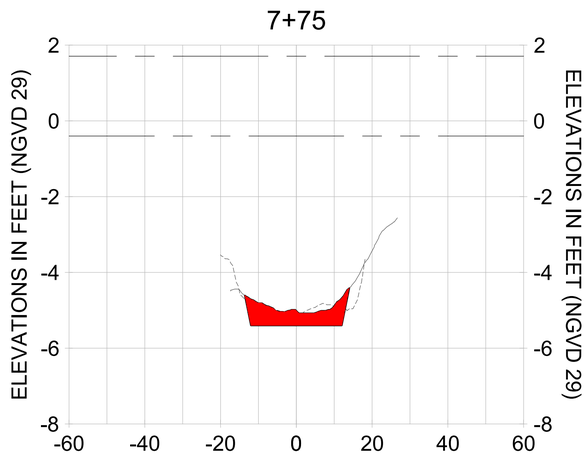


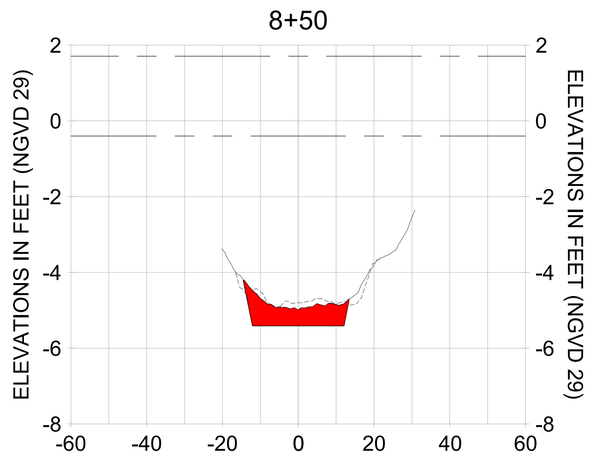


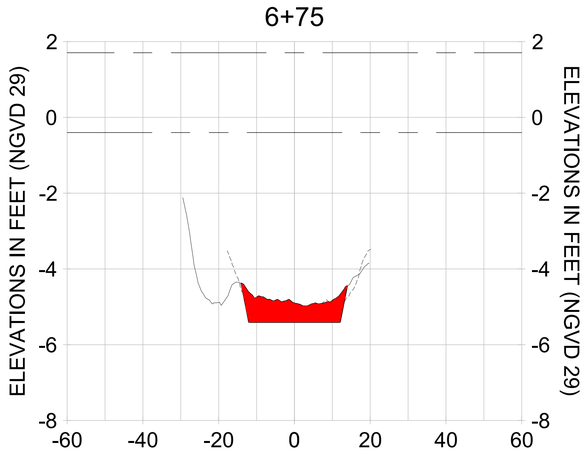


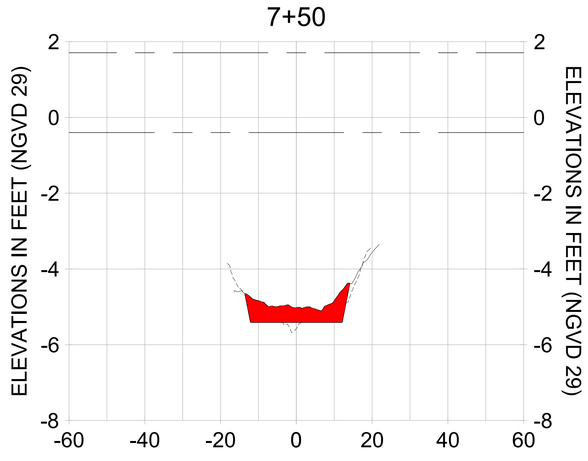


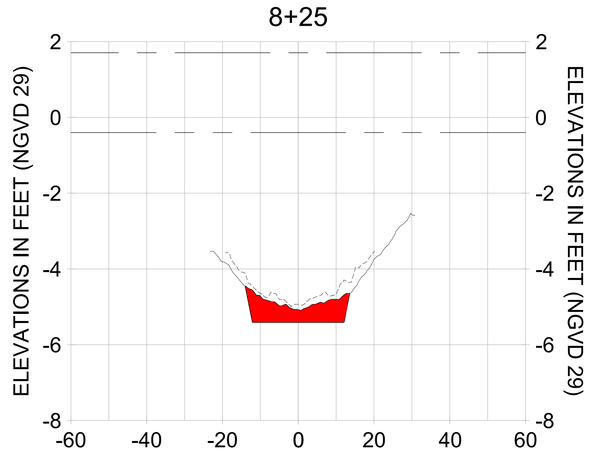


HORIZONTAL SCALE: 1" = 20'
VERTICAL SCALE: 1" = 2'

LEGEND:
- AS-BUILT SURVEY (AUGUST 2012)
- MULTI-BEAM SURVEY (AUGUST 2019)
- DREDGE TEMPLATE (-5.4' NGVD 29)
- DREDGE REMOVAL (TO -5.4' NGVD 29)
- MEAN HIGH WATER (1.71' NGVD 29)
- MEAN LOW WATER (-0.40' NGVD 29)

CITY OF NAPLES, FLORIDA — ON THE GULF

| REV | DATE | DESCRIPTION |
|---|---|---|
| 1 | | ORIGINAL ISSUED DATE : |

ENGINEER OF RECORD:
JEFFREY R. TABAR - FL P.E. #54094

DATE:

NOTICE:
THE INFORMATION IN THIS DOCUMENT WAS PREPARED BY STANTEC. WHILE STANTEC HAS TAKEN ALL REASONABLE STEPS TO ENSURE THAT THE INFORMATION CONTAINED IN THIS DOCUMENT IS ACCURATE, STANTEC MAKES NO GUARANTEE THAT COMPARISON OF THIS DOCUMENT WITH ANY OTHER DOCUMENT WILL NOT BE MADE BY THE USER. ANY ALTERATIONS TO THIS DOCUMENT WILL NOT BE REPRESENTED AS BEING THE WORK OF STANTEC. IF A DOCUMENT LEAVES THE POSSESSION OF STANTEC IN ELECTRONIC FORMAT AND IS ALTERED, STANTEC SHALL NOT BE RESPONSIBLE FOR ANY DAMAGE TO PROPERTY, PERSONAL INJURY OR DEATH. IF A DOCUMENT IS ALTERED BY ANY PARTY OTHER THAN STANTEC, THE USER OF THE DOCUMENT SHALL, TO THE FULLEST EXTENT PERMITTED BY LAW, INDEMNIFY AND HOLD HARMLESS STANTEC FROM ANY LIABILITY RESULTING FROM THE USE OF THE ALTERED DOCUMENT. IF THIS DOCUMENT MUST BE COMPARED TO THE ORIGINAL HARD COPY SEALED BY THE ENGINEER, A COPY OF THE ORIGINAL MAY BE OBTAINED FROM STANTEC. IF ANY DISCREPANCIES ARE FOUND BETWEEN THE ORIGINAL HARD COPY AND ANY ELECTRONIC COPY, THE ORIGINAL HARD COPY SHALL GOVERN. IF ADDITIONAL ASSISTANCE IS NEEDED, CONTACT STANTEC TO RESOLVE THE DISCREPANCIES. THE USER OF THIS DOCUMENT AGREES TO THE ABOVE STATEMENTS BY USING THE DOCUMENT. STANTEC MAKES NO WARRANTIES, EXPRESS OR IMPLIED, CONCERNING THE ACCURACY OF THE INFORMATION CONTAINED IN THIS DOCUMENT. THE USER ACCEPTS ALL RISKS AND LIABILITIES ARISING FROM THE USE OF THIS DOCUMENT. THE USER'S RIGHTS TO THE INFORMATION CONTAINED IN THIS DOCUMENT ARE LIMITED TO THE NORMAL USE OF VIEWING THE INFORMATION FOR PROJECT PURPOSES. THIS DOCUMENT, OR ANY PORTION OF IT, MAY NOT BE COPIED OR REPRODUCED IN ANY MANNER, ELECTRONICALLY OR OTHERWISE, WITHOUT THE PRIOR WRITTEN CONSENT OF STANTEC. THIS DOCUMENT IS TO BE RETURNED TO STANTEC UPON REQUEST AND IN ANY EVENT UPON COMPLETION OF THE USE FOR WHICH IT WAS PREPARED AND PROVIDED BY STANTEC. ANY REUSE OF THE DOCUMENT OR ITS CONTENTS FOR OTHER PURPOSES WHICH DO NOT INCLUDE THE ORIGINAL OBJECTIVE OF STANTEC'S SERVICES IS AT THE USER'S SOLE RISK AND WITHOUT LIABILITY TO STANTEC. THE USER SHALL INDEMNIFY AND HOLD HARMLESS STANTEC FROM ALL CLAIMS ARISING FROM SUCH NON-AUTHORIZED USE. ANY LINKS TO OTHER DOCUMENTS OR WEBSITES ARE PROVIDED FOR CONVENIENCE ONLY AND STANTEC DOES NOT ENDORSE, CONTROL, OR ASSUME RESPONSIBILITY FOR THE CONTENT, ACCURACY, OR USE OF ANY LINKED DOCUMENT OR WEBSITE. ANY ELECTRONIC DOCUMENTATION TRANSMITTED OR REVIEWED BY COMPUTER MUST BE CONVERTED TO THE NATIVE FORMAT OF THE ORIGINAL STANTEC DOCUMENT BEFORE IT CAN BE RELIED UPON. THE USER ACCEPTS ALL RISKS AND LIABILITIES ARISING FROM THE USE OF ELECTRONIC DOCUMENTATION. STANTEC MAKES NO WARRANTIES, EXPRESS OR IMPLIED, CONCERNING THE ACCURACY OF THE INFORMATION CONTAINED IN ELECTRONIC DOCUMENTATION. THE USER ACCEPTS ALL RISKS AND LIABILITIES ARISING FROM THE USE OF ELECTRONIC DOCUMENTATION. STANTEC MAKES NO WARRANTIES, EXPRESS OR IMPLIED, CONCERNING THE COMPATIBILITY OF ELECTRONIC DOCUMENTATION WITH ANY COMPUTER OR OTHER ELECTRONIC MEANS.

CLIENT: CITY OF NAPLES
735 8TH STREET SOUTH
NAPLES, FL 34102

PROJECT: EAST NAPLES BAY DREDGING

TITLE: CROSS SECTIONS - CANAL W-W

Stantec
WWW.STANTEC.COM
5801 PELICAN BAY BLVD
SUITE 300
NAPLES, FL 34108
TEL. (239) 643-4040

| | |
|---|---|
| JOB NO.: | 2028113191 |
| DRAWN: | KHN |
| DESIGN: | MSS |
| CHECKED: | JRT |
| APPROVED: | MSS |
| SHEET NO. | C-239 |

100% CONSTRUCTION PLANS

User Name: rcharrbera
Drawing Name: \\Us0525-ppfss01\wvhgroup2\2028\active\173112811\Stantec\East Naples Bay - 2019\DWG\Construction Drawings 22x34\C-292.dwg Oct 15, 2020 - 4:03pm

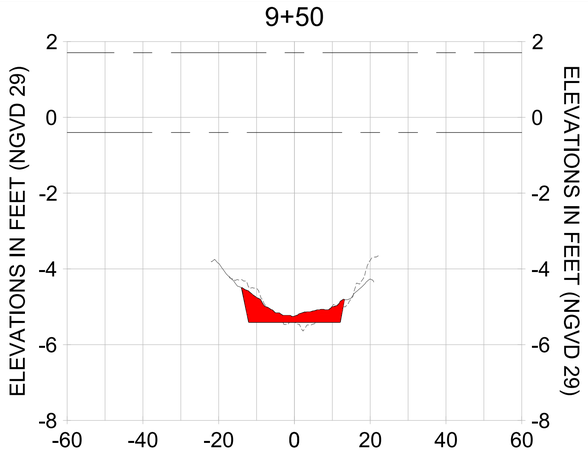


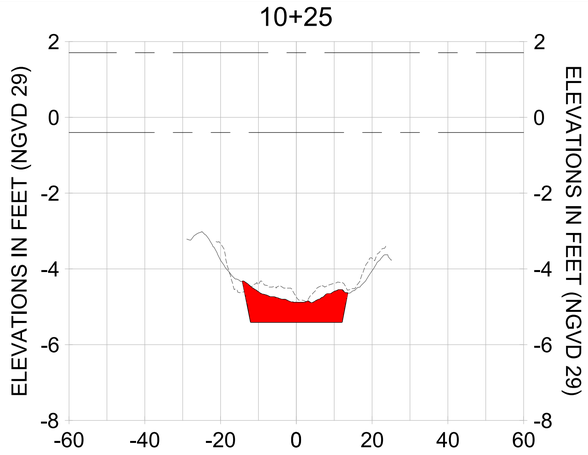


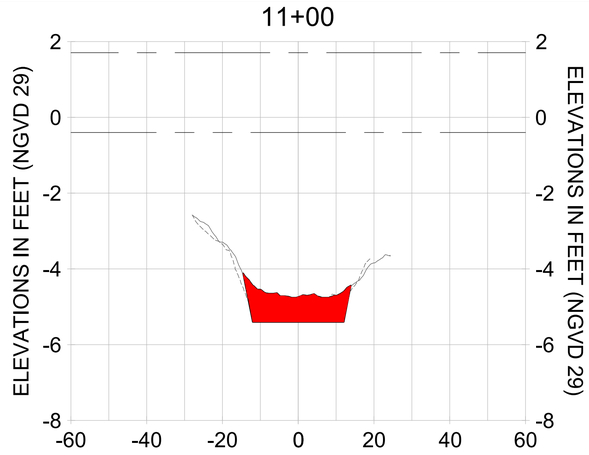


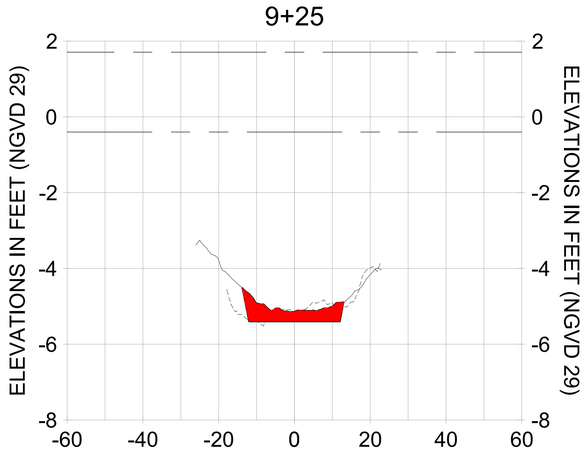


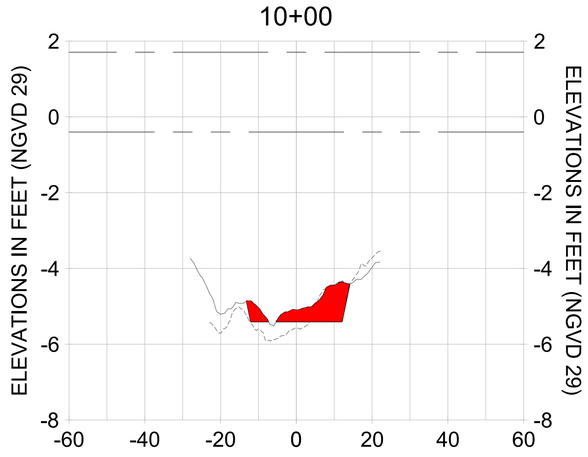


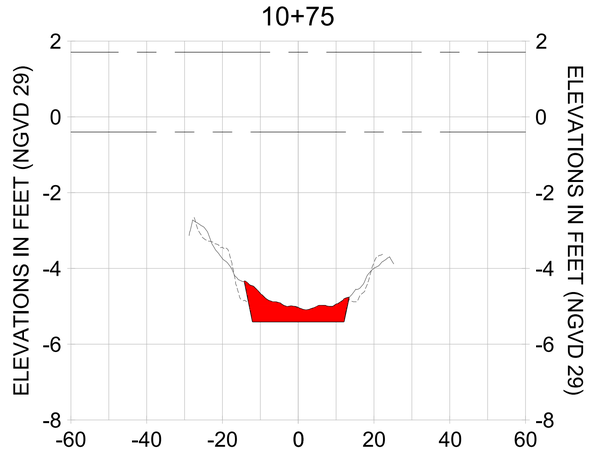


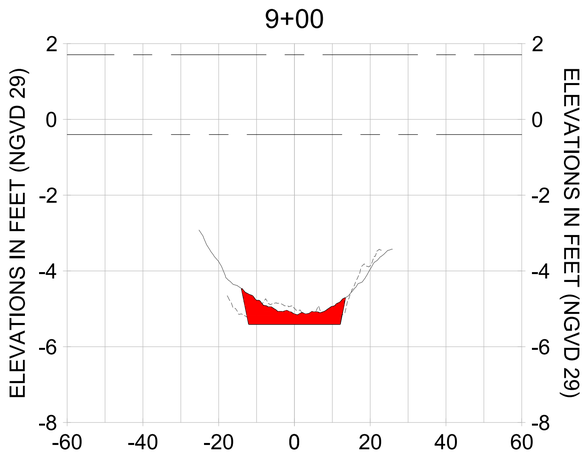


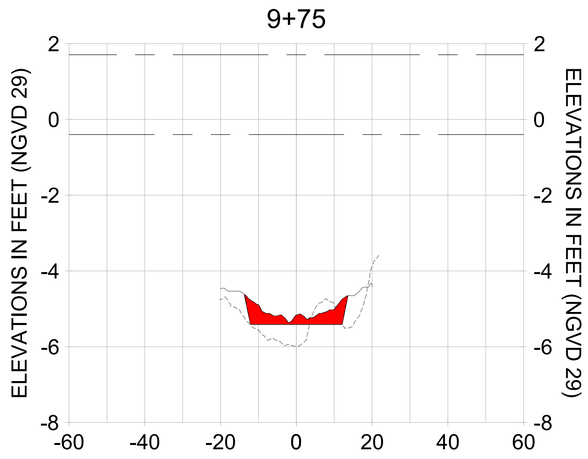


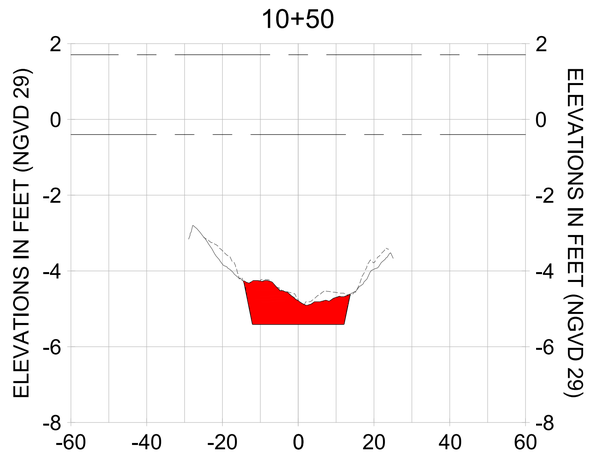


HORIZONTAL SCALE: 1" = 20'
VERTICAL SCALE: 1" = 2'

LEGEND:
- AS-BUILT SURVEY (AUGUST 2012)
- MULTI-BEAM SURVEY (AUGUST 2019)
- DREDGE TEMPLATE (-5.4' NGVD 29)
- DREDGE REMOVAL (TO -5.4' NGVD 29)
- MEAN HIGH WATER (1.71' NGVD 29)
- MEAN LOW WATER (-0.40' NGVD 29)

CITY OF NAPLES, FLORIDA — ON THE GULF

| REV | DATE | DESCRIPTION |
|---|---|---|
| | | ORIGINAL ISSUED DATE : |

ENGINEER OF RECORD:
JEFFREY R. TABAR - FL P.E. #54094

DATE:

NOTICE:
THE INFORMATION IN THIS DOCUMENT WAS PREPARED BY STANTEC. WHILE STANTEC HAS TAKEN ALL REASONABLE STEPS TO ENSURE THAT THE INFORMATION CONTAINED IN THIS DOCUMENT IS ACCURATE AND COMPLETE, STANTEC WILL NOT BE LIABLE FOR ANY ERRORS OR OMISSIONS IN THIS DOCUMENT OR ALTERATIONS TO THIS DOCUMENT WHICH HAVE BEEN MADE BY A PARTY OTHER THAN STANTEC. STANTEC'S LIABILITY FOR THIS DOCUMENT IS LIMITED TO THE AMOUNT OF STANTEC'S PROFESSIONAL FEES. STANTEC ASSUMES NO LIABILITY FOR ANY DAMAGES RESULTING FROM ALTERATIONS TO THIS DOCUMENT, OR FROM ANY USE OF THIS DOCUMENT BY A PARTY OTHER THAN STANTEC. IF THIS DOCUMENT LEAVES THE POSSESSION OF STANTEC IN HARD COPY FORMAT, THE HARD COPY SHALL BE COMPARED TO THE ORIGINAL STANTEC DOCUMENT. IF ANY DISCREPANCIES ARE FOUND, THE ORIGINAL STANTEC DOCUMENT SHALL GOVERN. STANTEC ASSUMES NO LIABILITY FOR ANY DAMAGES RESULTING FROM THE USE OF THIS DOCUMENT IN DIGITAL FORMAT. IF THIS DOCUMENT IS MADE AVAILABLE IN DIGITAL FORMAT, NO REPRESENTATION IS MADE AS TO THE COMPATIBILITY OF THIS DOCUMENT WITH CUSTOMER'S HARDWARE OR SOFTWARE SYSTEMS. CUSTOMER SHOULD NOT RELY ON THE ACCURACY OF ANY INFORMATION CONTAINED IN THIS DOCUMENT UNLESS CONFIRMED BY STANTEC. STANTEC SPECIFICALLY DISCLAIMS ANY REPRESENTATIONS, WARRANTIES OR GUARANTEES, EXPRESS OR IMPLIED, CONCERNING THE ACCURACY OF THE INFORMATION CONTAINED IN THIS DOCUMENT. THE RECIPIENT ACCEPTS ALL RISK ASSOCIATED WITH THE USE OF THIS DOCUMENT. ANY USE OF THIS DOCUMENT FOR CONSTRUCTION PURPOSES IS AT THE SOLE RISK OF THE PERSON USING THE DOCUMENT FOR SUCH PURPOSES. THIS NOTICE SHALL BE INCORPORATED INTO ANY COPY OF THIS DOCUMENT MADE BY ANY PARTY, AND ALL RECIPIENTS OF THIS DOCUMENT, BY THEIR USE OF THIS DOCUMENT, AGREE TO BE BOUND BY THIS NOTICE. ANY REPRODUCTION OF THIS DOCUMENT OR PORTIONS THEREOF WITHOUT THE PRIOR WRITTEN AND INFORMED CONSENT OF STANTEC IS PROHIBITED. ANY ELECTRONIC FILES SUBMITTED BY STANTEC HAVE BEEN PREPARED AND PROCESSED USING STANTEC'S STANDARD COMPUTER HARDWARE AND SOFTWARE PRODUCTS AND METHODS. THE ELECTRONIC FILES ARE SUBMITTED ONLY FOR THE CONVENIENCE OF THE INTENDED USER. IN THE EVENT OF ANY DISCREPANCY BETWEEN ANY ELECTRONIC FILE AND THE HARD COPY OF THE DOCUMENT STAMPED OR SIGNED BY STANTEC, THE HARD COPY SHALL GOVERN. STANTEC MAKES NO WARRANTIES, EITHER EXPRESS OR IMPLIED, REGARDING THE USABILITY OF ANY ELECTRONIC FILE ON ANY COMPUTER SYSTEM OTHER THAN THAT SPECIFICALLY IDENTIFIED ABOVE AT THE BEGINNING OF THIS SECTION OF THE AGREEMENT. THE USER OF ANY ELECTRONIC FILE AGREES TO HOLD HARMLESS AND INDEMNIFY STANTEC FROM ANY CLAIMS, LIABILITIES, OR DAMAGES ARISING OUT OF OR IN CONNECTION WITH THE DISTRIBUTION OR USE OF THE ELECTRONIC FILES. ANY ELECTRONIC FILE MUST BE CONVERTED TO CONFORM TO THE ACTUAL CONDITIONS AT THE JOB SITE AND TO ANY CHANGES MADE DURING CONSTRUCTION. STANTEC SHALL NOT BE RESPONSIBLE FOR ANY MODIFICATIONS MADE TO THE ELECTRONIC FILE AFTER THE FILE HAS BEEN DELIVERED. THE ELECTRONIC FILE WILL NOT BE UPDATED TO REFLECT ANY CHANGES MADE IN THE FIELD UNLESS SPECIFICALLY AGREED TO BY STANTEC IN WRITING. THE ELECTRONIC FILE SHALL BE REMOVED FROM ALL COMPUTER SYSTEMS WITHIN 30 DAYS OF THE DATE OF SUBMISSION UNLESS OTHERWISE AGREED TO IN WRITING BY STANTEC.

CLIENT: CITY OF NAPLES
735 8TH STREET SOUTH
NAPLES, FL 34102

PROJECT: EAST NAPLES BAY DREDGING

TITLE: CROSS SECTIONS - CANAL W-W

Stantec
WWW.STANTEC.COM
5801 PELICAN BAY BLVD
SUITE 300
NAPLES, FL 34108
TEL. (239) 643-4040

| | |
|---|---|
| JOB NO.: | 2028113191 |
| DRAWN: | KHN |
| DESIGN: | MSS |
| CHECKED: | JRT |
| APPROVED: | MSS |
| SHEET NO. | C-240 |

100% CONSTRUCTION PLANS

User Name: rcharnbers
Drawing Name: \\Us0525-ppfss01\wvhgroup2\2028\active\173112811\Stantec\East Naples Bay - 2019\DWG\Construction Drawings 22x34\C-202.dwg Oct 15, 2020 - 4:04pm

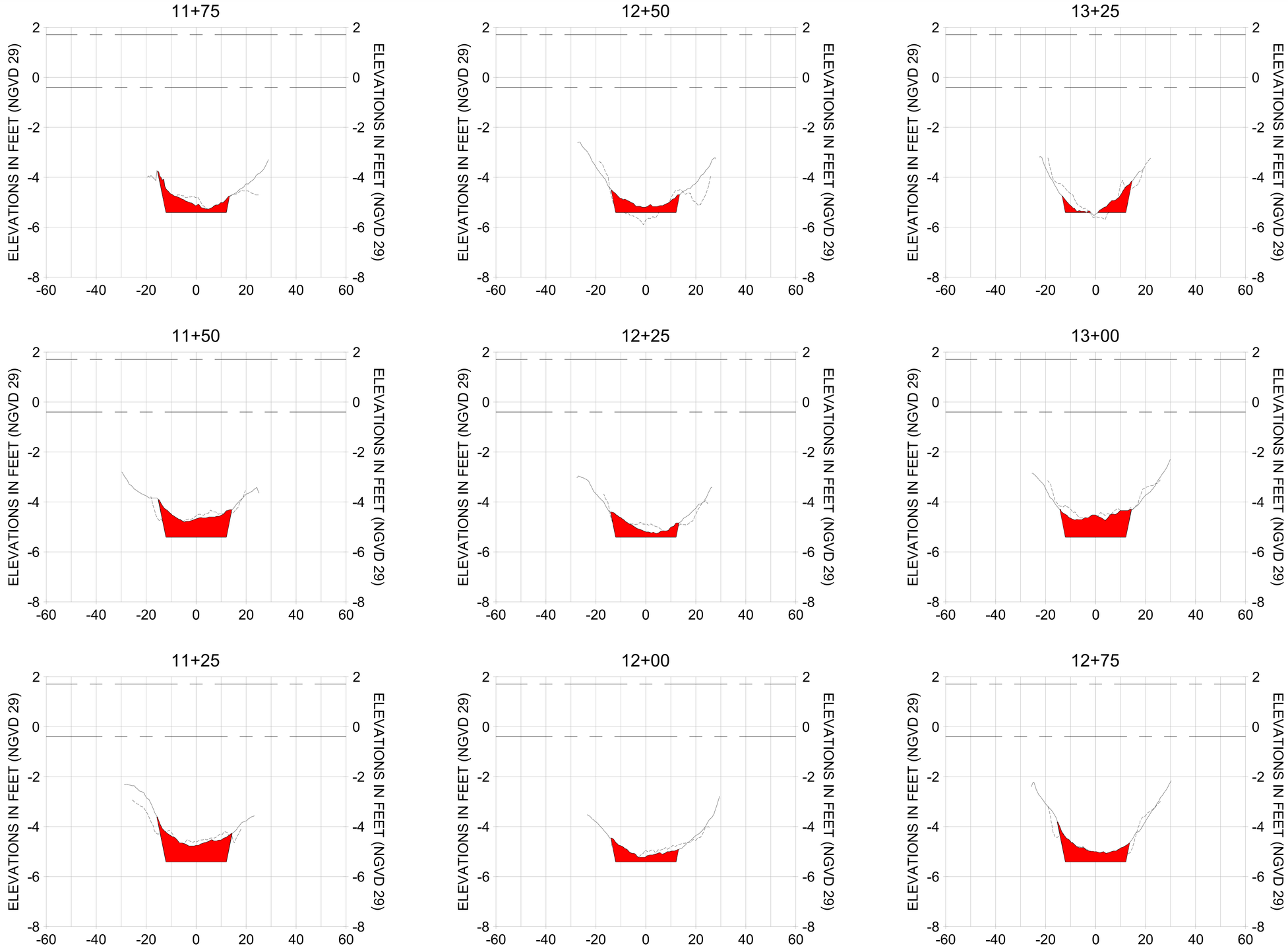


HORIZONTAL SCALE: 1" = 20'
VERTICAL SCALE: 1" = 2'

LEGEND:
- AS-BUILT SURVEY (AUGUST 2012)
- MULTI-BEAM SURVEY (AUGUST 2019)
- DREDGE TEMPLATE (-5.4' NGVD 29)
- DREDGE REMOVAL (TO -5.4' NGVD 29)
- MEAN HIGH WATER (1.71' NGVD 29)
- MEAN LOW WATER (-0.40' NGVD 29)

CITY OF NAPLES, FLORIDA
ON THE GULF

| REV. BY | DATE | DESCRIPTION |
|---|---|---|
| 8 | | |
| 7 | | |
| 6 | | |
| 5 | | |
| 4 | | |
| 3 | | |
| 2 | | |
| 1 | | |

ORIGINAL ISSUED DATE :

ENGINEER OF RECORD:
JEFFREY R. TABAR - FL P.E. #54094

DATE:

NOTICE:
THE INFORMATION IN THIS DOCUMENT WAS PREPARED BY STANTEC. WHILE STANTEC HAS TAKEN ALL REASONABLE STEPS TO ASSURE THE ACCURACY OF THE INFORMATION CONTAINED IN THIS DOCUMENT, IT CANNOT GUARANTEE THAT CHANGES OR ALTERATIONS TO THIS DOCUMENT WILL NOT BE MADE BY PERSONS OTHER THAN STANTEC PERSONNEL AFTER THE DOCUMENT LEAVES THE POSSESSION OF STANTEC. CHANGES OR ALTERATIONS MAY BE SAFETY RELATED AND RESULT IN DAMAGE TO PROPERTY, PERSONAL INJURY OR DEATH. IF VERIFICATION OF THE INFORMATION CONTAINED IN THIS DOCUMENT IS NEEDED, CONTACT SHOULD BE MADE DIRECTLY WITH STANTEC.
THIS DOCUMENT MUST BE COMPARED TO THE ORIGINAL HARD COPY, WITH CERTIFIED RAISED SEAL IF APPLICABLE, IN ORDER TO INSURE THE ACCURACY OF THE INFORMATION CONTAINED THEREIN AND TO FURTHER INSURE THAT NO CHANGES, ALTERATIONS OR MODIFICATIONS HAVE BEEN MADE TO THE DOCUMENT. NO RELIANCE SHOULD EVER BE MADE ON A DOCUMENTATION TRANSMITTED OR REVIEWED BY COMPUTER OR OTHER ELECTRONIC MEANS UNLESS IT IS FIRST COMPARED TO THE ORIGINAL. STANTEC MAKES NO WARRANTIES, EXPRESS OR IMPLIED, CONCERNING THE ACCURACY OF THE INFORMATION CONTAINED IN ANY DOCUMENT TRANSMITTED OR REVIEWED BY COMPUTER OR OTHER ELECTRONIC MEANS.

CLIENT
**CITY OF NAPLES**
735 8TH STREET SOUTH
NAPLES, FL 34102

PROJECT
**EAST NAPLES BAY DREDGING**

TITLE
**CROSS SECTIONS - CANAL W-W**

Stantec
WWW.STANTEC.COM
5801 PELICAN BAY BLVD
SUITE 300
NAPLES, FL 34108
TEL. (239) 649-4040

| | |
|---|---|
| JOB NO.: | 2028113191 |
| DRAWN: | KHN |
| DESIGN: | MSS |
| CHECKED: | JRT |
| APPROVED: | MSS |
| SHEET NO. | C-241 |

100% CONSTRUCTION PLANS

User Name: rchambers
Drawing Name: \\us0525-ppfss01\workgroup\2028\active\177311281\Stantec\East Naples Bay - 2019\DWG\Construction Drawings 22x34\C-202.dwg Oct 15, 2020 - 4:04pm

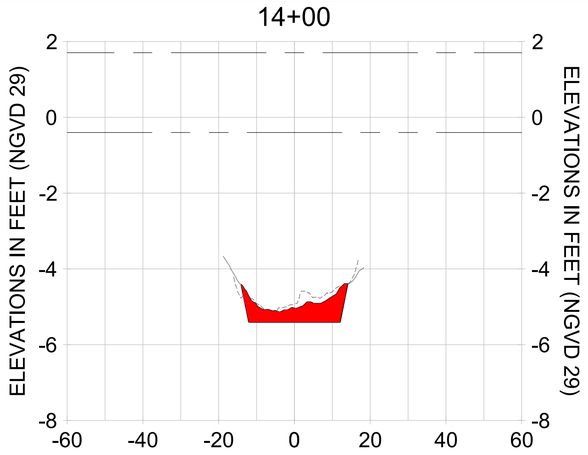


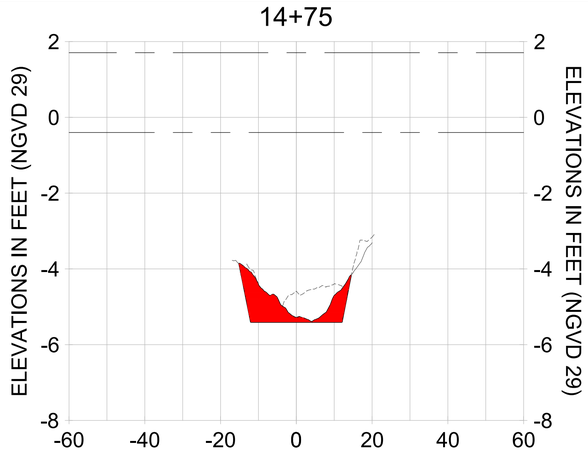


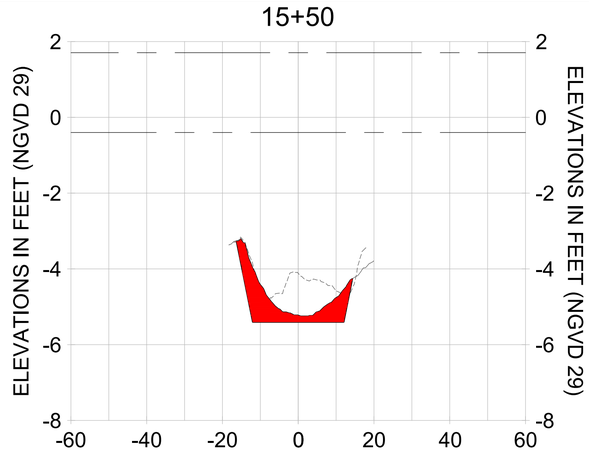


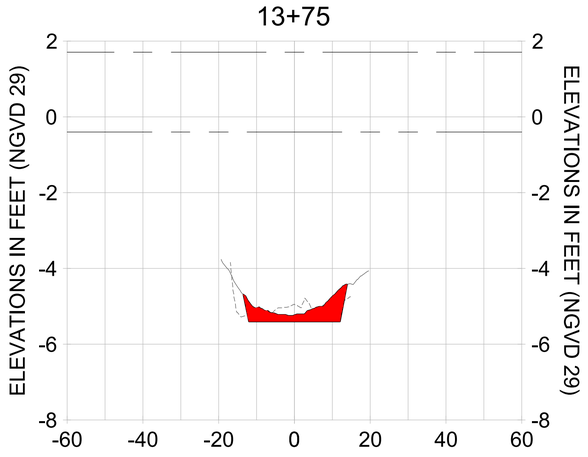


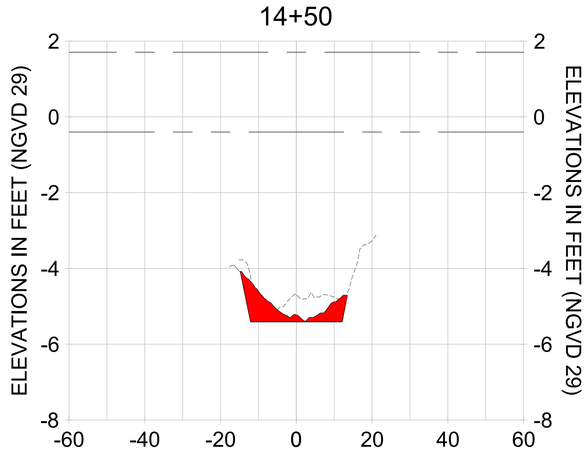


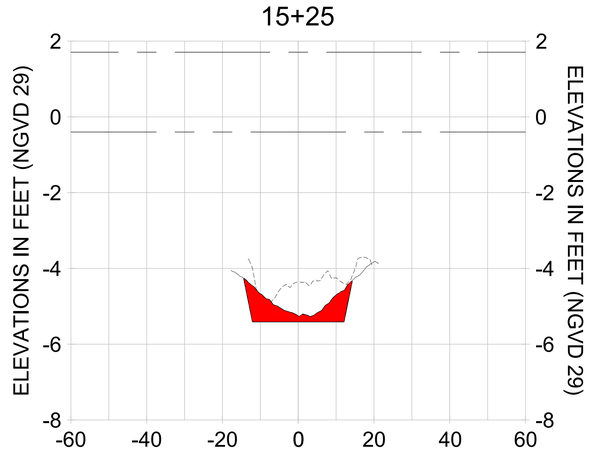


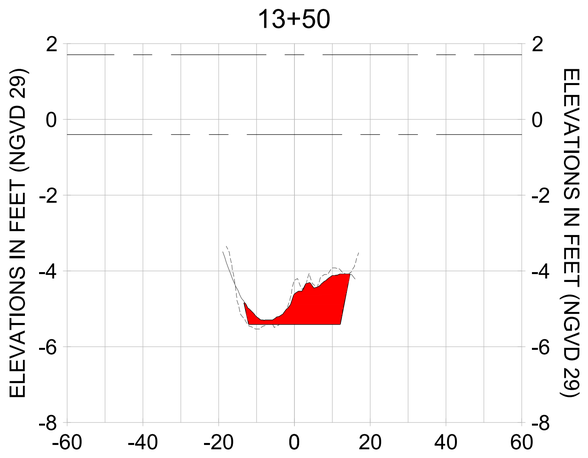


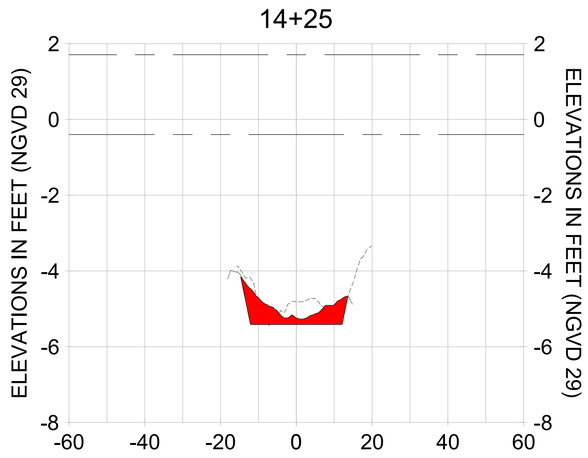


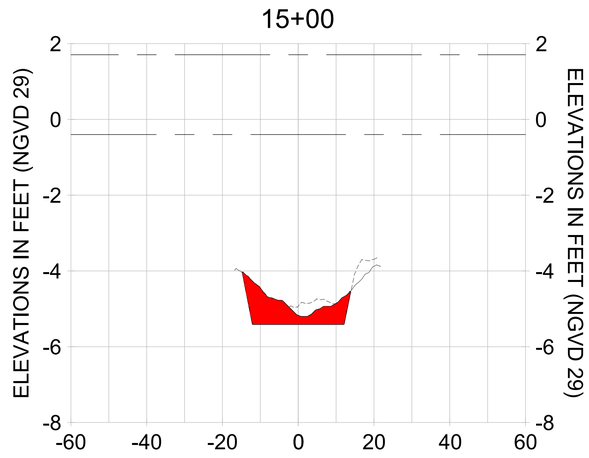


HORIZONTAL SCALE: 1" = 20'
VERTICAL SCALE: 1" = 2'

LEGEND:
- AS-BUILT SURVEY (AUGUST 2012)
- MULTI-BEAM SURVEY (AUGUST 2019)
- DREDGE TEMPLATE (-5.4' NGVD 29)
- DREDGE REMOVAL (TO -5.4' NGVD 29)
- MEAN HIGH WATER (1.71' NGVD 29)
- MEAN LOW WATER (-0.40' NGVD 29)

CITY OF NAPLES, FLORIDA — ON THE GULF

| REV | DATE | DESCRIPTION |
|---|---|---|
| 1 | | |
| 2 | | |
| 3 | | |
| 4 | | |
| 5 | | |
| 6 | | |
| 7 | | |

ORIGINAL ISSUED DATE :

ENGINEER OF RECORD:
JEFFREY R. TABAR - FL P.E. #54094

DATE:

NOTICE:
THE INFORMATION IN THIS DOCUMENT WAS PREPARED BY STANTEC CONSULTING SERVICES INC. (STANTEC) USING ALL REASONABLE STEPS TO ENSURE THAT THE INFORMATION CONTAINED IN THIS DOCUMENT IS ACCURATE AND COMPLETE. STANTEC WILL NOT BE LIABLE FOR ANY ALTERATIONS TO THIS DOCUMENT WHICH HAVE BEEN MADE BY A PARTY OTHER THAN STANTEC. THIS DOCUMENT LEAVES THE POSSESSION OF STANTEC IN HARD COPY FORMAT OR ELECTRONIC FORMAT. STANTEC WILL NOT BE LIABLE FOR ANY DAMAGE TO PROPERTY, PERSONAL INJURY OR DEATH, IF THIS DOCUMENT IS MODIFIED BY A PARTY OTHER THAN STANTEC. IF THIS DOCUMENT IS MODIFIED BY A PARTY OTHER THAN STANTEC, THE ORIGINAL DOCUMENT MUST BE COMPARED TO THE ORIGINAL HARD COPY SIGNED AND SEALED BY STANTEC. IF THIS DOCUMENT IS NEEDED, CONTACT STANTEC TO REQUEST A COPY OF THE ORIGINAL. STANTEC MAKES NO WARRANTIES, EXPRESS OR IMPLIED, CONCERNING THE ACCURACY OF THE INFORMATION CONTAINED IN THIS DOCUMENT IF THE DOCUMENT IS TRANSMITTED OR REVIEWED BY COMPUTER OR OTHER ELECTRONIC MEANS.

CLIENT: CITY OF NAPLES
735 8TH STREET SOUTH
NAPLES, FL 34102

PROJECT: EAST NAPLES BAY DREDGING

TITLE: CROSS SECTIONS - CANAL W-W

Stantec
WWW.STANTEC.COM
5801 PELICAN BAY BLVD
SUITE 300
NAPLES, FL 34108
TEL. (239) 643-4040

| | |
|---|---|
| JOB NO.: | 2028113191 |
| DRAWN: | KHN |
| DESIGN: | MSS |
| CHECKED: | JRT |
| APPROVED: | MSS |
| SHEET NO. | C-242 |

100% CONSTRUCTION PLANS

User Name: rcharrebera
Drawing Name: \\Us0525-ppfs01\\workgroup2\2028\active\173112811\Stantec\East Naples Bay - 2019\DWG\Construction Drawings 22x34\C-202.dwg
Oct 15, 2020 - 4:04pm

16+25

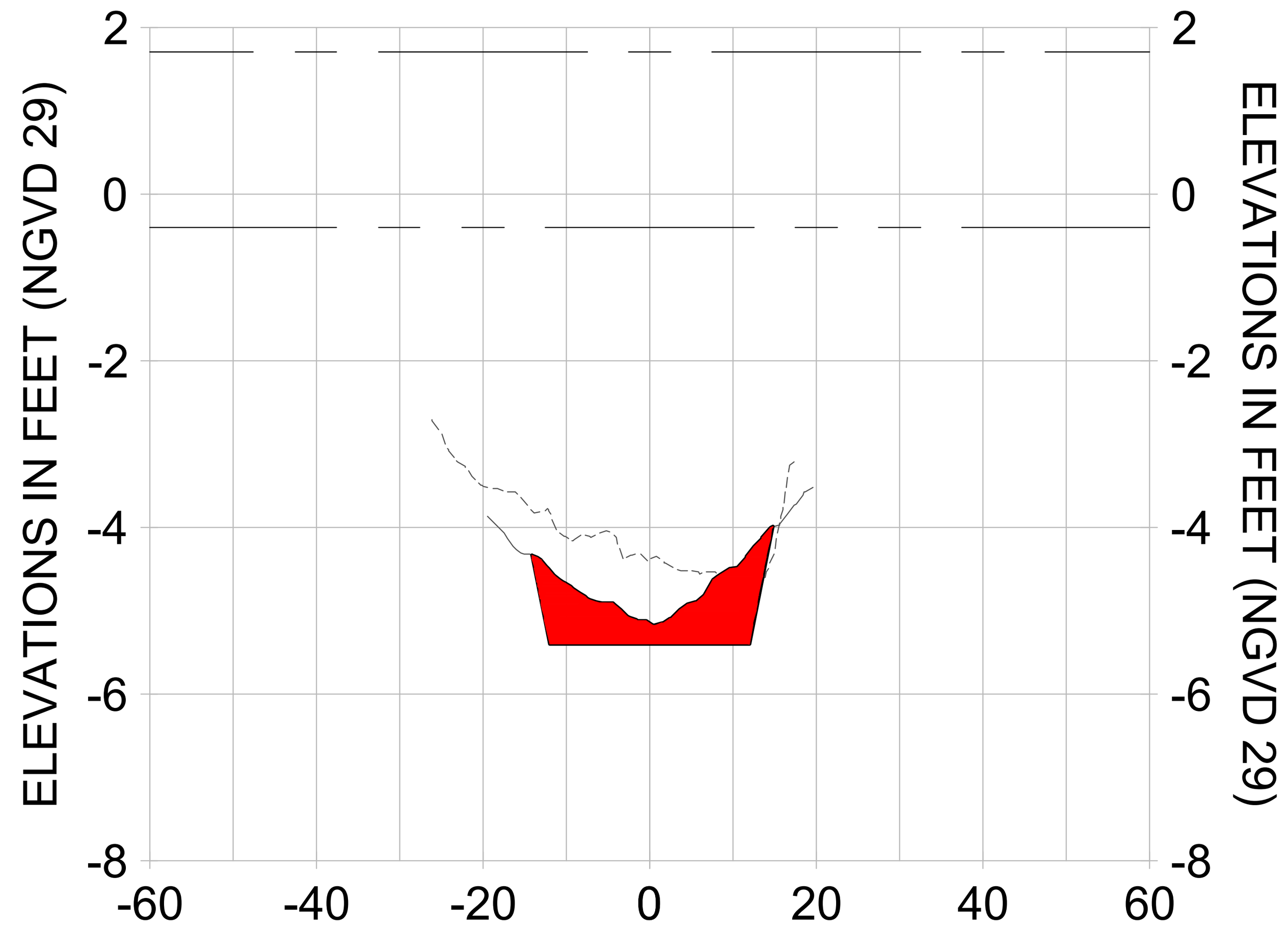


17+00

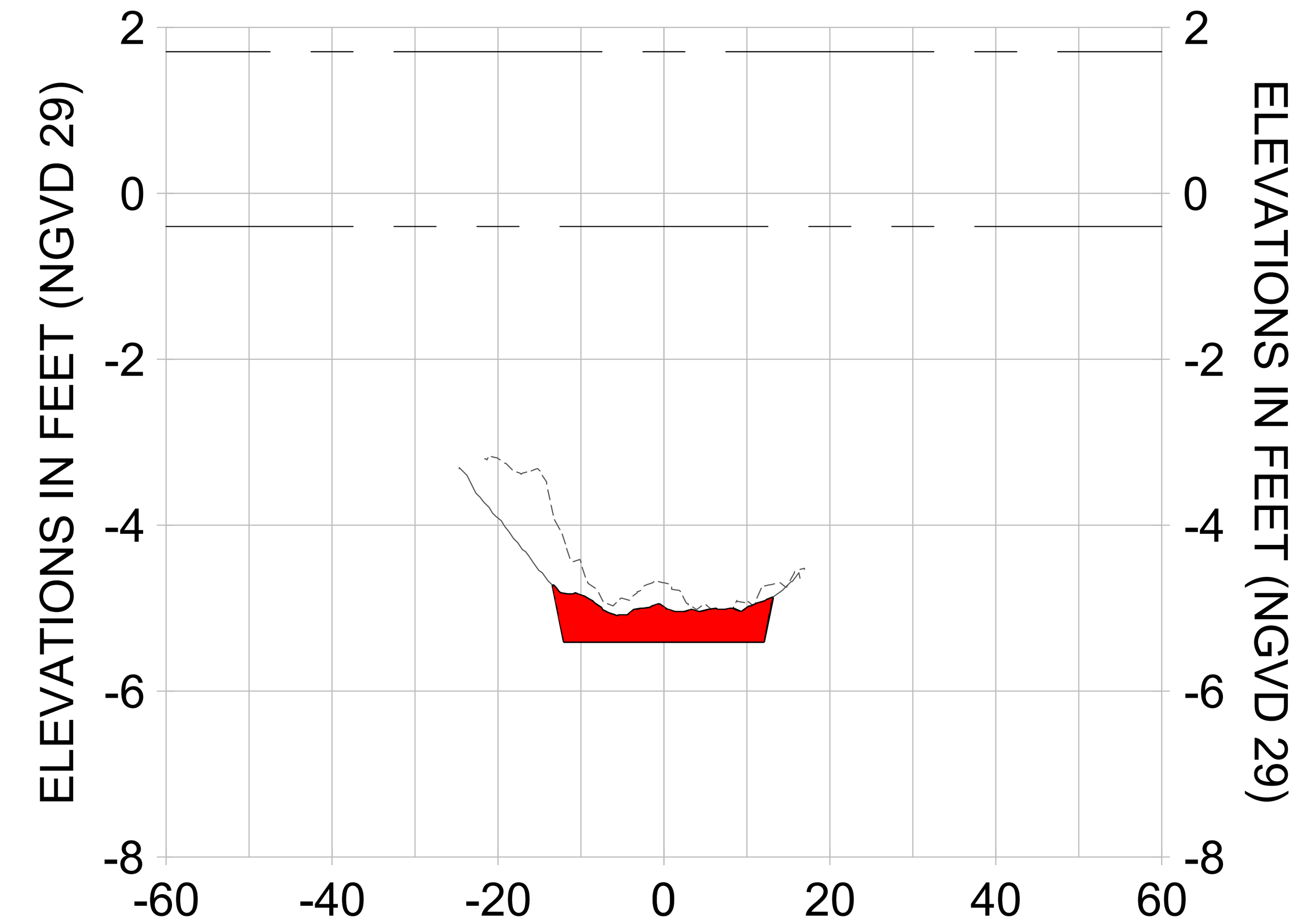


17+75

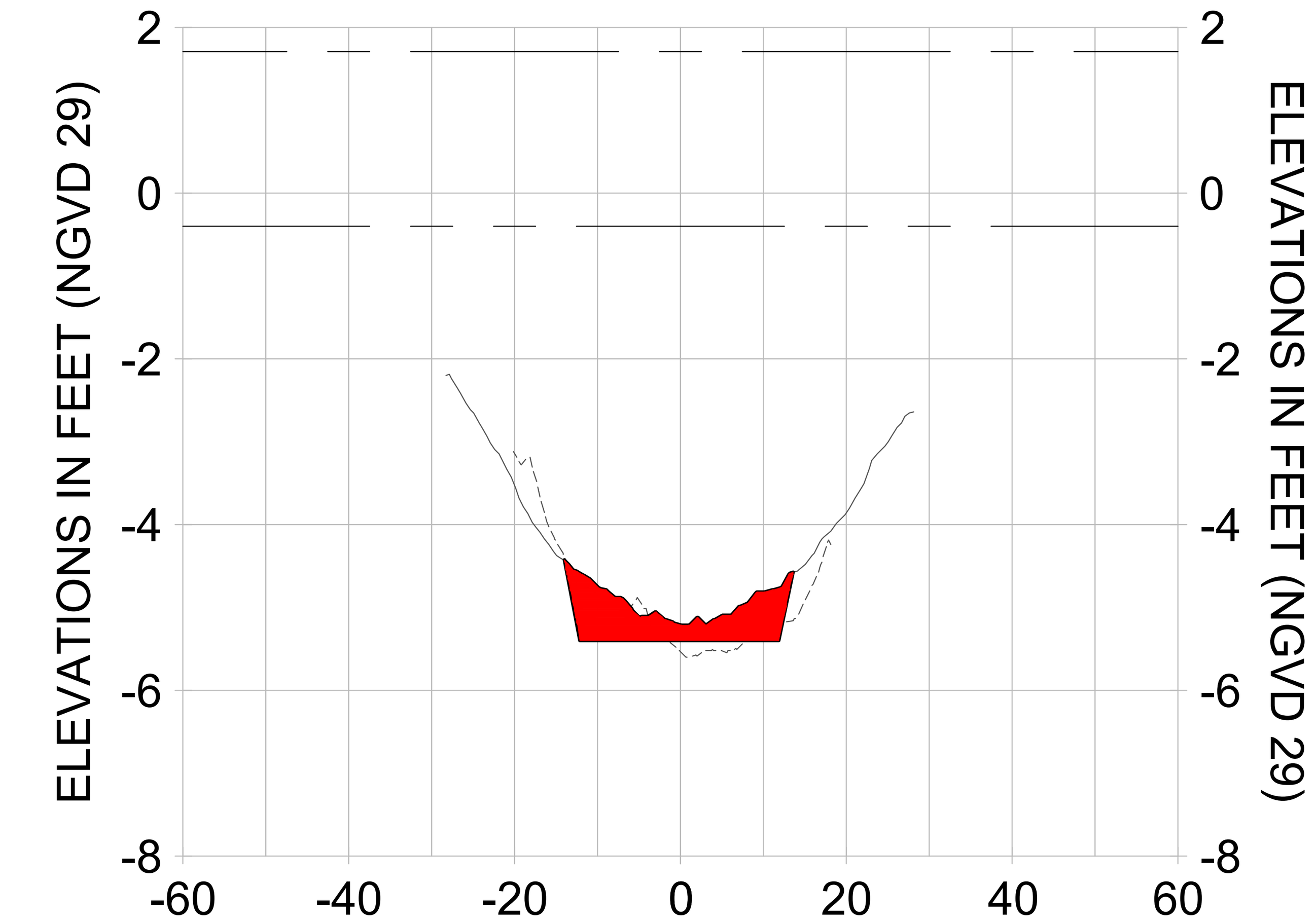


16+00

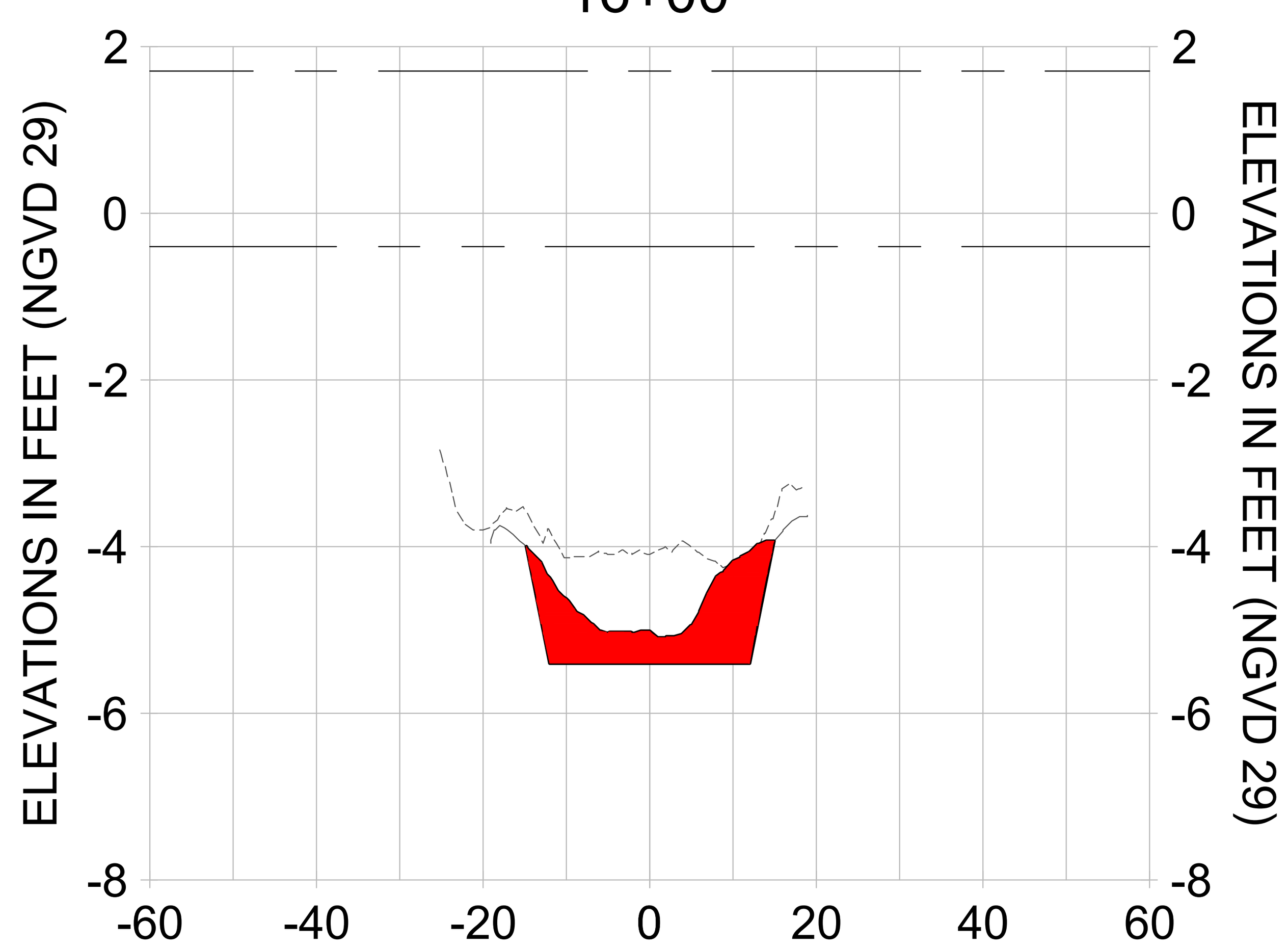


16+75

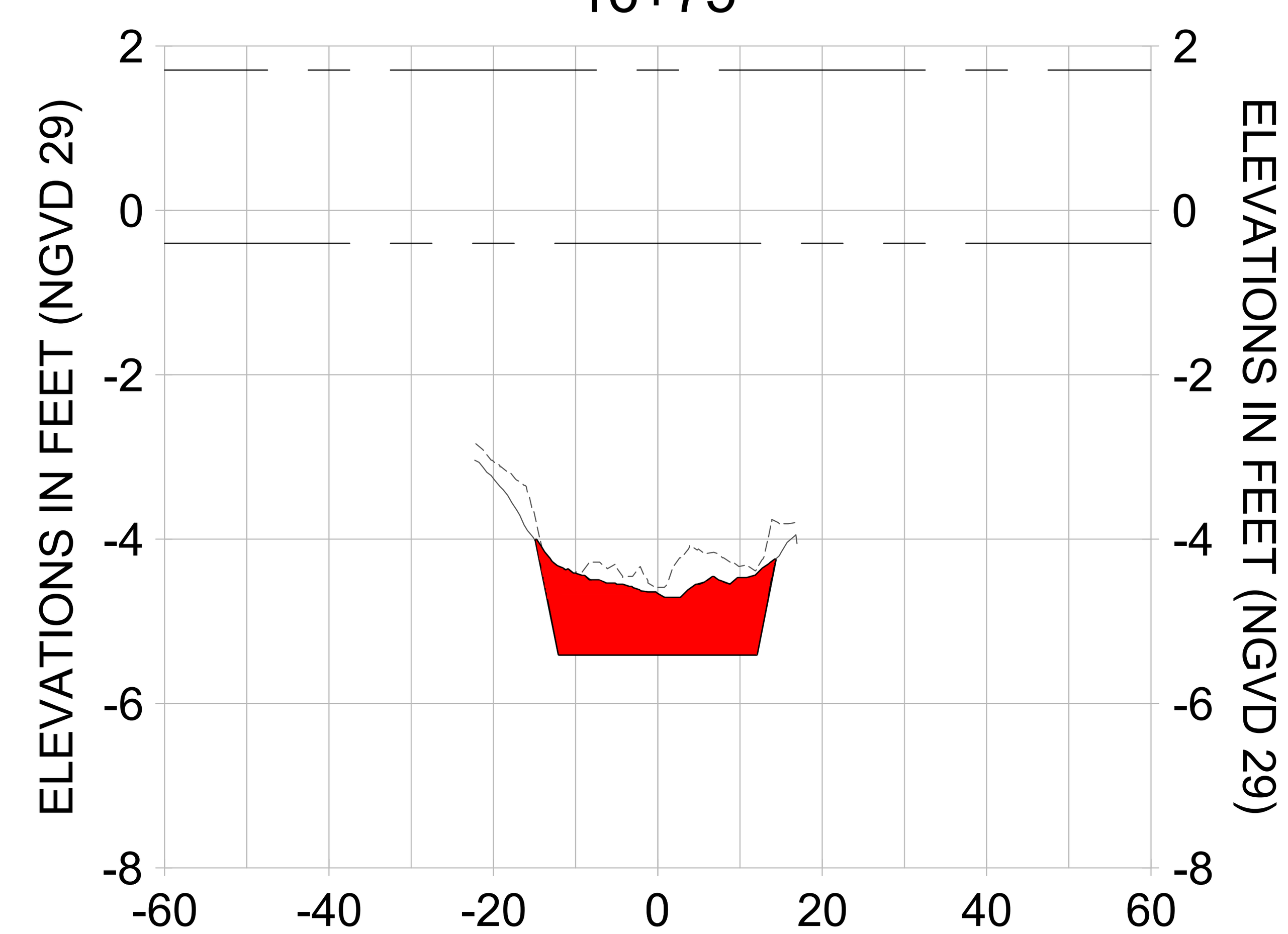


17+50

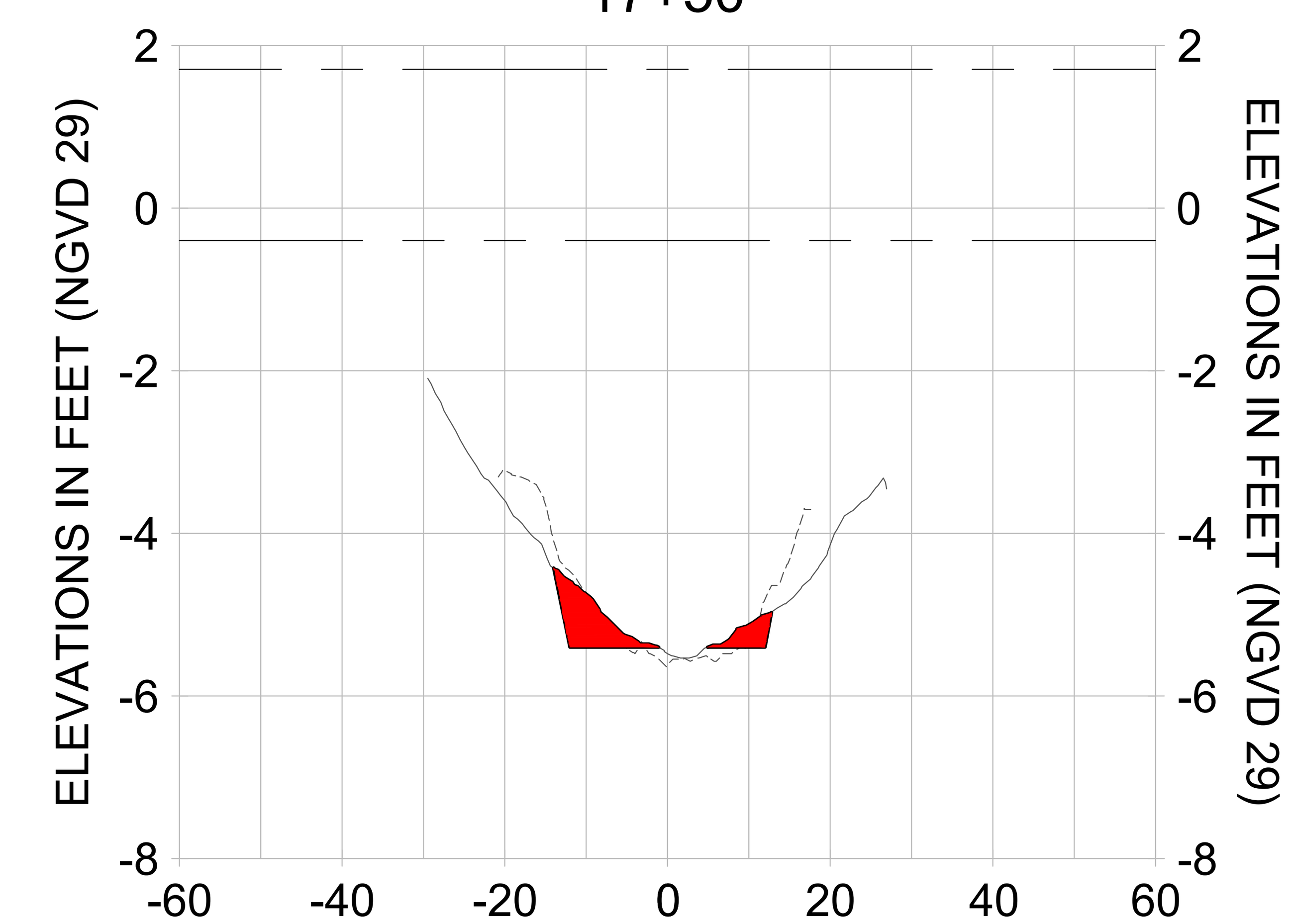


15+75

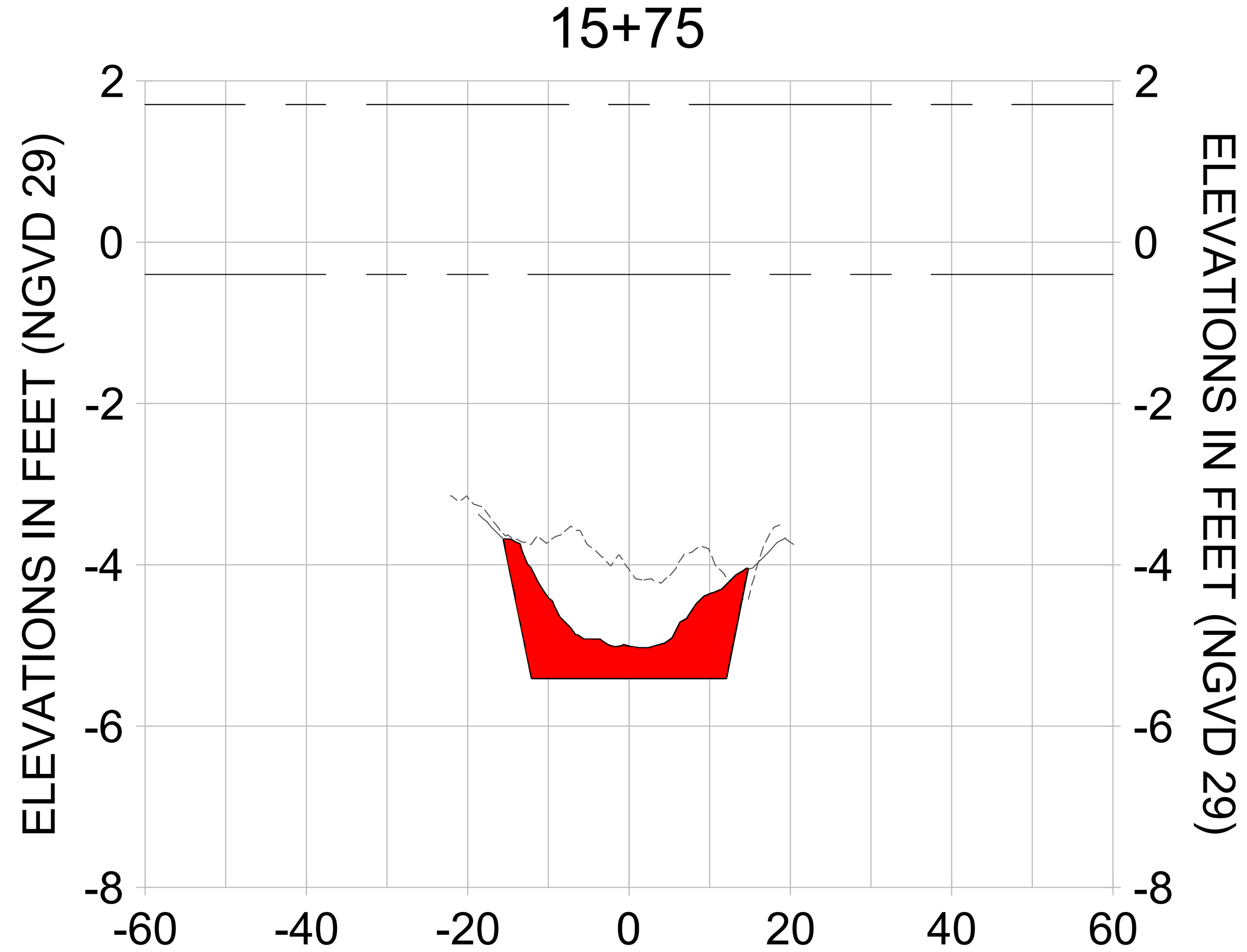


16+50

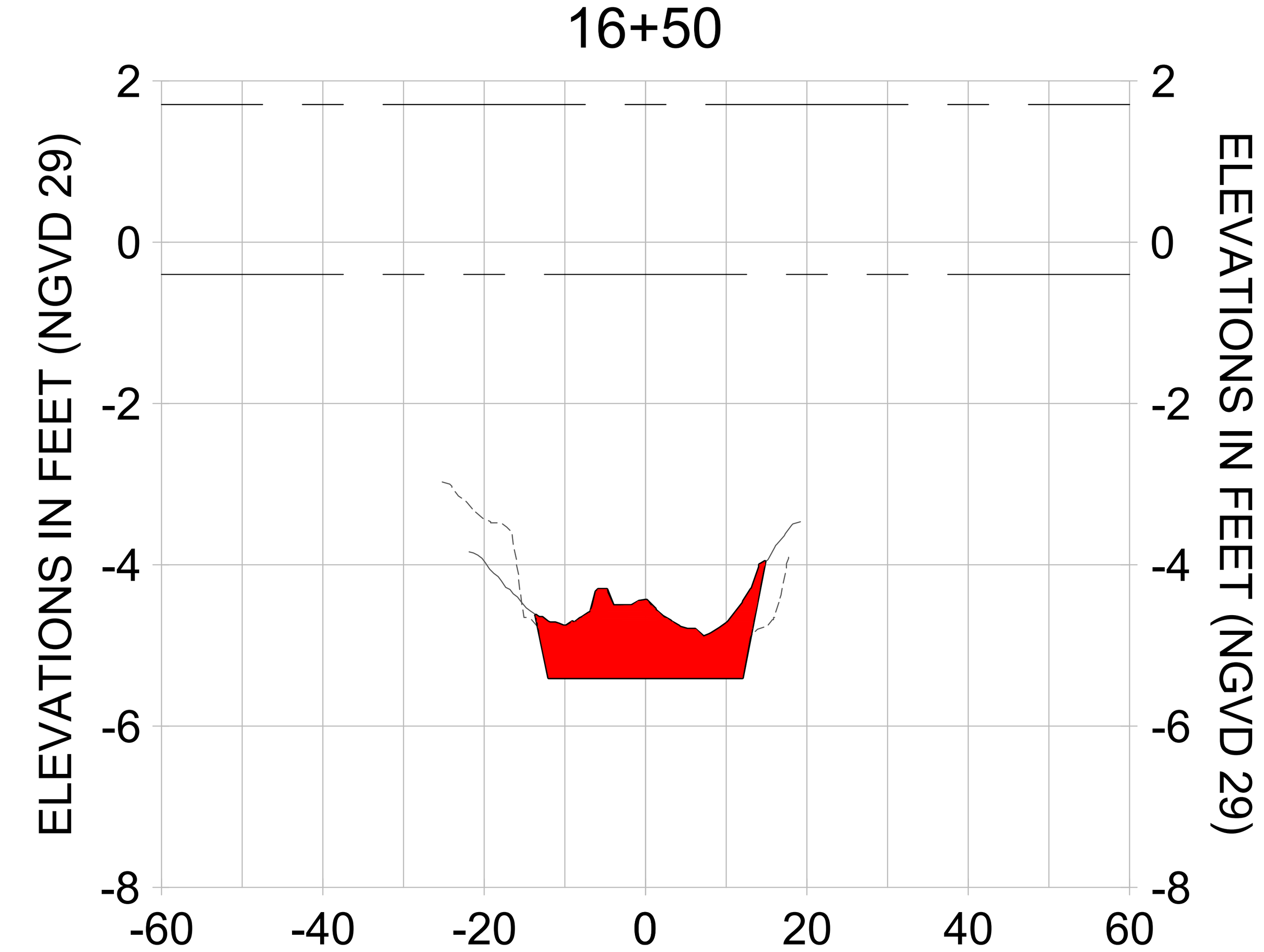


17+25

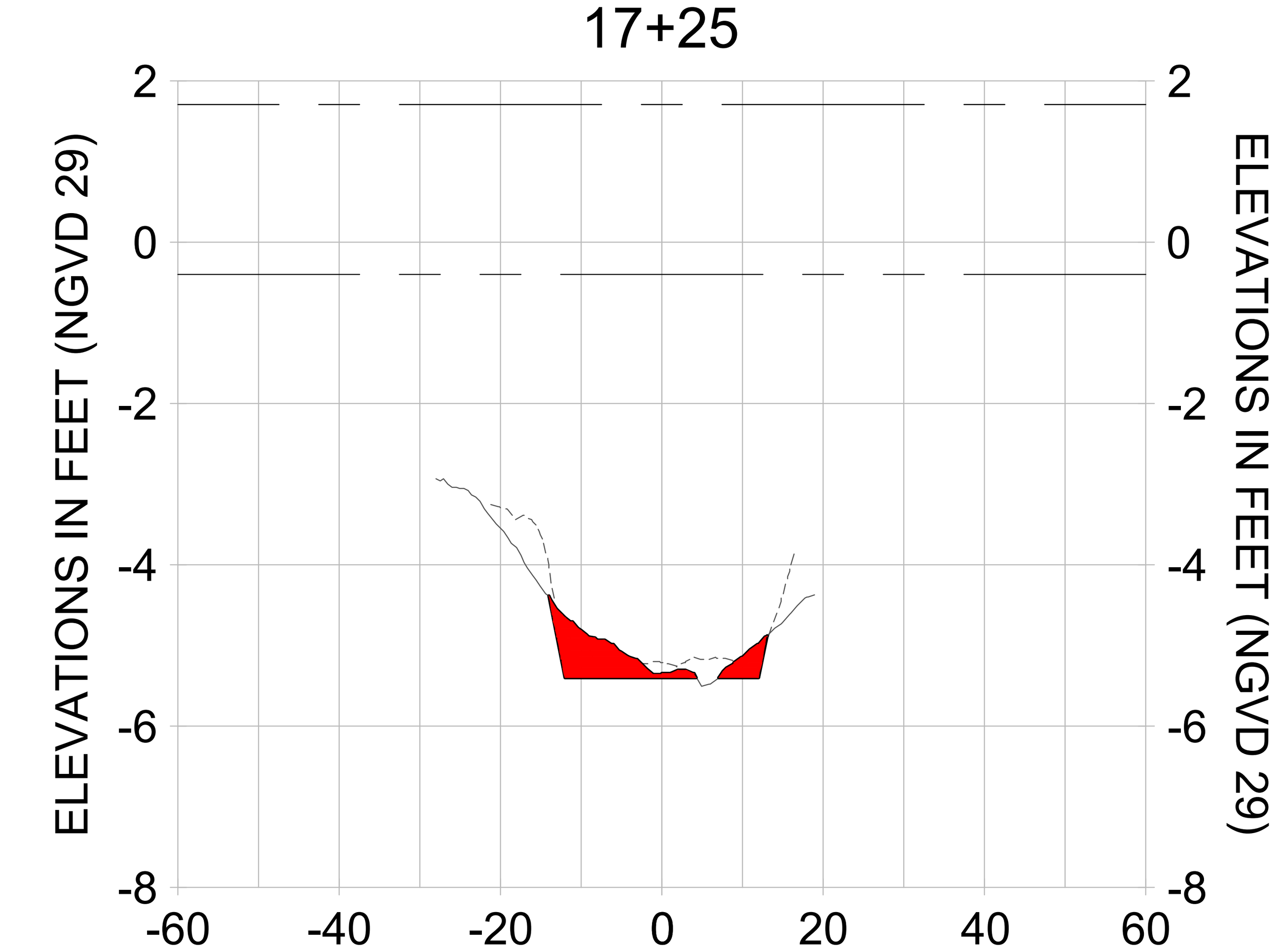


HORIZONTAL SCALE: 1" = 20'
VERTICAL SCALE: 1" = 2'

LEGEND:
- AS-BUILT SURVEY (AUGUST 2012)
- MULTI-BEAM SURVEY (AUGUST 2019)
- DREDGE TEMPLATE (-5.4' NGVD 29)
- DREDGE REMOVAL (TO -5.4' NGVD 29)
- MEAN HIGH WATER (1.71' NGVD 29)
- MEAN LOW WATER (-0.40' NGVD 29)

CITY OF NAPLES, FLORIDA — ON THE GULF

| REV. BY | DATE | DESCRIPTION |
|---|---|---|
| 8 | | |
| 7 | | |
| 6 | | |
| 5 | | |
| 4 | | |
| 3 | | |
| 2 | | |
| 1 | | |

**ORIGINAL ISSUED DATE :**

ENGINEER OF RECORD:
JEFFREY R. TABAR - FL P.E. #54094

DATE:

NOTICE:
THE INFORMATION IN THIS DOCUMENT WAS PREPARED BY STANTEC. WHILE STANTEC HAS TAKEN ALL REASONABLE STEPS TO ASSURE THE ACCURACY OF THE INFORMATION CONTAINED IN THIS DOCUMENT, IT CANNOT GUARANTEE THAT CHANGES OR ALTERATIONS TO THIS DOCUMENT WILL NOT BE MADE BY PERSONS OTHER THAN STANTEC PERSONNEL AFTER THE DOCUMENT LEAVES THE POSSESSION OF STANTEC. CHANGES OR ALTERATIONS MAY BE SAFETY RELATED AND RESULT IN DAMAGE TO PROPERTY, PERSONAL INJURY OR DEATH. IF VERIFICATION OF THE INFORMATION CONTAINED IN THIS DOCUMENT IS NEEDED, CONTACT SHOULD BE MADE DIRECTLY WITH STANTEC.
THIS DOCUMENT MUST BE COMPARED TO THE ORIGINAL HARD COPY, WITH CERTIFIED RAISED SEAL, IF APPLICABLE, IN ORDER TO INSURE THE ACCURACY OF THE INFORMATION CONTAINED THEREIN AND TO FURTHER INSURE THAT NO CHANGES, ALTERATIONS OR MODIFICATIONS HAVE BEEN MADE TO THE DOCUMENT. NO RELIANCE SHOULD EVER BE MADE ON A DOCUMENTATION TRANSMITTED OR REVIEWED BY COMPUTER OR OTHER ELECTRONIC MEANS UNLESS IT IS FIRST COMPARED TO THE ORIGINAL. STANTEC MAKES NO WARRANTIES, EXPRESS OR IMPLIED, CONCERNING THE ACCURACY OF THE INFORMATION CONTAINED IN ANY DOCUMENT TRANSMITTED OR REVIEWED BY COMPUTER OR OTHER ELECTRONIC MEANS.

CLIENT
**CITY OF NAPLES**
735 8TH STREET SOUTH
NAPLES, FL 34102

PROJECT
**EAST NAPLES BAY DREDGING**

TITLE
**CROSS SECTIONS - CANAL W-W**

Stantec
WWW.STANTEC.COM
5801 PELICAN BAY BLVD
SUITE 300
NAPLES, FL 34108
TEL. (239) 649-4040

| | |
|---|---|
| JOB NO.: | 2028113191 |
| DRAWN: | KHN |
| DESIGN: | MSS |
| CHECKED: | JRT |
| APPROVED: | MSS |
| SHEET NO. | C-243 |

**100% CONSTRUCTION PLANS**

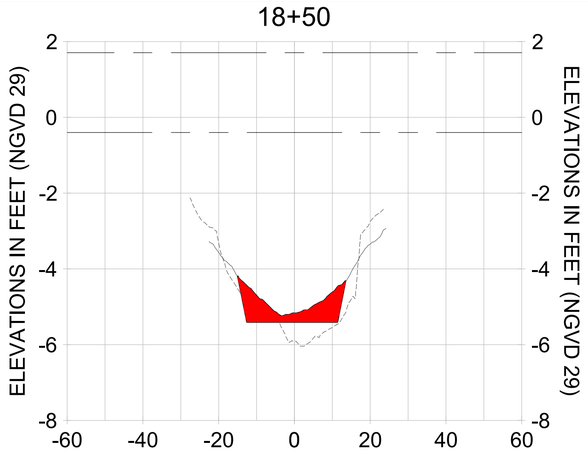


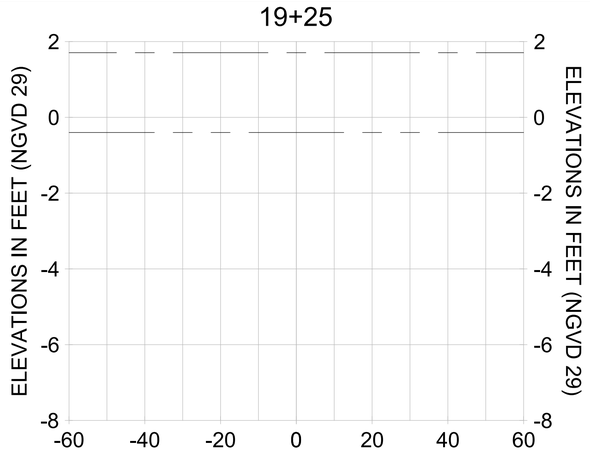


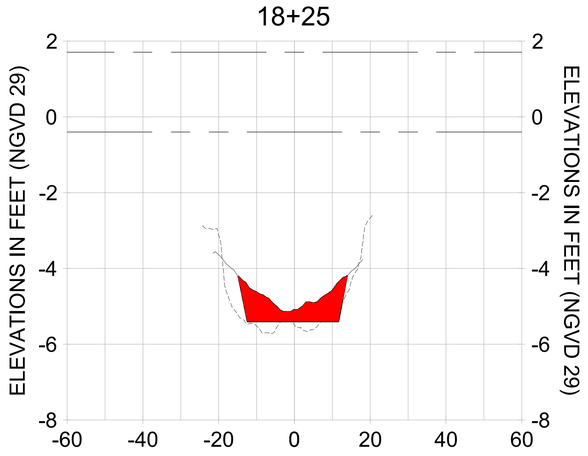


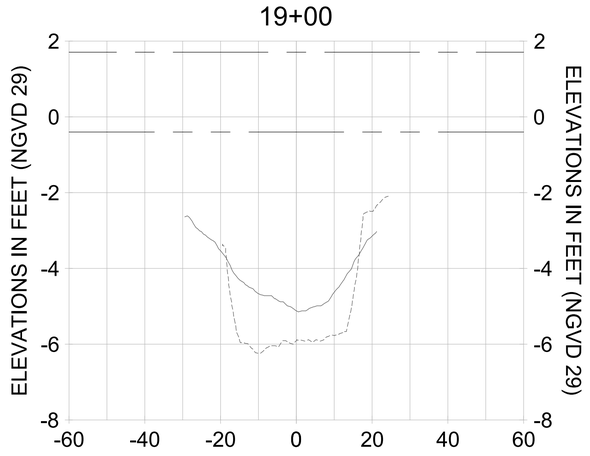


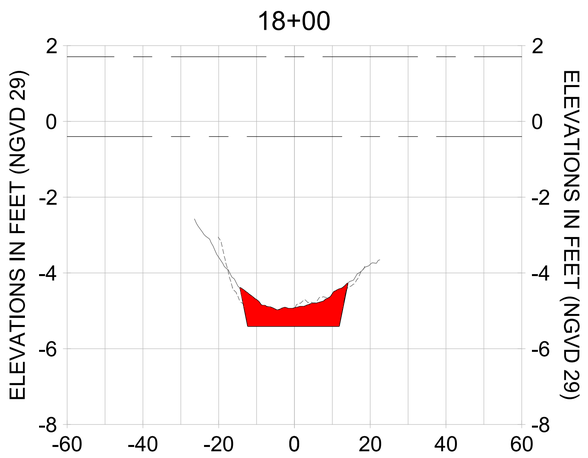


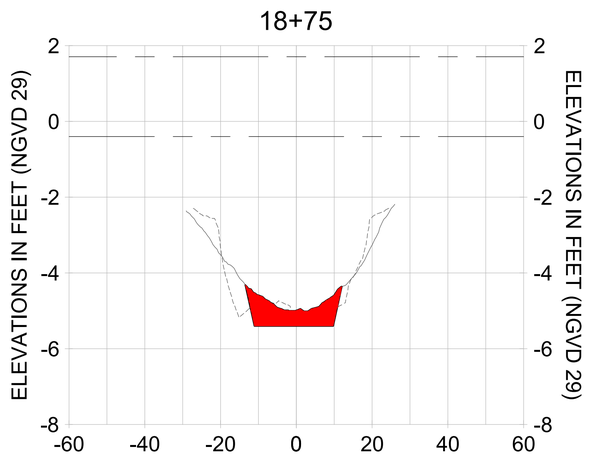


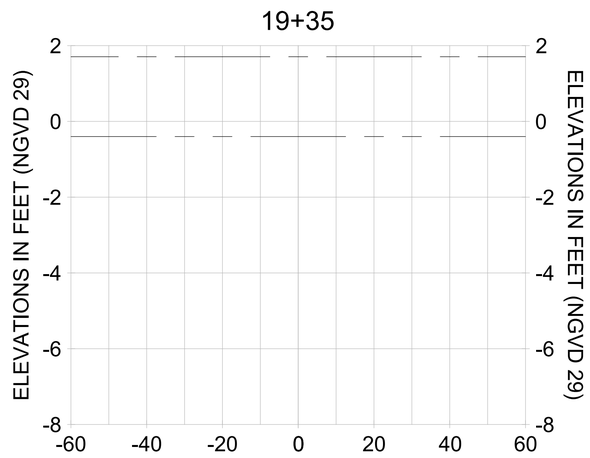


HORIZONTAL SCALE: 1" = 20'
VERTICAL SCALE: 1" = 2'

LEGEND:
- AS-BUILT SURVEY (AUGUST 2012)
- MULTI-BEAM SURVEY (AUGUST 2019)
- DREDGE TEMPLATE (-5.4' NGVD 29)
- DREDGE REMOVAL (TO -5.4' NGVD 29)
- MEAN HIGH WATER (1.71' NGVD 29)
- MEAN LOW WATER (-0.40' NGVD 29)

CITY OF NAPLES, FLORIDA — ON THE GULF

| BY | DATE | DESCRIPTION |
|---|---|---|
| | | ORIGINAL ISSUED DATE : |

ENGINEER OF RECORD:
JEFFREY R. TABAR - FL P.E. #54094

DATE:

NOTICE:
THE INFORMATION IN THIS DOCUMENT WAS PREPARED BY STANTEC. WHILE STANTEC HAS TAKEN ALL REASONABLE STEPS TO ENSURE THAT THE INFORMATION CONTAINED IN THIS DOCUMENT IS ACCURATE, STANTEC DOES NOT GUARANTEE THAT THE INFORMATION CONTAINED IN THIS DOCUMENT IS ERROR FREE. STANTEC WILL NOT BE LIABLE FOR ANY ALTERATIONS TO THIS DOCUMENT WHICH HAVE BEEN MADE BY ANY PARTY OTHER THAN STANTEC. STANTEC ACCEPTS NO RESPONSIBILITY FOR DAMAGES, IF ANY, SUFFERED BY ANY THIRD PARTY AS A RESULT OF DECISIONS MADE OR ACTIONS TAKEN BASED ON THIS DOCUMENT WHILE IT IS IN THE POSSESSION OF PARTIES OTHER THAN STANTEC. STANTEC ACCEPTS NO RESPONSIBILITY FOR ANY DAMAGES SUFFERED BY ANY THIRD PARTY AS A RESULT OF ELECTRONIC TRANSMISSION OF THIS DOCUMENT OR ANY ATTACHMENTS TO THIS DOCUMENT. ANY USE OF THIS DOCUMENT LEAVES THE POSSESSION OF STANTEC, EXCEPT FOR PURPOSES OF REVIEW BY THE OWNER, STANTEC ACCEPTS NO RESPONSIBILITY FOR DAMAGES, IF ANY, SUFFERED BY THE OWNER OR THIRD PARTIES AS A RESULT OF DECISIONS MADE OR ACTIONS TAKEN BASED ON THIS DOCUMENT WHILE IT IS IN THE POSSESSION OF THE OWNER. ANY USE WHICH A THIRD PARTY MAKES OF THIS DOCUMENT IS THE RESPONSIBILITY OF THE THIRD PARTY. SUCH USE IS NOT AUTHORIZED OR APPROVED BY STANTEC UNLESS STANTEC GIVES WRITTEN PERMISSION TO THE THIRD PARTY TO RELY UPON THE DOCUMENT. STANTEC ACCEPTS NO RESPONSIBILITY FOR ANY DAMAGES SUFFERED BY THE THIRD PARTY AS A RESULT OF UNAUTHORIZED USE OF THE DOCUMENT. IF THIS DOCUMENT IS TRANSMITTED IN A FORM OR FORMAT OTHER THAN THE ORIGINAL, STANTEC MAKES NO WARRANTIES EXPRESS OR IMPLIED CONCERNING THE ACCURACY OF THE INFORMATION CONTAINED IN THE DOCUMENT, THE ACCURACY OF THE INFORMATION TRANSMITTED OR RETAINED BY THE COMPUTER OR OTHER ELECTRONIC MEANS.

CLIENT: CITY OF NAPLES
735 8TH STREET SOUTH
NAPLES, FL 34102

PROJECT: EAST NAPLES BAY DREDGING

TITLE: CROSS SECTIONS - CANAL W-W

Stantec
WWW.STANTEC.COM
5801 PELICAN BAY BLVD
SUITE 300
NAPLES, FL 34108
TEL. (239) 649-4040

| | |
|---|---|
| JOB NO.: | 2028113191 |
| DRAWN: | KHN |
| DESIGN: | MSS |
| CHECKED: | JRT |
| APPROVED: | MSS |
| SHEET NO. | C-244 |

100% CONSTRUCTION PLANS

User Name: rdhanbera
Drawing Name: \\Us0525-ppfss01\wrkgroup2\2028\active\173112811\Stantec\East Naples Bay - 2019\DWG\Construction Drawings 22x34\C-202.dwg Oct 15, 2020 - 4:05pm

0+50

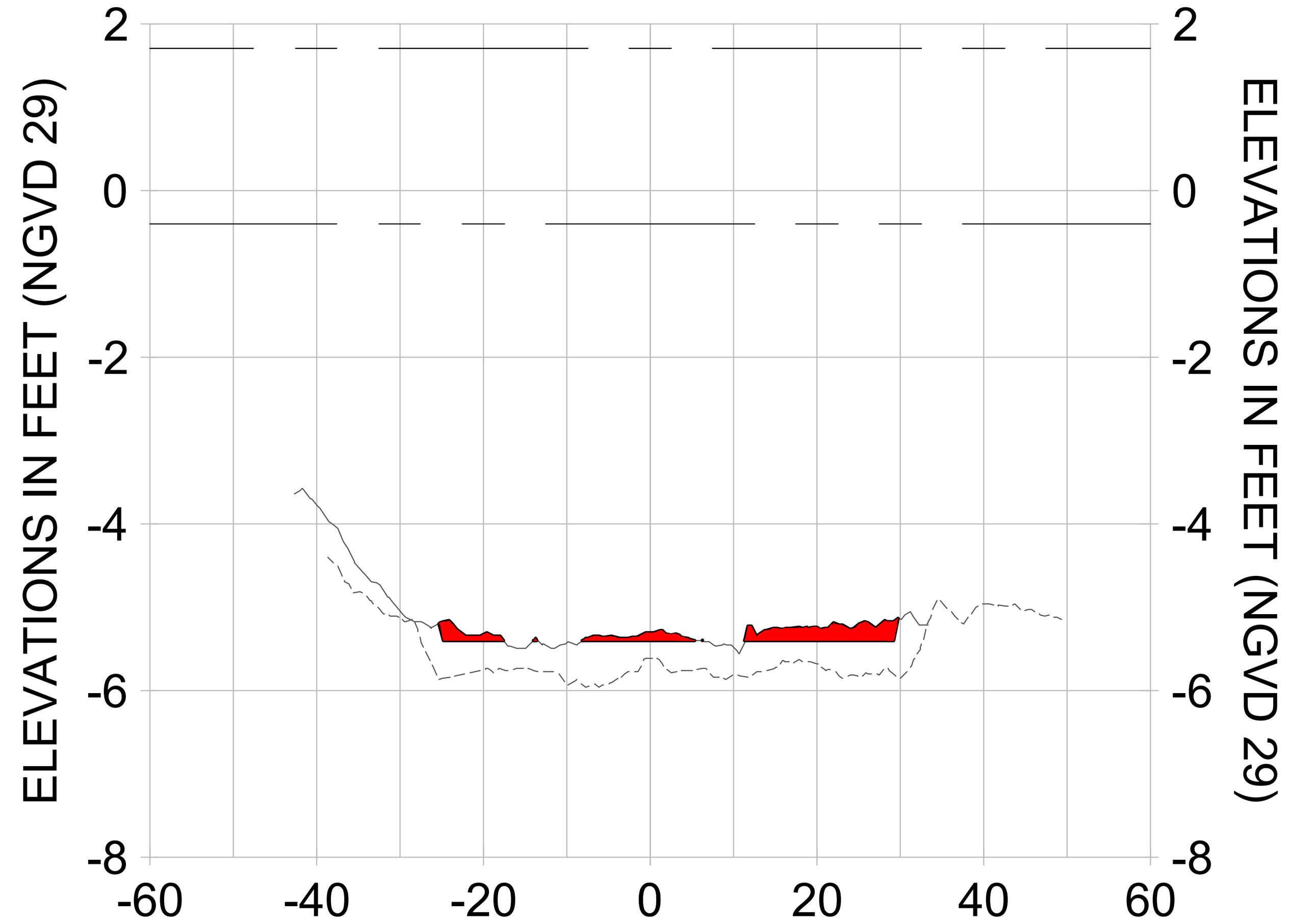


1+25

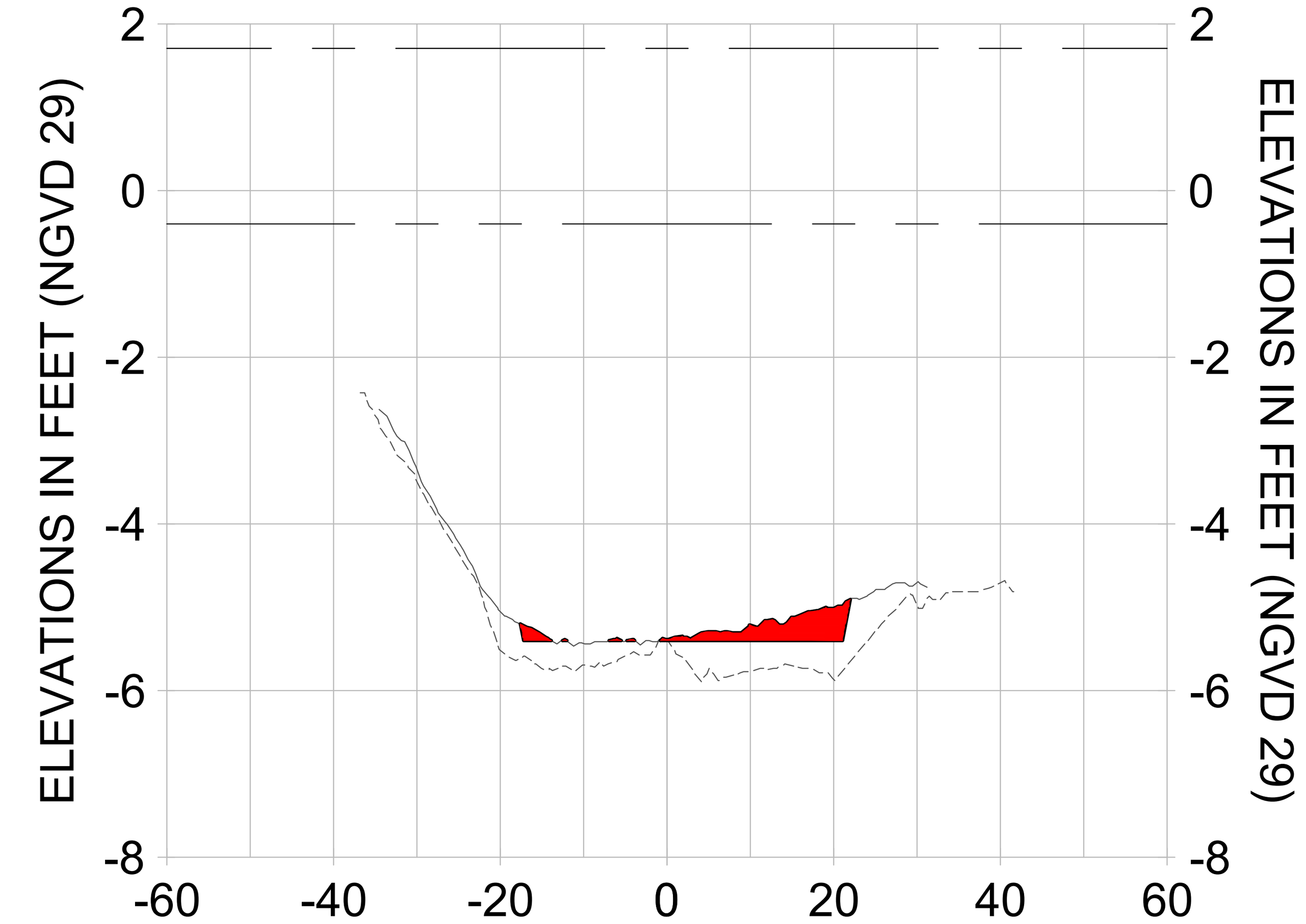


2+00

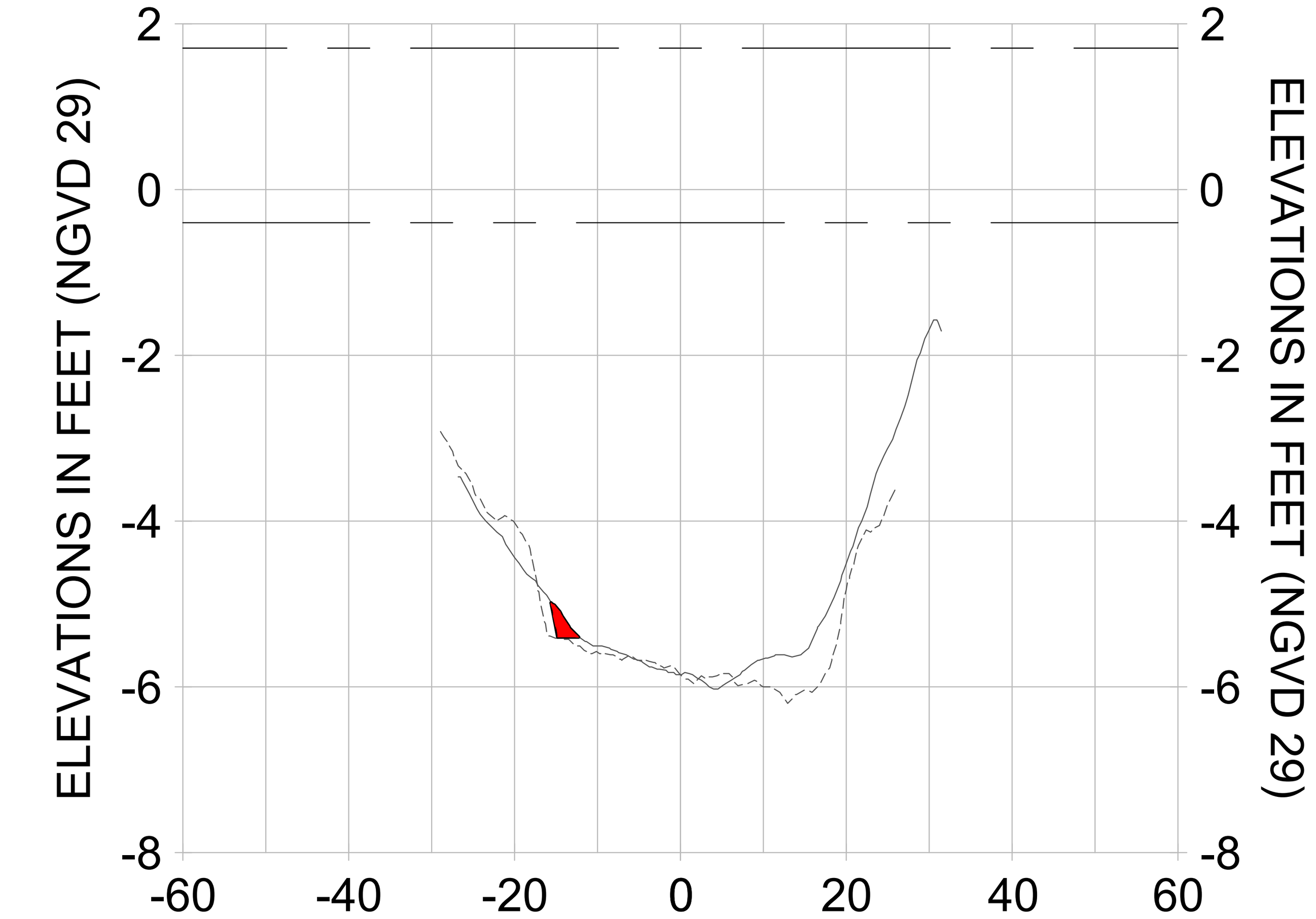


0+25

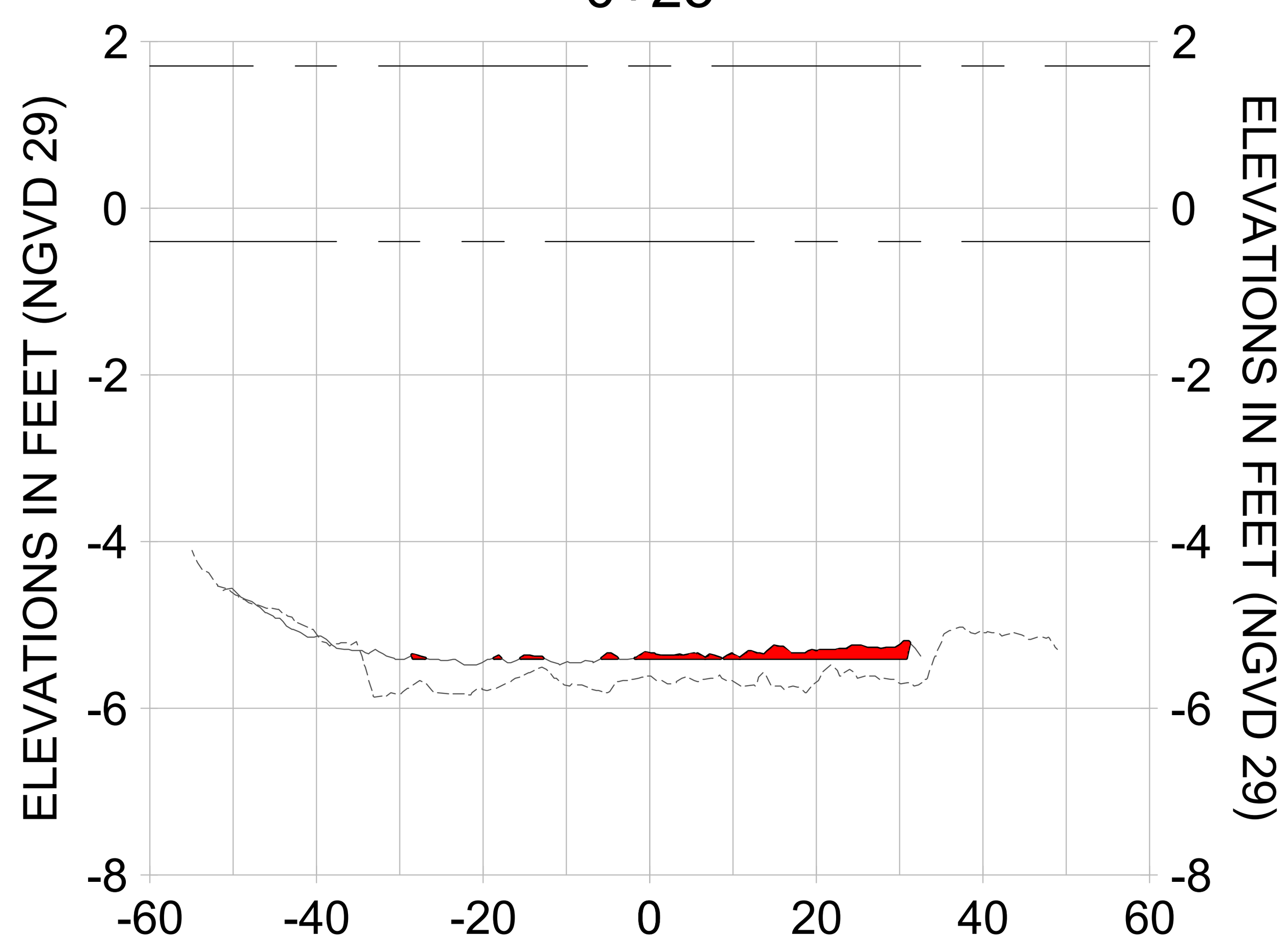


1+00

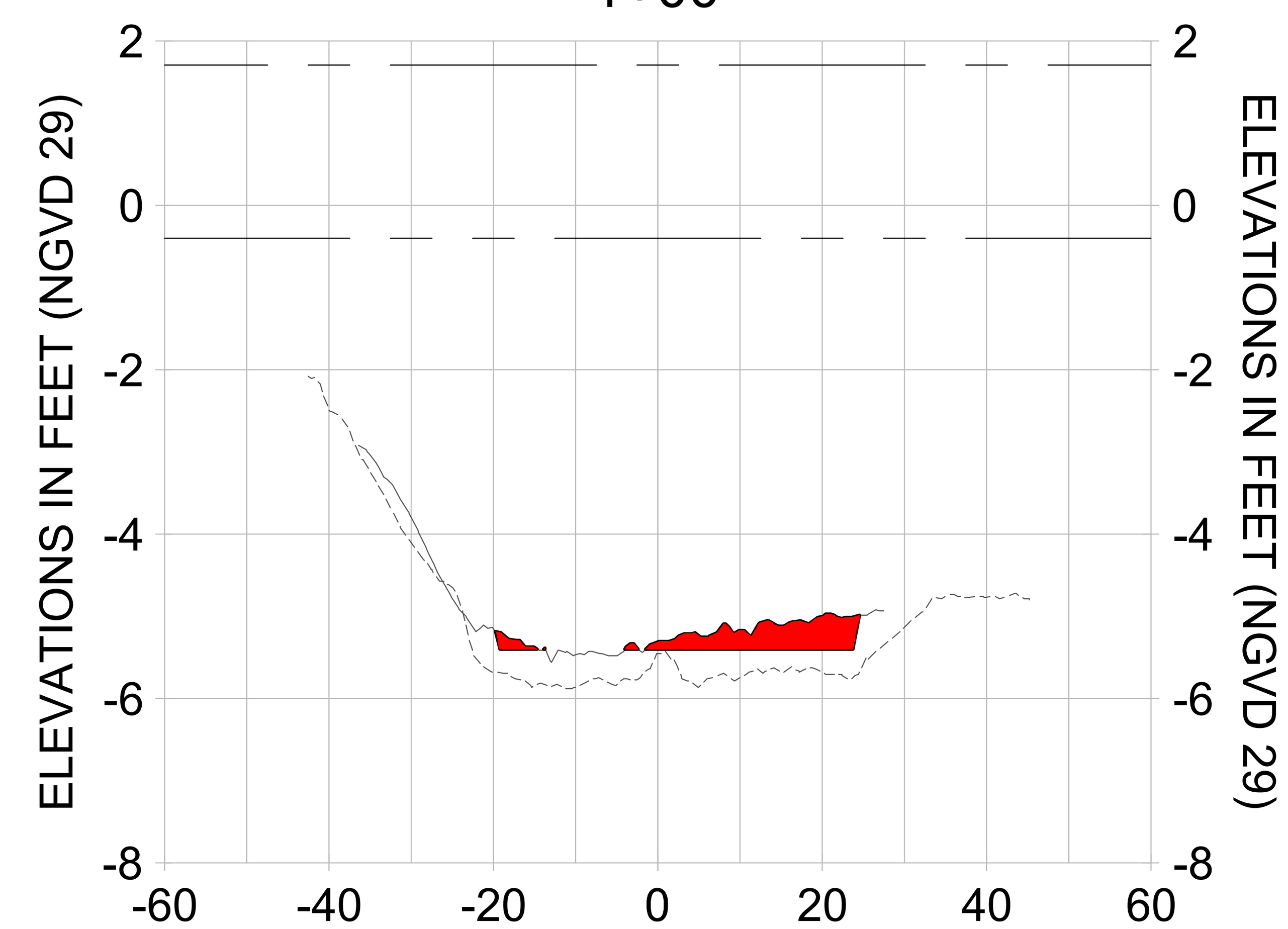


1+75

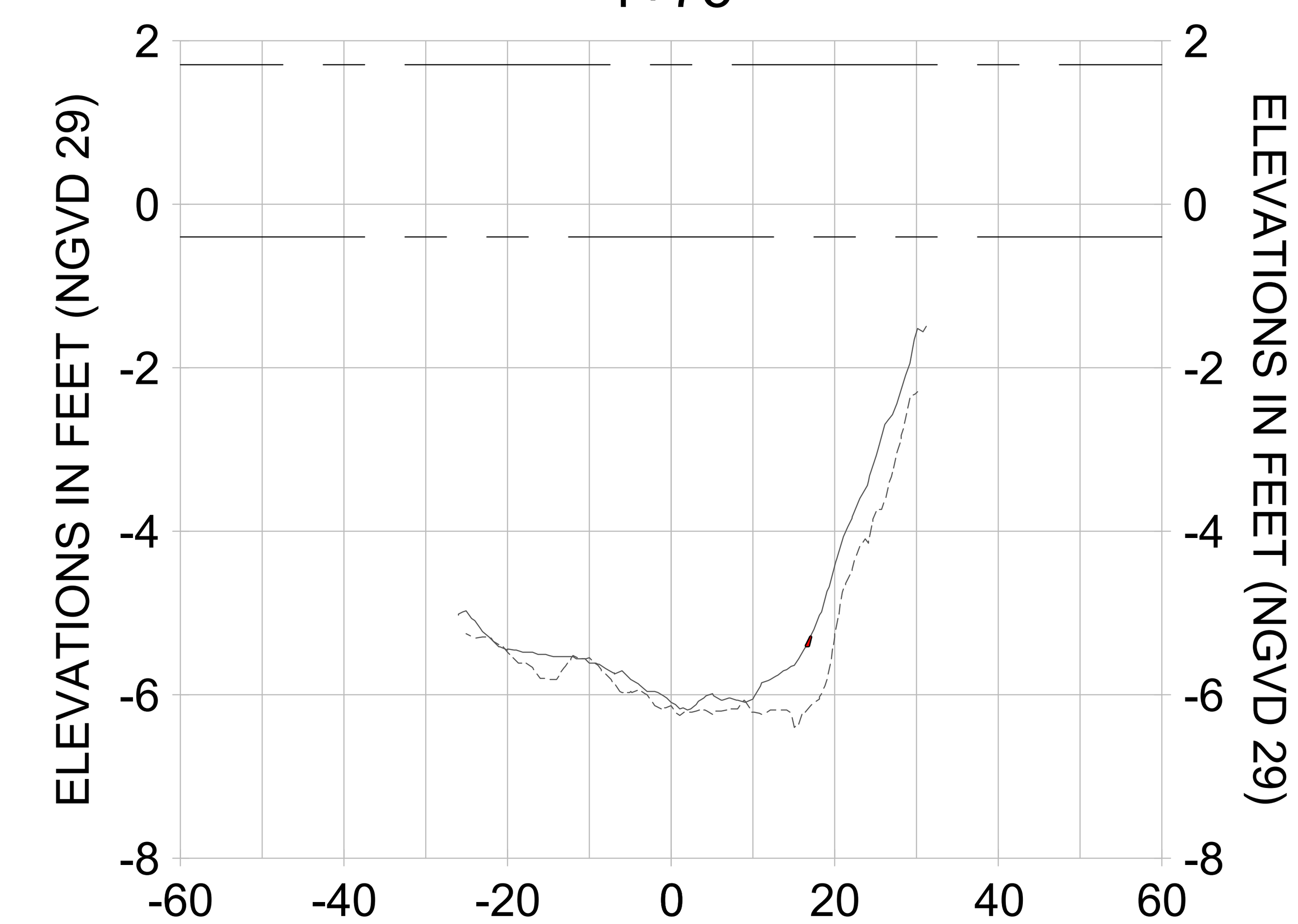


-0+00

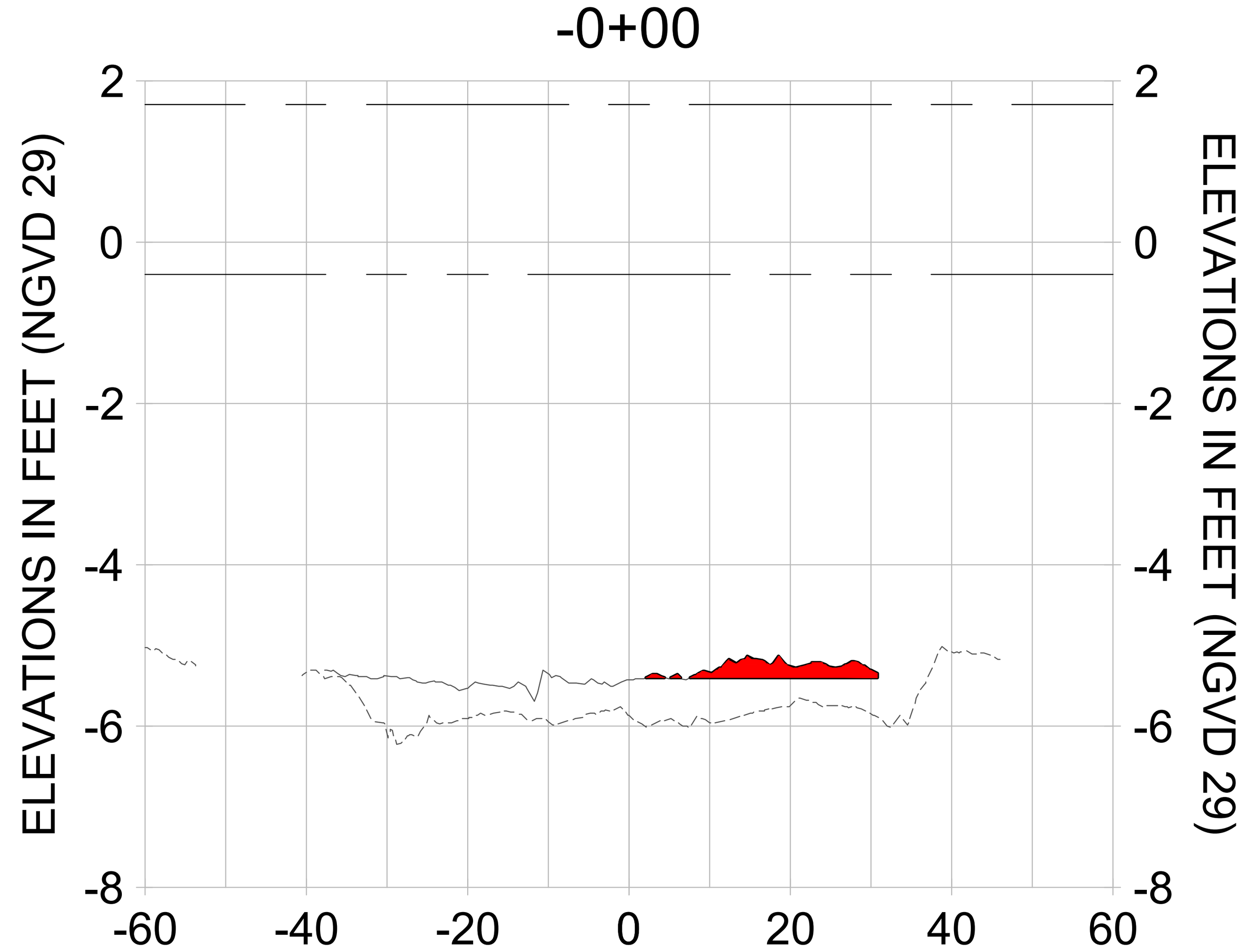


0+75

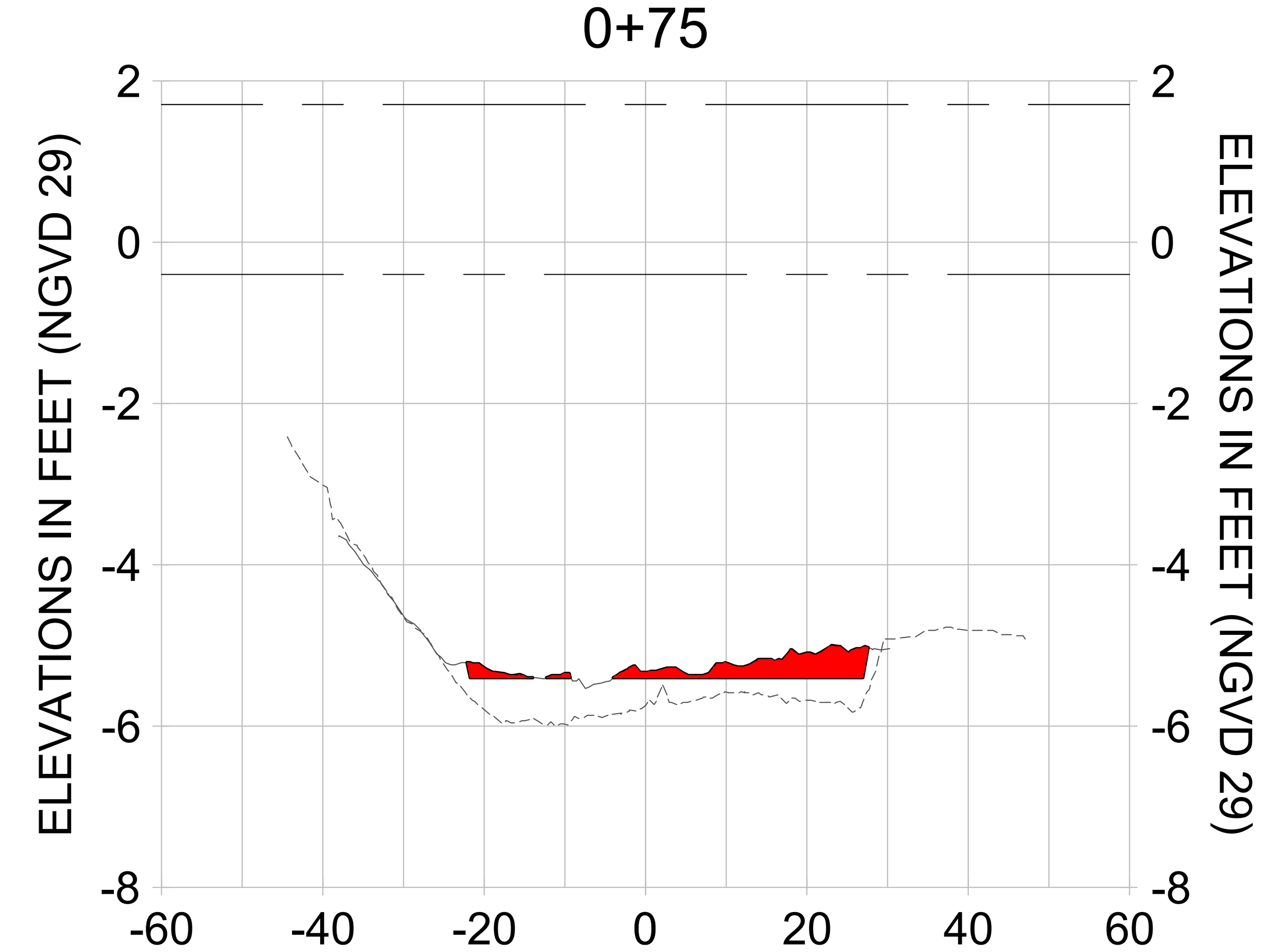


1+50

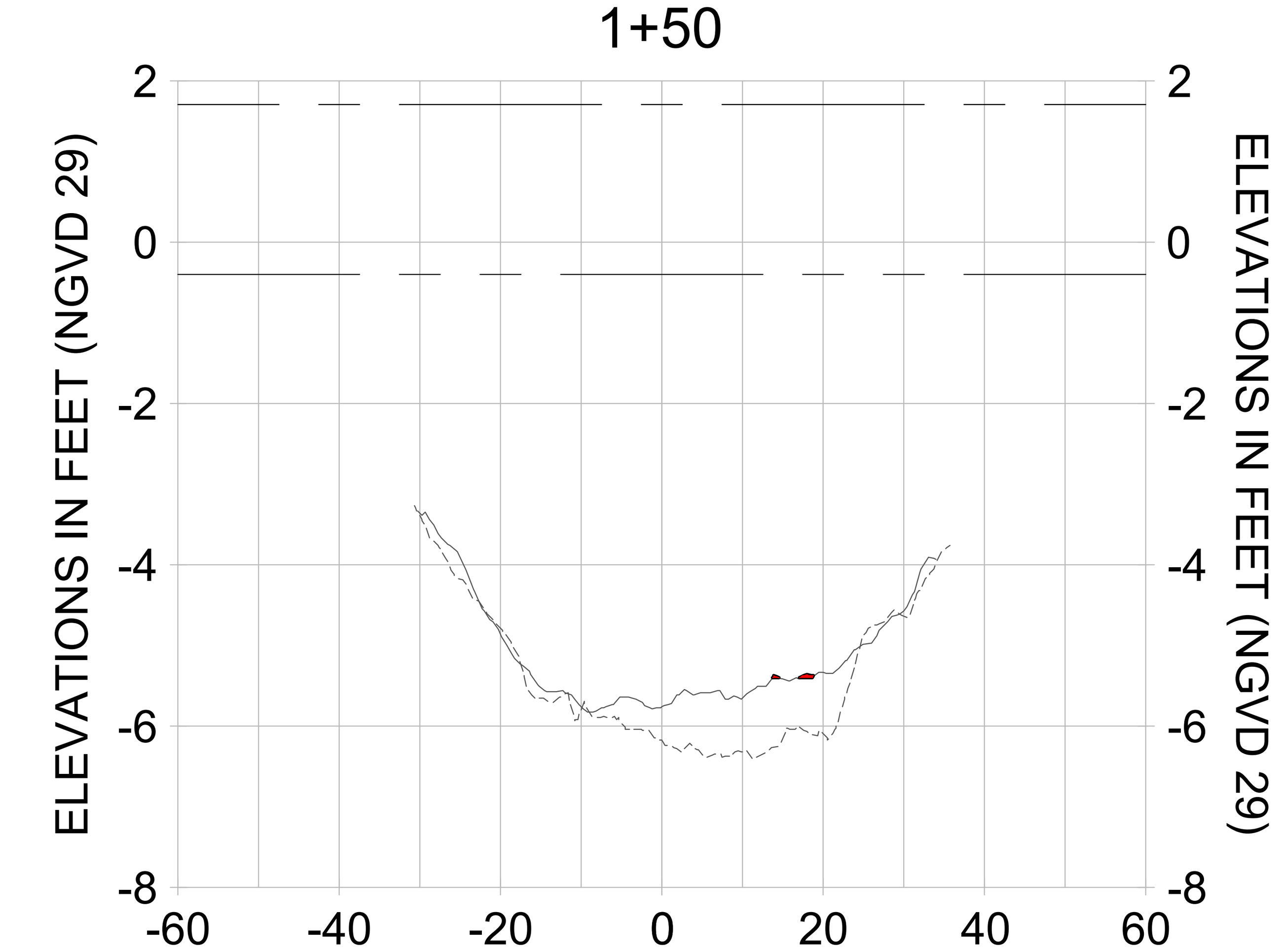


HORIZONTAL SCALE: 1" = 20'
VERTICAL SCALE: 1" = 2'

LEGEND:
- AS-BUILT SURVEY (AUGUST 2012)
- MULTI-BEAM SURVEY (AUGUST 2019)
- DREDGE TEMPLATE (-5.4' NGVD 29)
- DREDGE REMOVAL (TO -5.4' NGVD 29)
- MEAN HIGH WATER (1.71' NGVD 29)
- MEAN LOW WATER (-0.40' NGVD 29)

CITY OF NAPLES, FLORIDA — ON THE GULF

| REV. | BY | DATE | DESCRIPTION |
|---|---|---|---|
| 8 | | | |
| 7 | | | |
| 6 | | | |
| 5 | | | |
| 4 | | | |
| 3 | | | |
| 2 | | | |
| 1 | | | |

**ORIGINAL ISSUED DATE :**

ENGINEER OF RECORD:
JEFFREY R. TABAR - FL P.E. #54094
DATE:


NOTICE:
THE INFORMATION IN THIS DOCUMENT WAS PREPARED BY STANTEC. WHILE STANTEC HAS TAKEN ALL REASONABLE STEPS TO ASSURE THE ACCURACY OF THE INFORMATION CONTAINED IN THIS DOCUMENT, IT CANNOT GUARANTEE THAT CHANGES OR ALTERATIONS TO THIS DOCUMENT WILL NOT BE MADE BY PERSONS OTHER THAN STANTEC PERSONNEL AFTER THE DOCUMENT LEAVES THE POSSESSION OF STANTEC. CHANGES OR ALTERATIONS MAY BE SAFETY RELATED AND RESULT IN DAMAGE TO PROPERTY, PERSONAL INJURY OR DEATH. IF VERIFICATION OF THE INFORMATION CONTAINED IN THIS DOCUMENT IS NEEDED, CONTACT SHOULD BE MADE DIRECTLY WITH STANTEC.
THIS DOCUMENT MUST BE COMPARED TO THE ORIGINAL HARD COPY, WITH CERTIFIED RAISED SEAL, IF APPLICABLE, IN ORDER TO INSURE THE ACCURACY OF THE INFORMATION CONTAINED THEREIN AND TO FURTHER INSURE THAT NO CHANGES, ALTERATIONS OR MODIFICATIONS HAVE BEEN MADE TO THE DOCUMENT. NO RELIANCE SHOULD EVER BE MADE ON A DOCUMENTATION TRANSMITTED OR REVIEWED BY COMPUTER OR OTHER ELECTRONIC MEANS UNLESS IT IS FIRST COMPARED TO THE ORIGINAL. STANTEC MAKES NO WARRANTIES, EXPRESS OR IMPLIED, CONCERNING THE ACCURACY OF THE INFORMATION CONTAINED IN ANY DOCUMENT TRANSMITTED OR REVIEWED BY COMPUTER OR OTHER ELECTRONIC MEANS.


CLIENT
**CITY OF NAPLES**
735 8TH STREET SOUTH
NAPLES, FL 34102

PROJECT
**EAST NAPLES BAY DREDGING**

TITLE
**CROSS SECTIONS - CANAL V-V**

Stantec
WWW.STANTEC.COM
5801 PELICAN BAY BLVD
SUITE 300
NAPLES, FL 34108
TEL. (239) 649-4040

| | |
|---|---|
| JOB NO.: | 2028113191 |
| DRAWN: | KHN |
| DESIGN: | MSS |
| CHECKED: | JRT |
| APPROVED: | MSS |
| SHEET NO. | C-245 |

**100% CONSTRUCTION PLANS**


User Name: rchambers
Drawing Name: \\Us0525-ppfss01\workgroup\2028\active\177311281\Stantec\East Naples Bay - 2019\DWG\Construction Drawings 22x34\C-202.dwg Oct 15, 2020 - 4:05pm

2+75

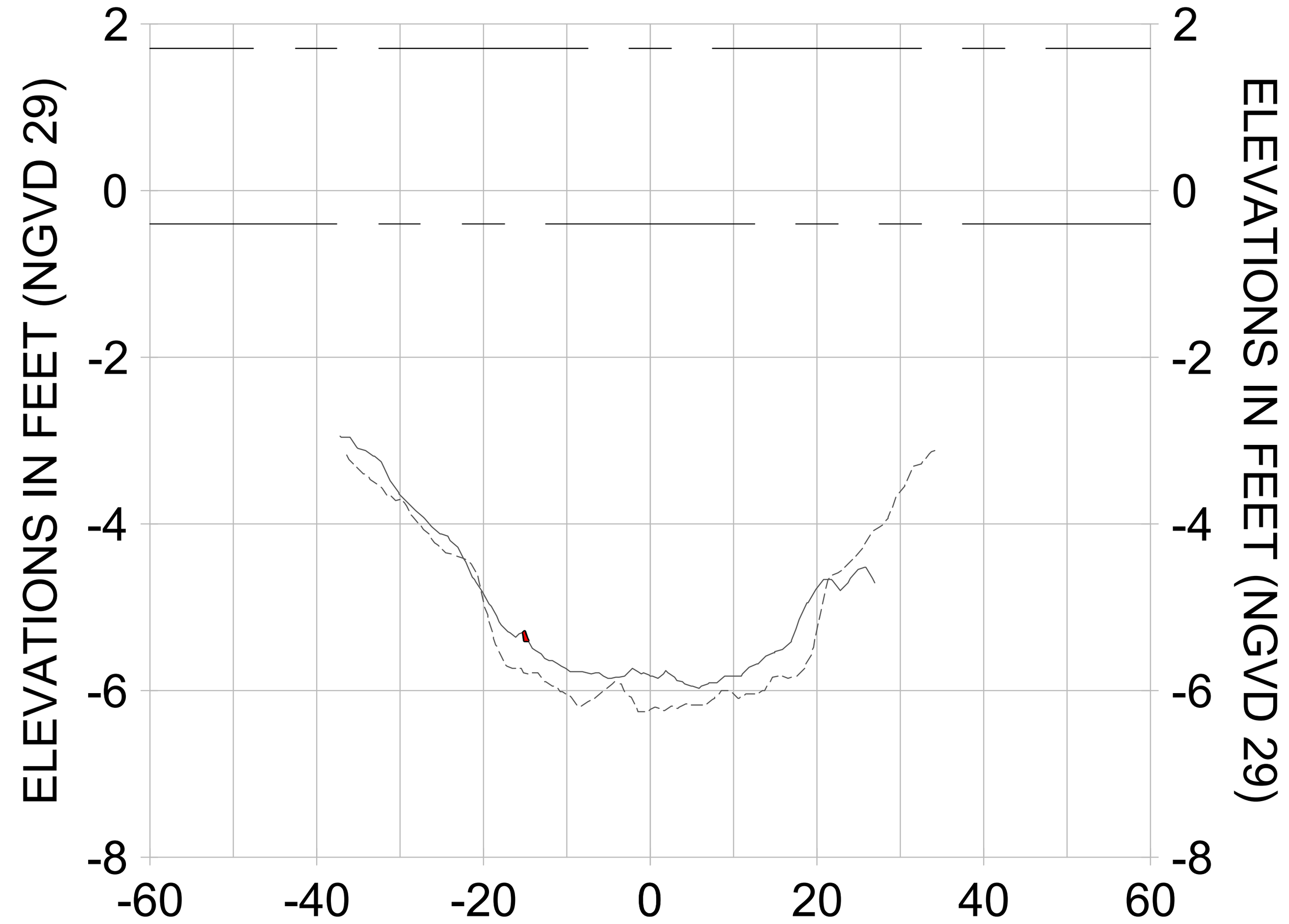


3+50

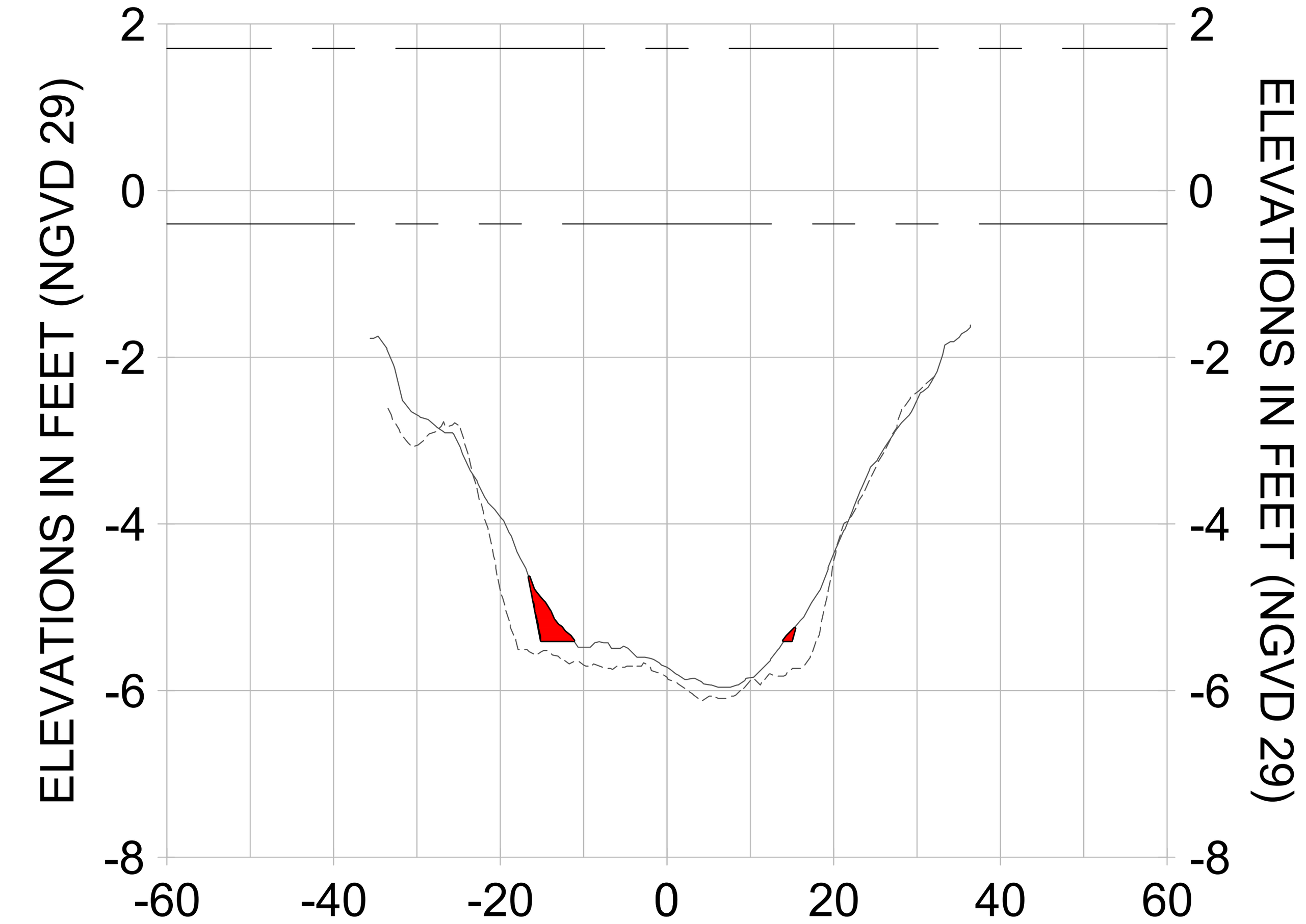


4+25

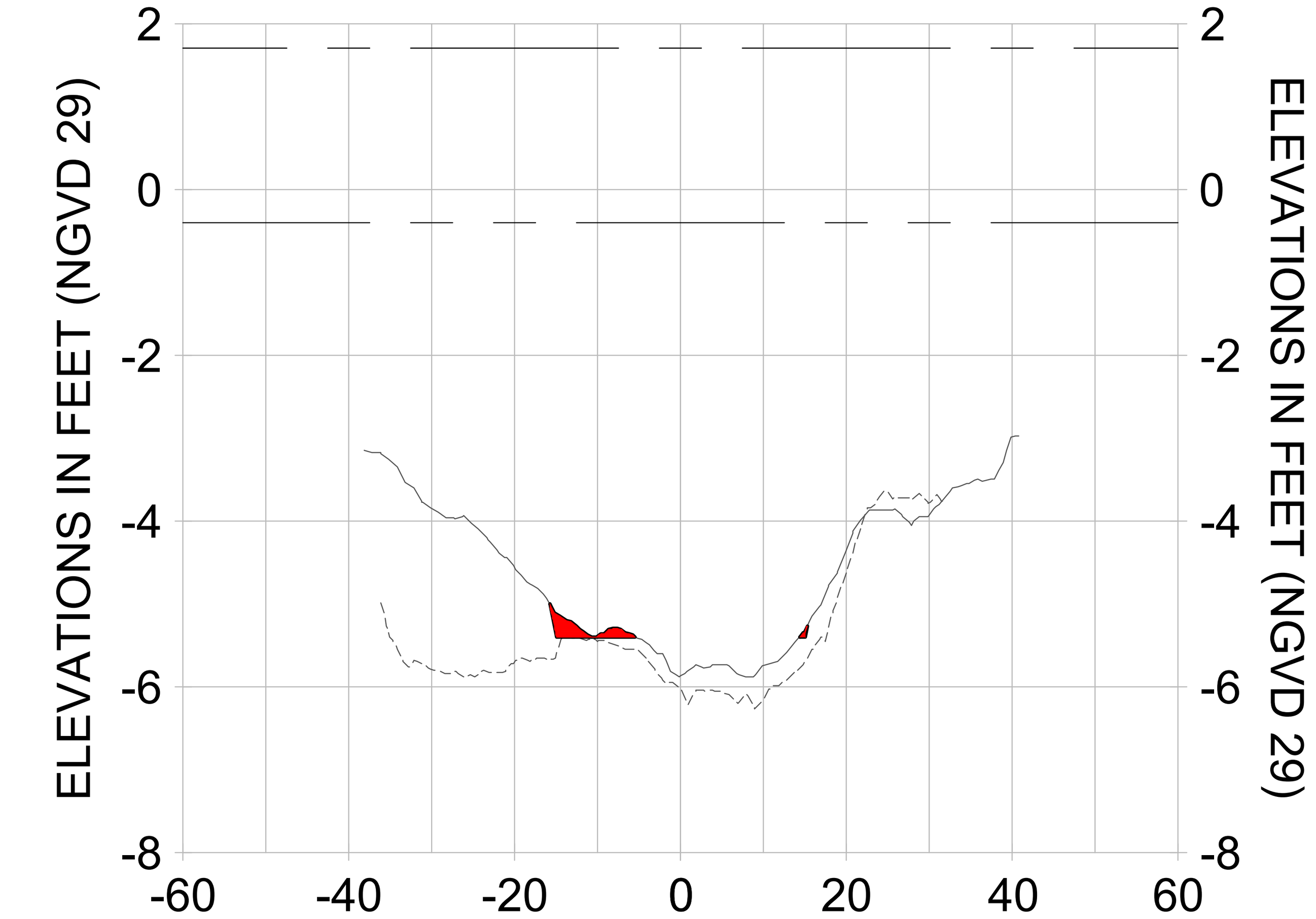


2+50

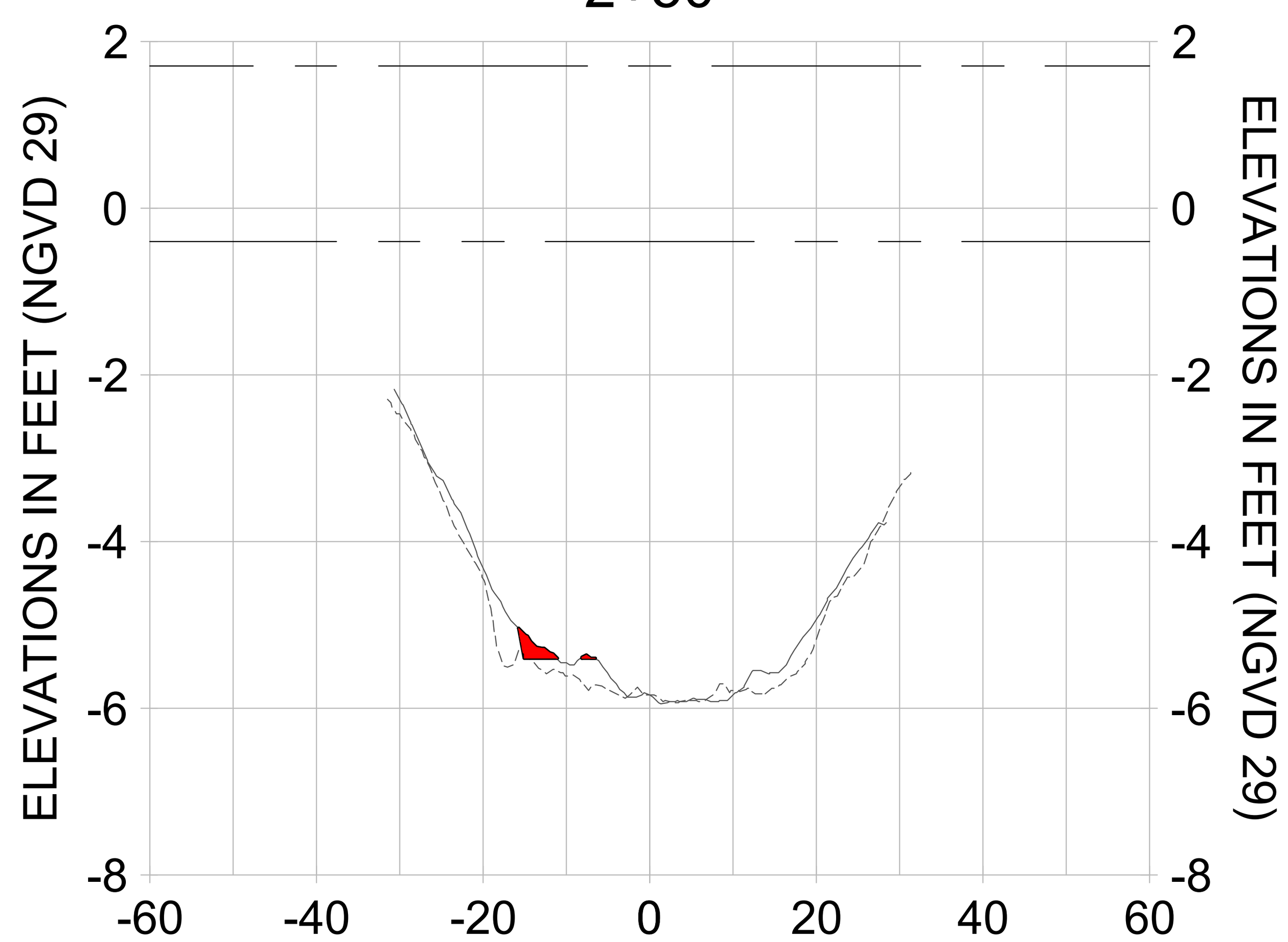


3+25

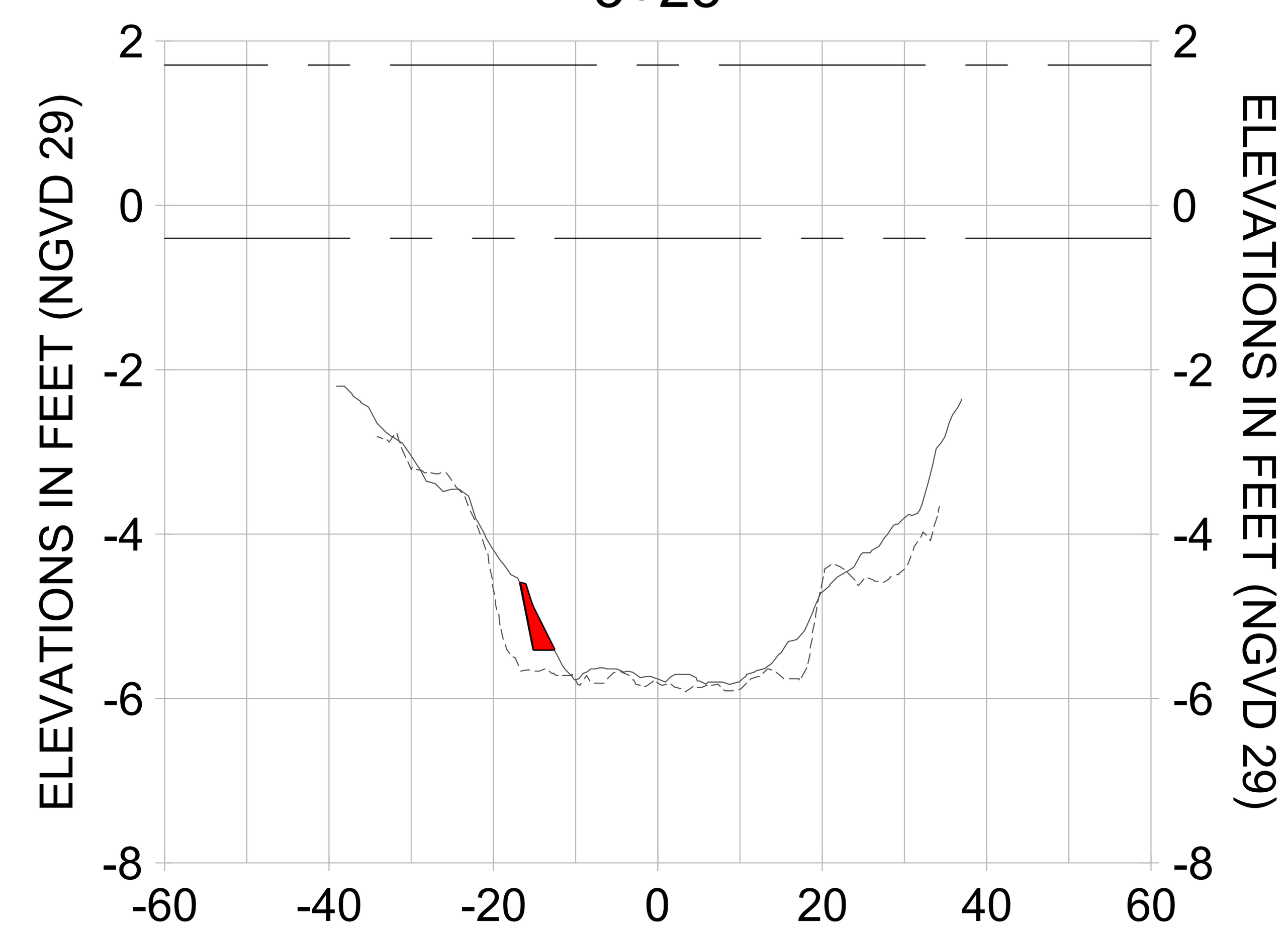


4+00

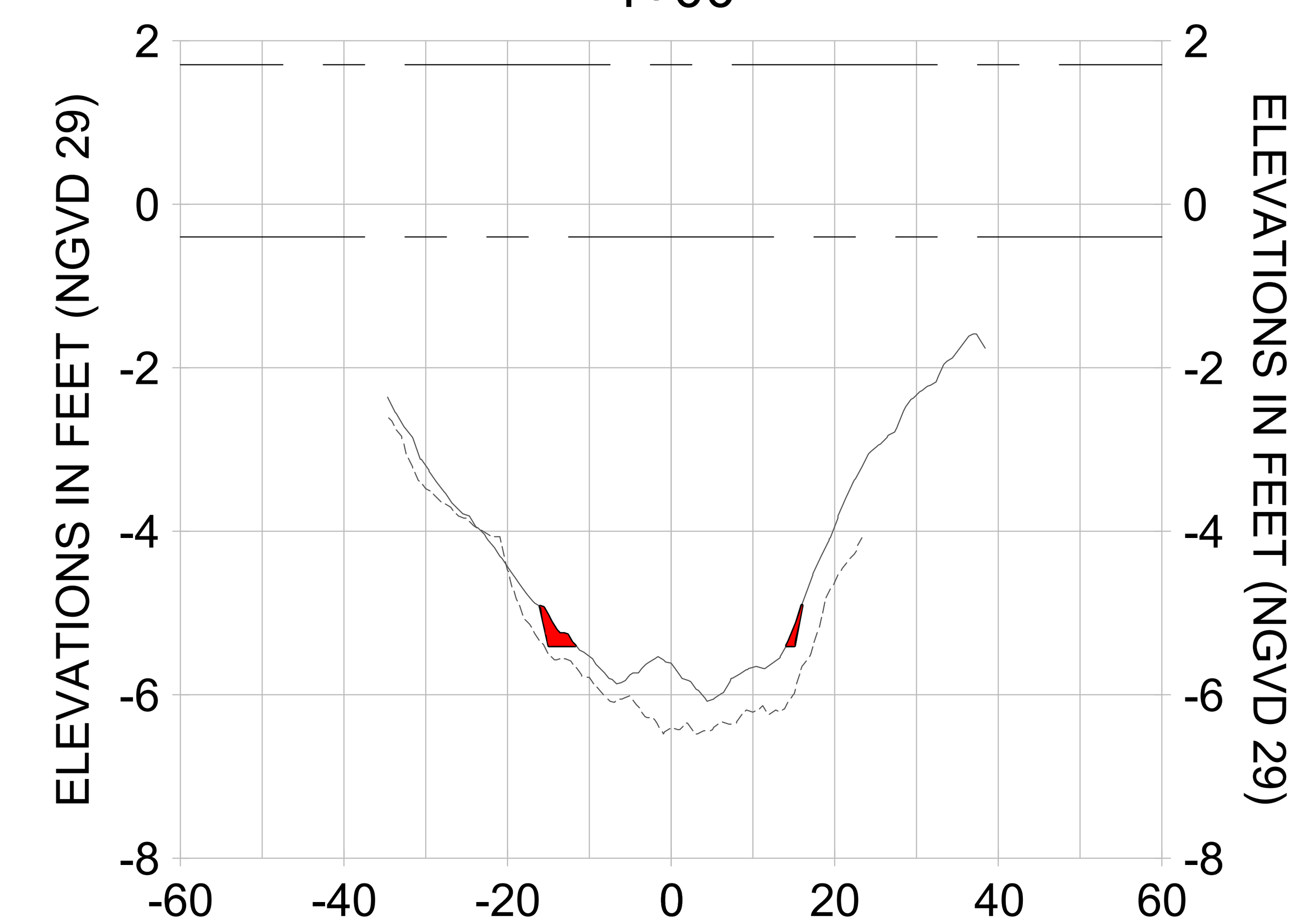


2+25

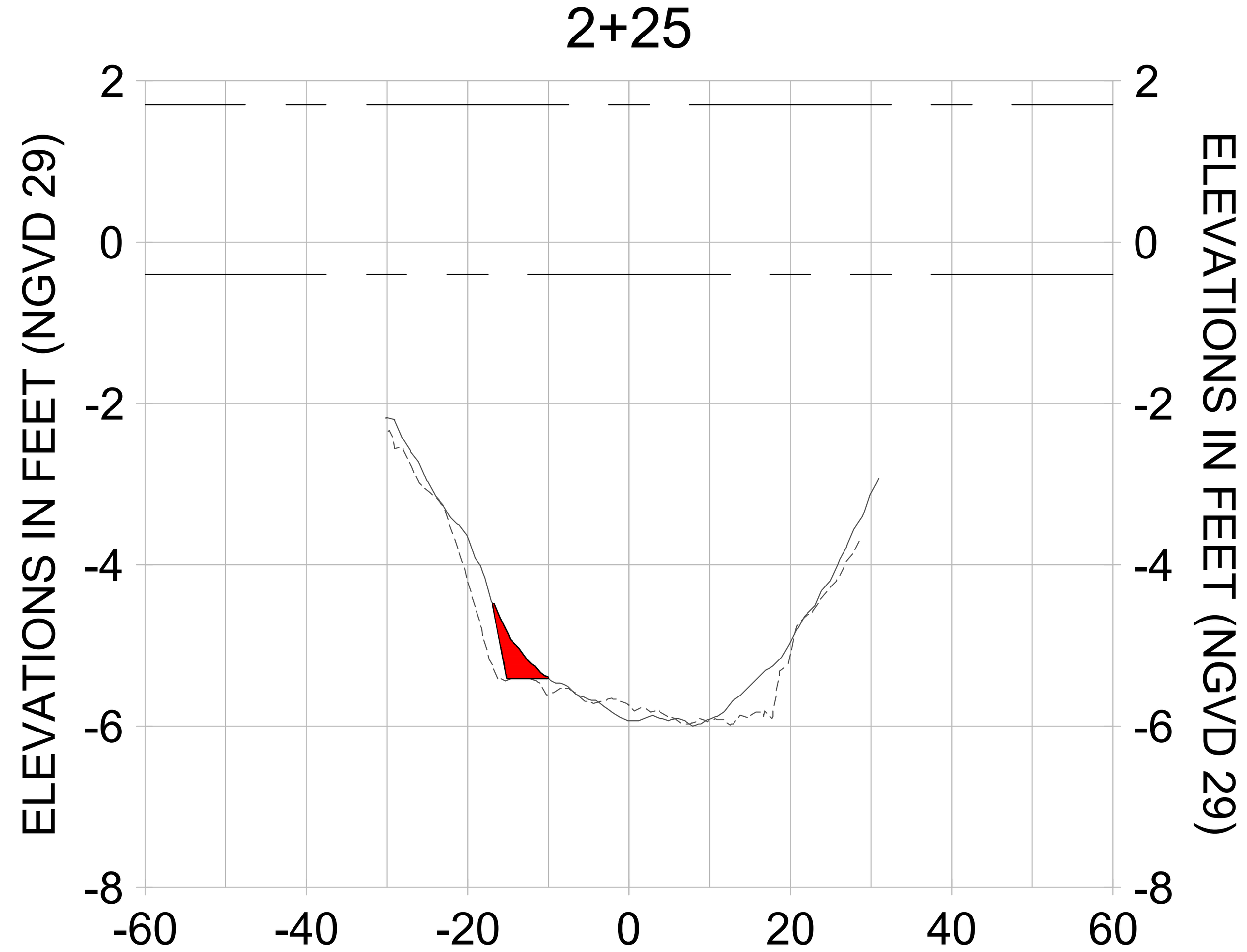


3+00

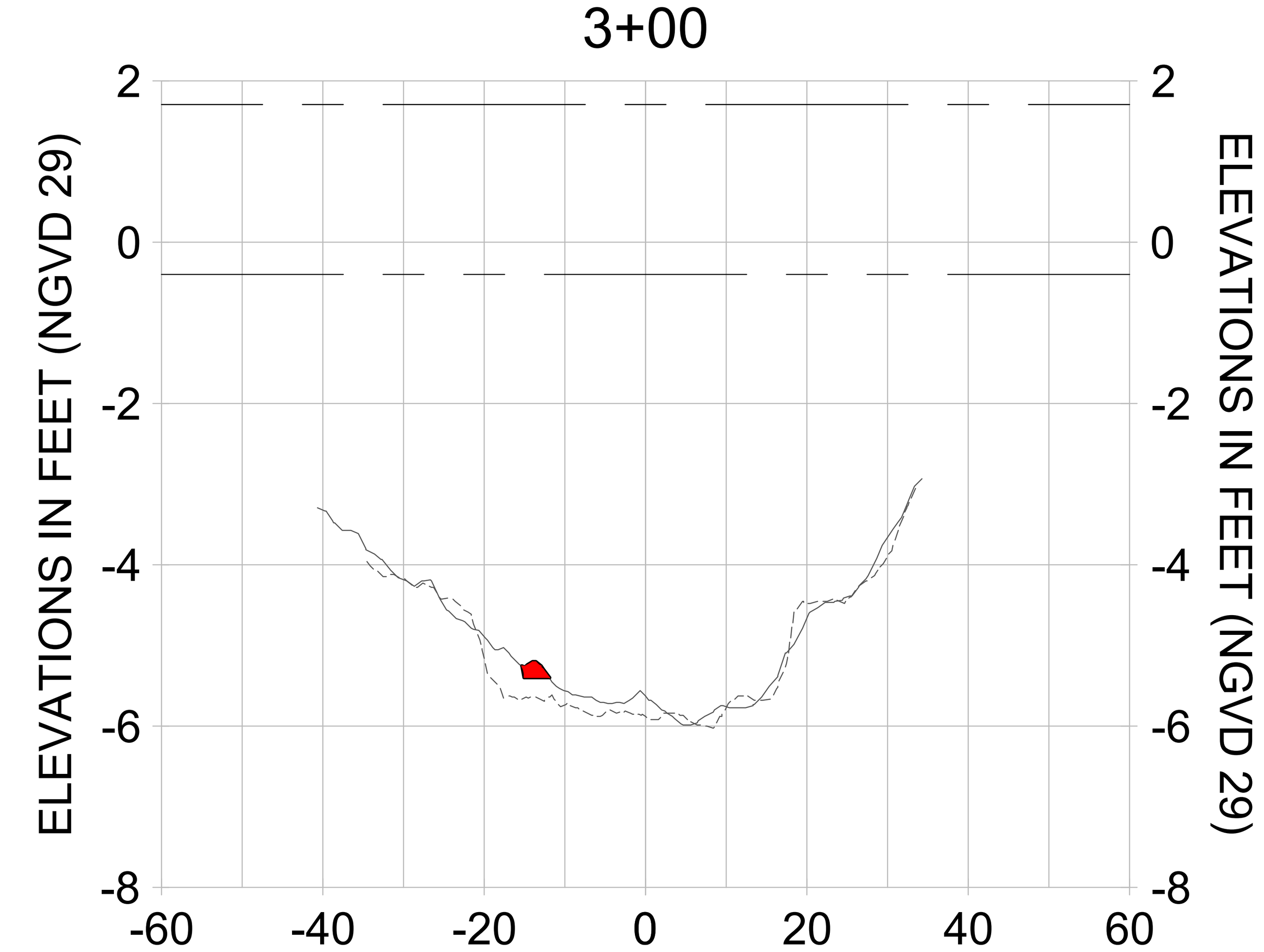


3+75

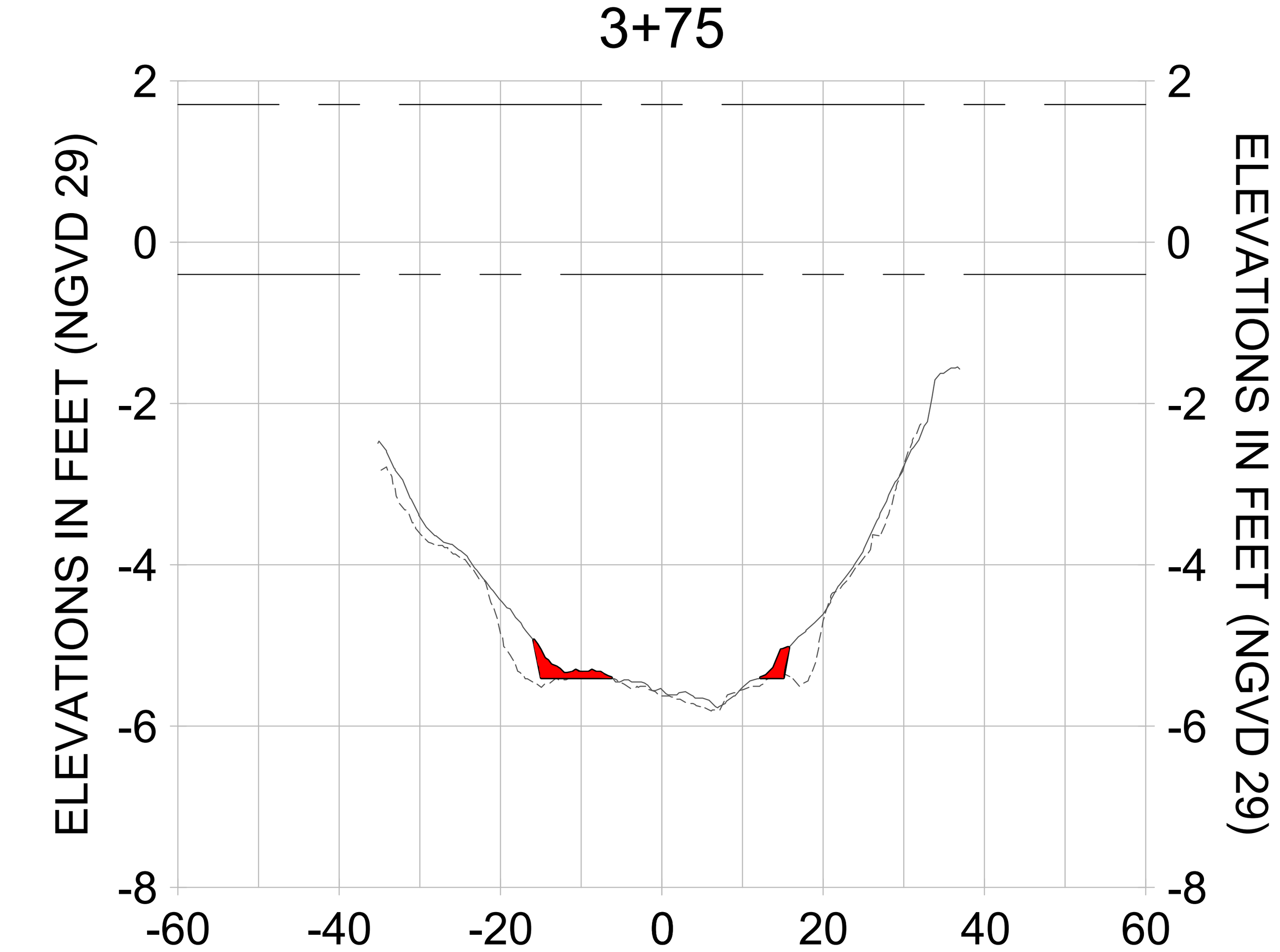


HORIZONTAL SCALE: 1" = 20'
VERTICAL SCALE: 1" = 2'

LEGEND:
- AS-BUILT SURVEY (AUGUST 2012)
- MULTI-BEAM SURVEY (AUGUST 2019)
- DREDGE TEMPLATE (-5.4' NGVD 29)
- DREDGE REMOVAL (TO -5.4' NGVD 29)
- MEAN HIGH WATER (1.71' NGVD 29)
- MEAN LOW WATER (-0.40' NGVD 29)

| REV | BY | DATE | DESCRIPTION |
|---|---|---|---|
| 8 | | | |
| 7 | | | |
| 6 | | | |
| 5 | | | |
| 4 | | | |
| 3 | | | |
| 2 | | | |
| 1 | | | |

**ORIGINAL ISSUED DATE :**

ENGINEER OF RECORD:
JEFFREY R. TABAR - FL P.E. #54094

DATE:

NOTICE:
THE INFORMATION IN THIS DOCUMENT WAS PREPARED BY STANTEC. WHILE STANTEC HAS TAKEN ALL REASONABLE STEPS TO ASSURE THE ACCURACY OF THE INFORMATION CONTAINED IN THIS DOCUMENT, IT CANNOT GUARANTEE THAT CHANGES OR ALTERATIONS TO THIS DOCUMENT WILL NOT BE MADE BY PERSONS OTHER THAN STANTEC PERSONNEL AFTER THE DOCUMENT LEAVES THE POSSESSION OF STANTEC. CHANGES OR ALTERATIONS MAY BE SAFETY RELATED AND RESULT IN DAMAGE TO PROPERTY, PERSONAL INJURY OR DEATH. IF VERIFICATION OF THE INFORMATION CONTAINED IN THIS DOCUMENT IS NEEDED, CONTACT SHOULD BE MADE DIRECTLY WITH STANTEC.
THIS DOCUMENT MUST BE COMPARED TO THE ORIGINAL HARD COPY, WITH CERTIFIED RAISED SEAL, IF APPLICABLE, IN ORDER TO INSURE THE ACCURACY OF THE INFORMATION CONTAINED THEREIN AND TO FURTHER INSURE THAT NO CHANGES, ALTERATIONS OR MODIFICATIONS HAVE BEEN MADE TO THE DOCUMENT. NO RELIANCE SHOULD EVER BE MADE ON A DOCUMENTATION TRANSMITTED OR REVIEWED BY COMPUTER OR OTHER ELECTRONIC MEANS UNLESS IT IS FIRST COMPARED TO THE ORIGINAL. STANTEC MAKES NO WARRANTIES, EXPRESS OR IMPLIED, CONCERNING THE ACCURACY OF THE INFORMATION CONTAINED IN ANY DOCUMENT TRANSMITTED OR REVIEWED BY COMPUTER OR OTHER ELECTRONIC MEANS.

CLIENT
**CITY OF NAPLES**
735 8TH STREET SOUTH
NAPLES, FL 34102

PROJECT
**EAST NAPLES BAY DREDGING**

TITLE
**CROSS SECTIONS - CANAL V-V**

Stantec
WWW.STANTEC.COM
5801 PELICAN BAY BLVD
SUITE 300
NAPLES, FL 34108
TEL. (239) 649-4040

| | |
|---|---|
| JOB NO.: | 2028113191 |
| DRAWN: | KHN |
| DESIGN: | MSS |
| CHECKED: | JRT |
| APPROVED: | MSS |
| SHEET NO. | **C-246** |

**100% CONSTRUCTION PLANS**

User Name: rchambers
Drawing Name: \\Us0525-ppfss01\workgroup\2028\active\177311281\Stantec\East Naples Bay - 2019\DWG\Construction Drawings 22x34\C-202.dwg Oct 15, 2020 - 4:05pm

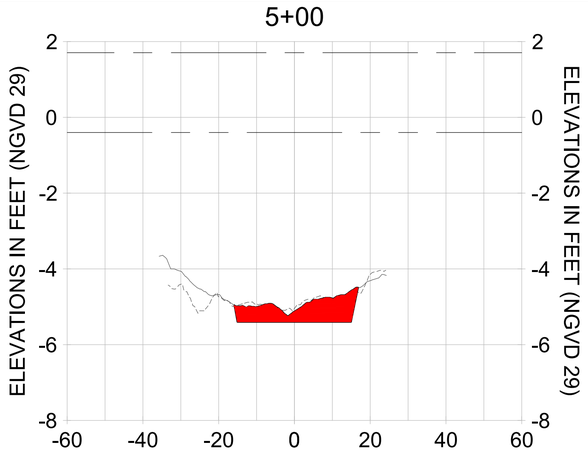


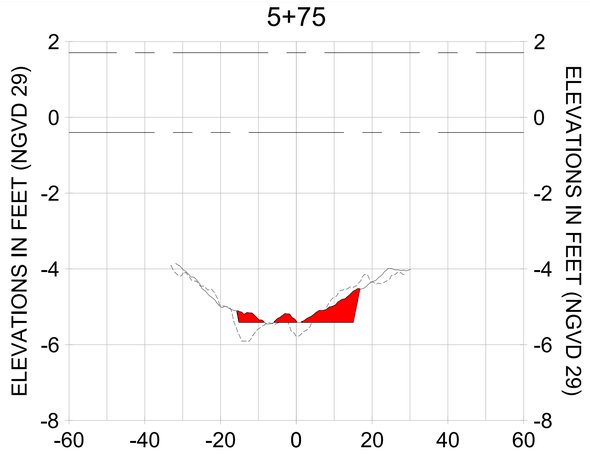


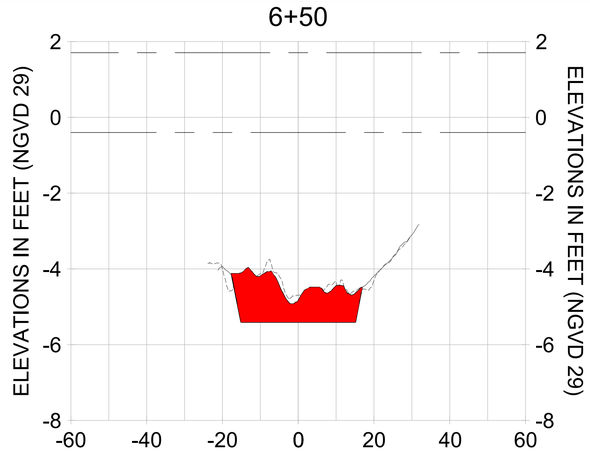


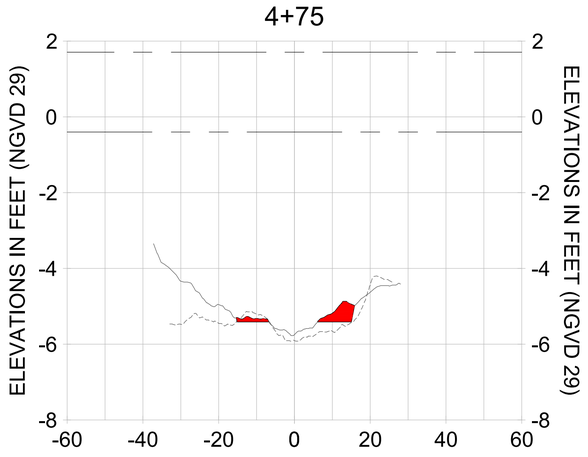


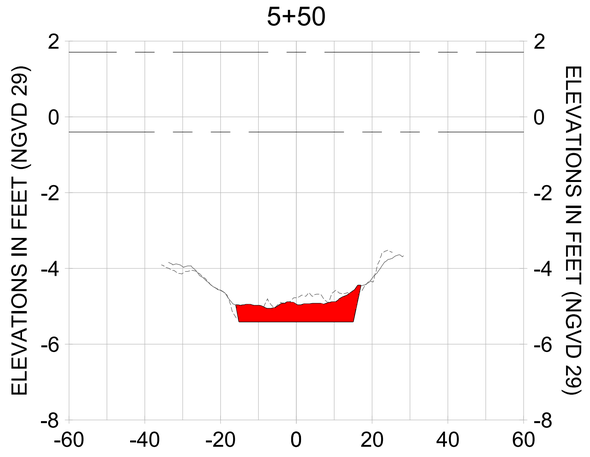


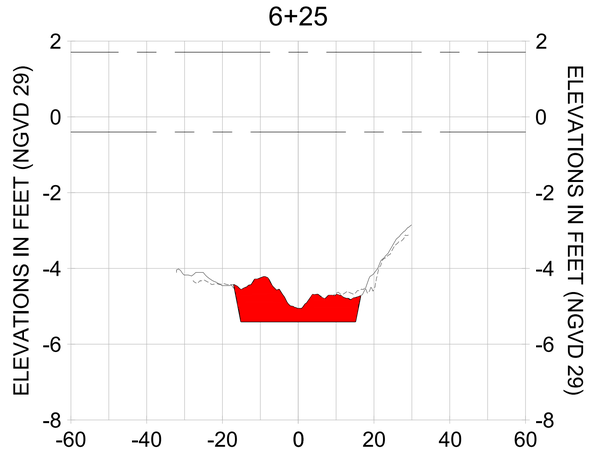


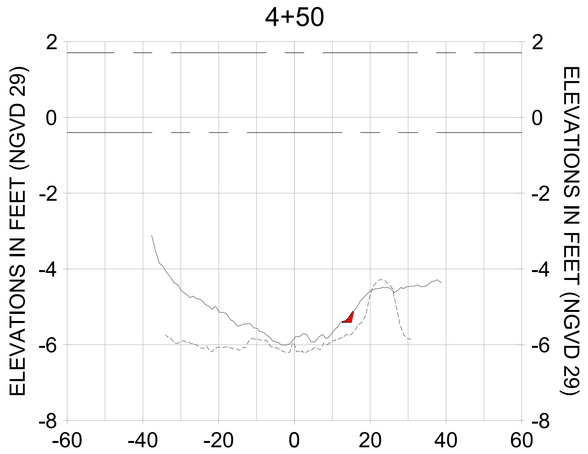


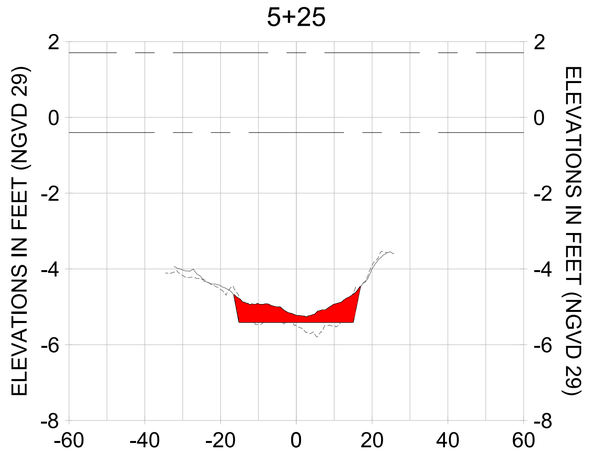


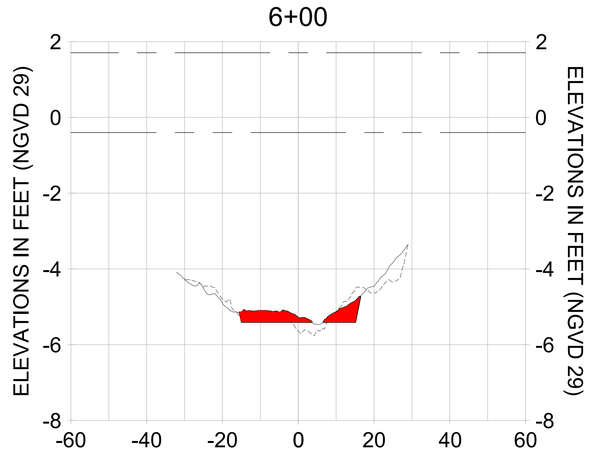


HORIZONTAL SCALE: 1" = 20'
VERTICAL SCALE: 1" = 2'

LEGEND:
- AS-BUILT SURVEY (AUGUST 2012)
- MULTI-BEAM SURVEY (AUGUST 2019)
- DREDGE TEMPLATE (-5.4' NGVD 29)
- DREDGE REMOVAL (TO -5.4' NGVD 29)
- MEAN HIGH WATER (1.71' NGVD 29)
- MEAN LOW WATER (-0.40' NGVD 29)

CITY OF NAPLES, FLORIDA — ON THE GULF

| REV | DATE | DESCRIPTION |
|---|---|---|
| | | |

ORIGINAL ISSUED DATE :

ENGINEER OF RECORD:
JEFFREY R. TABAR - FL P.E. #54094

DATE:

NOTICE:
THE INFORMATION IN THIS DOCUMENT WAS PREPARED BY STANTEC. WHILE STANTEC HAS TAKEN ALL REASONABLE STEPS TO ENSURE THAT THE INFORMATION CONTAINED IN THIS DOCUMENT IS ACCURATE AT THE TIME OF ISSUE, STANTEC MAKES NO GUARANTEE THAT CHANGES IN CONDITIONS OR ALTERATIONS TO THIS DOCUMENT WILL NOT BE MADE BY OTHERS SUBSEQUENT TO THE DATE THAT THE DOCUMENT IS ISSUED. STANTEC DISCLAIMS ANY RESPONSIBILITY FOR THE USE OF THIS DOCUMENT IF ALTERATIONS OR MODIFICATIONS HAVE BEEN MADE TO THE DOCUMENT SUBSEQUENT TO THE DATE THAT THE DOCUMENT LEAVES THE POSSESSION OF STANTEC, OR FOR ANY LOSS, CLAIM OR DAMAGE ARISING FROM OR CONNECTED IN ANY WAY TO PERSONAL INJURY OR PROPERTY DAMAGE OR ANY OTHER LOSS OR DAMAGE WHATSOEVER RESULTING FROM THE USE OF THIS DOCUMENT. THE USER OF THIS DOCUMENT MUST BE COMPARED TO THE ORIGINAL HARD COPY SIGNED AND SEALED BY THE AUTHOR. IN THE EVENT THAT ANY DISCREPANCY EXISTS BETWEEN THE ELECTRONIC DOCUMENT AND THE ORIGINAL HARD COPY, THE ORIGINAL HARD COPY SHALL GOVERN. IF THE USER OF THIS DOCUMENT IS NEEDED, CONTACT STANTEC FOR ASSISTANCE. THE USER OF THIS DOCUMENT SHALL NOT MAKE ANY CLAIM AGAINST STANTEC AND SHALL INDEMNIFY AND HOLD HARMLESS STANTEC FROM AND AGAINST ANY AND ALL LOSSES, CLAIMS, DAMAGES, LIABILITIES AND EXPENSES ARISING OUT OF OR IN CONNECTION WITH THE USE OF THIS DOCUMENT BY THE USER OR ANY PERSON OR ENTITY FOR WHICH THE USER IS RESPONSIBLE. ANY USE OF THIS DOCUMENT SHALL CONSTITUTE ACCEPTANCE OF THE FOREGOING TERMS. ANY PARAGRAPH OR TERM IN THIS NOTICE SHALL BE SEVERABLE FROM THIS NOTICE IF FOUND TO BE UNENFORCEABLE BY A COURT OF LAW. ANY ELECTRONIC FORM, FACSIMILE OR HARD COPY OF THE ORIGINAL DOCUMENT (DRAWING, REPORT, BLUEPRINT OR OTHER) PREPARED BY STANTEC IS TO BE USED ONLY FOR REFERENCE AND DOES NOT SUPERSEDE THE ORIGINAL SIGNED AND SEALED HARD COPY OF THE DOCUMENT. STANTEC MAKES NO WARRANTIES, EXPRESS OR IMPLIED, CONCERNING THE ACCURACY OF THE ELECTRONIC FILE OR ITS SUITABILITY FOR CONVERSION TO OTHER COMPUTER OR OTHER ELECTRONIC MEANS.

CLIENT: CITY OF NAPLES
735 8TH STREET SOUTH
NAPLES, FL 34102

PROJECT: EAST NAPLES BAY DREDGING

TITLE: CROSS SECTIONS - CANAL V-V

Stantec
WWW.STANTEC.COM
5801 PELICAN BAY BLVD
SUITE 300
NAPLES, FL 34108
TEL. (239) 649-4040

| | |
|---|---|
| JOB NO.: | 2028113191 |
| DRAWN: | KHN |
| DESIGN: | MSS |
| CHECKED: | JRT |
| APPROVED: | MSS |
| SHEET NO. | C-247 |

100% CONSTRUCTION PLANS

User Name: rchambers
Drawing Name: \\Ldc3525-ppfs01\\workgroup2\2028\active\173112811\Stantec\East Naples Bay - 2019\DWG\Construction Drawings 22x34\C-202.dwg Oct 15, 2020 - 4:06pm

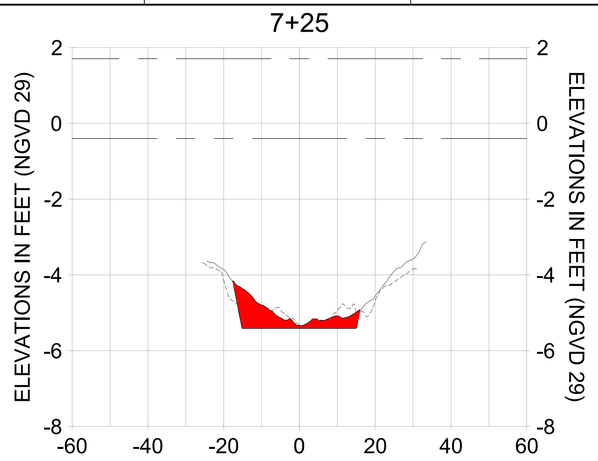


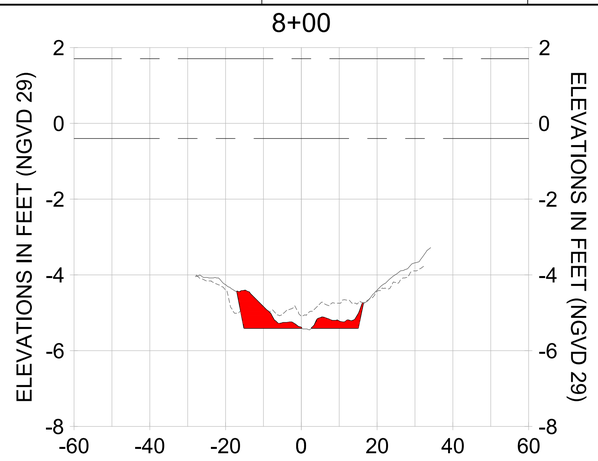


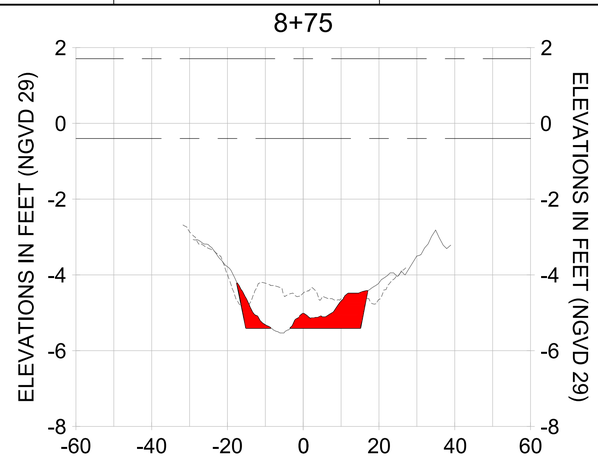


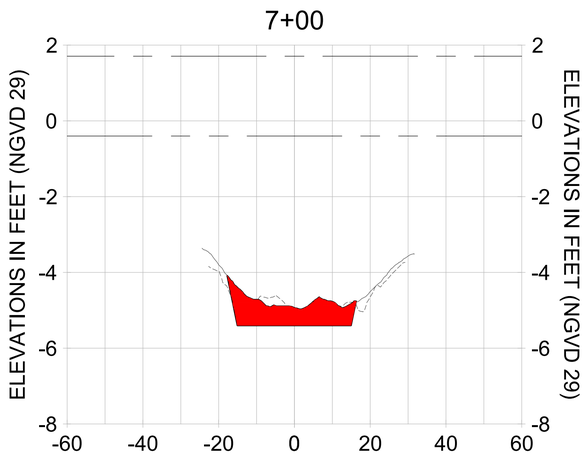


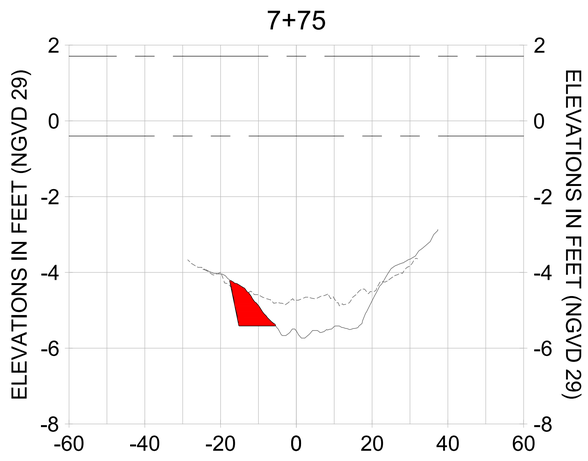


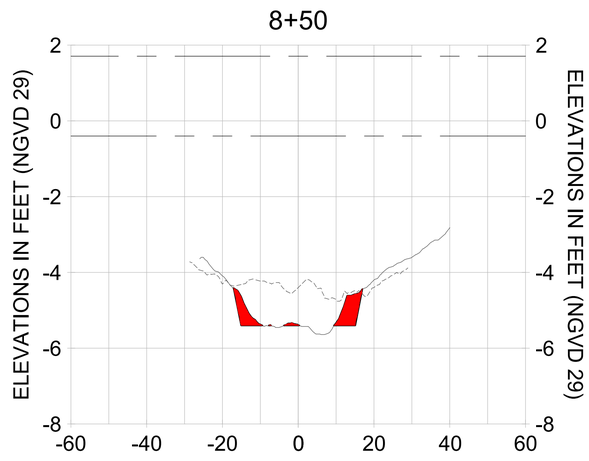


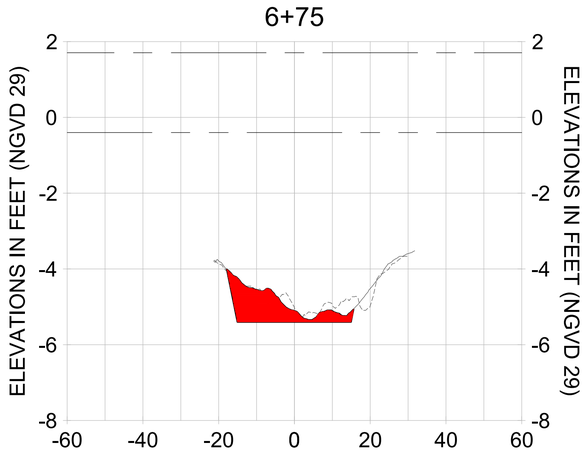


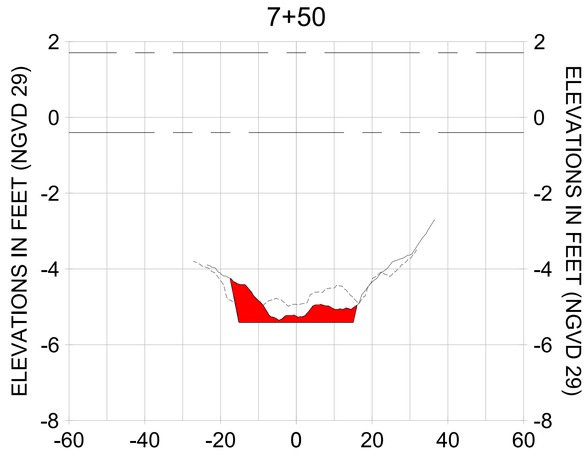


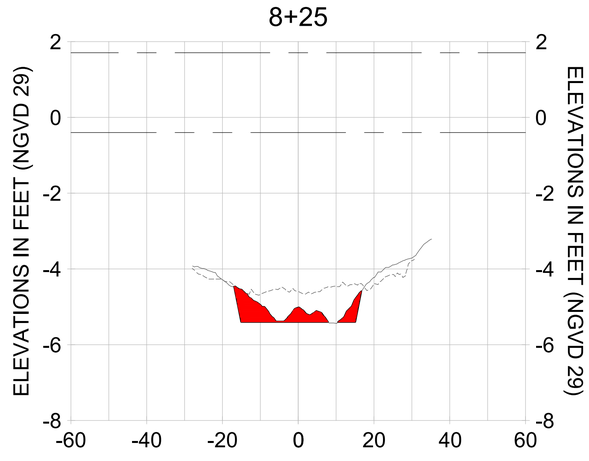


HORIZONTAL SCALE: 1" = 20'
VERTICAL SCALE: 1" = 2'

LEGEND:
- AS-BUILT SURVEY (AUGUST 2012)
- MULTI-BEAM SURVEY (AUGUST 2019)
- DREDGE TEMPLATE (-5.4' NGVD 29)
- DREDGE REMOVAL (TO -5.4' NGVD 29)
- MEAN HIGH WATER (1.71' NGVD 29)
- MEAN LOW WATER (-0.40' NGVD 29)

CITY OF NAPLES, FLORIDA — ON THE GULF

| REV | DATE | DESCRIPTION |
|---|---|---|
| 1 | | |
| 2 | | |
| 3 | | |
| 4 | | |
| 5 | | |
| 6 | | |
| 7 | | |

ORIGINAL ISSUED DATE :

ENGINEER OF RECORD:
JEFFREY R. TABAR - FL P.E. #54094

DATE:

NOTICE:
THE INFORMATION IN THIS DOCUMENT WAS PREPARED BY STANTEC. WHILE STANTEC HAS TAKEN ALL REASONABLE STEPS TO ENSURE THAT THE INFORMATION CONTAINED IN THIS DOCUMENT IS ACCURATE, STANTEC MAKES NO GUARANTEE THAT CHANGES OR ALTERATIONS TO THIS DOCUMENT WILL NOT BE MADE BY ANY PERSON OTHER THAN STANTEC. THE USER OF THIS DOCUMENT LEAVES THE POSSESSION OF STANTEC'S SEAL AND/OR SIGNATURE, AND STANTEC SHALL NOT BE DAMAGE TO PROPERTY, PERSONAL INJURY OR DEATH. IF DISCREPANCIES ARE FOUND, THE USER OF THIS DOCUMENT IS NEEDED, CONTACT STANTEC IMMEDIATELY. THIS DOCUMENT MUST BE COMPARED TO THE ORIGINAL HARD COPY STAMPED AND SIGNED BY A REGISTERED PROFESSIONAL. IN THE EVENT OF ANY DISCREPANCY, THE INFORMATION CONTAINED IN THE ORIGINAL STANTEC MARKED DOCUMENT SHALL BE CONSIDERED CORRECT. STANTEC MAKES NO WARRANTIES, EXPRESS OR IMPLIED, CONCERNING THE ACCURACY OF THE INFORMATION CONTAINED IN THIS DOCUMENT WHEN IT IS TRANSMITTED IN ELECTRONIC FORMAT. THE USER OF THIS COMPUTER OR OTHER ELECTRONIC MEANS.

CLIENT: CITY OF NAPLES
735 8TH STREET SOUTH
NAPLES, FL 34102

PROJECT: EAST NAPLES BAY DREDGING

TITLE: CROSS SECTIONS - CANAL V-V

Stantec
WWW.STANTEC.COM
5801 PELICAN BAY BLVD
SUITE 300
NAPLES, FL 34108
TEL. (239) 643-4040

| | |
|---|---|
| JOB NO.: | 2028113191 |
| DRAWN: | KHN |
| DESIGN: | MSS |
| CHECKED: | JRT |
| APPROVED: | MSS |
| SHEET NO. | C-248 |

100% CONSTRUCTION PLANS

User Name: rcharrbera
Drawing Name: \\Us0525-ppfss01\wvhgroup2028\active\177311281\Stantec\East Naples Bay - 2019\DWG\Construction Drawings 22x34\C-202.dwg
Oct 15, 2020 - 4:06pm

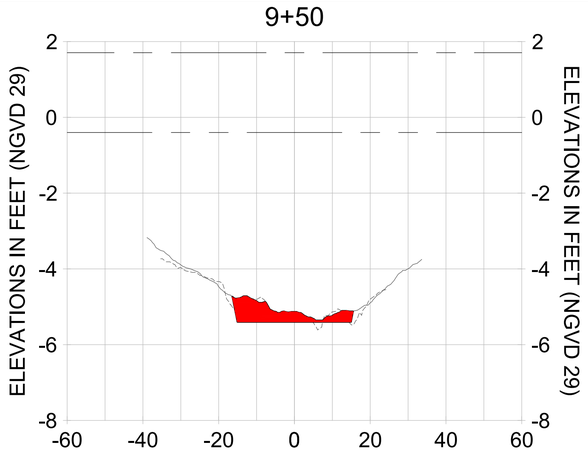


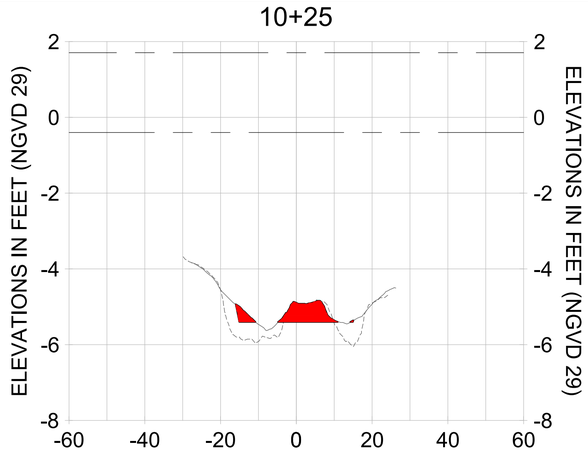


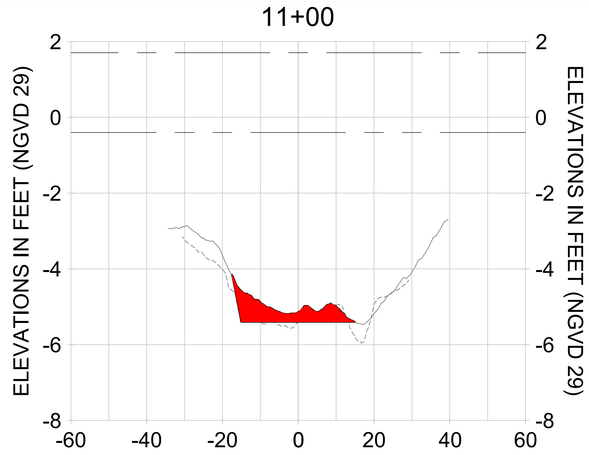


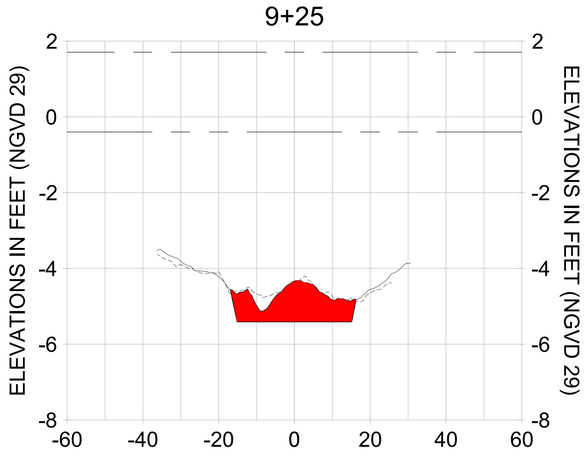


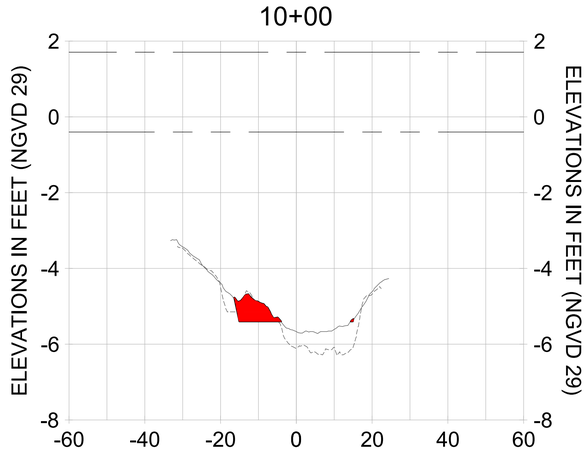


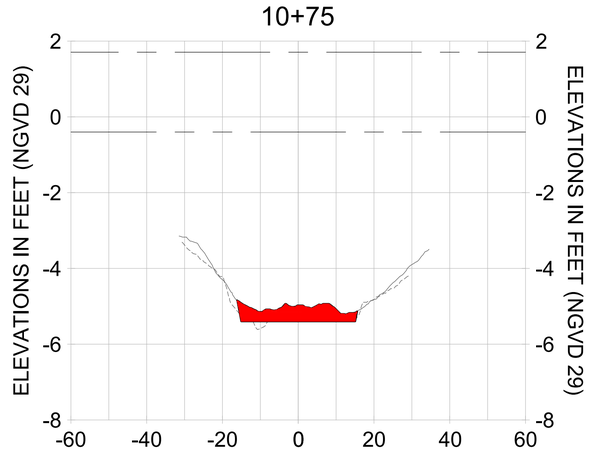


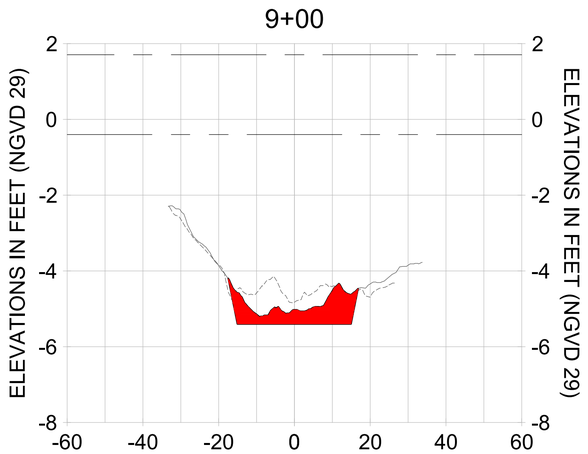


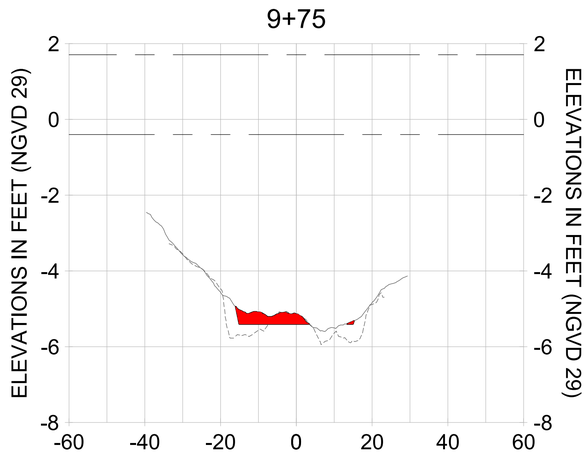


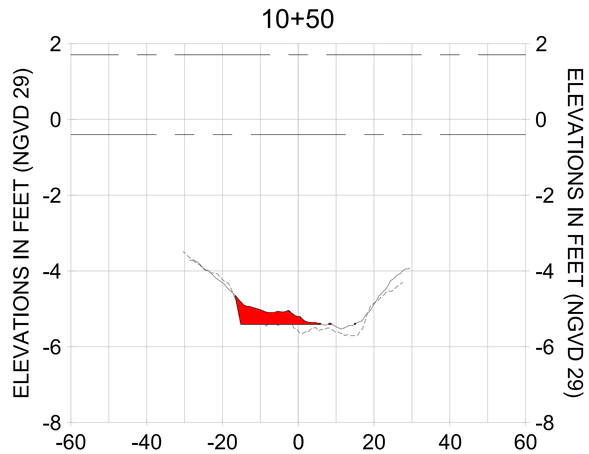


HORIZONTAL SCALE: 1" = 20'
VERTICAL SCALE: 1" = 2'

LEGEND:
- AS-BUILT SURVEY (AUGUST 2012)
- MULTI-BEAM SURVEY (AUGUST 2019)
- DREDGE TEMPLATE (-5.4' NGVD 29)
- DREDGE REMOVAL (TO -5.4' NGVD 29)
- MEAN HIGH WATER (1.71' NGVD 29)
- MEAN LOW WATER (-0.40' NGVD 29)

CITY OF NAPLES, FLORIDA — ON THE GULF

| REV | DATE | DESCRIPTION |
|---|---|---|
| 6 | | |
| 5 | | |
| 4 | | |
| 3 | | |
| 2 | | |
| 1 | | |

ORIGINAL ISSUED DATE :

ENGINEER OF RECORD:
JEFFREY R. TABAR - FL P.E. #54094

DATE:

NOTICE:
THE INFORMATION IN THIS DOCUMENT WAS PREPARED BY STANTEC. WHILE STANTEC HAS TAKEN ALL REASONABLE STEPS TO ENSURE THAT THE INFORMATION CONTAINED IN THIS DOCUMENT IS ACCURATE AT THE TIME OF ISSUE, STANTEC WILL NOT BE LIABLE FOR ANY CHANGES OR ALTERATIONS TO THIS DOCUMENT WHICH MAY BE MADE BY ANY PERSON OTHER THAN STANTEC. IN THE POSSESSION OF STANTEC CHANGES OR ALTERATIONS OR MODIFICATIONS HAVE BEEN MADE TO THE DOCUMENT LEAVES THE POSSESSION OF STANTEC, STANTEC SHALL NOT BE RESPONSIBLE OR LIABLE FOR ANY LOSS OR DAMAGE TO PROPERTY, PERSONAL INJURY OR DEATH, IF ANY, ARISING FROM OR RELATED TO SUCH CHANGES OR ALTERATIONS. IF THE DOCUMENT IS IN HARD COPY FORM AND THE DOCUMENT IS NEEDED, CONTACT STANTEC TO REQUEST A COPY OF THE ORIGINAL. STANTEC MAKES NO WARRANTIES EXPRESS OR IMPLIED CONCERNING THE ACCURACY OF THE INFORMATION CONTAINED IN THIS DOCUMENT WHEN IT IS TRANSMITTED OR REVIEWED BY COMPUTER OR OTHER ELECTRONIC MEANS.

CLIENT: CITY OF NAPLES
735 8TH STREET SOUTH
NAPLES, FL 34102

PROJECT: EAST NAPLES BAY DREDGING

TITLE: CROSS SECTIONS - CANAL V-V

Stantec
WWW.STANTEC.COM
5801 PELICAN BAY BLVD
SUITE 300
NAPLES, FL 34108
TEL. (239) 643-4040

| | |
|---|---|
| JOB NO.: | 2028113191 |
| DRAWN: | KHN |
| DESIGN: | MSS |
| CHECKED: | JRT |
| APPROVED: | MSS |
| SHEET NO. | C-249 |

100% CONSTRUCTION PLANS

User Name: rchambers
Drawing Name: \\Us0525-ppfss01\wvhgroup2028\active\173112811\StantecEast Naples Bay - 2019\DWG\Construction Drawings 22x34\C-292.dwg Oct 15, 2020 - 4:06pm

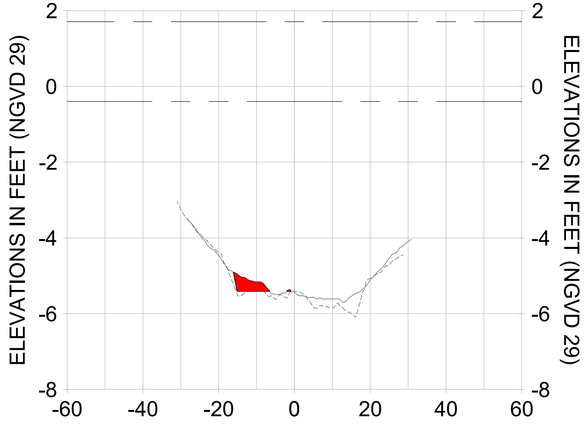


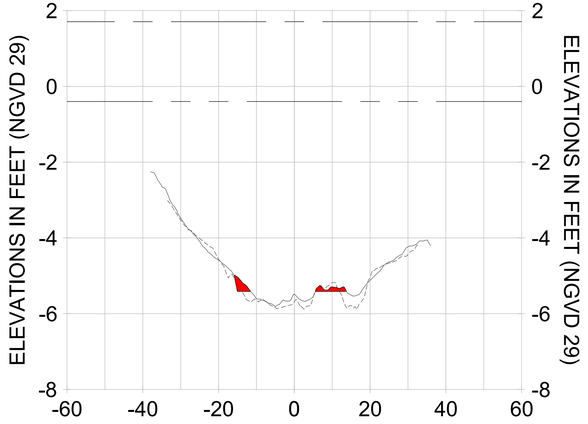


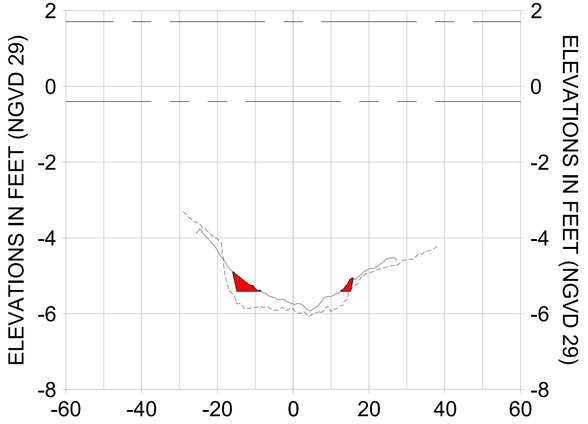


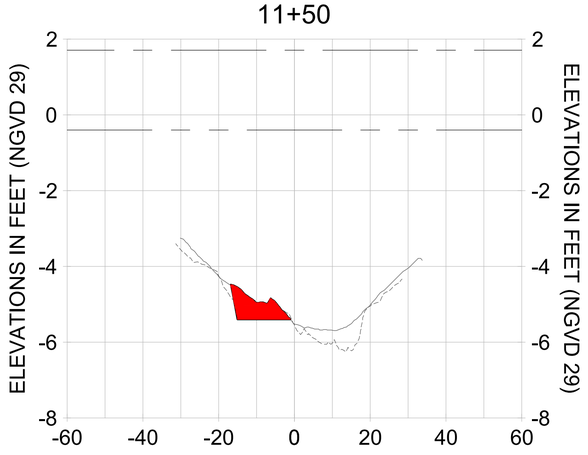


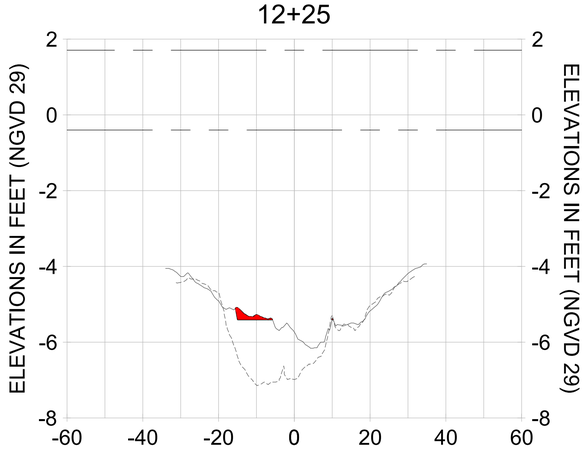


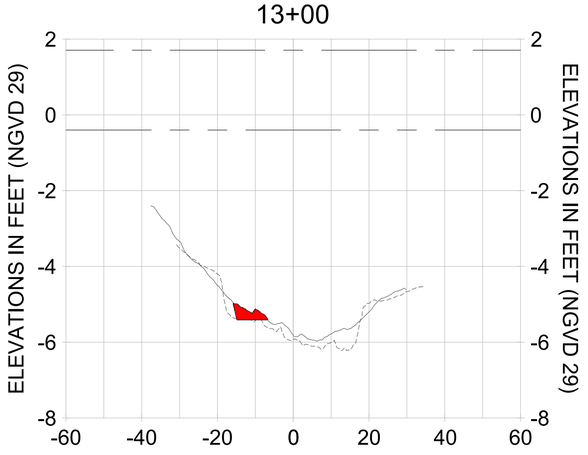


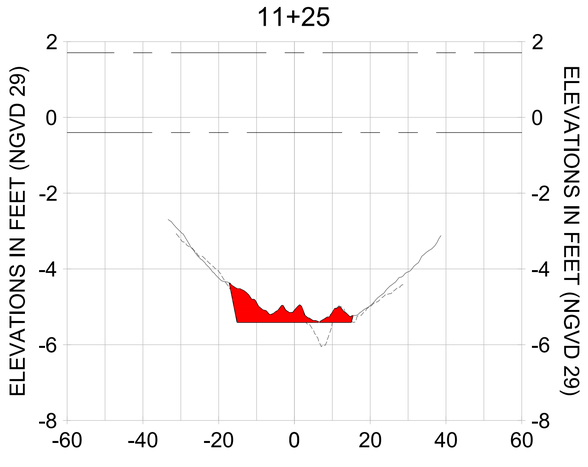


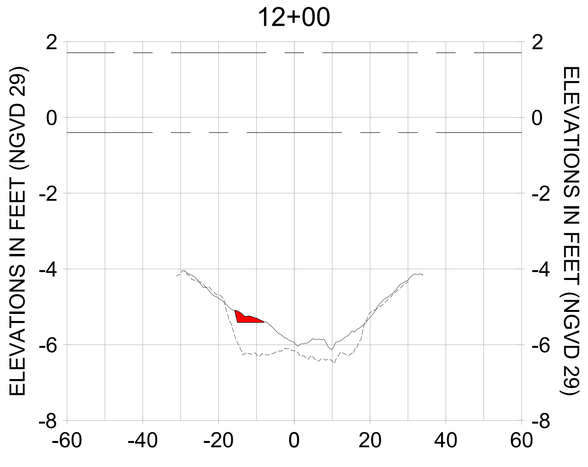


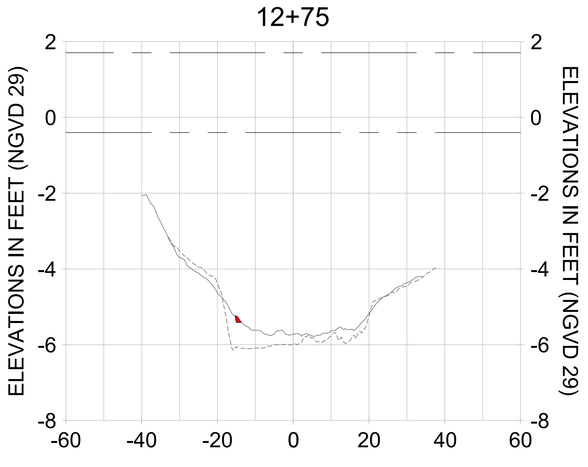


HORIZONTAL SCALE: 1" = 20'
VERTICAL SCALE: 1" = 2'

LEGEND:
- AS-BUILT SURVEY (AUGUST 2012)
- MULTI-BEAM SURVEY (AUGUST 2019)
- DREDGE TEMPLATE (-5.4' NGVD 29)
- DREDGE REMOVAL (TO -5.4' NGVD 29)
- MEAN HIGH WATER (1.71' NGVD 29)
- MEAN LOW WATER (-0.40' NGVD 29)

CITY OF NAPLES, FLORIDA — ON THE GULF

| REV | DATE | DESCRIPTION |
|---|---|---|
| 0 | | ORIGINAL ISSUED DATE : |

ENGINEER OF RECORD:
JEFFREY R. TABAR - FL P.E. #54094

DATE:

NOTICE:
THE INFORMATION IN THIS DOCUMENT WAS PREPARED BY STANTEC. WHILE STANTEC HAS TAKEN ALL REASONABLE STEPS TO ENSURE THAT THE INFORMATION CONTAINED IN THIS DOCUMENT IS ACCURATE AT THE TIME OF ISSUE, STANTEC WILL NOT BE MADE BY ANY PARTY OTHER THAN STANTEC. STANTEC DOES NOT WARRANT THE ACCURACY OF ANY ALTERATIONS OR MODIFICATIONS TO THIS DOCUMENT WHICH MAY BE MADE BY OTHERS AFTER THE DOCUMENT LEAVES THE POSSESSION OF STANTEC. STANTEC SHALL NOT BE LIABLE FOR ANY LOSS OR DAMAGE TO PROPERTY, PERSONAL INJURY OR DEATH, IF THIS DOCUMENT IS ALTERED IN ANY WAY FROM THE FORM IN WHICH IT WAS ORIGINALLY ISSUED BY STANTEC. IF THIS DOCUMENT IS NEEDED, CONTACT STANTEC TO REQUEST THE ORIGINAL ELECTRONIC FILE.
#SHALL TO THE ORIGINAL HARD COPY SEALED BY A FLORIDA REGISTERED ENGINEER. THE INFORMATION CONTAINED IN THIS DOCUMENT WILL NOT BE MADE BY ANY PARTY OTHER THAN STANTEC. STANTEC DOES NOT WARRANT THE ACCURACY OF ANY ALTERATIONS OR MODIFICATIONS TO THIS DOCUMENT WHICH MAY BE MADE BY OTHERS AFTER THE DOCUMENT LEAVES THE POSSESSION OF STANTEC. STANTEC SHALL NOT BE LIABLE FOR ANY LOSS OR DAMAGE TO PROPERTY, PERSONAL INJURY OR DEATH, IF THIS DOCUMENT IS ALTERED IN ANY WAY FROM THE FORM IN WHICH IT WAS ORIGINALLY ISSUED BY STANTEC. IF THIS DOCUMENT IS NEEDED, CONTACT STANTEC TO REQUEST THE ORIGINAL ELECTRONIC FILE. STANTEC MAKES NO WARRANTIES, EXPRESS OR IMPLIED, CONCERNING THE ACCURACY OF THE INFORMATION CONTAINED IN THIS DOCUMENT WHEN IT IS TRANSMITTED IN ELECTRONIC FORM. THE RECIPIENT ACCEPTS THE ELECTRONIC FILE AND ITS CONTENTS AS IS AND WITHOUT WARRANTY OF ANY KIND. ANY VERIFICATION OF THE INFORMATION CONTAINED IN THE ELECTRONIC FILE SHALL BE THE RESPONSIBILITY OF THE RECIPIENT. ANY USE OF THE ELECTRONIC FILE OR ITS CONTENTS FOR ANY PURPOSE OTHER THAN THAT ORIGINALLY INTENDED BY STANTEC IS PROHIBITED. THE RECIPIENT AGREES TO INDEMNIFY AND HOLD HARMLESS STANTEC FROM ANY AND ALL CLAIMS ARISING FROM THE UNAUTHORIZED USE OF THE ELECTRONIC FILE, INCLUDING CLAIMS FOR DAMAGES RESULTING FROM ELECTRONIC TRANSMISSION, COMPUTER VIRUSES, OR OTHER ELECTRONIC MEANS.

CLIENT: CITY OF NAPLES
735 8TH STREET SOUTH
NAPLES, FL 34102

PROJECT: EAST NAPLES BAY DREDGING

TITLE: CROSS SECTIONS - CANAL V-V

Stantec
WWW.STANTEC.COM
5801 PELICAN BAY BLVD
SUITE 300
NAPLES, FL 34108
TEL. (239) 643-4040

| | |
|---|---|
| JOB NO.: | 2028113191 |
| DRAWN: | KHN |
| DESIGN: | MSS |
| CHECKED: | JRT |
| APPROVED: | MSS |
| SHEET NO. | C-250 |

100% CONSTRUCTION PLANS

User Name: rdhanbera
Drawing Name: \\Us0525-ppfss01\wrkgroup2028\active\173112811\Stantec\East Naples Bay - 2019\DWG\Construction Drawings 22x34\C-202.dwg Oct 15, 2020 - 4:06pm

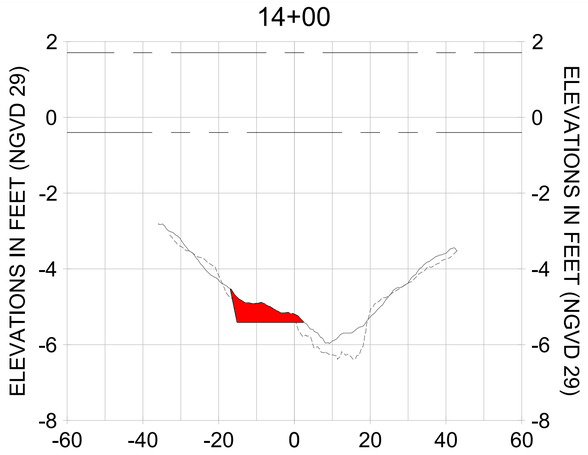


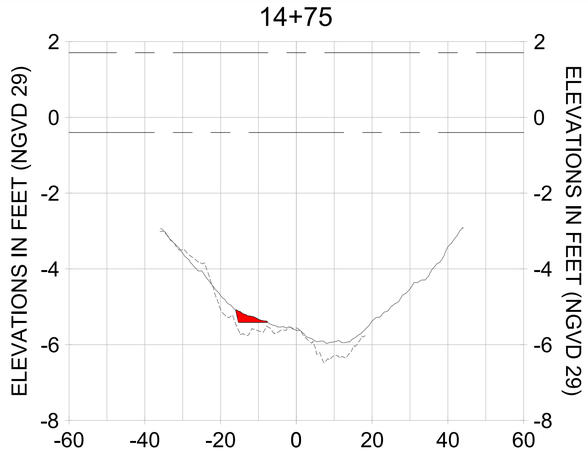


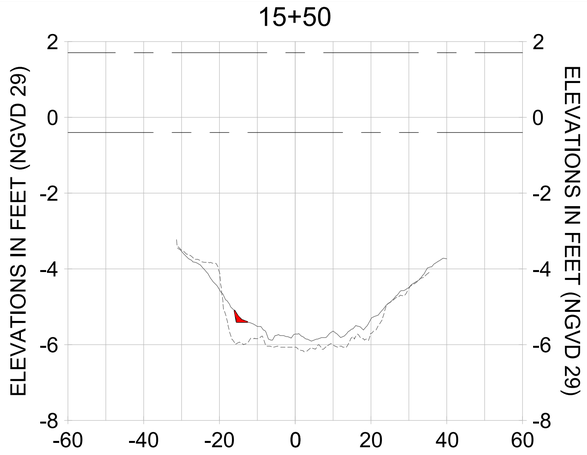


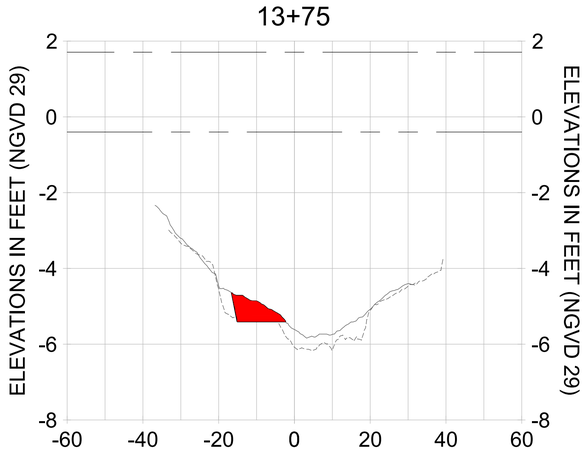


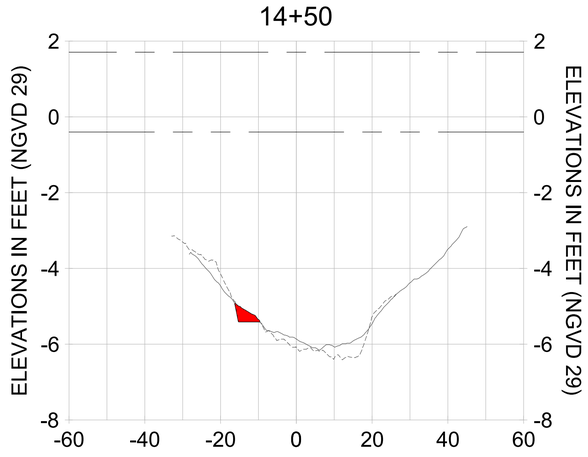


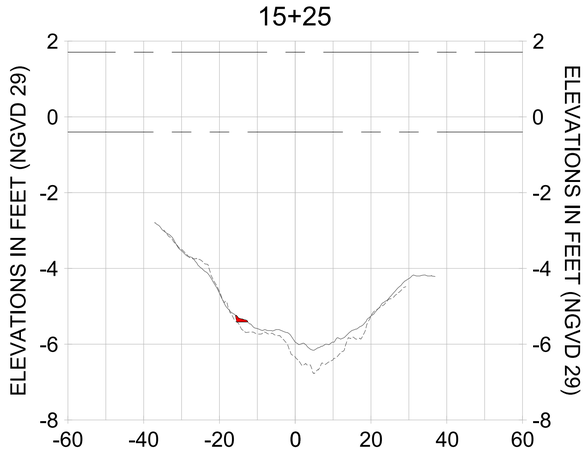


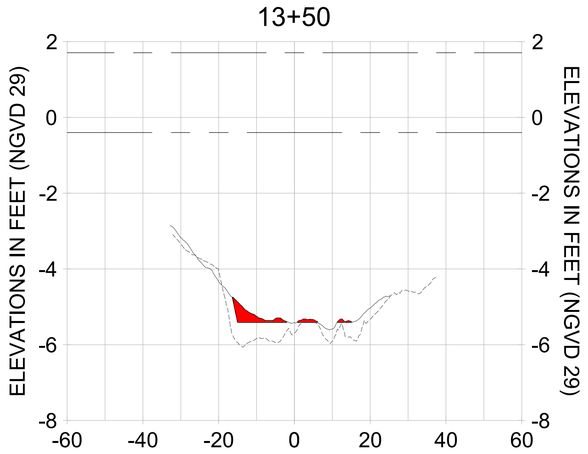


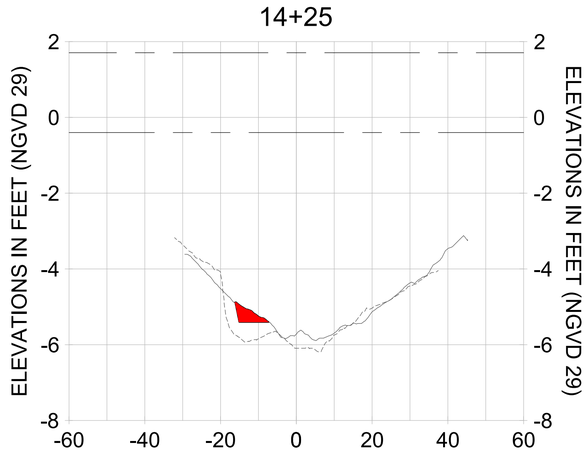


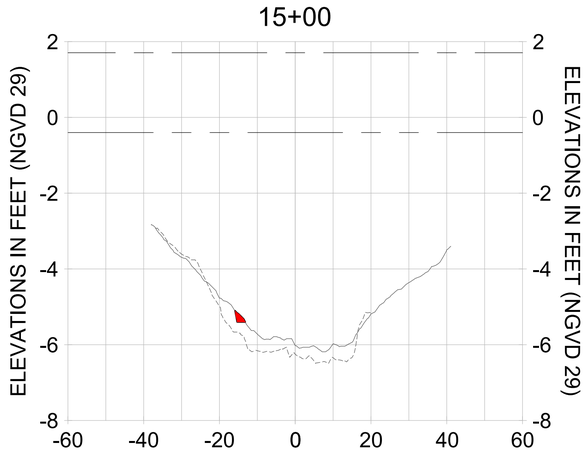


HORIZONTAL SCALE: 1" = 20'
VERTICAL SCALE: 1" = 2'

LEGEND:
- AS-BUILT SURVEY (AUGUST 2012)
- MULTI-BEAM SURVEY (AUGUST 2019)
- DREDGE TEMPLATE (-5.4' NGVD 29)
- DREDGE REMOVAL (TO -5.4' NGVD 29)
- MEAN HIGH WATER (1.71' NGVD 29)
- MEAN LOW WATER (-0.40' NGVD 29)

CITY OF NAPLES, FLORIDA — ON THE GULF

| REV | DATE | DESCRIPTION |
|---|---|---|
| 1 | | |
| 2 | | |
| 3 | | |
| 4 | | |
| 5 | | |
| 6 | | |
| 7 | | |

ORIGINAL ISSUED DATE :

ENGINEER OF RECORD:
JEFFREY R. TABAR - FL P.E. #54094

DATE:

NOTICE:
THE INFORMATION IN THIS DOCUMENT WAS PREPARED BY STANTEC. WHILE STANTEC HAS TAKEN ALL REASONABLE STEPS TO ENSURE THAT THE INFORMATION CONTAINED IN THIS DOCUMENT IS ACCURATE AND SUITABLE, STANTEC MAKES NO GUARANTEE THAT COMPLIES ON THE SUITABILITY OF THIS DOCUMENT WILL NOT BE MADE BY ALTERATIONS TO THIS DOCUMENT WILL NOT BE MADE BY ANYONE OTHER THAN STANTEC. IF ALTERATIONS OR MODIFICATIONS HAVE BEEN MADE TO THIS DOCUMENT BY ANY PERSON OTHER THAN STANTEC, OR IF THE DOCUMENT LEAVES THE POSSESSION OF STANTEC CHANGES MADE TO THE DOCUMENT WITHOUT THE PRIOR AUTHORIZATION OF STANTEC MAY RESULT IN LOSS, DAMAGE OR INJURY. PERSONAL INJURY OR DEATH. IF ANY PERSON OTHER THAN STANTEC USES THE INFORMATION CONTAINED IN THIS DOCUMENT BY ANY PERSON OTHER THAN STANTEC, OR IF THE DOCUMENT IS USED FOR PURPOSES OTHER THAN THOSE FOR WHICH IT WAS PREPARED, OR IF THE DOCUMENT IS NOT UPDATED TO REFLECT CHANGES IN THE CONDITIONS OF THE PROJECT, OR IF ANY RELIANCE OR DECISIONS TO BE MADE IT IS NEEDED, CONTACT STANTEC FOR ADDITIONAL ASSISTANCE.
THIS DOCUMENT MUST BE COMPARED TO THE ORIGINAL HARD COPY STAMPED AND SIGNED BY A PROFESSIONAL ENGINEER BEFORE ANY RELIANCE OR DECISIONS TO BE MADE. IF ANY DISCREPANCIES ARE FOUND BETWEEN THE ORIGINAL HARD COPY AND THIS DOCUMENT, THE ORIGINAL HARD COPY SHALL GOVERN. STANTEC MAKES NO WARRANTIES, EXPRESS OR IMPLIED, CONCERNING THE ACCURACY OF THE INFORMATION CONTAINED IN THIS DOCUMENT WHEN IT IS TRANSMITTED OR REVIEWED BY COMPUTER OR OTHER ELECTRONIC MEANS.

CLIENT: CITY OF NAPLES
735 8TH STREET SOUTH
NAPLES, FL 34102

PROJECT: EAST NAPLES BAY DREDGING

TITLE: CROSS SECTIONS - CANAL V-V

Stantec
WWW.STANTEC.COM
5801 PELICAN BAY BLVD
SUITE 300
NAPLES, FL 34108
TEL. (239) 643-4040

| | |
|---|---|
| JOB NO.: | 2028113191 |
| DRAWN: | KHN |
| DESIGN: | MSS |
| CHECKED: | JRT |
| APPROVED: | MSS |
| SHEET NO. | C-251 |

100% CONSTRUCTION PLANS

User Name: rcharnbers
Drawing Name: \\Us0525-ppfs01\workgroup2\028\active\173112811\Stantec\East Naples Bay - 2019\DWG\Construction Drawings 22x34\C-202.dwg
Oct 15, 2020 - 4:07pm

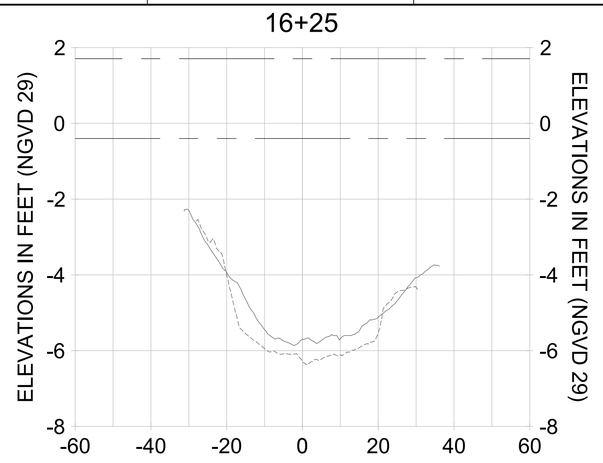


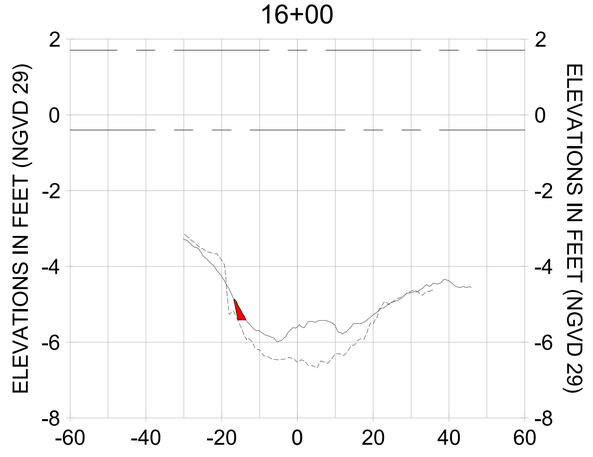


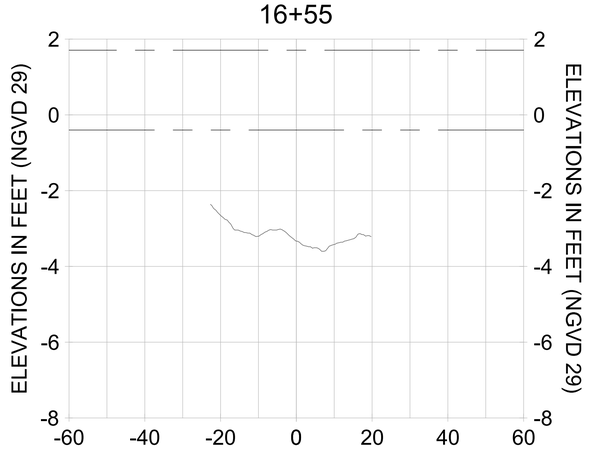


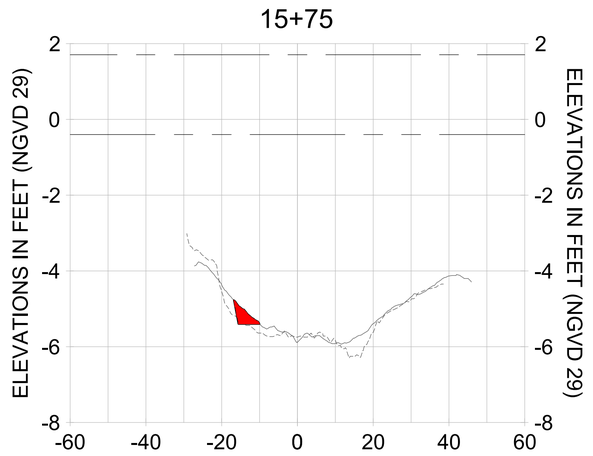


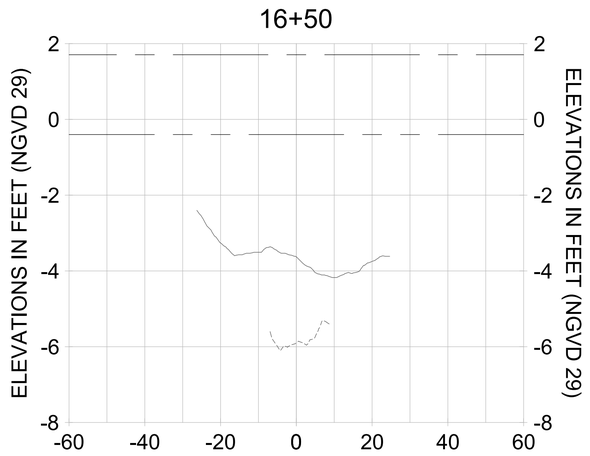


HORIZONTAL SCALE: 1" = 20'
VERTICAL SCALE: 1" = 2'

LEGEND:
- AS-BUILT SURVEY (AUGUST 2012)
- MULTI-BEAM SURVEY (AUGUST 2019)
- DREDGE TEMPLATE (-5.4' NGVD 29)
- DREDGE REMOVAL (TO -5.4' NGVD 29)
- MEAN HIGH WATER (1.71' NGVD 29)
- MEAN LOW WATER (-0.40' NGVD 29)

CITY OF NAPLES, FLORIDA
ON THE GULF

| REV. BY | DATE | DESCRIPTION |
|---|---|---|
| 1 | | |
| 2 | | |
| 3 | | |
| 4 | | |
| 5 | | |
| 6 | | |
| 7 | | |
| 8 | | |

ORIGINAL ISSUED DATE :

ENGINEER OF RECORD:
JEFFREY R. TABAR - FL P.E. #54094

DATE:

NOTICE:
THE INFORMATION IN THIS DOCUMENT WAS PREPARED BY STANTEC. WHILE STANTEC HAS TAKEN ALL REASONABLE STEPS TO ASSURE THE ACCURACY OF THE INFORMATION CONTAINED IN THIS DOCUMENT, IT CANNOT GUARANTEE THAT ALL ALTERATIONS TO THIS DOCUMENT WILL NOT BE MADE BY PERSONS OTHER THAN STANTEC PERSONNEL. AFTER THE DOCUMENT LEAVES THE POSSESSION OF STANTEC, CHANGES OR ALTERATIONS MAY BE SAFETY RELATED AND RESULT IN DAMAGE TO PROPERTY, PERSONAL INJURY OR DEATH. IF VERIFICATION OF THE INFORMATION CONTAINED IN THIS DOCUMENT IS NEEDED, CONTACT SHOULD BE MADE DIRECTLY WITH STANTEC.
THIS DOCUMENT MUST BE COMPARED TO THE ORIGINAL HARD COPY, WITH CERTIFIED RAISED SEAL IF APPLICABLE, IN ORDER TO INSURE THE ACCURACY OF THE INFORMATION CONTAINED THEREIN AND TO FURTHER INSURE THAT NO CHANGES, ALTERATIONS OR MODIFICATIONS HAVE BEEN MADE TO THE DOCUMENT. NO RELIANCE SHOULD EVER BE MADE ON A DOCUMENTATION TRANSMITTED OR REVIEWED BY COMPUTER OR OTHER ELECTRONIC MEANS UNLESS IT IS FIRST COMPARED TO THE ORIGINAL STANTEC MAKES NO WARRANTIES, EXPRESS OR IMPLIED, CONCERNING THE ACCURACY OF THE INFORMATION CONTAINED IN ANY DOCUMENT TRANSMITTED OR REVIEWED BY COMPUTER OR OTHER ELECTRONIC MEANS.

CLIENT
**CITY OF NAPLES**
735 8TH STREET SOUTH
NAPLES, FL 34102

PROJECT
**EAST NAPLES BAY DREDGING**

TITLE
**CROSS SECTIONS - CANAL V-V**

Stantec
WWW.STANTEC.COM
5801 PELICAN BAY BLVD
SUITE 300
NAPLES, FL 34108
TEL. (239) 649-6040

| | |
|---|---|
| JOB NO.: | 2028113191 |
| DRAWN: | KHN |
| DESIGN: | MSS |
| CHECKED: | JRT |
| APPROVED: | MSS |
| SHEET NO. | C-252 |

100% CONSTRUCTION PLANS

User Name: rchambers
Drawing Name: \\us0525-ppfss01\workgroup\2028\active\177311281\Stantec\East Naples Bay - 2019\DWG\Construction Drawings 22x34\C-202.dwg Oct 15, 2020 - 4:07pm

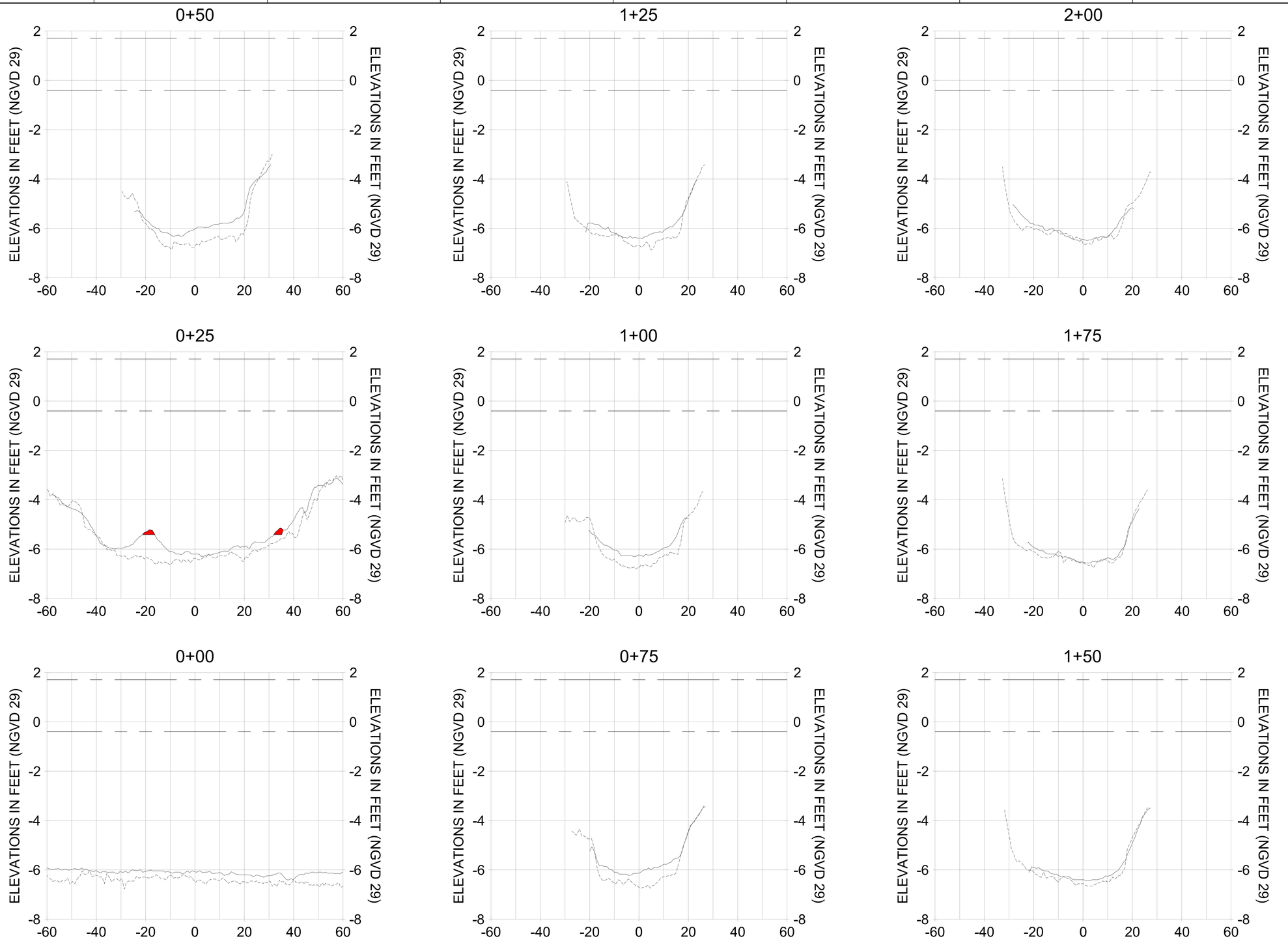


HORIZONTAL SCALE: 1" = 20'
VERTICAL SCALE: 1" = 2'

LEGEND:
- AS-BUILT SURVEY (AUGUST 2012)
- MULTI-BEAM SURVEY (AUGUST 2019)
- DREDGE TEMPLATE (-5.4' NGVD 29)
- DREDGE REMOVAL (TO -5.4' NGVD 29)
- MEAN HIGH WATER (1.71' NGVD 29)
- MEAN LOW WATER (-0.40' NGVD 29)

CITY OF NAPLES, FLORIDA
ON THE GULF

| REV. BY | DATE | DESCRIPTION |
|---|---|---|
| 8 | | |
| 7 | | |
| 6 | | |
| 5 | | |
| 4 | | |
| 3 | | |
| 2 | | |
| 1 | | |

ORIGINAL ISSUED DATE :

ENGINEER OF RECORD:
JEFFREY R. TABAR - FL P.E. #54094

DATE:

NOTICE:
THE INFORMATION IN THIS DOCUMENT WAS PREPARED BY STANTEC. WHILE STANTEC HAS TAKEN ALL REASONABLE STEPS TO ASSURE THE ACCURACY OF THE INFORMATION CONTAINED IN THIS DOCUMENT, IT CANNOT GUARANTEE THAT CHANGES OR ALTERATIONS TO THIS DOCUMENT WILL NOT BE MADE BY PERSONS OTHER THAN STANTEC PERSONNEL AFTER THE DOCUMENT LEAVES THE POSSESSION OF STANTEC. CHANGES OR ALTERATIONS MAY BE SAFETY RELATED AND RESULT IN DAMAGE TO PROPERTY, PERSONAL INJURY OR DEATH. IF VERIFICATION OF THE INFORMATION CONTAINED IN THIS DOCUMENT IS NEEDED, CONTACT SHOULD BE MADE DIRECTLY WITH STANTEC.
THIS DOCUMENT MUST BE COMPARED TO THE ORIGINAL HARD COPY, WITH CERTIFIED RAISED SEAL IF APPLICABLE, IN ORDER TO INSURE THE ACCURACY OF THE INFORMATION CONTAINED THEREIN AND TO FURTHER INSURE THAT NO CHANGES, ALTERATIONS OR MODIFICATIONS HAVE BEEN MADE TO THE DOCUMENT. NO RELIANCE SHOULD EVER BE MADE ON A DOCUMENTATION TRANSMITTED OR REVIEWED BY COMPUTER OR OTHER ELECTRONIC MEANS UNLESS IT IS FIRST COMPARED TO THE ORIGINAL STANTEC MAKES NO WARRANTIES, EXPRESS OR IMPLIED, CONCERNING THE ACCURACY OF THE INFORMATION CONTAINED IN ANY DOCUMENT TRANSMITTED OR REVIEWED BY COMPUTER OR OTHER ELECTRONIC MEANS.

CLIENT
**CITY OF NAPLES**
735 8TH STREET SOUTH
NAPLES, FL 34102

PROJECT
**EAST NAPLES BAY DREDGING**

TITLE
**CROSS SECTIONS - CANAL U-U**

Stantec
WWW.STANTEC.COM
5801 PELICAN BAY BLVD
SUITE 300
NAPLES, FL 34108
TEL. (239) 649-4040

| | |
|---|---|
| JOB NO.: | 2028113191 |
| DRAWN: | KHN |
| DESIGN: | MSS |
| CHECKED: | JRT |
| APPROVED: | MSS |
| SHEET NO. | C-253 |

100% CONSTRUCTION PLANS

User Name: rchambers
Drawing Name: \\us0525-ppfss01\workgroup\2028\active\177311281\Stantec\East Naples Bay - 2019\DWG\Construction Drawings 22x34\C-202.dwg Oct 15, 2020 - 4:07pm

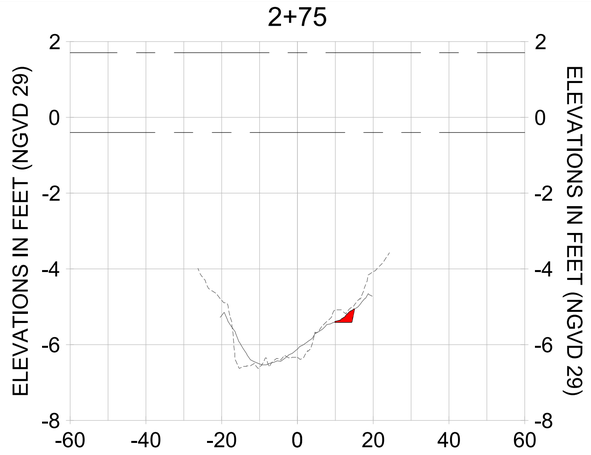


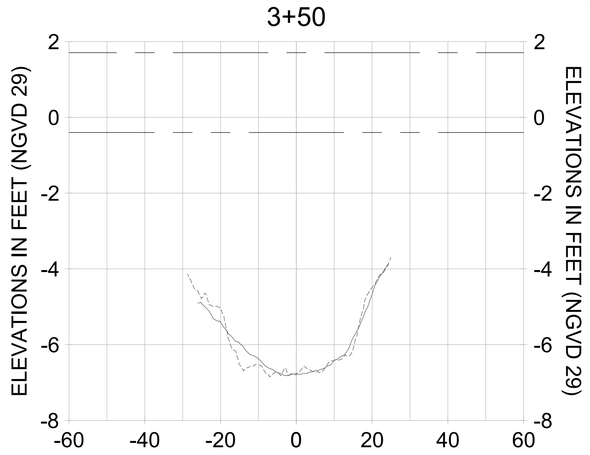


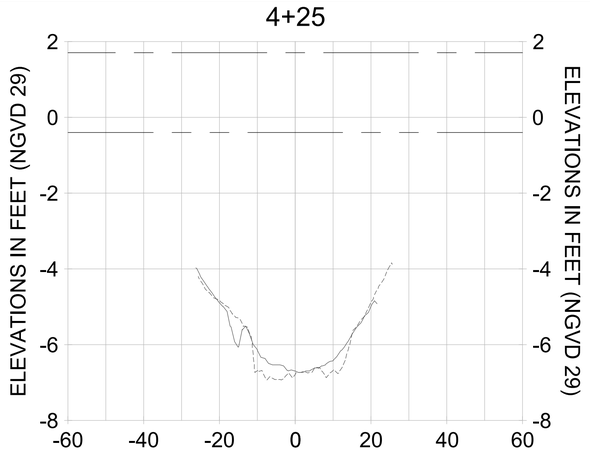


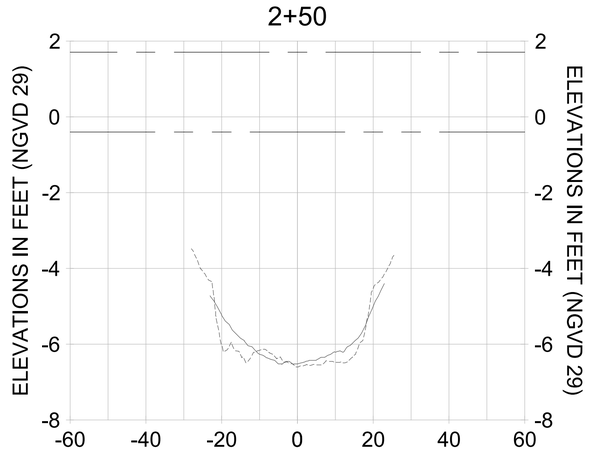


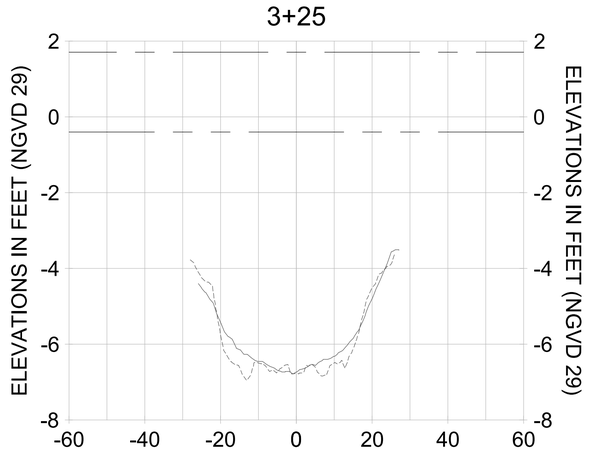


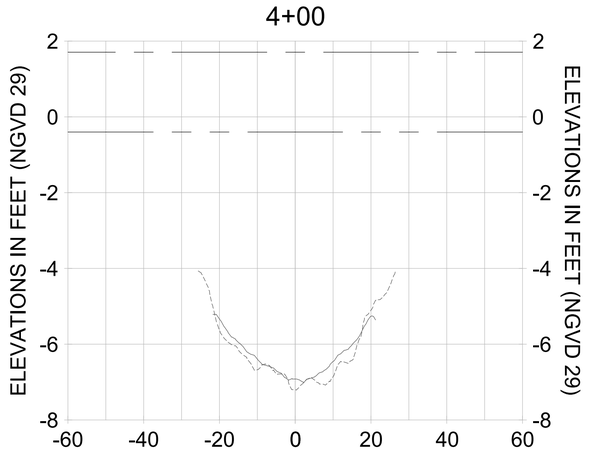


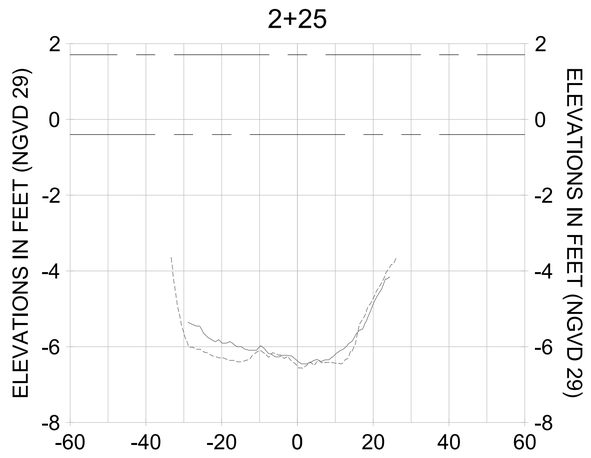


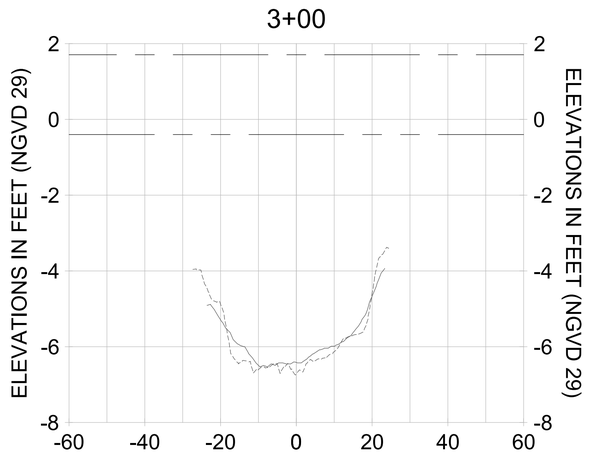


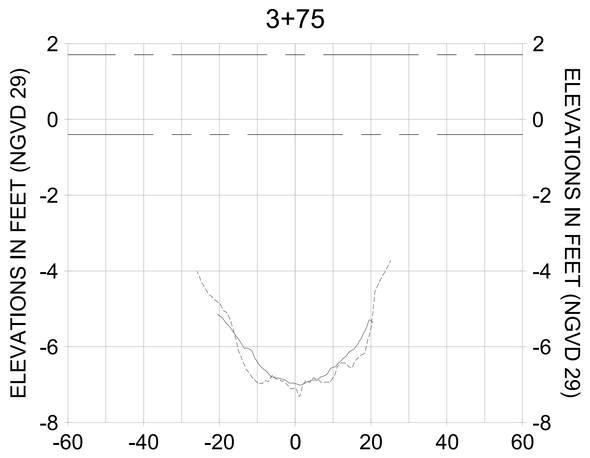


HORIZONTAL SCALE: 1" = 20'
VERTICAL SCALE: 1" = 2'

LEGEND:
- AS-BUILT SURVEY (AUGUST 2012)
- MULTI-BEAM SURVEY (AUGUST 2019)
- DREDGE TEMPLATE (-5.4' NGVD 29)
- DREDGE REMOVAL (TO -5.4' NGVD 29)
- MEAN HIGH WATER (1.71' NGVD 29)
- MEAN LOW WATER (-0.40' NGVD 29)

CITY OF NAPLES, FLORIDA — ON THE GULF

| BY | DATE | DESCRIPTION |
|---|---|---|
| | | ORIGINAL ISSUED DATE : |

ENGINEER OF RECORD:
JEFFREY R. TABAR - FL P.E. #54094

DATE:

NOTICE:
THE INFORMATION IN THIS DOCUMENT WAS PREPARED BY STANTEC. WHILE STANTEC HAS TAKEN ALL REASONABLE STEPS TO ENSURE THAT THE INFORMATION CONTAINED IN THIS DOCUMENT IS ACCURATE AND COMPLETE, STANTEC WILL NOT BE LIABLE FOR ANY ERRORS OR OMISSIONS IN THIS DOCUMENT. IT IS ONLY THE RESPONSIBILITY OF THE RECIPIENT THAT CONFIRMS ON WHOSE BEHALF THIS DOCUMENT WILL NOT BE MADE BY THE RECIPIENT OR ANY OTHER PARTY TO WHOM THE RECIPIENT TRANSMITS THE DOCUMENT. ANY ALTERATIONS TO THIS DOCUMENT WILL NOT BE MADE BY STANTEC UNLESS STANTEC EXPRESSLY AUTHORIZES SUCH ALTERATIONS. STANTEC ASSUMES NO RESPONSIBILITY FOR THE POSSESSION OF STANTEC CHANGES TO THIS DOCUMENT BY ANY PARTY OTHER THAN STANTEC. IF THE RECIPIENT LEAVES THE POSSESSION OF STANTEC SEALED DOCUMENT, THE RECIPIENT SHALL HOLD HARMLESS STANTEC FOR ANY DAMAGES RESULTING THEREFROM. STANTEC ASSUMES NO RESPONSIBILITY FOR PERSONAL INJURY OR PROPERTY DAMAGE TO ANY PERSON OR ENTITY ARISING FROM ANY USE OF THIS DOCUMENT. THIS DOCUMENT MUST BE COMPARED TO THE ORIGINAL HARD COPY SEALED BY STANTEC BEFORE ANY RELIANCE ON THE DOCUMENT IS MADE. IF ANY DISCREPANCIES ARE FOUND, THE ORIGINAL HARD COPY SEALED BY STANTEC SHALL GOVERN. IF ANY DISCREPANCIES ARE FOUND BETWEEN THIS DOCUMENT AND THE ORIGINAL HARD COPY SEALED BY STANTEC, CONTACT STANTEC IMMEDIATELY TO REQUEST A CORRECTED COPY OF THE DOCUMENT. IF NEEDED, CONTACT SHOULD BE MADE DIRECTLY TO THE ORIGINAL AUTHOR OF THE DOCUMENT.
STANTEC MAKES NO WARRANTIES, EXPRESS OR IMPLIED, CONCERNING THE ACCURACY OF THE INFORMATION CONTAINED IN THIS DOCUMENT WHEN IT IS TRANSMITTED OR REVIEWED BY COMPUTER OR OTHER ELECTRONIC MEANS.

CLIENT: CITY OF NAPLES
735 8TH STREET SOUTH
NAPLES, FL 34102

PROJECT: EAST NAPLES BAY DREDGING

TITLE: CROSS SECTIONS - CANAL U-U

Stantec
WWW.STANTEC.COM
5801 PELICAN BAY BLVD
SUITE 300
NAPLES, FL 34108
TEL. (239) 643-4040

| | |
|---|---|
| JOB NO.: | 2028113191 |
| DRAWN: | KHN |
| DESIGN: | MSS |
| CHECKED: | JRT |
| APPROVED: | MSS |
| SHEET NO. | C-254 |

100% CONSTRUCTION PLANS

User Name: rdhanbera
Drawing Name: \\Us0525-ppfs01\workgroup2\2028\active\173112811\Stantec\East Naples Bay - 2019\DWG\Construction Drawings 22x34\C-202.dwg
Oct 15, 2020 - 4:07pm

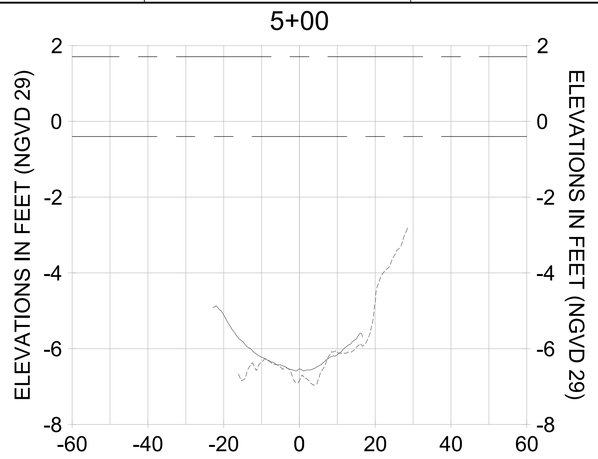


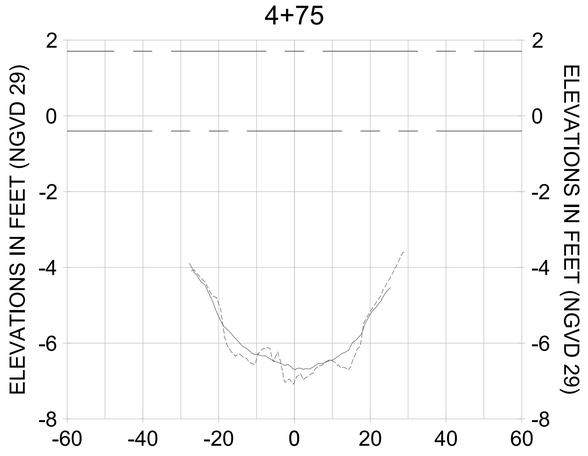


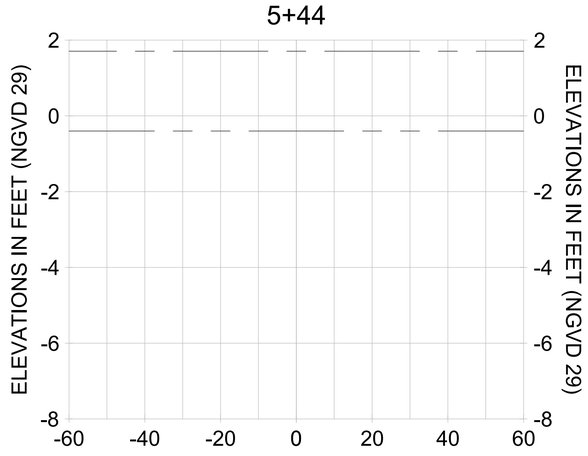


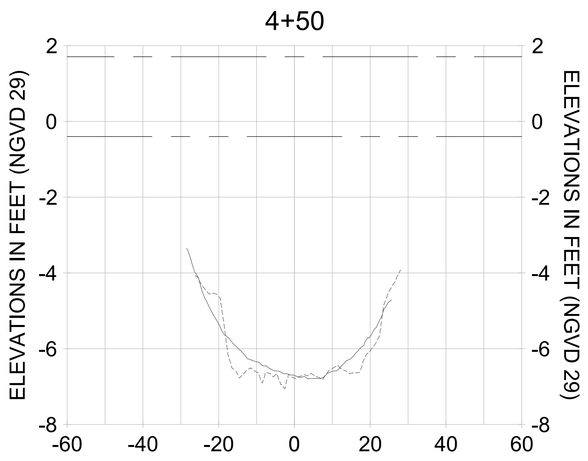


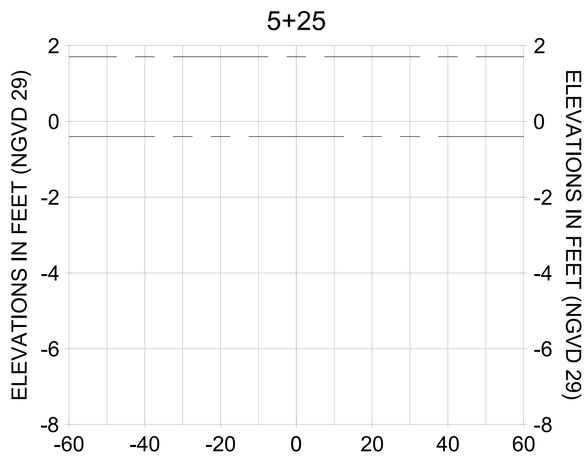


HORIZONTAL SCALE: 1" = 20'
VERTICAL SCALE: 1" = 2'

LEGEND:
- AS-BUILT SURVEY (AUGUST 2012)
- MULTI-BEAM SURVEY (AUGUST 2019)
- DREDGE TEMPLATE (-5.4' NGVD 29)
- DREDGE REMOVAL (TO -5.4' NGVD 29)
- MEAN HIGH WATER (1.71' NGVD 29)
- MEAN LOW WATER (-0.40' NGVD 29)

CITY OF NAPLES, FLORIDA — ON THE GULF

ENGINEER OF RECORD:
JEFFREY R. TABAR - FL P.E. #54094

| REV | DATE | DESCRIPTION |
|---|---|---|
| | | ORIGINAL ISSUED DATE : |

DATE:

NOTICE:
THE INFORMATION IN THIS DOCUMENT WAS PREPARED BY STANTEC. WHILE STANTEC HAS TAKEN ALL REASONABLE STEPS TO ENSURE THAT THE INFORMATION CONTAINED IN THIS DOCUMENT IS CORRECT AT THE TIME IT WAS PREPARED, STANTEC MAKES NO GUARANTEE THAT COMPARISON OF THE INFORMATION CONTAINED IN THIS DOCUMENT WITH OTHER DOCUMENTS WILL NOT REVEAL DISCREPANCIES. ANY ALTERATIONS TO THIS DOCUMENT WILL NOT BE REFLECTED IN THE VERSION OF STANTEC DOCUMENTS HOSTED ON THE OWNER'S WEBSITE. STANTEC ASSUMES NO RESPONSIBILITY FOR ANY DOCUMENT LEAVES THE POSSESSION OF STANTEC IN ELECTRONIC FORMAT. ANY USE OF THIS DOCUMENT TO CAUSE DAMAGE TO PROPERTY, PERSONAL INJURY OR DEATH, IF MODIFIED, REUSED, OR REPURPOSED IN ANY WAY. IF THIS DOCUMENT IS NEEDED, CONTACT STANTEC TO REQUEST THE APPROPRIATE FORMAT.
THIS DOCUMENT MUST BE COMPARED TO THE ORIGINAL HARD COPY SIGNED AND SEALED BY THE ENGINEER. ANY ALTERATIONS OR MODIFICATIONS HAVE BEEN MADE TO THE DOCUMENT OR ITS CONTENTS SUBSEQUENT TO THE ORIGINAL SIGNING AND SEALING BY THE ENGINEER. ANY ALTERATIONS OR MODIFICATIONS TO THE INFORMATION CONTAINED IN THIS DOCUMENT WILL NOT BE REFLECTED IN THE VERSION OF STANTEC DOCUMENTS HOSTED ON THE OWNER'S WEBSITE. STANTEC ASSUMES NO RESPONSIBILITY FOR ANY DOCUMENT LEAVES THE POSSESSION OF STANTEC IN ELECTRONIC FORMAT. ANY USE OF THIS DOCUMENT TO CAUSE DAMAGE TO PROPERTY, PERSONAL INJURY OR DEATH, IF MODIFIED, REUSED, OR REPURPOSED IN ANY WAY. IF THIS DOCUMENT IS NEEDED, CONTACT STANTEC TO REQUEST THE APPROPRIATE FORMAT.
THIS DOCUMENT MUST BE COMPARED TO THE ORIGINAL HARD COPY SIGNED AND SEALED BY THE ENGINEER. ANY ALTERATIONS OR MODIFICATIONS HAVE BEEN MADE TO THE DOCUMENT OR ITS CONTENTS SUBSEQUENT TO THE ORIGINAL SIGNING AND SEALING BY THE ENGINEER. ANY ALTERATIONS OR MODIFICATIONS TO THE INFORMATION CONTAINED IN THIS DOCUMENT WILL NOT BE REFLECTED IN THE VERSION OF STANTEC DOCUMENTS HOSTED ON THE OWNER'S WEBSITE. STANTEC ASSUMES NO RESPONSIBILITY FOR ANY DOCUMENT LEAVES THE POSSESSION OF STANTEC IN ELECTRONIC FORMAT. ANY USE OF THIS DOCUMENT TO CAUSE DAMAGE TO PROPERTY, PERSONAL INJURY OR DEATH, IF MODIFIED, REUSED, OR REPURPOSED IN ANY WAY. IF THIS DOCUMENT IS NEEDED, CONTACT STANTEC TO REQUEST THE APPROPRIATE FORMAT.
"SIGNED" TO THE ORIGINAL HARD COPY SIGNED AND SEALED BY THE ENGINEER. ANY ALTERATIONS OR MODIFICATIONS HAVE BEEN MADE TO THE DOCUMENT OR ITS CONTENTS SUBSEQUENT TO THE ORIGINAL SIGNING AND SEALING BY THE ENGINEER. ANY ALTERATIONS OR MODIFICATIONS TO THE INFORMATION CONTAINED IN THIS DOCUMENT WILL NOT BE REFLECTED IN THE VERSION OF STANTEC DOCUMENTS HOSTED ON THE OWNER'S WEBSITE. STANTEC ASSUMES NO RESPONSIBILITY FOR ANY DOCUMENT LEAVES THE POSSESSION OF STANTEC IN ELECTRONIC FORMAT. ANY USE OF THIS DOCUMENT TO CAUSE DAMAGE TO PROPERTY, PERSONAL INJURY OR DEATH, IF MODIFIED, REUSED, OR REPURPOSED IN ANY WAY. IF THIS DOCUMENT IS NEEDED, CONTACT STANTEC TO REQUEST THE APPROPRIATE FORMAT.
OR IMPLIED CONCERNING THE ACCURACY OF THE INFORMATION CONTAINED IN THIS DOCUMENT WHEN IT IS TRANSMITTED OR REVIEWED BY COMPUTER OR OTHER ELECTRONIC MEANS.

CLIENT: CITY OF NAPLES
735 8TH STREET SOUTH
NAPLES, FL 34102

PROJECT: EAST NAPLES BAY DREDGING

TITLE: CROSS SECTIONS - CANAL U-U

Stantec
WWW.STANTEC.COM
5801 PELICAN BAY BLVD
SUITE 300
NAPLES, FL 34108
TEL. (239) 649-4040

| | |
|---|---|
| JOB NO.: | 2028113191 |
| DRAWN: | KHN |
| DESIGN: | MSS |
| CHECKED: | JRT |
| APPROVED: | MSS |
| SHEET NO. | C-255 |

100% CONSTRUCTION PLANS

User Name: rdhanbera
Drawing Name: \\Us0525-ppfss01\wrkgroup2\2028\active\177311281\Stantec\East Naples Bay - 2019\DWG\Construction Drawings 22x34\C-202.dwg
Oct 15, 2020 - 4:08pm

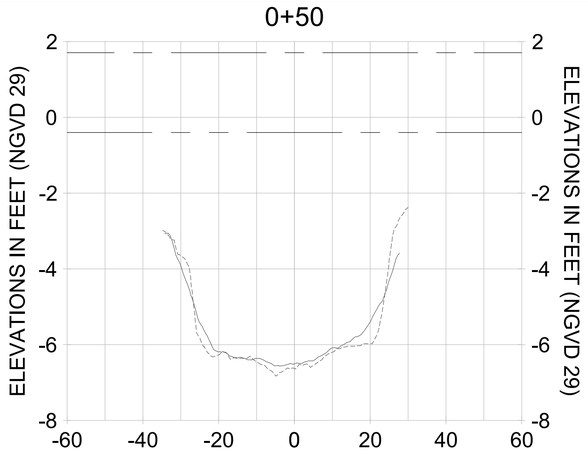


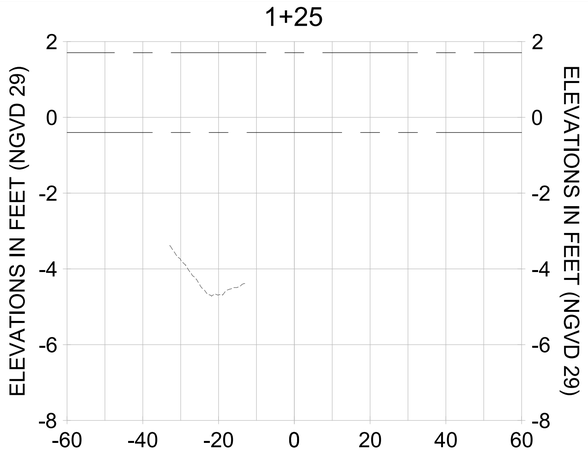


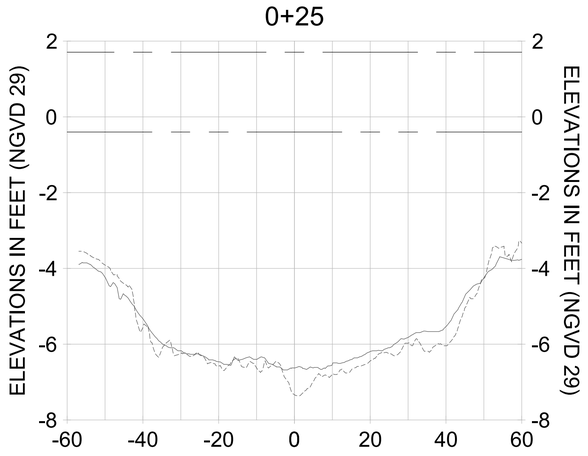


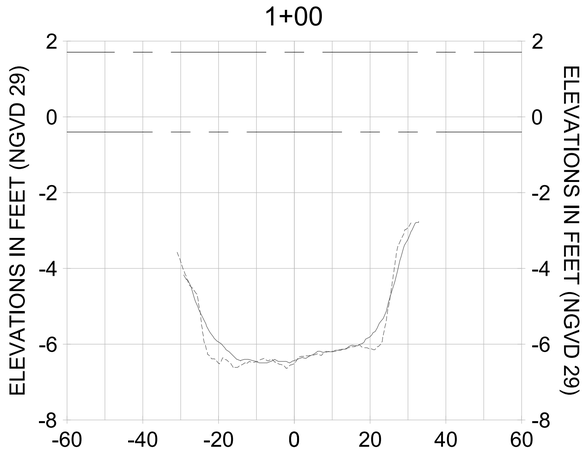


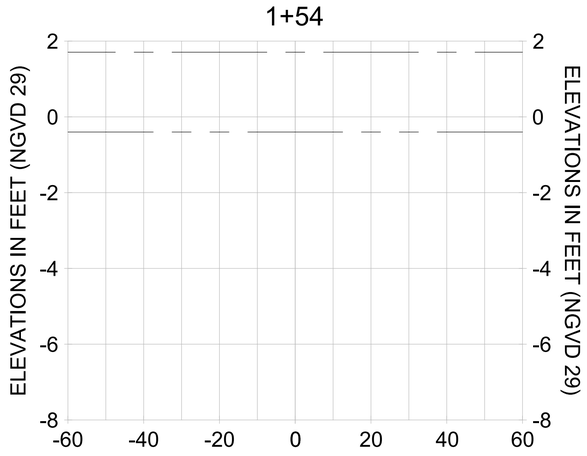


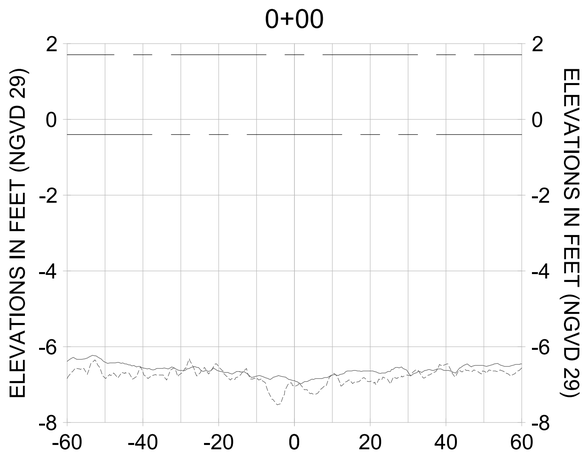


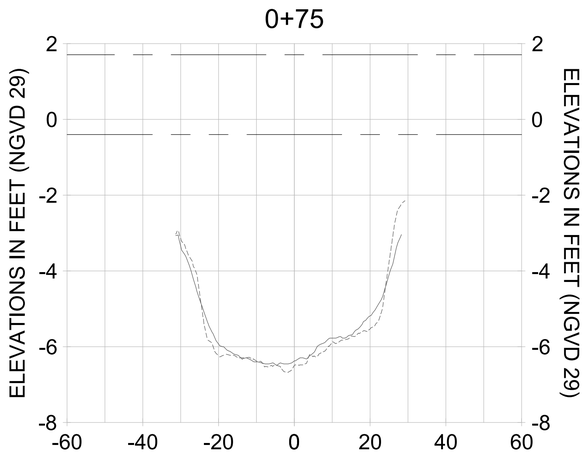


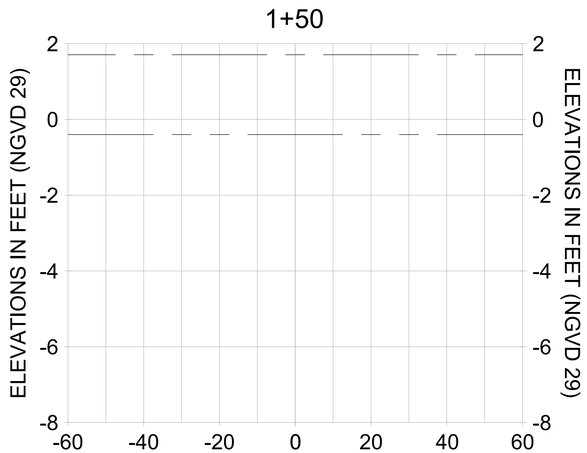


HORIZONTAL SCALE: 1" = 20'
VERTICAL SCALE: 1" = 2'

LEGEND:
- AS-BUILT SURVEY (AUGUST 2012)
- MULTI-BEAM SURVEY (AUGUST 2019)
- DREDGE TEMPLATE (-5.4' NGVD 29)
- DREDGE REMOVAL (TO -5.4' NGVD 29)
- MEAN HIGH WATER (1.71' NGVD 29)
- MEAN LOW WATER (-0.40' NGVD 29)

CITY OF NAPLES, FLORIDA — ON THE GULF

| BY | DATE | DESCRIPTION |
|---|---|---|
| | | ORIGINAL ISSUED DATE : |

ENGINEER OF RECORD:
JEFFREY R. TABAR - FL P.E. #54094

DATE:

NOTICE:
THE INFORMATION IN THIS DOCUMENT WAS PREPARED BY STANTEC. WHILE STANTEC HAS TAKEN ALL REASONABLE STEPS TO ENSURE THAT THE INFORMATION CONTAINED IN THIS DOCUMENT IS ACCURATE, STANTEC MAKES NO GUARANTEE THAT COMPARES ON THE SOUTHERN IT CANNOT GUARANTEE THAT THE INFORMATION WILL NOT BE ALTERED. THIS DOCUMENT WILL NOT BE MADE BY ALTERATIONS OR MODIFICATIONS HAVE BEEN MADE TO THE DOCUMENT BY PERSONS OTHER THAN STANTEC. IF THE DOCUMENT LEAVES THE POSSESSION OF STANTEC CHANGES MAY BE MADE TO THE DOCUMENT WITHOUT THE KNOWLEDGE OF STANTEC. STANTEC WILL NOT BE LIABLE FOR ANY PERSONAL INJURY OR DEATH, IF DAMAGE TO PROPERTY, PERSONAL INJURY OR DEATH RESULTS FROM THE USE OF THIS DOCUMENT BY ANY PERSON OTHER THAN STANTEC. IF THIS DOCUMENT MUST BE COMPARED TO THE ORIGINAL HARD COPY SEALED BY THE ENGINEER, CONTACT STANTEC TO VERIFY THE INFORMATION CONTAINED IN THIS DOCUMENT IS ACCURATE. IF ANY DISCREPANCIES ARE FOUND BETWEEN THE DOCUMENT AND THE ORIGINAL, STANTEC SHALL NOT BE LIABLE FOR ANY DAMAGES RESULTING FROM THE USE OF THE DOCUMENT. IF ANY DISCREPANCIES ARE FOUND BETWEEN THE DOCUMENT AND THE ORIGINAL, STANTEC MAKES NO WARRANTIES EXPRESS OR IMPLIED CONCERNING THE ACCURACY OF THE INFORMATION CONTAINED IN THIS DOCUMENT. IF THIS DOCUMENT IS TRANSMITTED BY COMPUTER OR OTHER ELECTRONIC MEANS

CLIENT: CITY OF NAPLES
735 8TH STREET SOUTH
NAPLES, FL 34102

PROJECT: EAST NAPLES BAY DREDGING

TITLE: CROSS SECTIONS - CANAL T-T

Stantec
WWW.STANTEC.COM
5801 PELICAN BAY BLVD
SUITE 300
NAPLES, FL 34108
TEL. (239) 649-4040

| | |
|---|---|
| JOB NO.: | 2028113191 |
| DRAWN: | KHN |
| DESIGN: | MSS |
| CHECKED: | JRT |
| APPROVED: | MSS |
| SHEET NO. | C-256 |

100% CONSTRUCTION PLANS

User Name: rcharrbera
Drawing Name: \\Us0525-ppfss01\wrkgroup2\2028\active\173112811\Stantec\East Naples Bay - 2019\DWG\Construction Drawings 22x34\C-202.dwg Oct 15, 2020 - 4:08pm

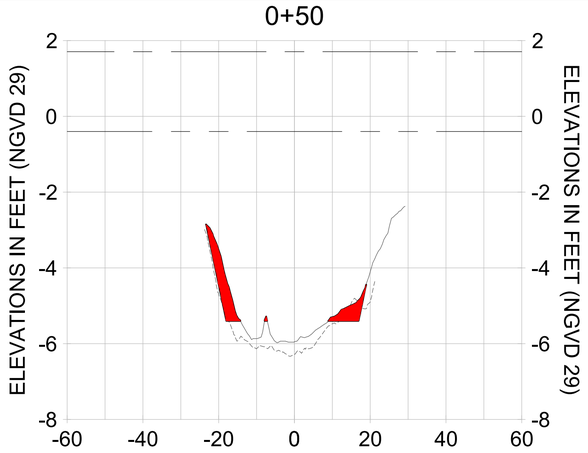


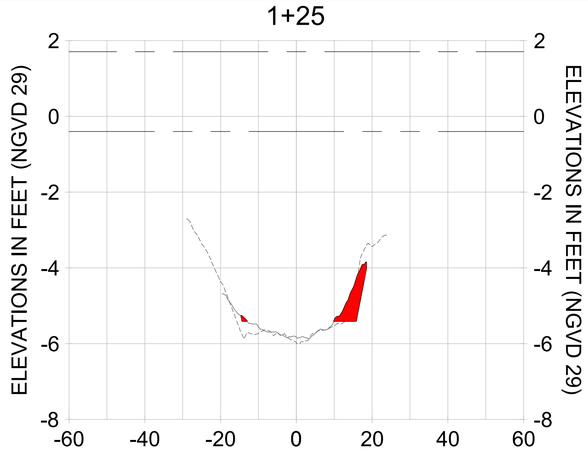


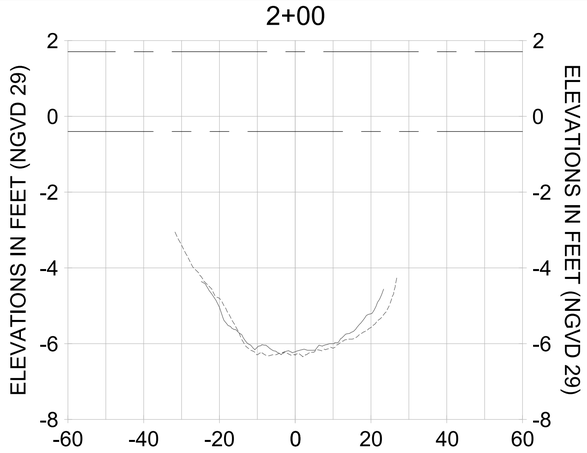


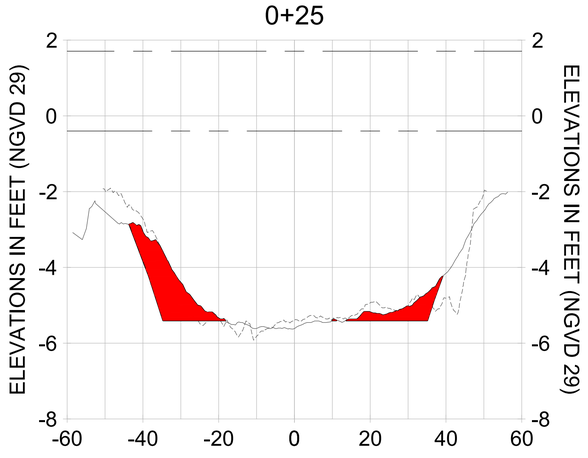


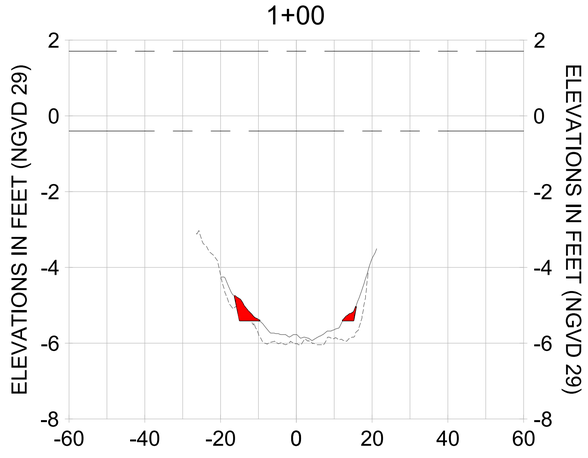


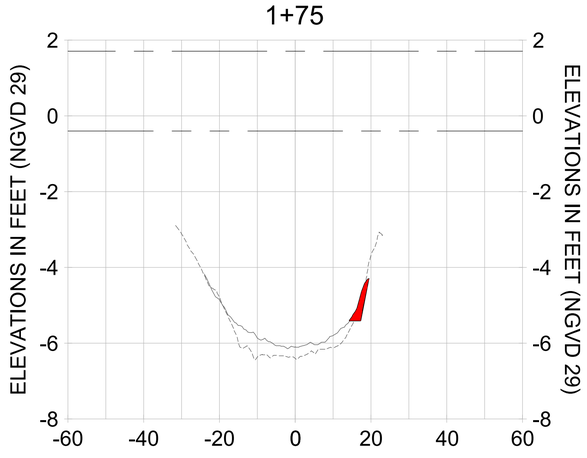


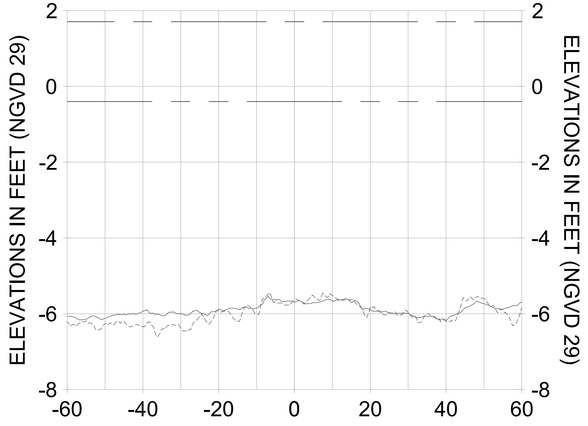


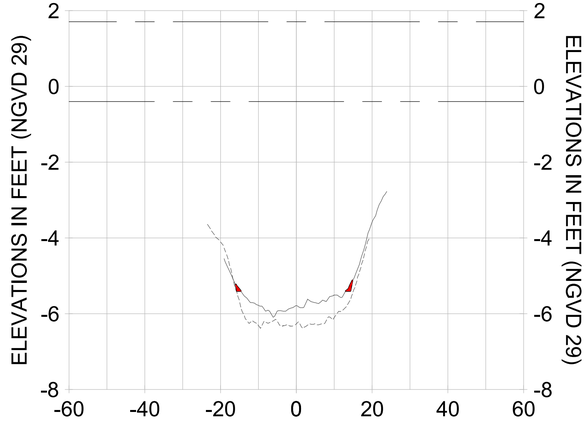


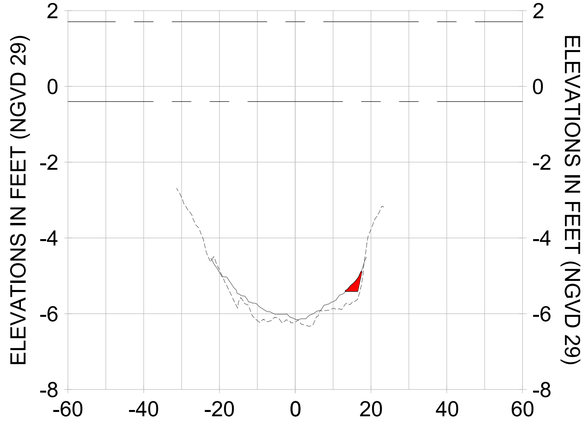


HORIZONTAL SCALE: 1" = 20'
VERTICAL SCALE: 1" = 2'

LEGEND:
- AS-BUILT SURVEY (AUGUST 2012)
- MULTI-BEAM SURVEY (AUGUST 2019)
- DREDGE TEMPLATE (-5.4' NGVD 29)
- DREDGE REMOVAL (TO -5.4' NGVD 29)
- MEAN HIGH WATER (1.71' NGVD 29)
- MEAN LOW WATER (-0.40' NGVD 29)

CITY OF NAPLES, FLORIDA — ON THE GULF

| REV | DATE | DESCRIPTION |
|---|---|---|
| | | ORIGINAL ISSUED DATE : |

ENGINEER OF RECORD:
JEFFREY R. TABAR - FL P.E. #54094

DATE:

NOTICE:
THE INFORMATION IN THIS DOCUMENT WAS PREPARED BY STANTEC. WHILE STANTEC HAS TAKEN ALL REASONABLE STEPS TO ENSURE THAT THE INFORMATION CONTAINED IN THIS DOCUMENT IS CORRECT AT THE TIME IT WAS PREPARED, IT CANNOT GUARANTEE THAT CHANGES OR ALTERATIONS TO THIS DOCUMENT WILL NOT BE MADE BY OTHERS AFTER THIS DOCUMENT LEAVES THE POSSESSION OF STANTEC. STANTEC ACCEPTS NO RESPONSIBILITY FOR ANY DEFICIENCIES, LOSS OR DAMAGE TO PROPERTY, PERSONAL INJURY OR DEATH, IF ANY, ARISING OUT OF CHANGES OR ALTERATIONS MADE TO THIS DOCUMENT BY ANYONE OTHER THAN STANTEC. IF THIS DOCUMENT IS NEEDED, CONTACT SHOULD BE MADE DIRECTLY TO THE ORIGINAL STANTEC MARKED DOCUMENT.
THIS DOCUMENT MUST BE COMPARED TO THE ORIGINAL HARD COPY SIGNED AND SEALED BY THE ENGINEER OF RECORD. IF ANY DISCREPANCIES ARE FOUND, NOTIFY STANTEC IMMEDIATELY. STANTEC HAS NO RESPONSIBILITY FOR ANY ALTERATIONS OR MODIFICATIONS HAVE BEEN MADE TO THE DOCUMENTATION TRANSMITTED OR REVIEWED BY OTHERS. IF THE DOCUMENTATION TRANSMITTED OR REVIEWED BY OTHERS IS TO BE USED, STANTEC SHOULD BE RETAINED TO UPDATE THE ORIGINAL. STANTEC MAKES NO WARRANTIES EXPRESS OR IMPLIED CONCERNING THE ACCURACY OF THE INFORMATION CONTAINED IN THIS DOCUMENT IF IT IS TRANSMITTED BY COMPUTER OR OTHER ELECTRONIC MEANS.

CLIENT: CITY OF NAPLES
735 8TH STREET SOUTH
NAPLES, FL 34102

PROJECT: EAST NAPLES BAY DREDGING

TITLE: CROSS SECTIONS - CANAL S-S

Stantec
WWW.STANTEC.COM
5801 PELICAN BAY BLVD
SUITE 300
NAPLES, FL 34108
TEL. (239) 649-4040

| | |
|---|---|
| JOB NO.: | 2028113191 |
| DRAWN: | KHN |
| DESIGN: | MSS |
| CHECKED: | JRT |
| APPROVED: | MSS |
| SHEET NO. | C-257 |

100% CONSTRUCTION PLANS

User Name: rchambers
Drawing Name: \\Ldb3525-ppfsb01\workgroup2\2028\active\173112811\Stantec\East Naples Bay - 2019\DWG\Construction Drawings 22x34\C-202.dwg Oct 15, 2020 - 4:08pm

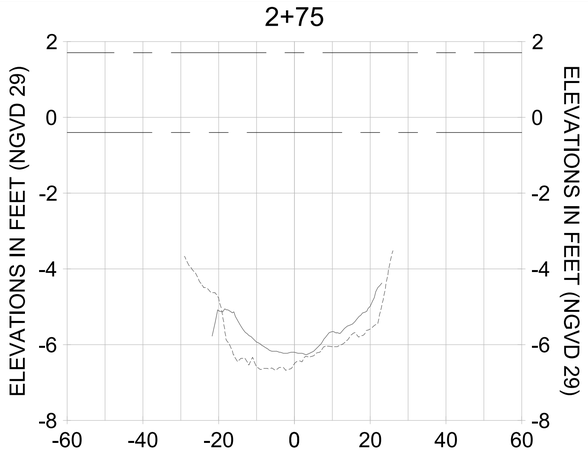


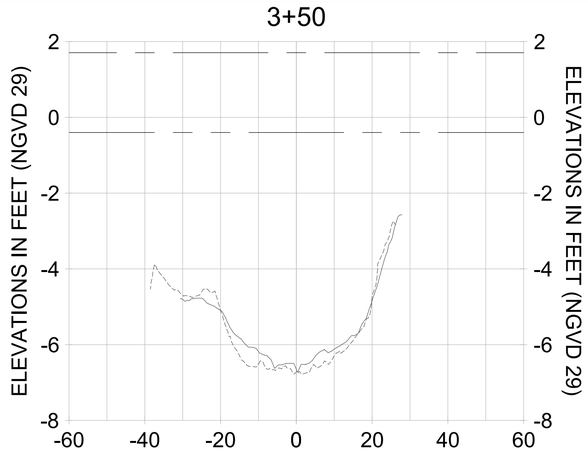


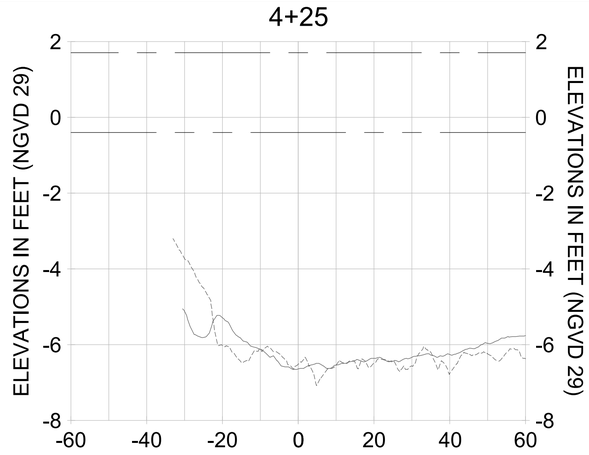


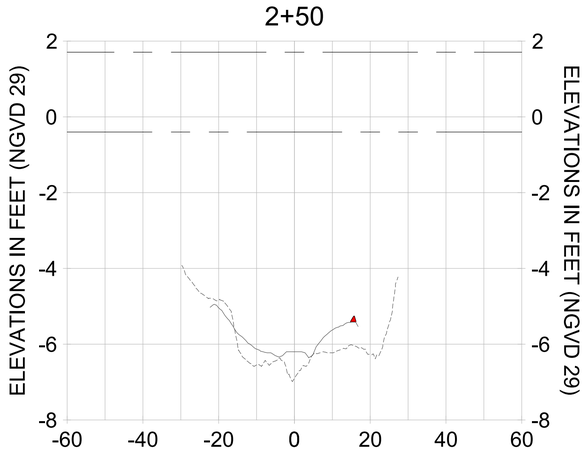


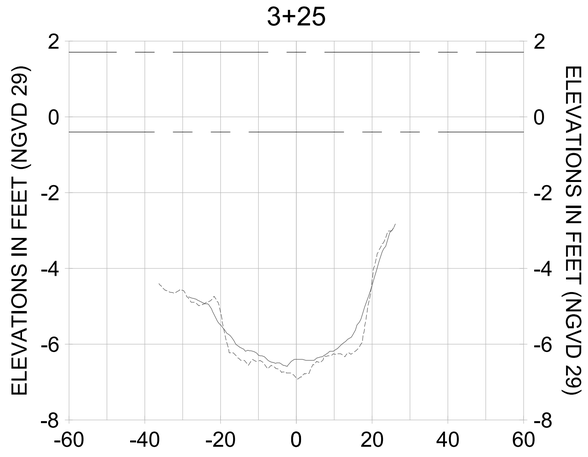


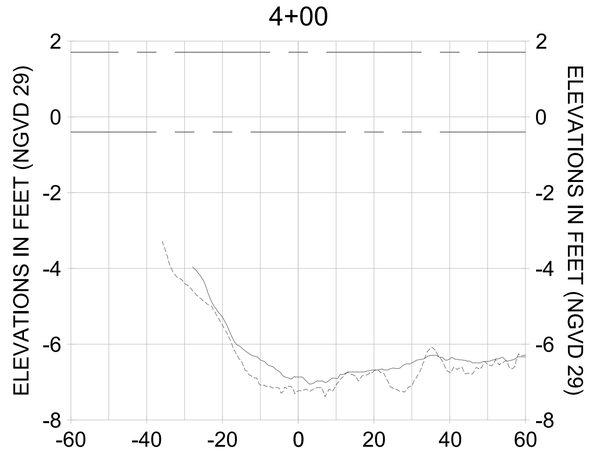


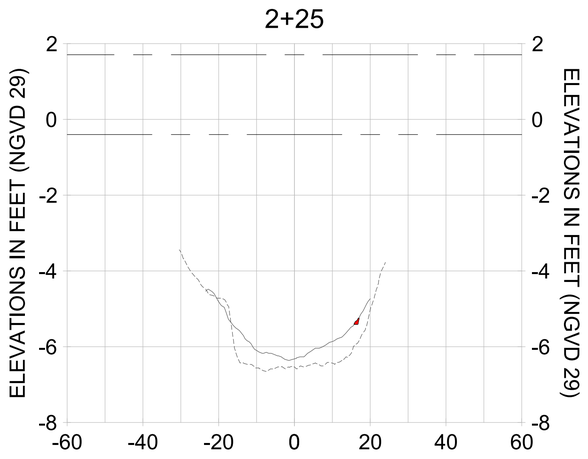


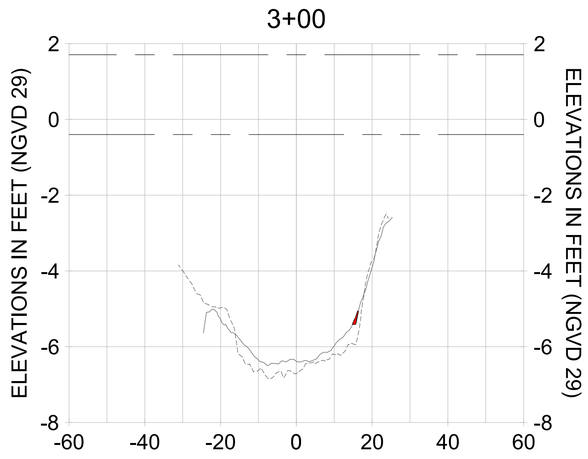


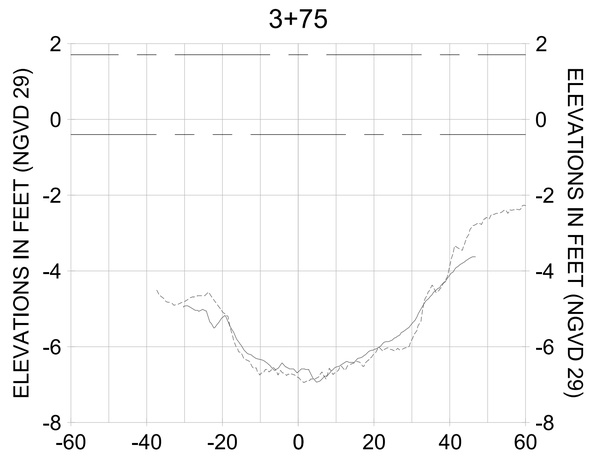


HORIZONTAL SCALE: 1" = 20'
VERTICAL SCALE: 1" = 2'

LEGEND:
- AS-BUILT SURVEY (AUGUST 2012)
- MULTI-BEAM SURVEY (AUGUST 2019)
- DREDGE TEMPLATE (-5.4' NGVD 29)
- DREDGE REMOVAL (TO -5.4' NGVD 29)
- MEAN HIGH WATER (1.71' NGVD 29)
- MEAN LOW WATER (-0.40' NGVD 29)

CITY OF NAPLES, FLORIDA — ON THE GULF

| REV | DATE | DESCRIPTION |
|---|---|---|
| | | ORIGINAL ISSUED DATE : |

ENGINEER OF RECORD:
JEFFREY R. TABAR - FL P.E. #54094

DATE:

NOTICE:
THE INFORMATION IN THIS DOCUMENT WAS PREPARED BY STANTEC. WHILE STANTEC HAS TAKEN ALL REASONABLE STEPS TO ENSURE THAT THE INFORMATION CONTAINED IN THIS DOCUMENT IS ACCURATE AND COMPLETE, STANTEC WILL NOT BE LIABLE FOR ANY ERRORS OR OMISSIONS IN THIS DOCUMENT. ANY ALTERATIONS TO THIS DOCUMENT WILL NOT BE REPRESENTED AS BEING THE WORK OF STANTEC. IF THIS DOCUMENT LEAVES THE POSSESSION OF STANTEC IN ELECTRONIC FORMAT, THE RECIPIENT AGREES TO HOLD HARMLESS AND INDEMNIFY STANTEC FOR ANY DAMAGE TO PROPERTY, PERSONAL INJURY OR DEATH, IF ALTERATIONS OR MODIFICATIONS HAVE BEEN MADE TO THIS DOCUMENT BY ANY PARTY OTHER THAN STANTEC. IF THIS DOCUMENT IS NEEDED, CONTACT STANTEC TO OBTAIN A PAPER COPY.
THIS DOCUMENT MUST BE COMPARED TO THE ORIGINAL HARD COPY SEALED BY A REGISTERED PROFESSIONAL ENGINEER TO INSURE THE ACCURACY OF THE INFORMATION CONTAINED HEREIN. STANTEC WILL NOT BE LIABLE FOR ANY ALTERATIONS OR MODIFICATIONS HAVE BEEN MADE TO THE DOCUMENT BY ANY PARTY OTHER THAN STANTEC. IF THIS DOCUMENT IS TRANSMITTED OR REVIEWED BY COMPUTER OR OTHER ELECTRONIC MEANS, STANTEC MAKES NO WARRANTIES, EXPRESS OR IMPLIED, CONCERNING THE ACCURACY OF THE INFORMATION CONTAINED IN THIS DOCUMENT. THE RECIPIENT AGREES TO THE ORIGINAL STANTEC MARKED HARD COPY SEALED BY A REGISTERED PROFESSIONAL ENGINEER SHALL CONTROL IN THE EVENT OF ANY DISCREPANCY WITH THE INFORMATION CONTAINED IN THIS DOCUMENT IF IT IS TRANSMITTED OR REVIEWED BY COMPUTER OR OTHER ELECTRONIC MEANS

CLIENT: **CITY OF NAPLES**
735 8TH STREET SOUTH
NAPLES, FL 34102

PROJECT: **EAST NAPLES BAY DREDGING**

TITLE: **CROSS SECTIONS - CANAL S-S**

Stantec
WWW.STANTEC.COM
5801 PELICAN BAY BLVD
SUITE 300
NAPLES, FL 34108
TEL. (239) 643-4040

| | |
|---|---|
| JOB NO.: | 2028113191 |
| DRAWN: | KHN |
| DESIGN: | MSS |
| CHECKED: | JRT |
| APPROVED: | MSS |
| SHEET NO. | C-258 |

100% CONSTRUCTION PLANS

User Name: rcharrbera
Drawing Name: \\Us0525-ppfss01\wrkgroup2\2028\active\173112811\Stantec\East Naples Bay - 2019\DWG\Construction Drawings 22x34\C-202.dwg
Oct 15, 2020 - 4:08pm

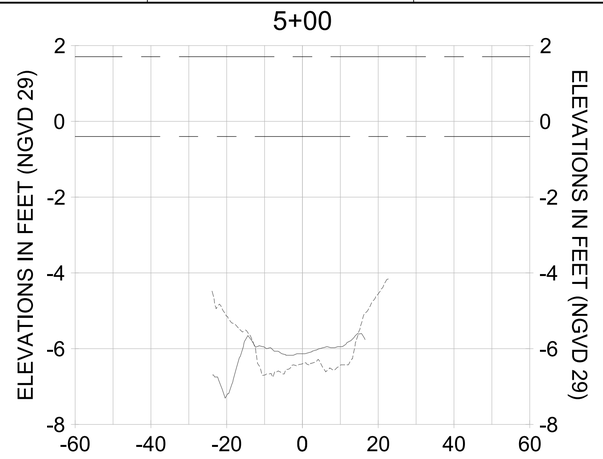


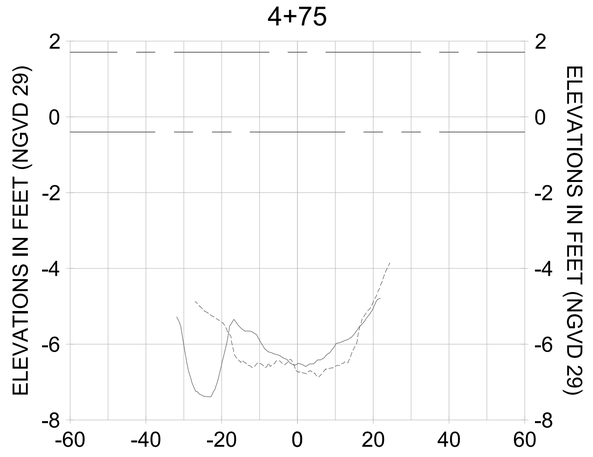


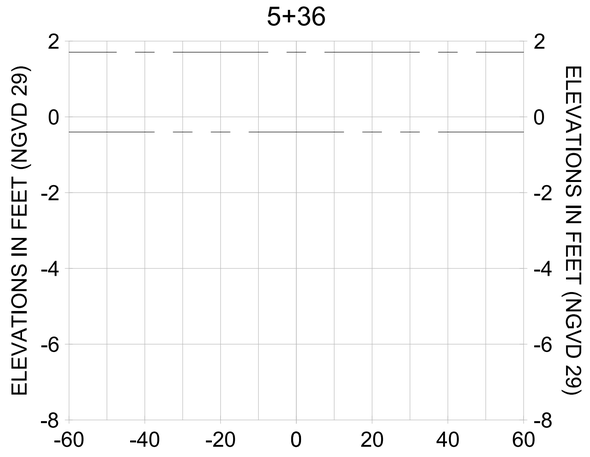


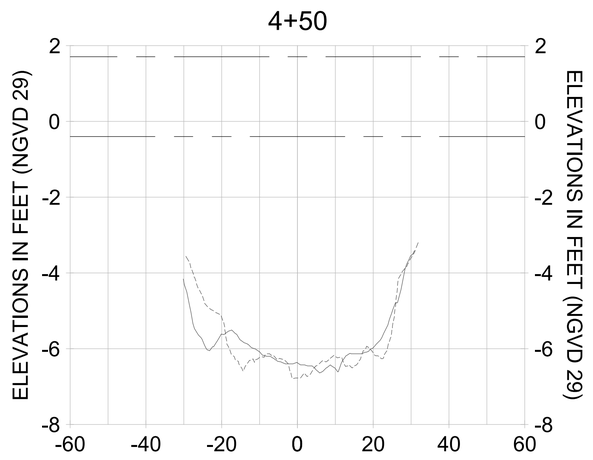


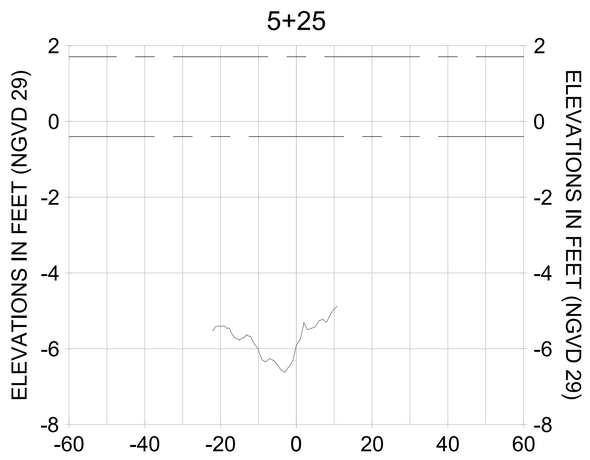


HORIZONTAL SCALE: 1" = 20'
VERTICAL SCALE: 1" = 2'

LEGEND:
- AS-BUILT SURVEY (AUGUST 2012)
- MULTI-BEAM SURVEY (AUGUST 2019)
- DREDGE TEMPLATE (-5.4' NGVD 29)
- DREDGE REMOVAL (TO -5.4' NGVD 29)
- MEAN HIGH WATER (1.71' NGVD 29)
- MEAN LOW WATER (-0.40' NGVD 29)

CITY OF NAPLES, FLORIDA
ON THE GULF

| REV. BY | DATE | DESCRIPTION |
|---|---|---|
| 1 | | |
| 2 | | |
| 3 | | |
| 4 | | |
| 5 | | |
| 6 | | |
| 7 | | |
| 8 | | |

ORIGINAL ISSUED DATE :

ENGINEER OF RECORD:
JEFFREY R. TABAR - FL P.E. #54094

DATE:

NOTICE:
THE INFORMATION IN THIS DOCUMENT WAS PREPARED BY STANTEC. WHILE STANTEC HAS TAKEN ALL REASONABLE STEPS TO ASSURE THE ACCURACY OF THE INFORMATION CONTAINED IN THIS DOCUMENT, IT CANNOT GUARANTEE THAT ALL ALTERATIONS TO THIS DOCUMENT WILL NOT BE MADE BY PERSONS OTHER THAN STANTEC. PERSONNEL AFTER THE DOCUMENT LEAVES THE POSSESSION OF STANTEC. CHANGES OR ALTERATIONS MAY BE SAFETY RELATED AND RESULT IN DAMAGE TO PROPERTY, PERSONAL INJURY OR DEATH. IF VERIFICATION OF THE INFORMATION CONTAINED IN THIS DOCUMENT IS NEEDED, CONTACT SHOULD BE MADE DIRECTLY WITH STANTEC.
THIS DOCUMENT MUST BE COMPARED TO THE ORIGINAL HARD COPY, WITH CERTIFIED RAISED SEAL IF APPLICABLE, IN ORDER TO ASSURE THE ACCURACY OF THE INFORMATION CONTAINED THEREIN AND TO FURTHER INSURE THAT NO CHANGES, ALTERATIONS OR MODIFICATIONS HAVE BEEN MADE TO THE DOCUMENT. NO RELIANCE SHOULD EVER BE MADE ON A DOCUMENT WHICH IS TRANSMITTED OR REVIEWED BY COMPUTER OR OTHER ELECTRONIC MEANS UNLESS IT IS FIRST COMPARED TO THE ORIGINAL STANTEC MAKES NO WARRANTIES EXPRESS OR IMPLIED, CONCERNING THE ACCURACY OF THE INFORMATION CONTAINED IN ANY DOCUMENT TRANSMITTED OR REVIEWED BY COMPUTER OR OTHER ELECTRONIC MEANS.

CLIENT
**CITY OF NAPLES**
735 8TH STREET SOUTH
NAPLES, FL 34102

PROJECT
**EAST NAPLES BAY DREDGING**

TITLE
**CROSS SECTIONS - CANAL S-S**

Stantec
WWW.STANTEC.COM
5801 PELICAN BAY BLVD
SUITE 300
NAPLES, FL 34108
TEL. (239) 649-4040

| | |
|---|---|
| JOB NO.: | 2028113191 |
| DRAWN: | KHN |
| DESIGN: | MSS |
| CHECKED: | JRT |
| APPROVED: | MSS |
| SHEET NO. | C-259 |

100% CONSTRUCTION PLANS

User Name: rchambers
Drawing Name: \\Us0525-ppfss01\workgroup\2028\active\177311281\Stantec\East Naples Bay - 2019\DWG\Construction Drawings 22x34\C-202.dwg Oct 15, 2020 - 4:09pm

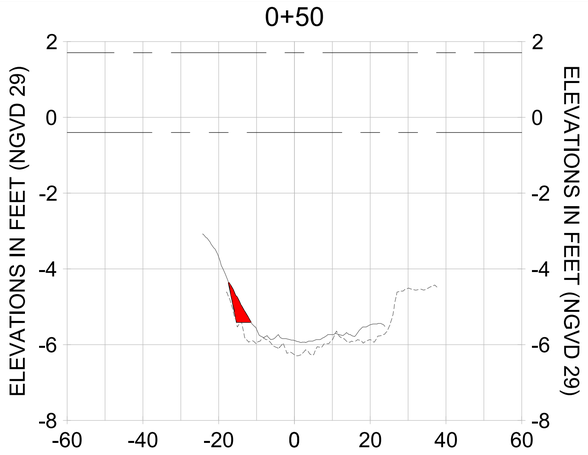


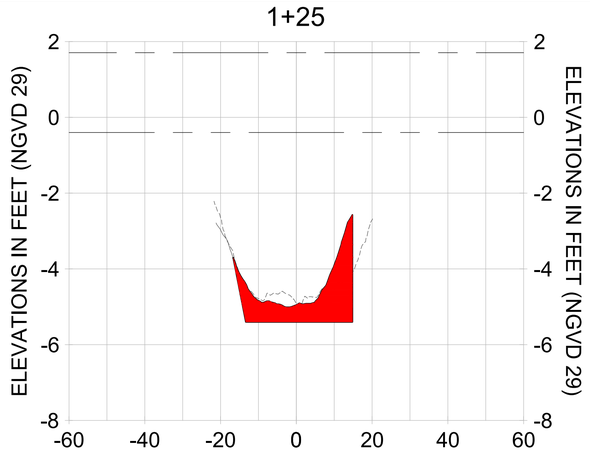


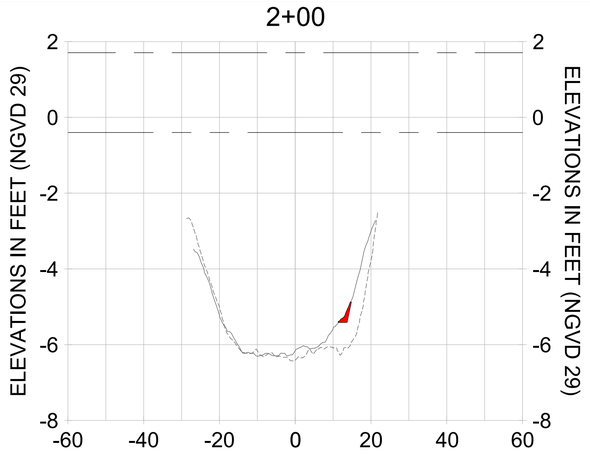


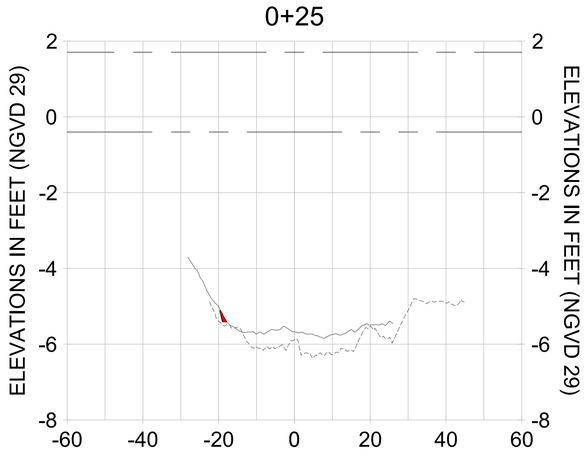


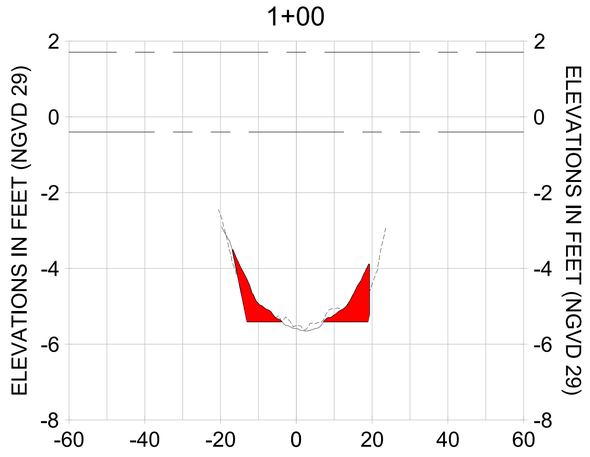


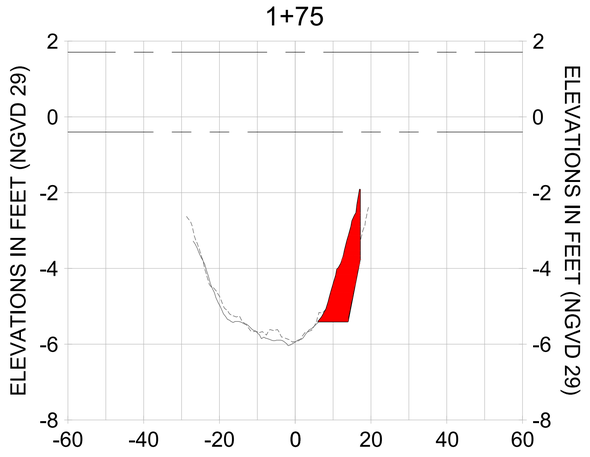


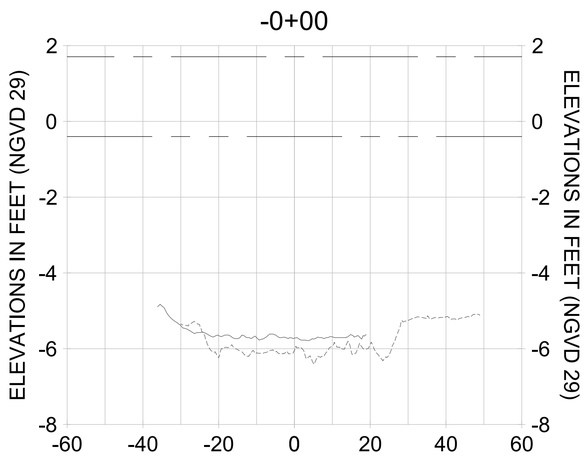


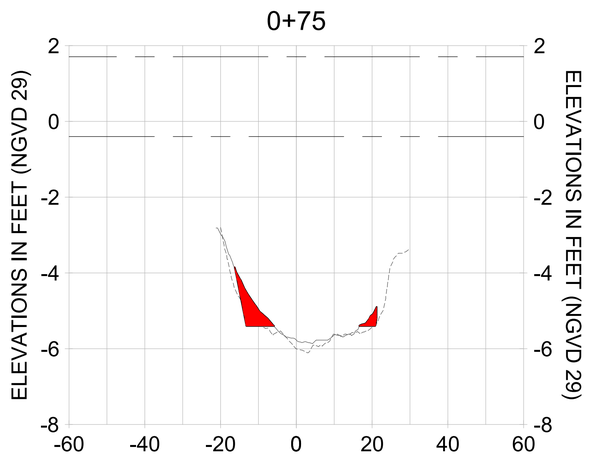


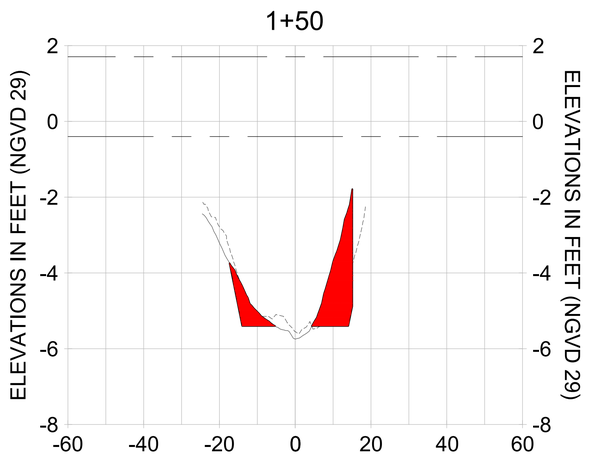


HORIZONTAL SCALE: 1" = 20'
VERTICAL SCALE: 1" = 2'

LEGEND:
- AS-BUILT SURVEY (AUGUST 2012)
- MULTI-BEAM SURVEY (AUGUST 2019)
- DREDGE TEMPLATE (-5.4' NGVD 29)
- DREDGE REMOVAL (TO -5.4' NGVD 29)
- MEAN HIGH WATER (1.71' NGVD 29)
- MEAN LOW WATER (-0.40' NGVD 29)

CITY OF NAPLES, FLORIDA — ON THE GULF

| REV | DATE | DESCRIPTION |
|---|---|---|
| | | ORIGINAL ISSUED DATE : |

ENGINEER OF RECORD:
JEFFREY R. TABAR - FL P.E. #54094

DATE:

NOTICE:
THE INFORMATION IN THIS DOCUMENT WAS PREPARED BY STANTEC. WHILE STANTEC HAS TAKEN ALL REASONABLE STEPS TO ENSURE THAT THE INFORMATION CONTAINED IN THIS DOCUMENT IS CORRECT AT THE TIME IT WAS PREPARED, IT CANNOT GUARANTEE THAT COMPLETENESS OR ACCURACY WILL NOT BE IMPAIRED BY ALTERATIONS TO THIS DOCUMENT WILL NOT BE MADE BY ANY PARTY OTHER THAN STANTEC WITHOUT THE PRIOR WRITTEN CONSENT OF STANTEC. STANTEC ACCEPTS NO RESPONSIBILITY FOR ANY DEFICIENCIES, MISUSES OR MISINTERPRETATIONS THAT MAY ARISE FROM THIS DOCUMENT LEAVES THE POSSESSION OF STANTEC, INCLUDING BUT NOT LIMITED TO ANY DEFICIENCIES, MISUSES OR MISINTERPRETATIONS THAT ARISE FROM POOR OR INCOMPLETE REPRODUCTION OF THIS DOCUMENT OR ANY ALTERATIONS TO IT. IN ADDITION, STANTEC ACCEPTS NO RESPONSIBILITY FOR ANY DAMAGE TO PROPERTY, PERSONAL INJURY OR DEATH, IF THIS DOCUMENT HAS BEEN USED FOR PURPOSES OTHER THAN THOSE FOR WHICH IT WAS PREPARED. IF THIS DOCUMENT MUST BE COMPARED TO THE ORIGINAL HARD COPY SIGNED AND SEALED BY STANTEC, OR IF ANY QUESTIONS ARISE CONCERNING THE ACCURACY OF THE INFORMATION CONTAINED IN THIS DOCUMENT, CONTACT STANTEC TO REQUEST A COPY OF THE ORIGINAL. STANTEC MAKES NO WARRANTIES EXPRESS OR IMPLIED CONCERNING THE ACCURACY OF THE INFORMATION CONTAINED IN THIS DOCUMENT IF IT HAS BEEN TRANSMITTED OR REVIEWED BY COMPUTER OR OTHER ELECTRONIC MEANS.

CLIENT: CITY OF NAPLES
735 8TH STREET SOUTH
NAPLES, FL 34102

PROJECT: EAST NAPLES BAY DREDGING

TITLE: CROSS SECTIONS - CANAL R-R

Stantec
WWW.STANTEC.COM
5801 PELICAN BAY BLVD
SUITE 300
NAPLES, FL 34108
TEL. (239) 643-4040

| | |
|---|---|
| JOB NO.: | 2028113191 |
| DRAWN: | KHN |
| DESIGN: | MSS |
| CHECKED: | JRT |
| APPROVED: | MSS |
| SHEET NO. | C-260 |

100% CONSTRUCTION PLANS

User Name: rcharrbera
Drawing Name: \\Us0525-ppfs01\workgroup2\028\active\173112811\Stantec\East Naples Bay - 2019\DWG\Construction Drawings 22x34\C-202.dwg Oct 15, 2020 - 4:09pm

2+75

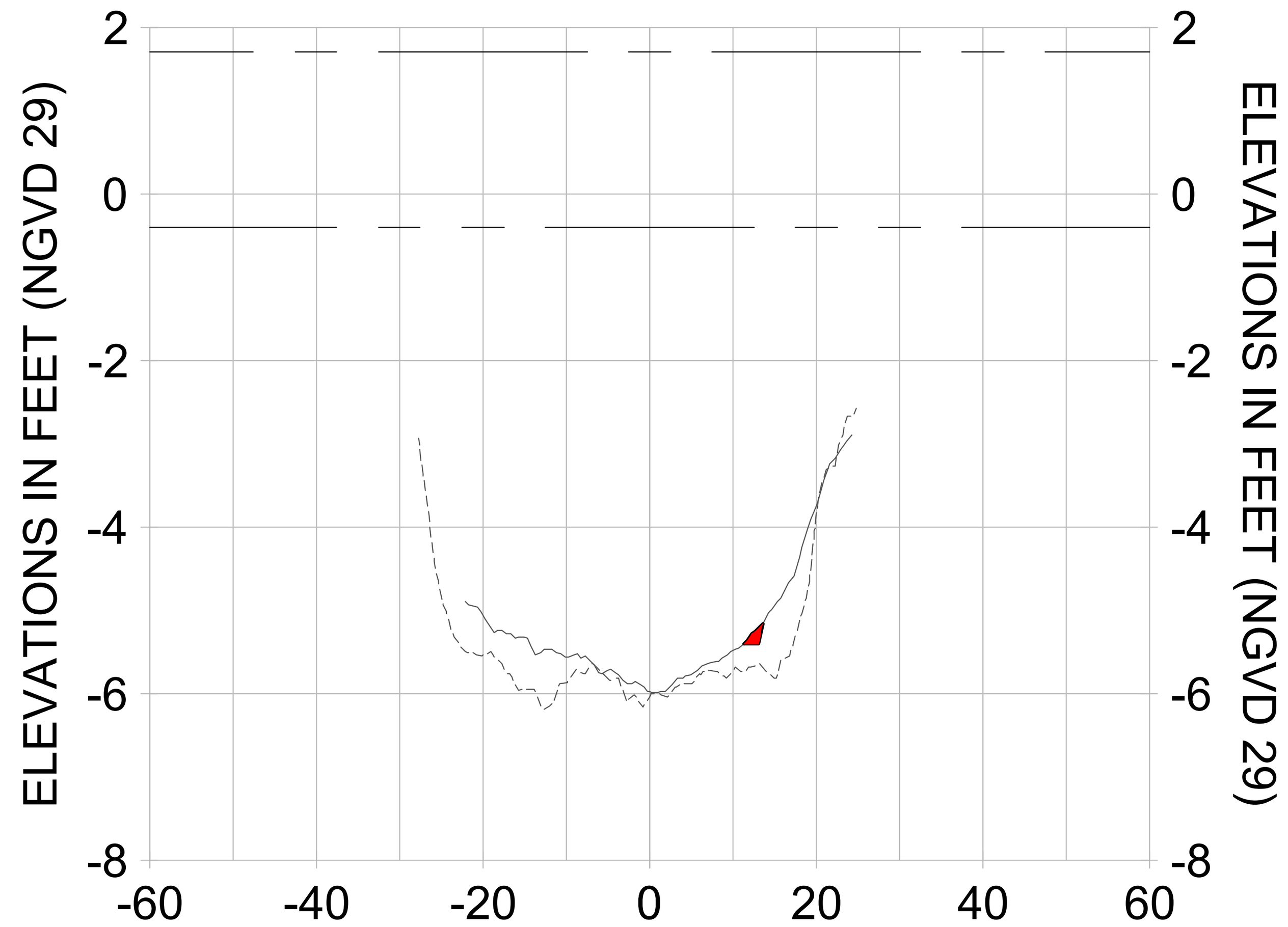


3+50

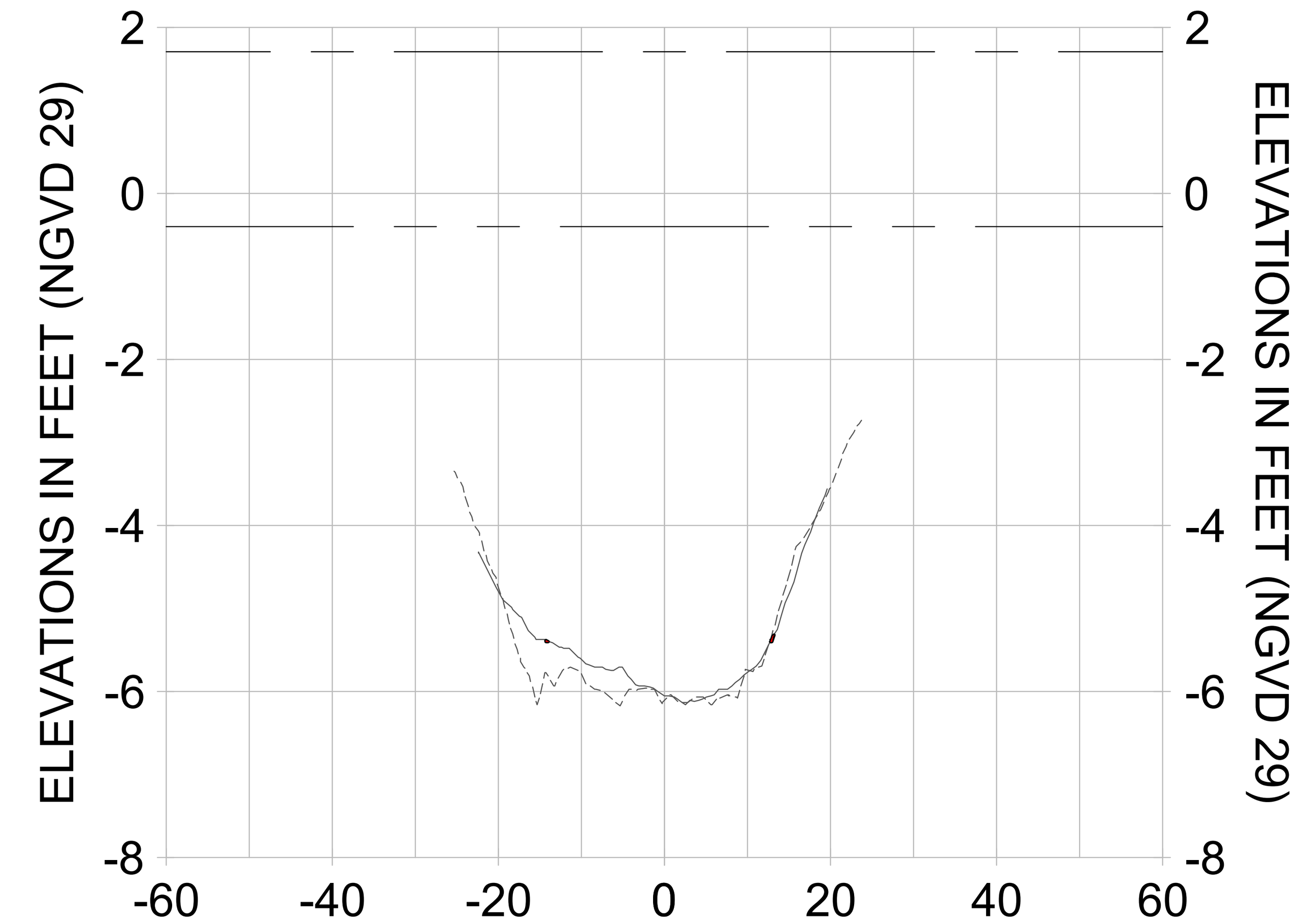


4+25

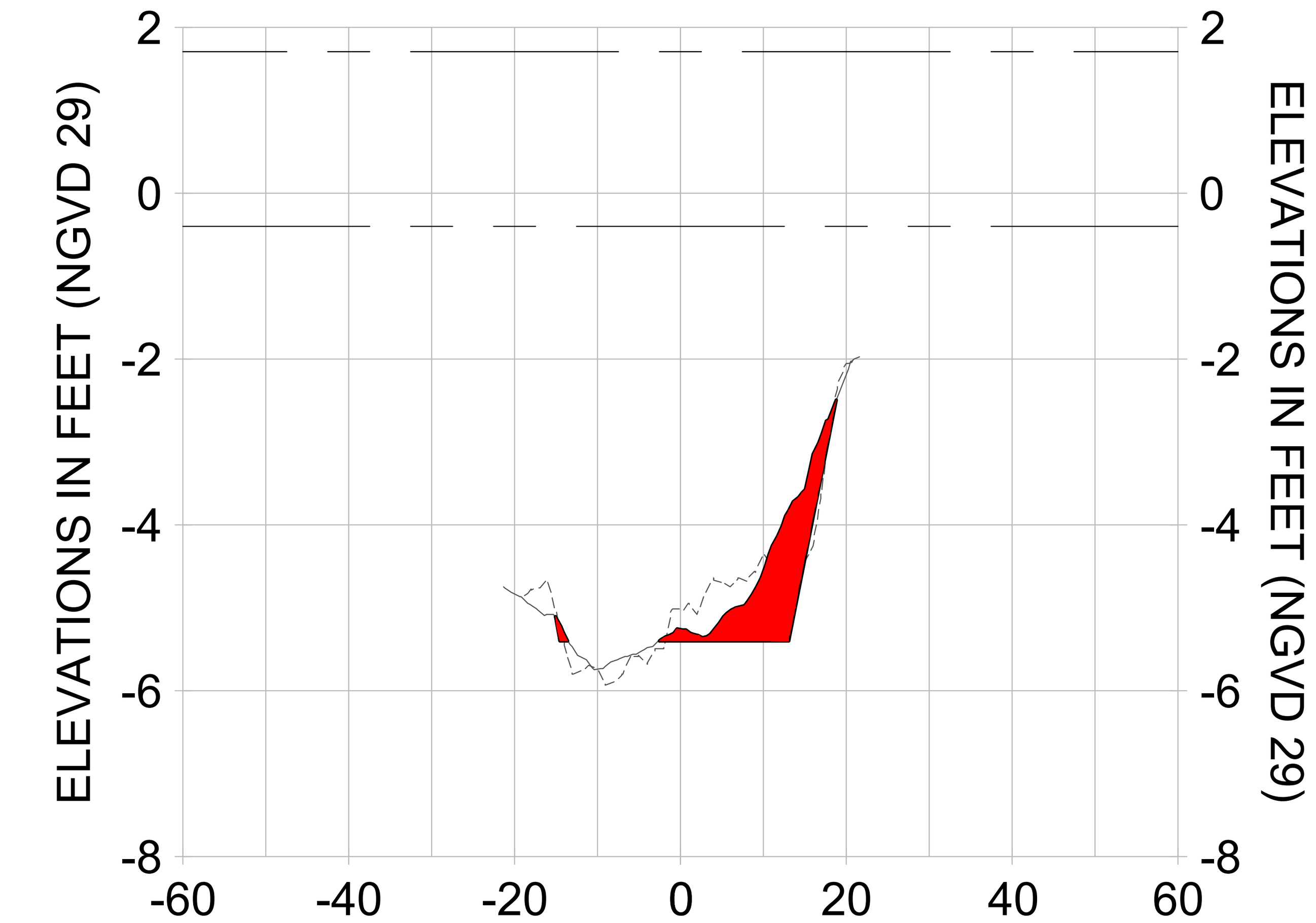


2+50

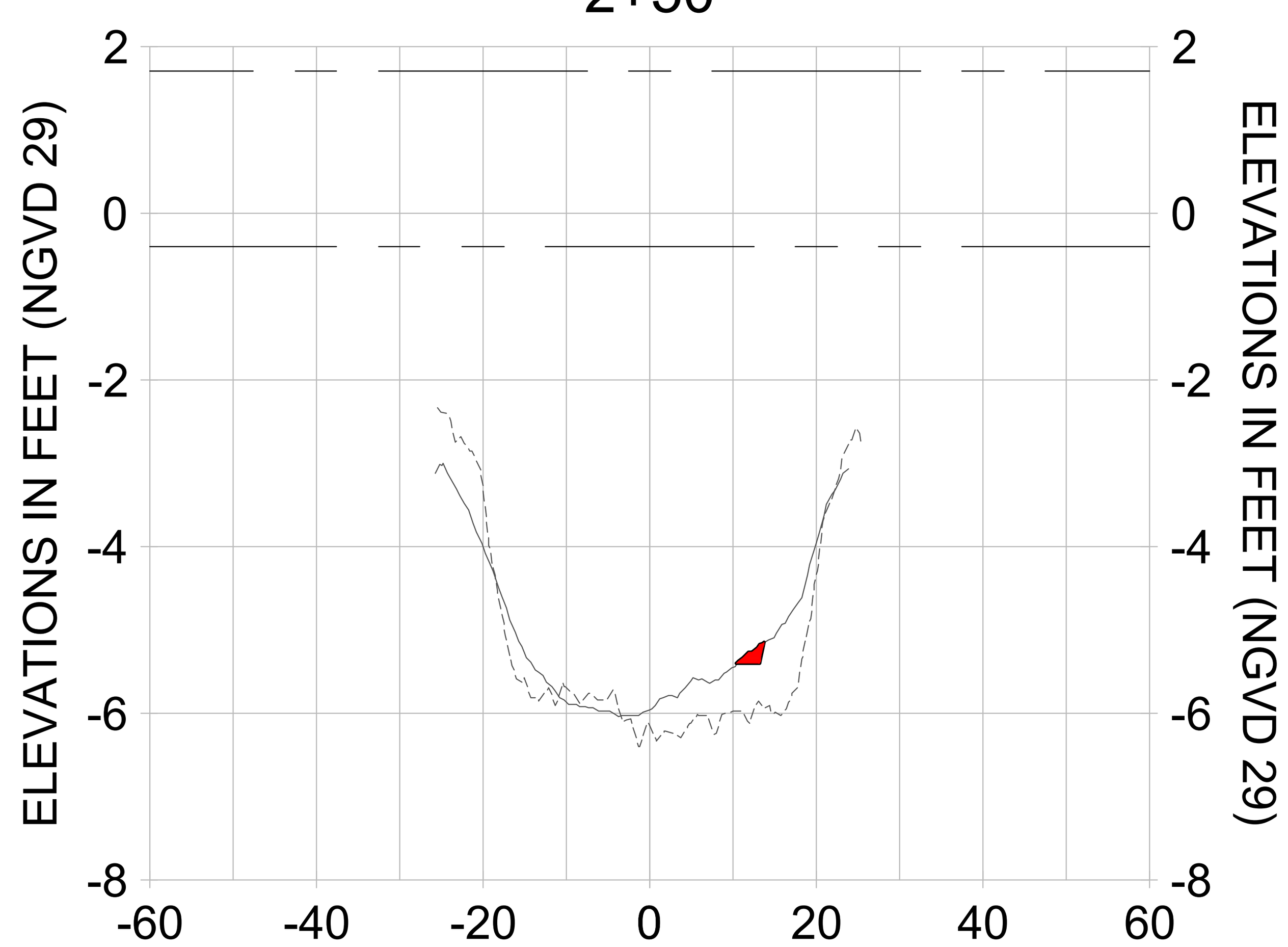


3+25

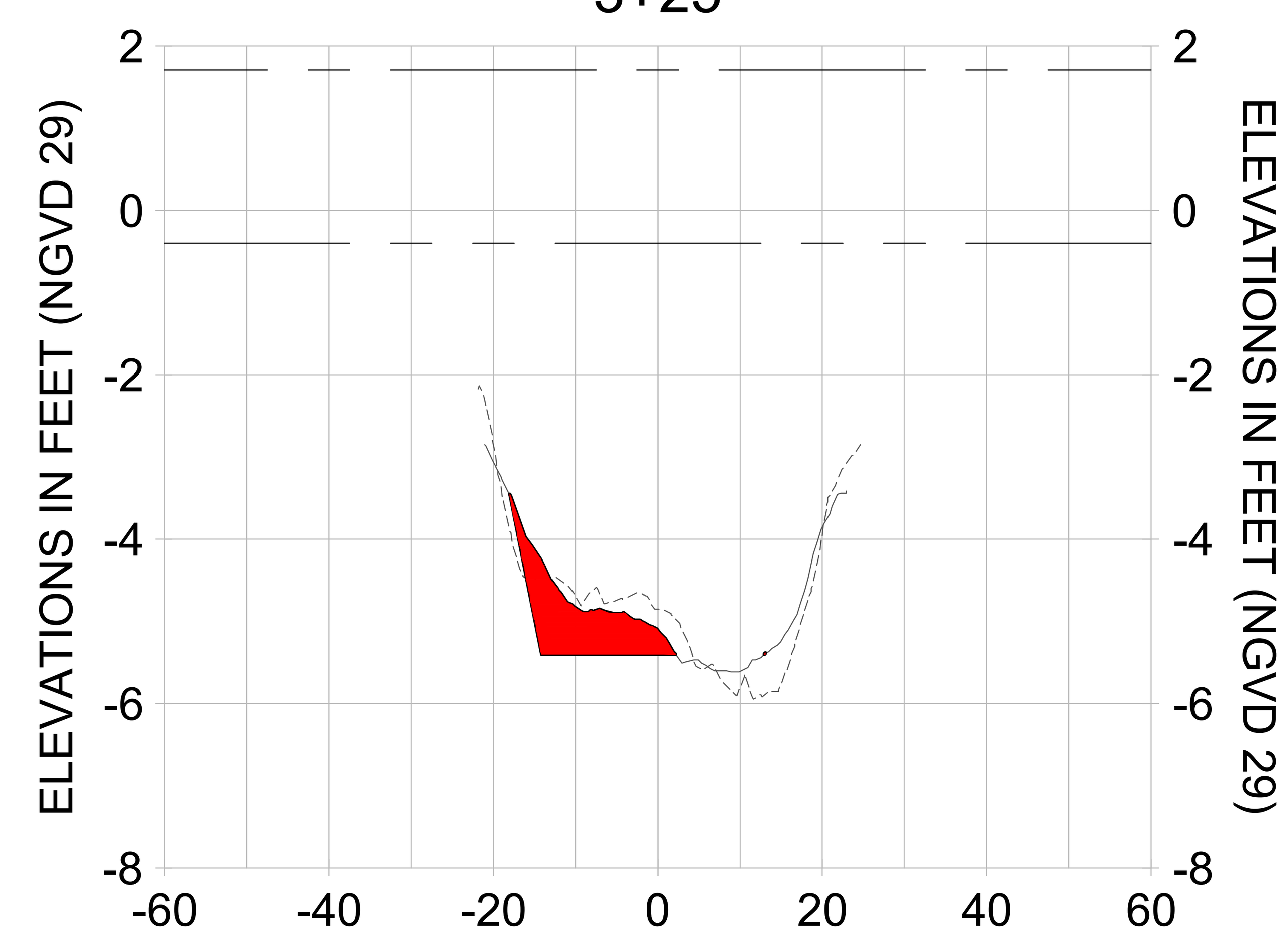


4+00

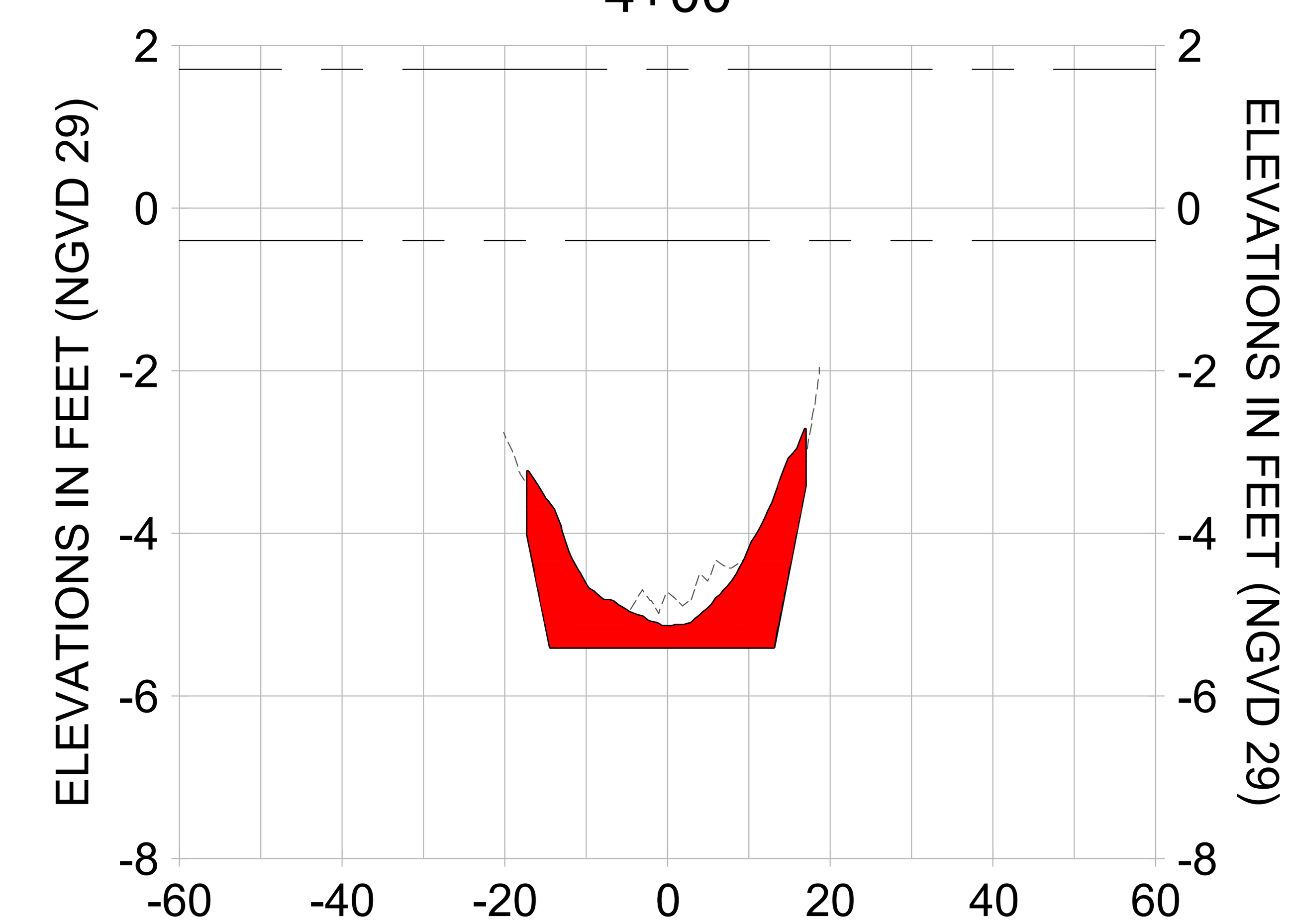


2+25

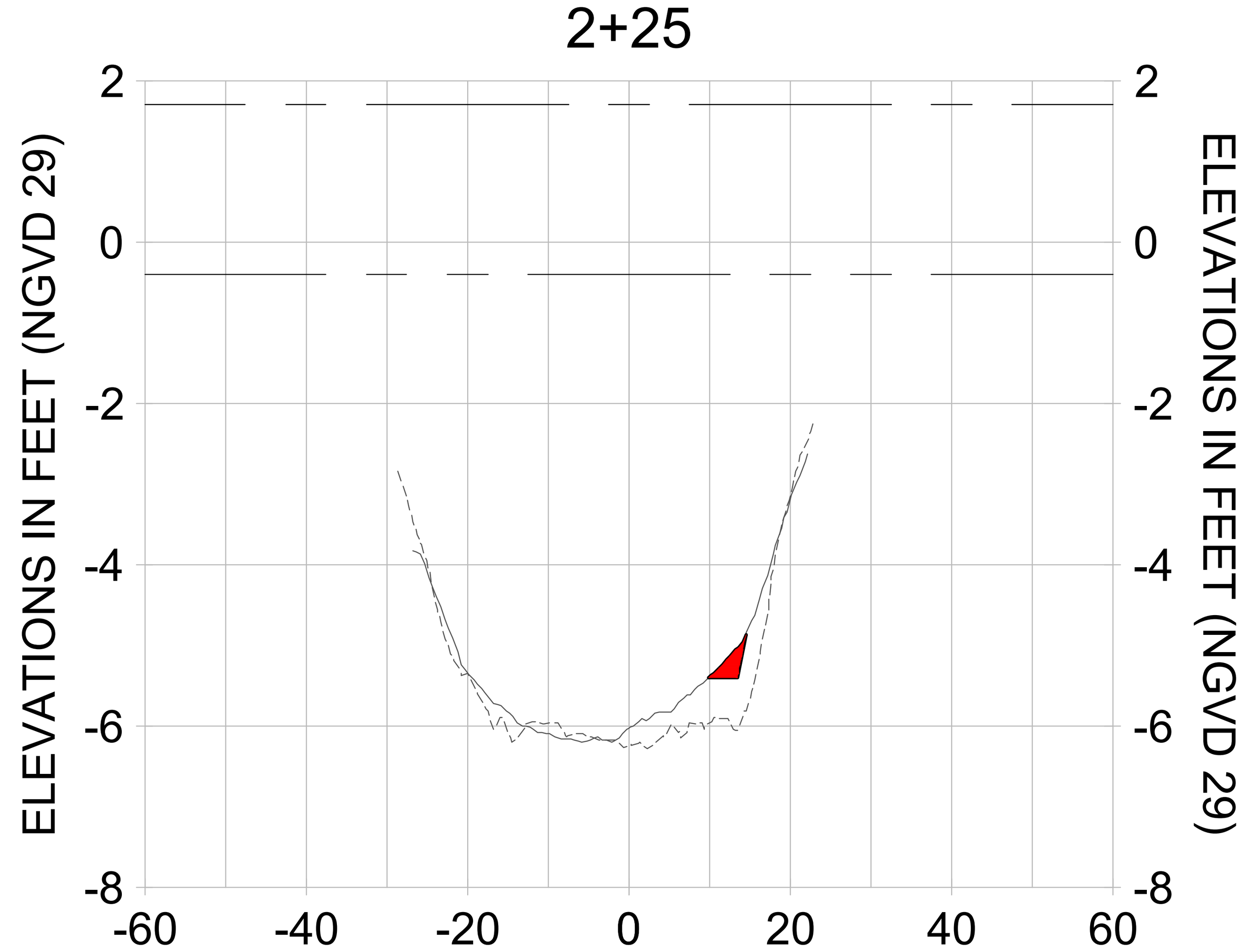


3+00

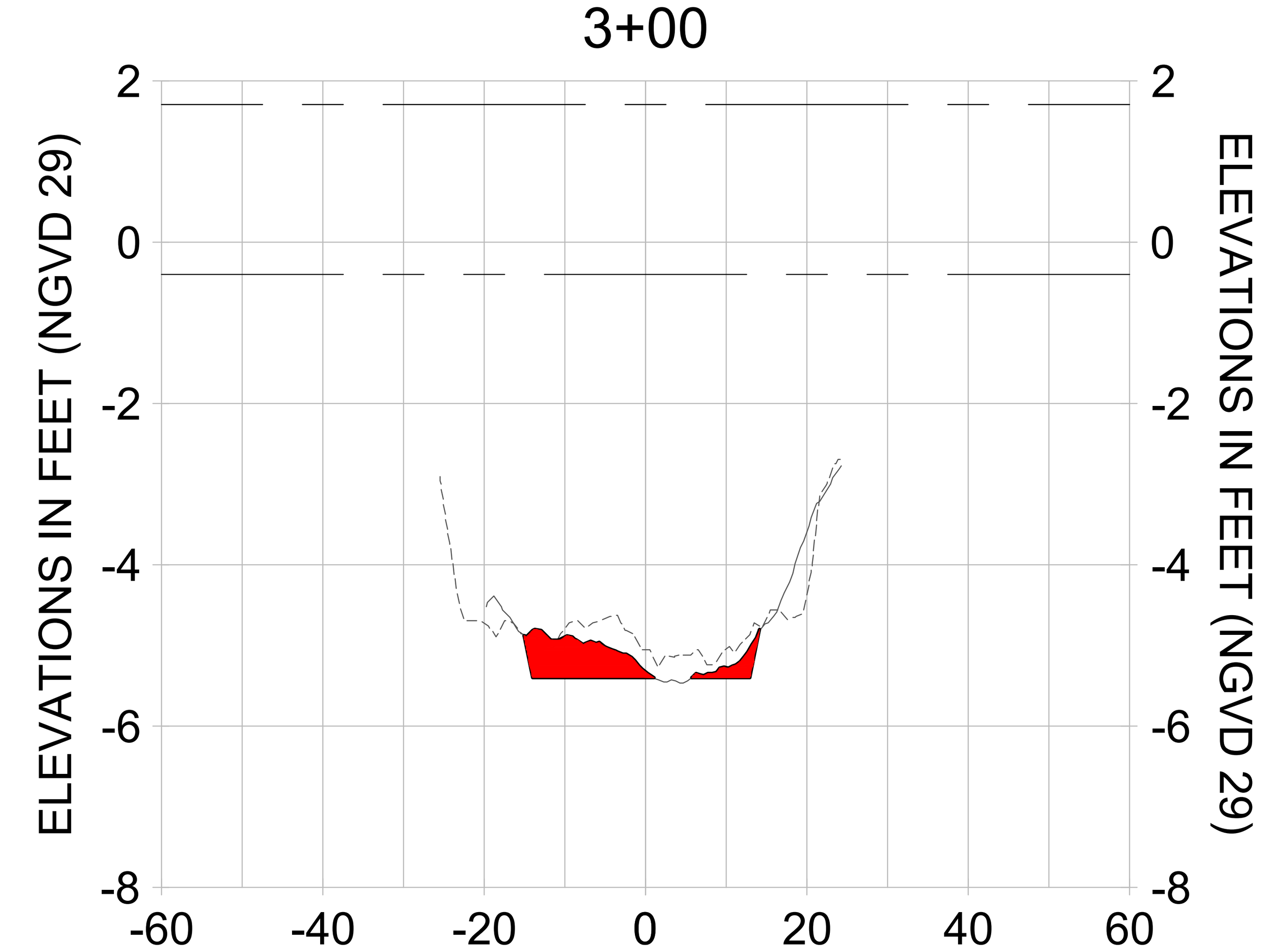


3+75

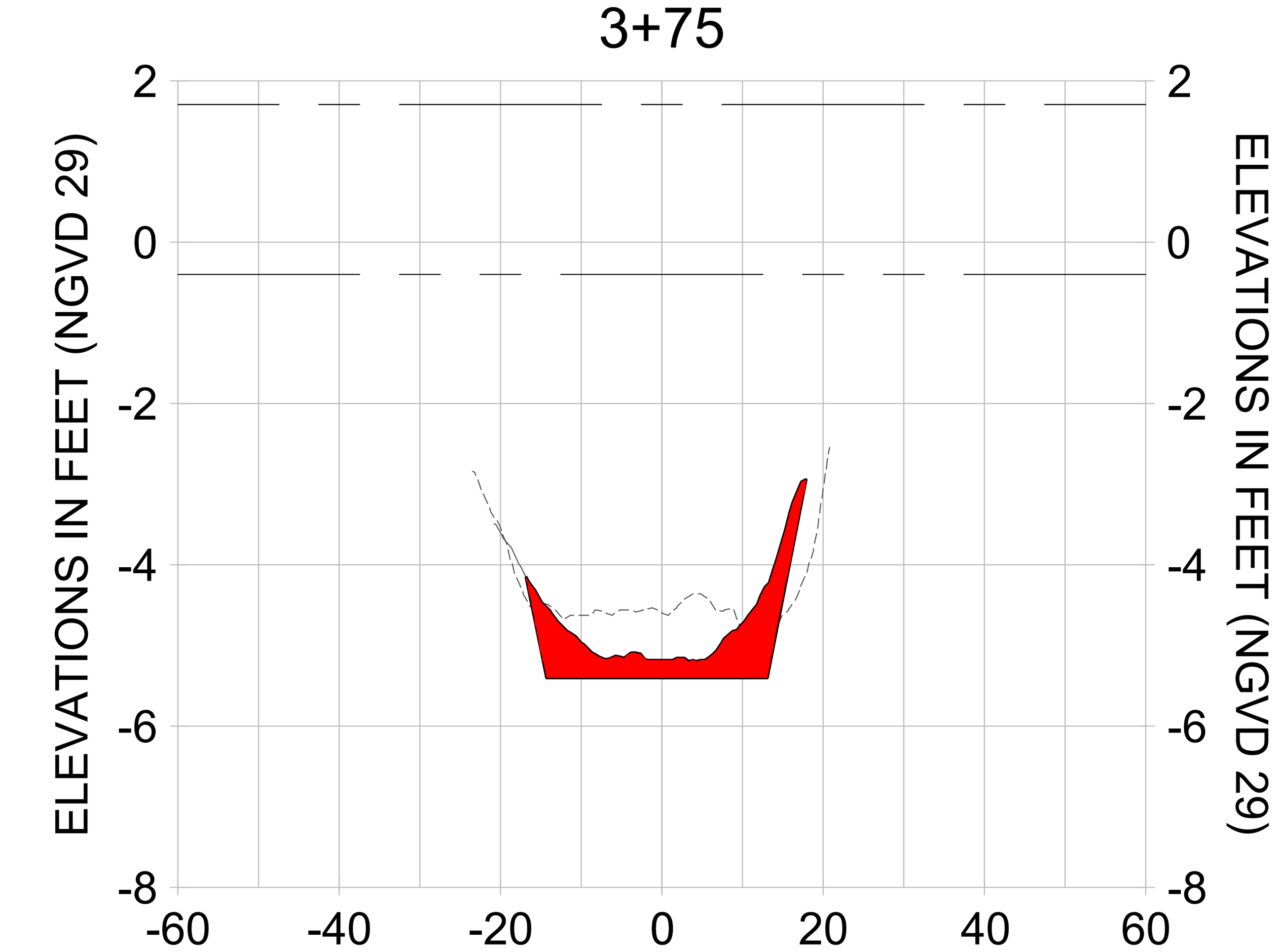


HORIZONTAL SCALE: 1" = 20'
VERTICAL SCALE: 1" = 2'

LEGEND:
- AS-BUILT SURVEY (AUGUST 2012)
- MULTI-BEAM SURVEY (AUGUST 2019)
- DREDGE TEMPLATE (-5.4' NGVD 29)
- DREDGE REMOVAL (TO -5.4' NGVD 29)
- MEAN HIGH WATER (1.71' NGVD 29)
- MEAN LOW WATER (-0.40' NGVD 29)

CITY OF NAPLES, FLORIDA — ON THE GULF

| REV. | BY | DATE | DESCRIPTION |
|---|---|---|---|
| 8 | | | |
| 7 | | | |
| 6 | | | |
| 5 | | | |
| 4 | | | |
| 3 | | | |
| 2 | | | |
| 1 | | | |

ORIGINAL ISSUED DATE :

ENGINEER OF RECORD:
JEFFREY R. TABAR - FL P.E. #54094

DATE:


NOTICE:
THE INFORMATION IN THIS DOCUMENT WAS PREPARED BY STANTEC. WHILE STANTEC HAS TAKEN ALL REASONABLE STEPS TO ASSURE THE ACCURACY OF THE INFORMATION CONTAINED IN THIS DOCUMENT, IT CANNOT GUARANTEE THAT CHANGES OR ALTERATIONS TO THIS DOCUMENT WILL NOT BE MADE BY PERSONS OTHER THAN STANTEC PERSONNEL AFTER THE DOCUMENT LEAVES THE POSSESSION OF STANTEC. CHANGES OR ALTERATIONS MAY BE SAFETY RELATED AND RESULT IN DAMAGE TO PROPERTY, PERSONAL INJURY OR DEATH. IF VERIFICATION OF THE INFORMATION CONTAINED IN THIS DOCUMENT IS NEEDED, CONTACT SHOULD BE MADE DIRECTLY WITH STANTEC.
THIS DOCUMENT MUST BE COMPARED TO THE ORIGINAL HARD COPY, WITH CERTIFIED RAISED SEAL, IF APPLICABLE, IN ORDER TO INSURE THE ACCURACY OF THE INFORMATION CONTAINED THEREIN AND TO FURTHER INSURE THAT NO CHANGES, ALTERATIONS OR MODIFICATIONS HAVE BEEN MADE TO THE DOCUMENT. NO RELIANCE SHOULD EVER BE MADE ON A DOCUMENTATION TRANSMITTED OR REVIEWED BY COMPUTER OR OTHER ELECTRONIC MEANS UNLESS IT IS FIRST COMPARED TO THE ORIGINAL. STANTEC MAKES NO WARRANTIES, EXPRESS OR IMPLIED, CONCERNING THE ACCURACY OF THE INFORMATION CONTAINED IN ANY DOCUMENT TRANSMITTED OR REVIEWED BY COMPUTER OR OTHER ELECTRONIC MEANS.


CLIENT
**CITY OF NAPLES**
735 8TH STREET SOUTH
NAPLES, FL 34102

PROJECT
**EAST NAPLES BAY DREDGING**

TITLE
**CROSS SECTIONS - CANAL R-R**


Stantec
WWW.STANTEC.COM
5801 PELICAN BAY BLVD
SUITE 300
NAPLES, FL 34108
TEL. (239) 649-4040


| | |
|---|---|
| JOB NO.: | 2028113191 |
| DRAWN: | KHN |
| DESIGN: | MSS |
| CHECKED: | JRT |
| APPROVED: | MSS |
| SHEET NO. | C-261 |

**100% CONSTRUCTION PLANS**


User Name: rchambers
Drawing Name: \\Us0525-ppfss01\workgroup\2028\active\177311281\Stantec\East Naples Bay - 2019\DWG\Construction Drawings 22x34\C-202.dwg Oct 15, 2020 - 4:09pm

5+00

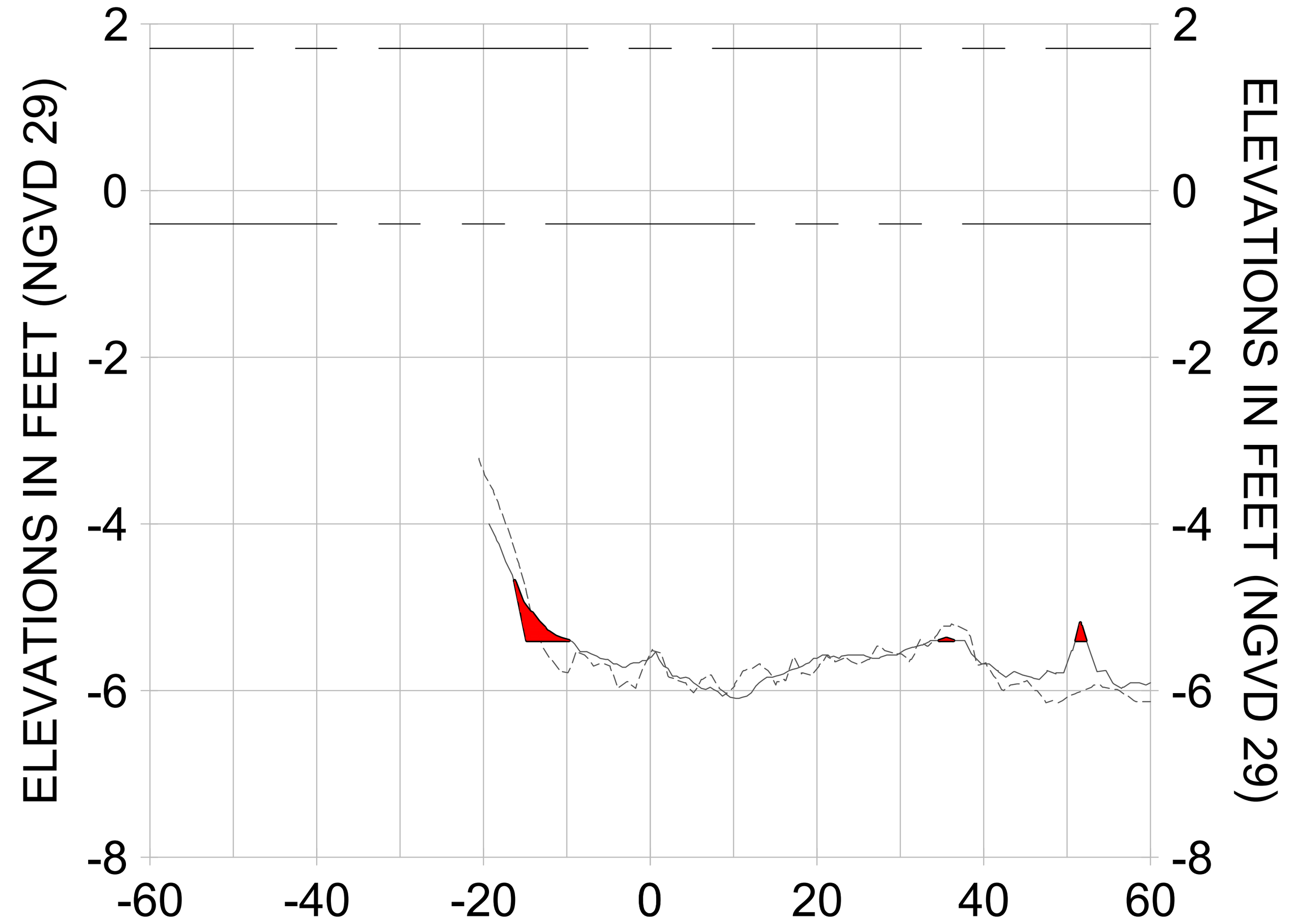


5+75

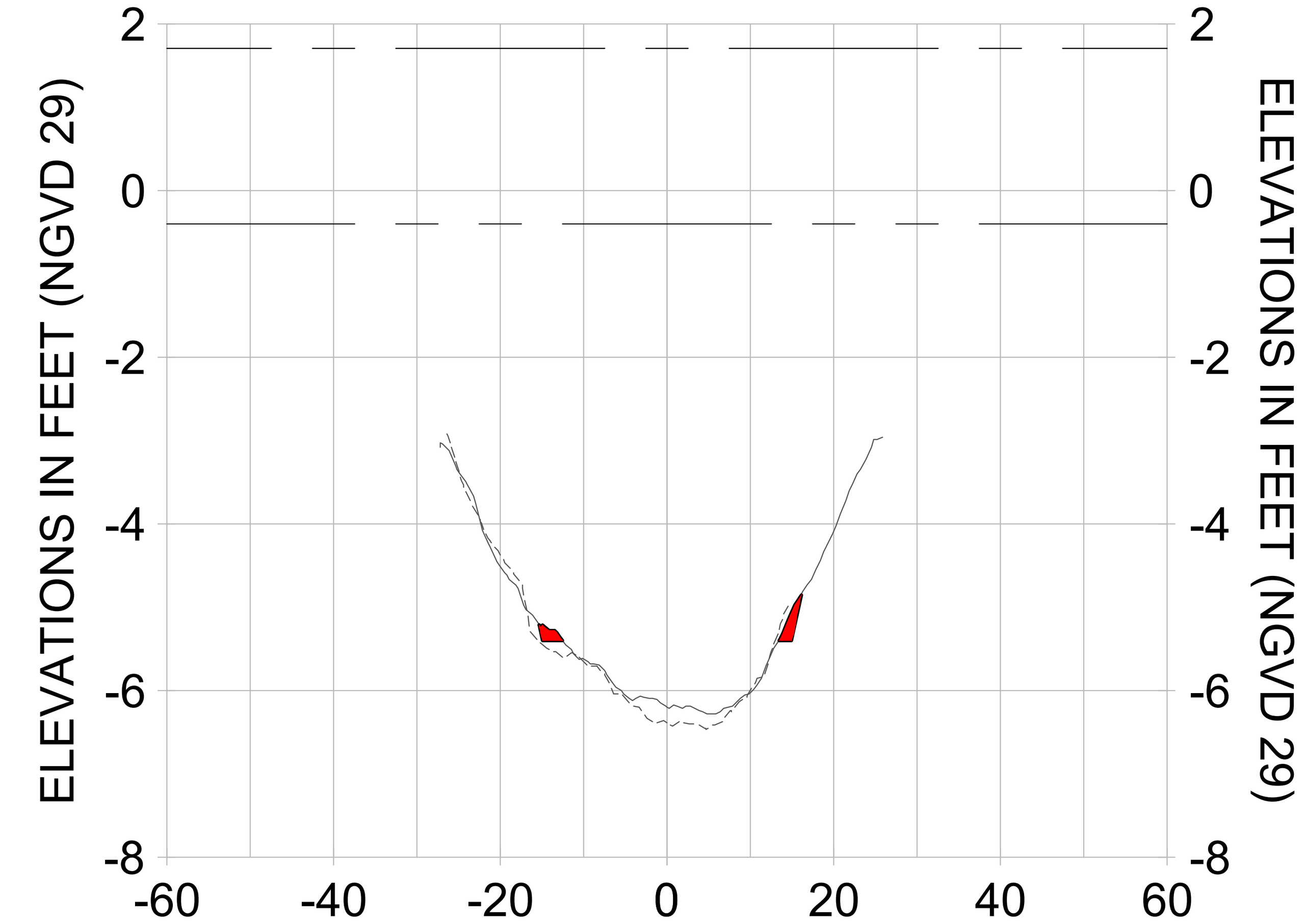


6+50

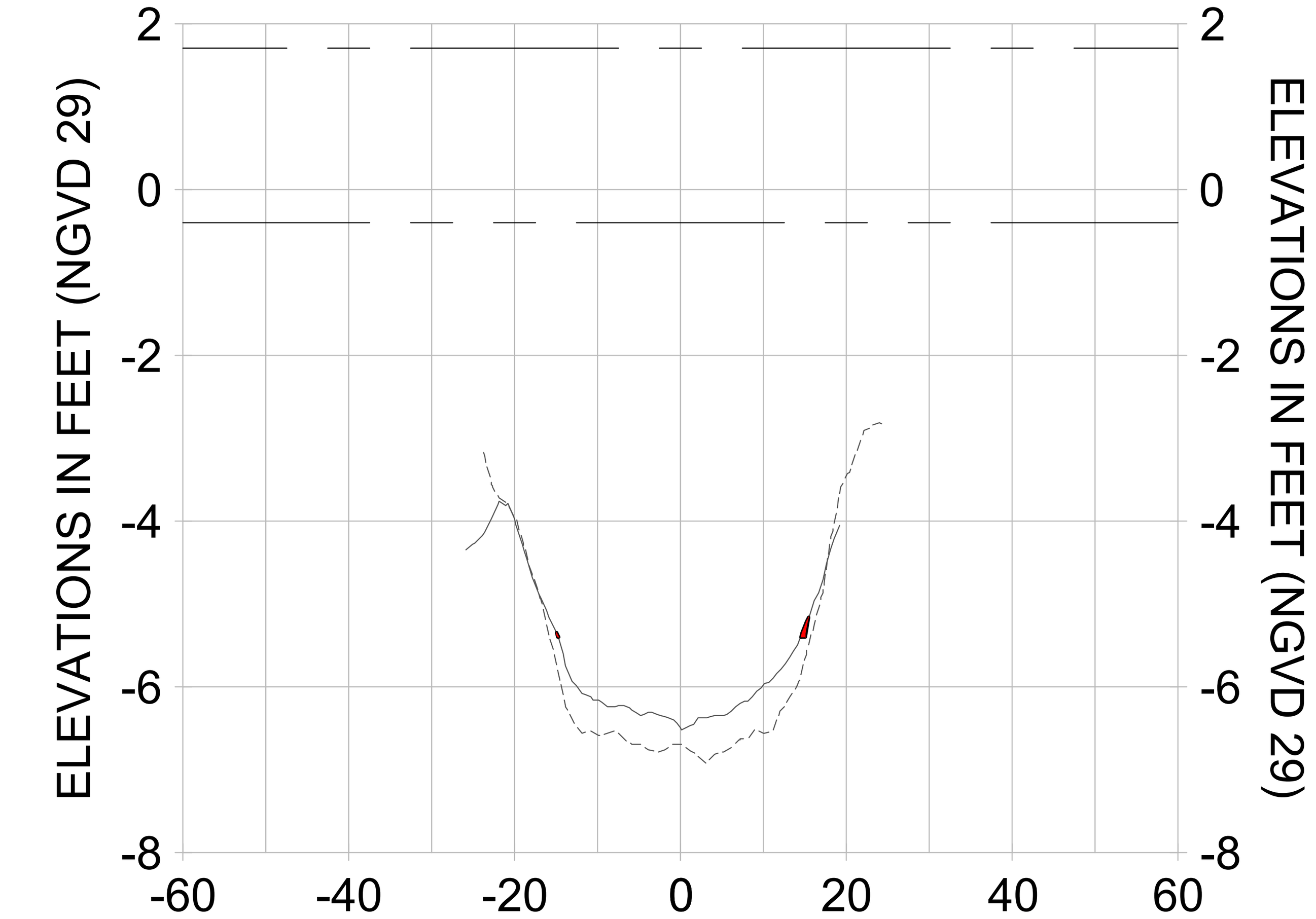


4+75

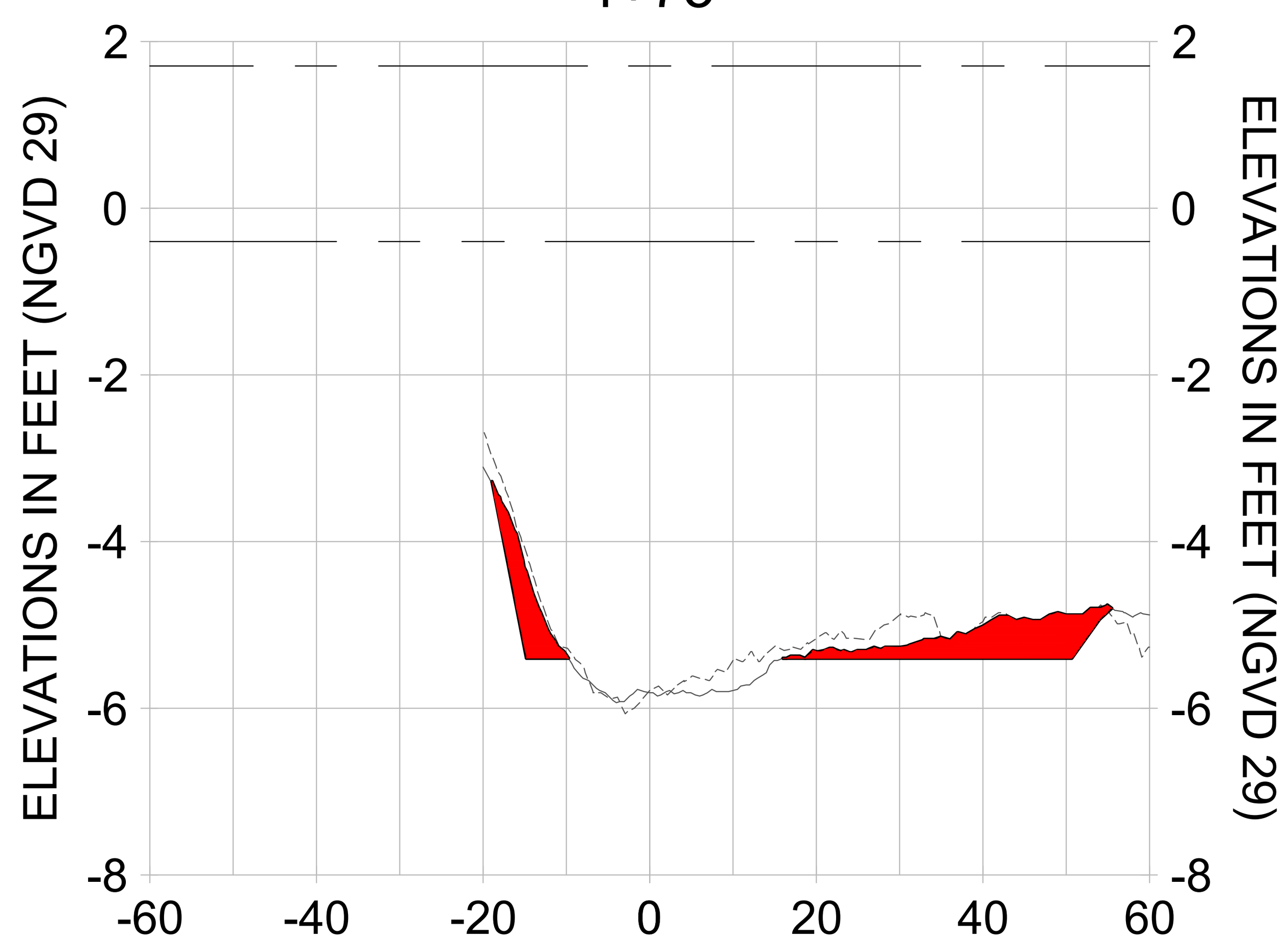


5+50

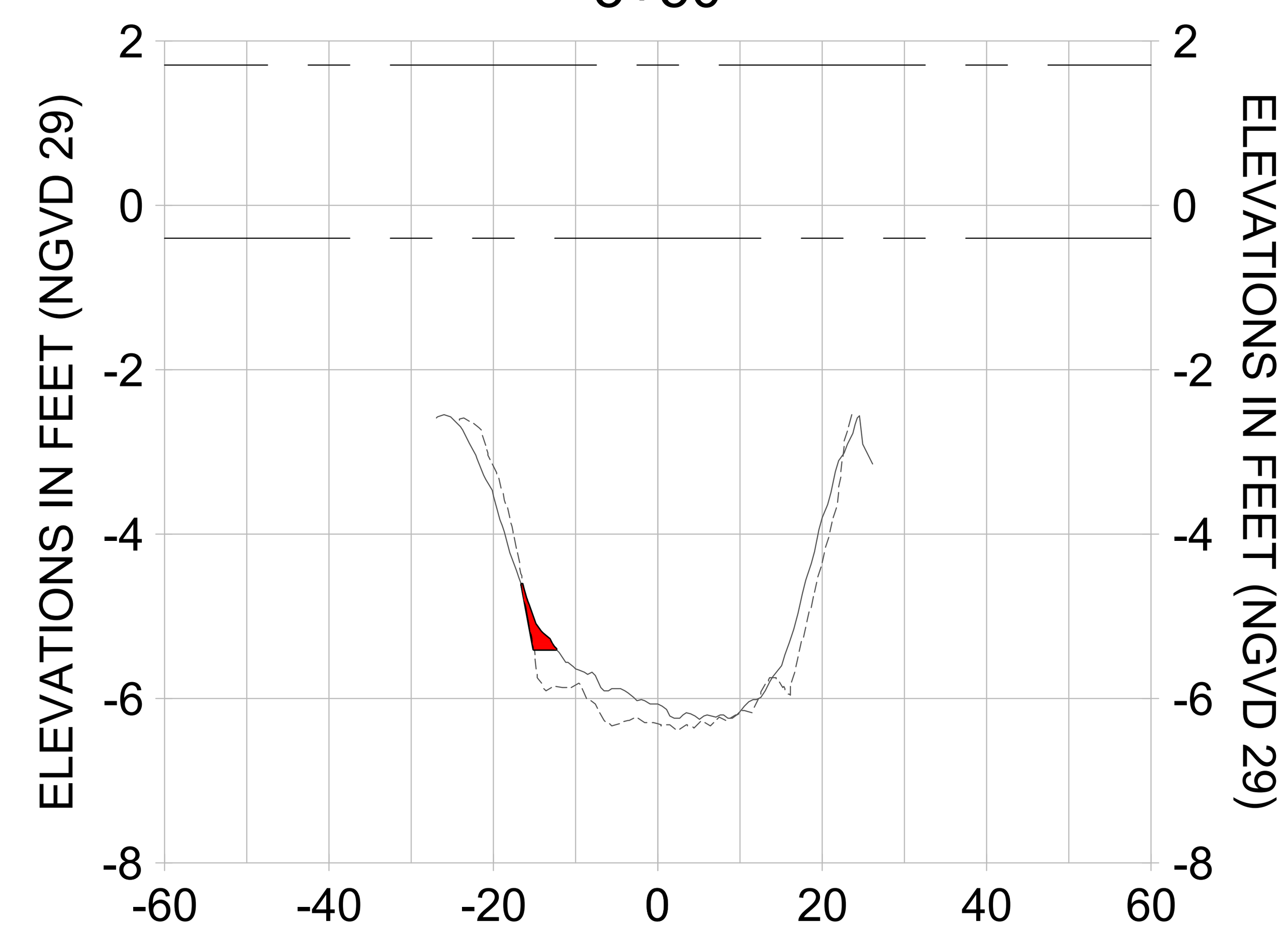


6+25

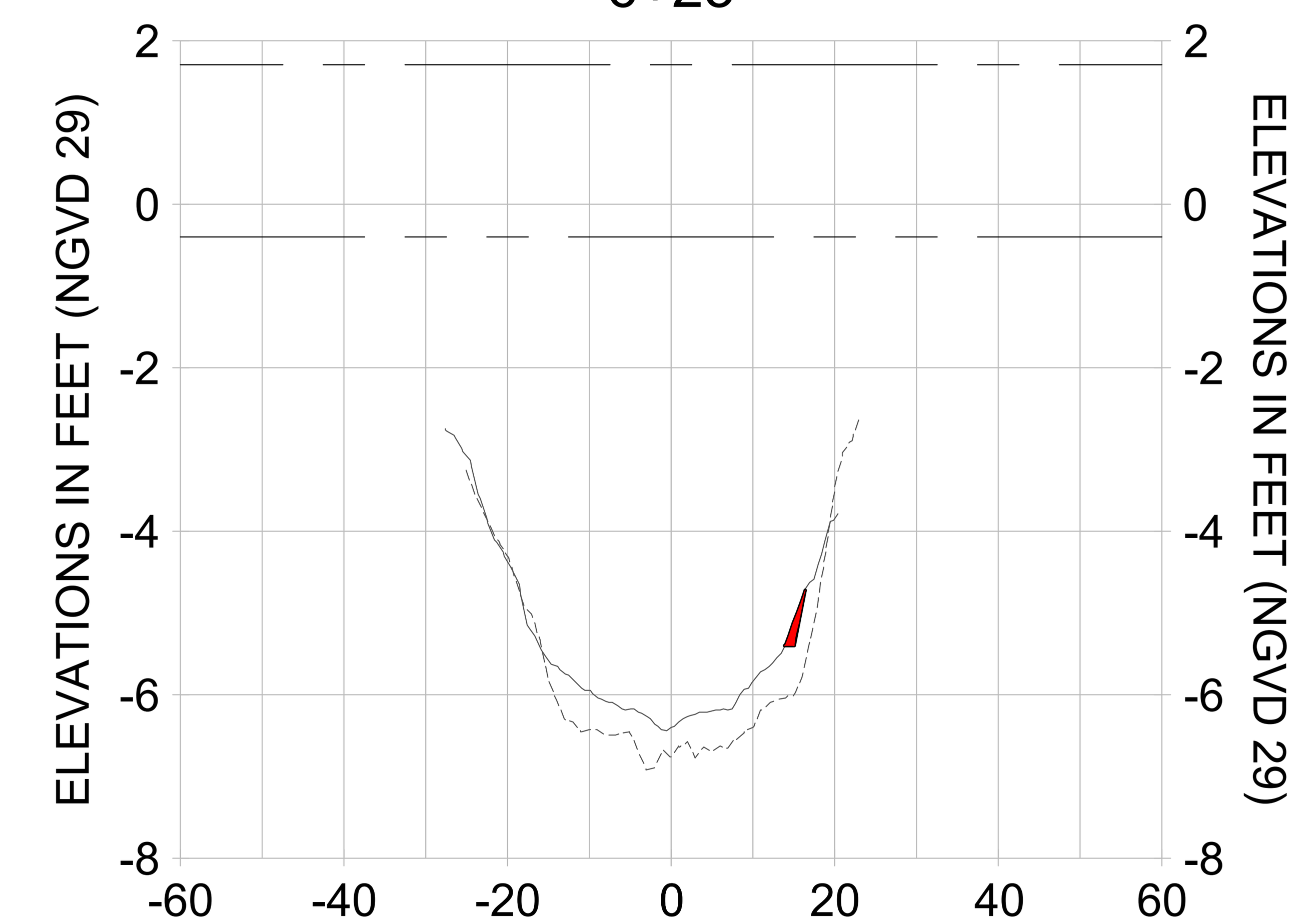


4+50

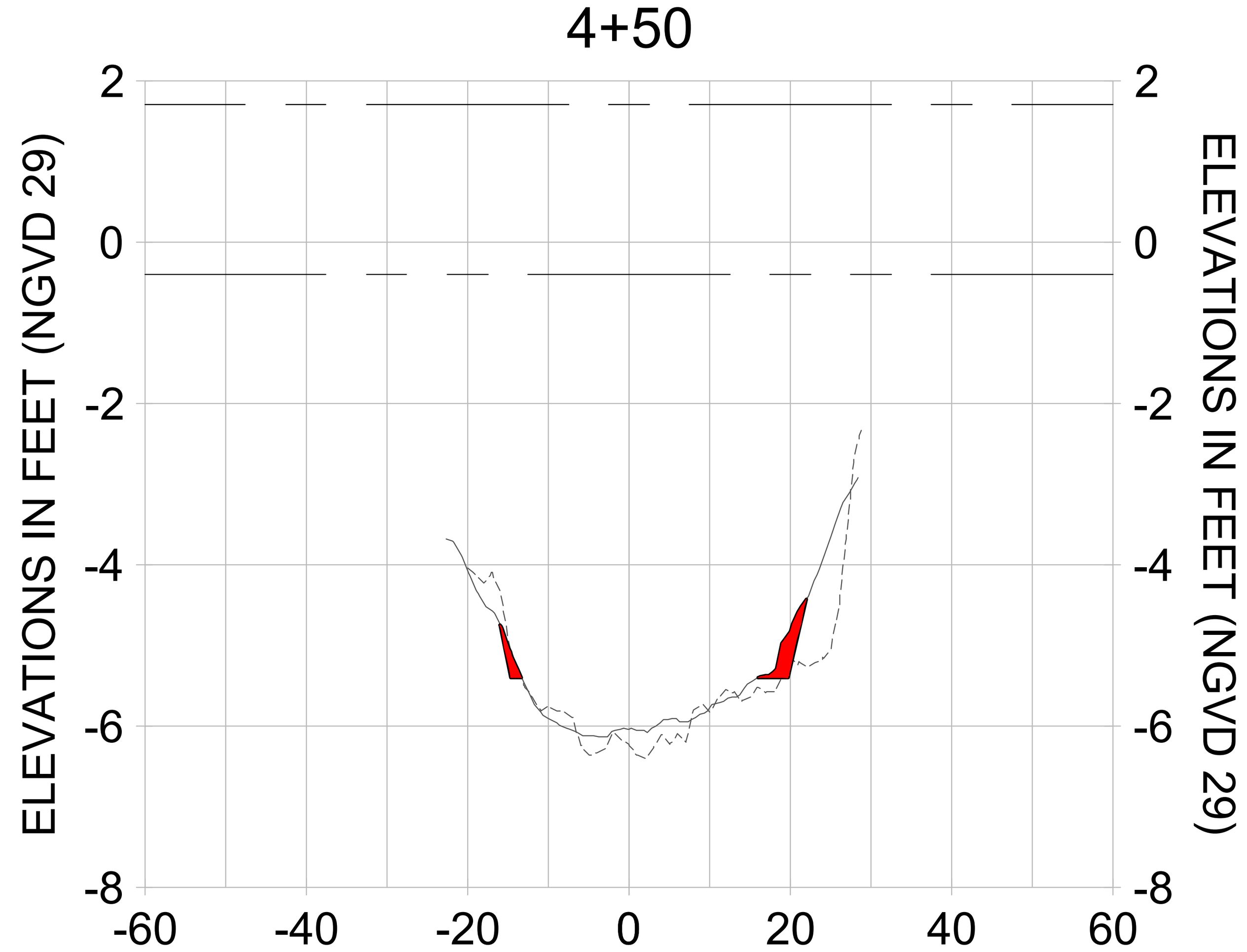


5+25

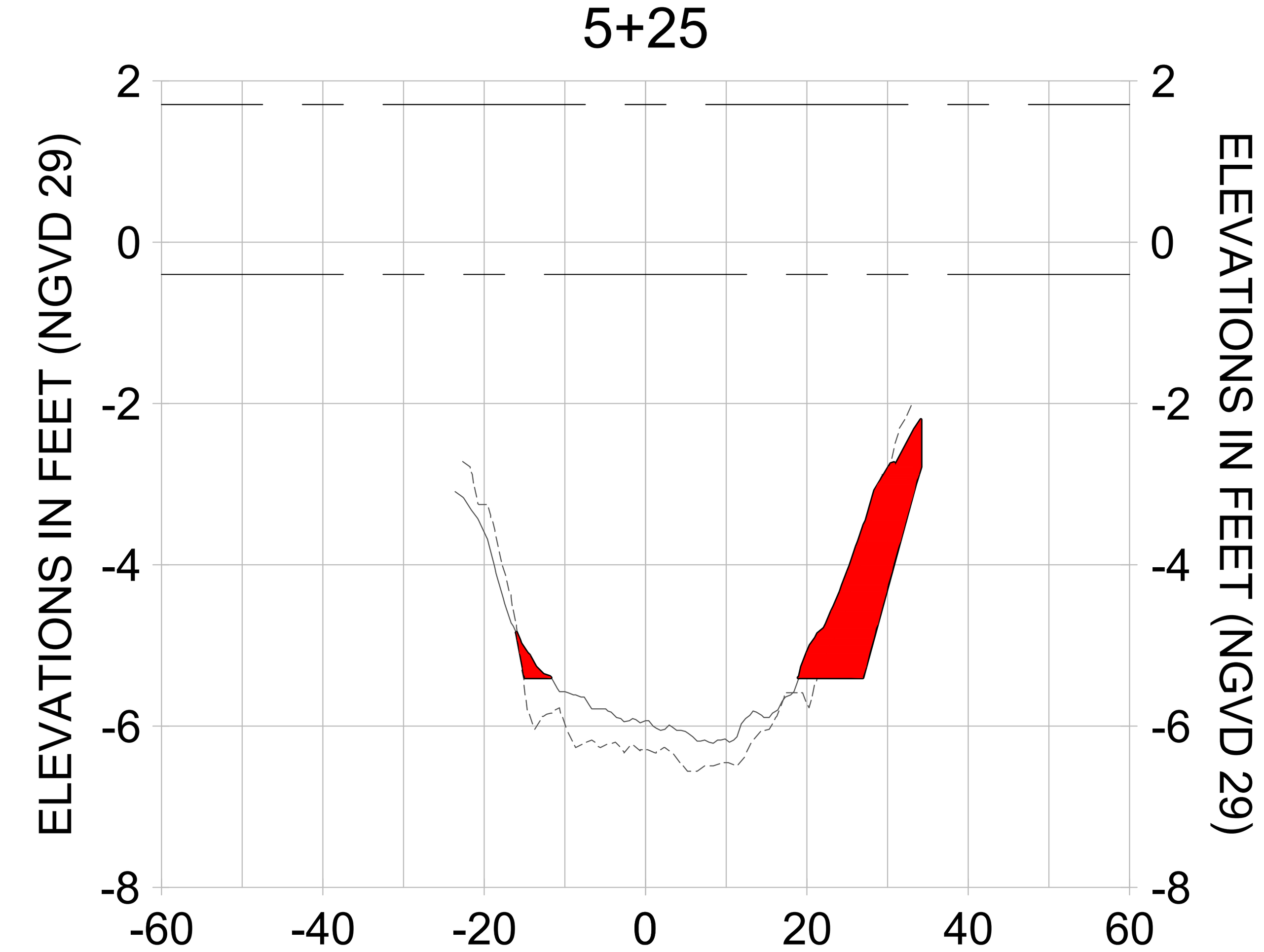


6+00

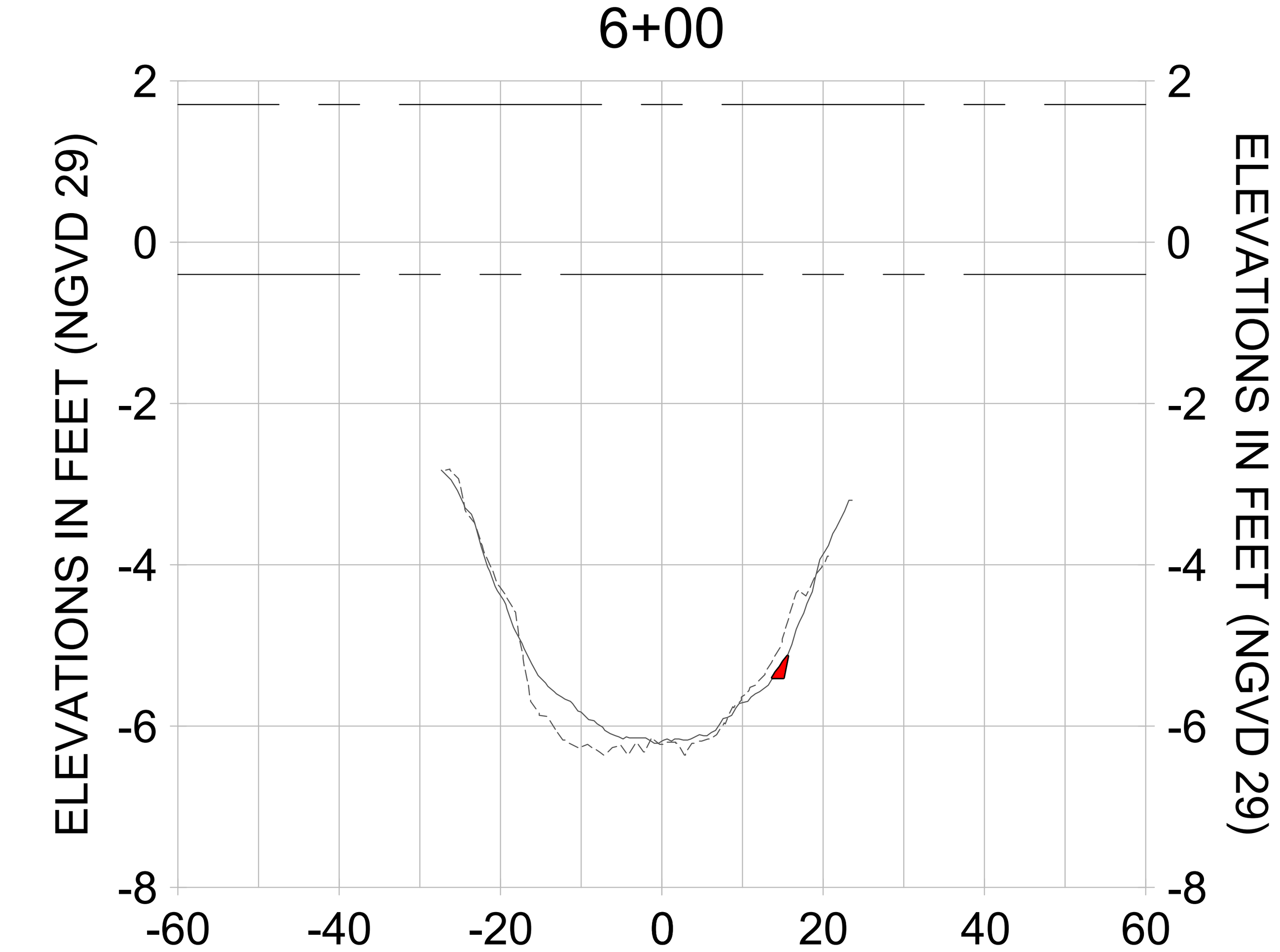


HORIZONTAL SCALE: 1" = 20'
VERTICAL SCALE: 1" = 2'

LEGEND:
- AS-BUILT SURVEY (AUGUST 2012)
- MULTI-BEAM SURVEY (AUGUST 2019)
- DREDGE TEMPLATE (-5.4' NGVD 29)
- DREDGE REMOVAL (TO -5.4' NGVD 29)
- MEAN HIGH WATER (1.71' NGVD 29)
- MEAN LOW WATER (-0.40' NGVD 29)

CITY OF NAPLES, FLORIDA — ON THE GULF

| REV. | BY | DATE | DESCRIPTION |
|---|---|---|---|
| 8 | | | |
| 7 | | | |
| 6 | | | |
| 5 | | | |
| 4 | | | |
| 3 | | | |
| 2 | | | |
| 1 | | | |

**ORIGINAL ISSUED DATE :**

ENGINEER OF RECORD:
JEFFREY R. TABAR - FL P.E. #54094

DATE:

NOTICE:
THE INFORMATION IN THIS DOCUMENT WAS PREPARED BY STANTEC. WHILE STANTEC HAS TAKEN ALL REASONABLE STEPS TO ASSURE THE ACCURACY OF THE INFORMATION CONTAINED IN THIS DOCUMENT, IT CANNOT GUARANTEE THAT CHANGES OR ALTERATIONS TO THIS DOCUMENT WILL NOT BE MADE BY PERSONS OTHER THAN STANTEC PERSONNEL AFTER THE DOCUMENT LEAVES THE POSSESSION OF STANTEC. CHANGES OR ALTERATIONS MAY BE SAFETY RELATED AND RESULT IN DAMAGE TO PROPERTY, PERSONAL INJURY OR DEATH. IF VERIFICATION OF THE INFORMATION CONTAINED IN THIS DOCUMENT IS NEEDED, CONTACT SHOULD BE MADE DIRECTLY WITH STANTEC.
THIS DOCUMENT MUST BE COMPARED TO THE ORIGINAL HARD COPY, WITH CERTIFIED RAISED SEAL, IF APPLICABLE, IN ORDER TO INSURE THE ACCURACY OF THE INFORMATION CONTAINED THEREIN AND TO FURTHER INSURE THAT NO CHANGES, ALTERATIONS OR MODIFICATIONS HAVE BEEN MADE TO THE DOCUMENT. NO RELIANCE SHOULD EVER BE MADE ON A DOCUMENTATION TRANSMITTED OR REVIEWED BY COMPUTER OR OTHER ELECTRONIC MEANS UNLESS IT IS FIRST COMPARED TO THE ORIGINAL. STANTEC MAKES NO WARRANTIES, EXPRESS OR IMPLIED, CONCERNING THE ACCURACY OF THE INFORMATION CONTAINED IN ANY DOCUMENT TRANSMITTED OR REVIEWED BY COMPUTER OR OTHER ELECTRONIC MEANS.

CLIENT
**CITY OF NAPLES**
735 8TH STREET SOUTH
NAPLES, FL 34102

PROJECT
**EAST NAPLES BAY DREDGING**

TITLE
**CROSS SECTIONS - CANAL R-R**

Stantec
WWW.STANTEC.COM
5801 PELICAN BAY BLVD
SUITE 300
NAPLES, FL 34108
TEL. (239) 649-4040

| | |
|---|---|
| JOB NO.: | 2028113191 |
| DRAWN: | KHN |
| DESIGN: | MSS |
| CHECKED: | JRT |
| APPROVED: | MSS |
| SHEET NO. | C-262 |

**100% CONSTRUCTION PLANS**

User Name: rchambers
Drawing Name: \\Us0525-ppfss01\workgroup\2028\active\177311281\Stantec\East Naples Bay - 2019\DWG\Construction Drawings 22x34\C-202.dwg
Oct 15, 2020 - 4:10pm

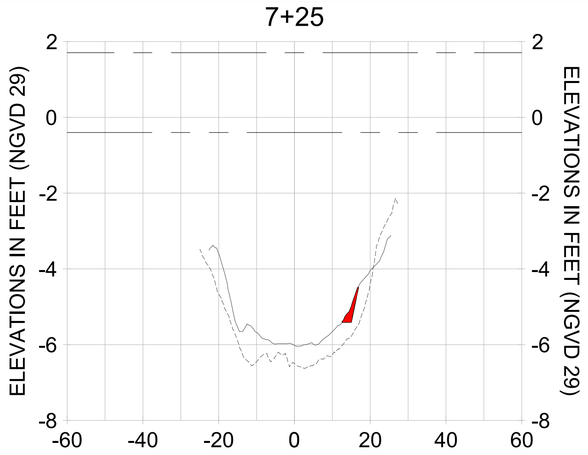


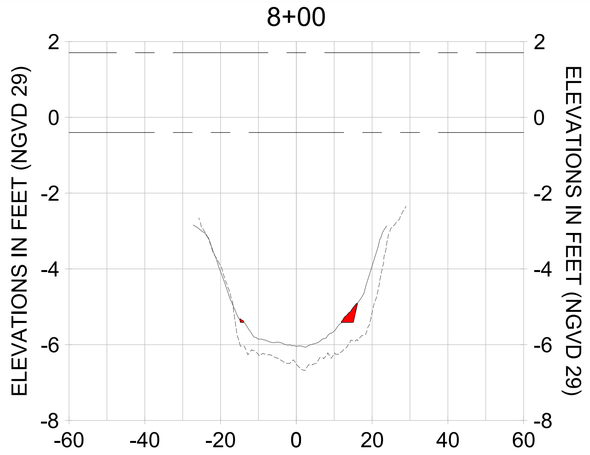


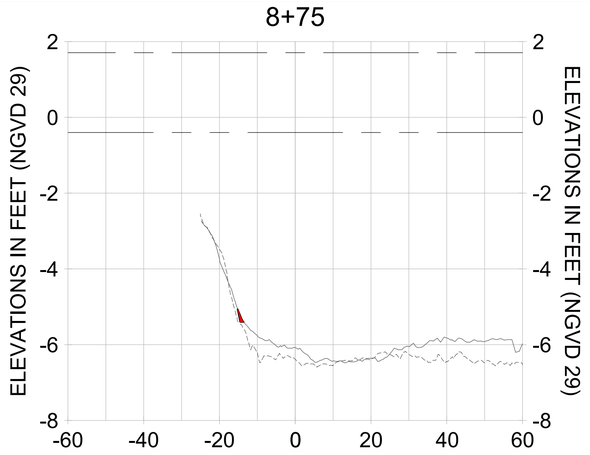


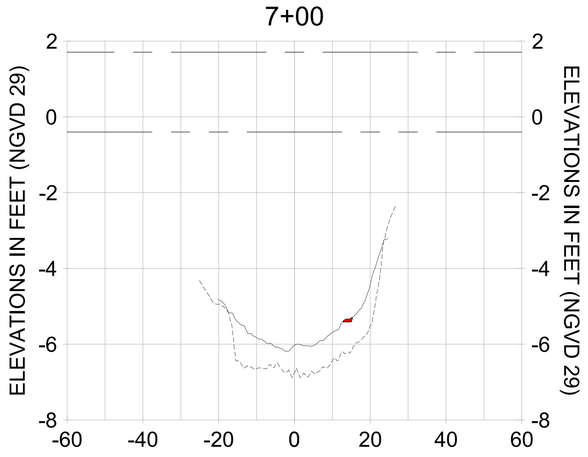


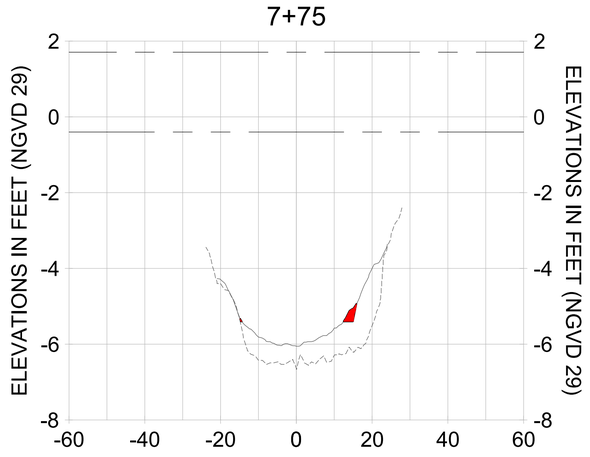


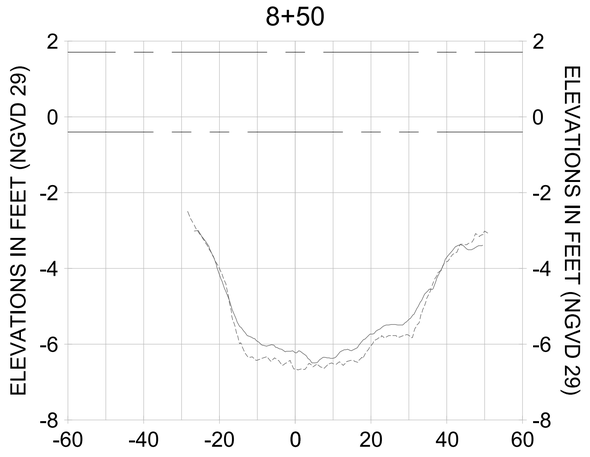


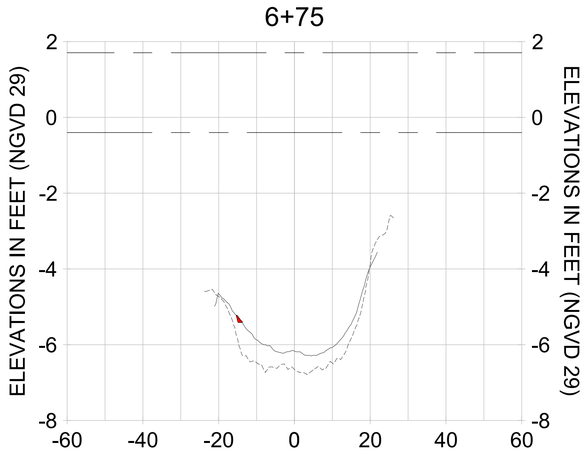


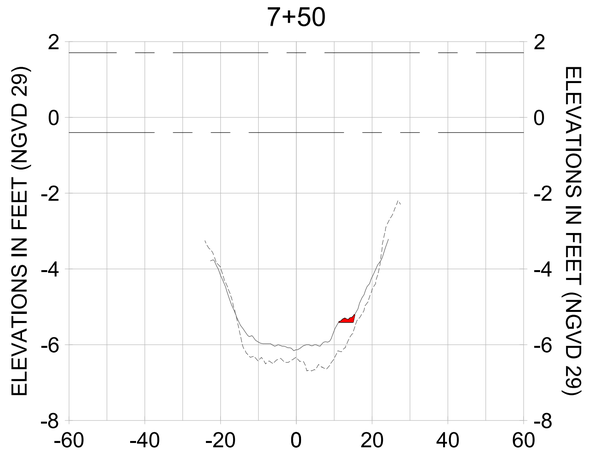


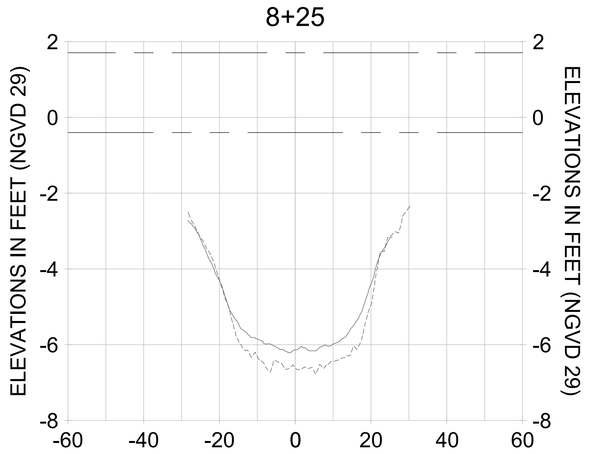


HORIZONTAL SCALE: 1" = 20'
VERTICAL SCALE: 1" = 2'

LEGEND:
- AS-BUILT SURVEY (AUGUST 2012)
- MULTI-BEAM SURVEY (AUGUST 2019)
- DREDGE TEMPLATE (-5.4' NGVD 29)
- DREDGE REMOVAL (TO -5.4' NGVD 29)
- MEAN HIGH WATER (1.71' NGVD 29)
- MEAN LOW WATER (-0.40' NGVD 29)

CITY OF NAPLES, FLORIDA — ON THE GULF

| REV | DATE | DESCRIPTION |
|---|---|---|
| | | ORIGINAL ISSUED DATE : |

ENGINEER OF RECORD:
JEFFREY R. TABAR - FL P.E. #54094

DATE:

NOTICE:
THE INFORMATION IN THIS DOCUMENT WAS PREPARED BY STANTEC. WHILE STANTEC HAS TAKEN ALL REASONABLE STEPS TO ENSURE THAT THE INFORMATION CONTAINED IN THIS DOCUMENT IS ACCURATE AND COMPLETE, STANTEC WILL NOT BE LIABLE FOR ANY ERRORS OR OMISSIONS IN THIS DOCUMENT. ANY ALTERATIONS TO THIS DOCUMENT WILL NOT BE REPRESENTED AS BEING THE WORK OF STANTEC. IF THIS DOCUMENT LEAVES THE POSSESSION OF STANTEC IN ELECTRONIC FORMAT, BY ANY METHOD, STANTEC WILL NOT BE RESPONSIBLE FOR ANY DAMAGE TO PROPERTY, PERSONAL INJURY OR DEATH, IF THIS DOCUMENT IS ALTERED, MODIFIED OR REUSED. IF THIS DOCUMENT IS NEEDED, CONTACT STANTEC TO OBTAIN AN ORIGINAL COPY.
THIS DOCUMENT MUST BE COMPARED TO THE ORIGINAL HARD COPY SIGNED AND SEALED BY A REGISTERED PROFESSIONAL ENGINEER TO INSURE THE ACCURACY OF THE INFORMATION CONTAINED HEREIN. ALTERATIONS OR MODIFICATIONS HAVE BEEN MADE TO THE ORIGINAL DOCUMENT BY ANY METHOD, INCLUDING BUT NOT LIMITED TO, ELECTRONIC TRANSMITTAL, REPRODUCTION OR REVIEWED BY COMPUTER OR OTHER ELECTRONIC MEANS.
#SIGNED, TO THE ORIGINAL, HARD COPY OF THE DOCUMENT FOR ANY PURPOSE WHATSOEVER. THE INFORMATION CONTAINED IN THIS DOCUMENT HAS BEEN PREPARED BY STANTEC SOLELY FOR THE USE OF THE CLIENT IDENTIFIED IN THE DOCUMENT. ANY ALTERATIONS OR MODIFICATIONS HAVE BEEN MADE TO THE ORIGINAL DOCUMENT BY ANY METHOD, INCLUDING BUT NOT LIMITED TO, ELECTRONIC TRANSMITTAL, REPRODUCTION OR REVIEWED BY COMPUTER OR OTHER ELECTRONIC MEANS.
STANTEC ASSUMES NO RESPONSIBILITY FOR UNAUTHORIZED USE OF THE INFORMATION CONTAINED IN THIS DOCUMENT AND MAKES NO WARRANTIES, EXPRESS OR IMPLIED, CONCERNING THE ACCURACY OF THE INFORMATION CONTAINED IN THIS DOCUMENT WHEN REVIEWED BY COMPUTER OR OTHER ELECTRONIC MEANS.

CLIENT: CITY OF NAPLES
735 8TH STREET SOUTH
NAPLES, FL 34102

PROJECT: EAST NAPLES BAY DREDGING

TITLE: CROSS SECTIONS - CANAL R-R

Stantec
WWW.STANTEC.COM
5801 PELICAN BAY BLVD
SUITE 300
NAPLES, FL 34108
TEL. (239) 643-4040

| | |
|---|---|
| JOB NO.: | 2028113191 |
| DRAWN: | KHN |
| DESIGN: | MSS |
| CHECKED: | JRT |
| APPROVED: | MSS |
| SHEET NO. | C-263 |

100% CONSTRUCTION PLANS

User Name: rchambers
Drawing Name: \\Us0525-ppfss01\wvhgroup2\2028\active\173112811\Stantec\East Naples Bay - 2019\DWG\Construction Drawings 22x34\C-202.dwg
Oct 15, 2020 - 4:10pm

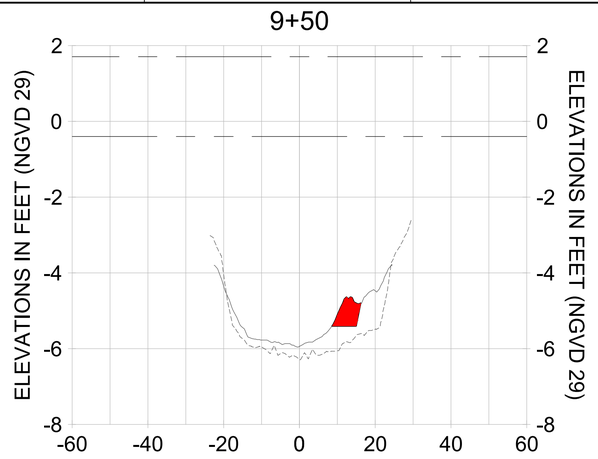


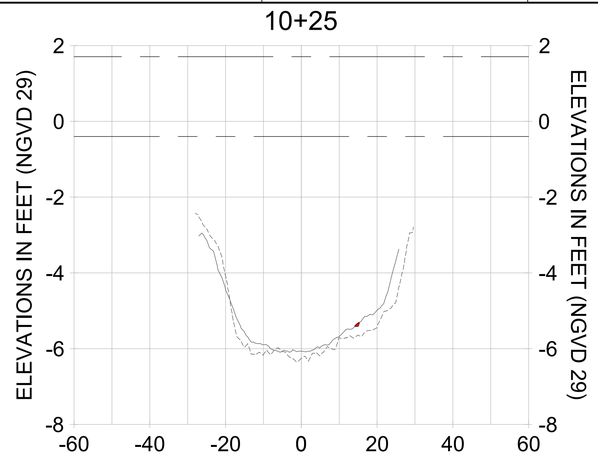


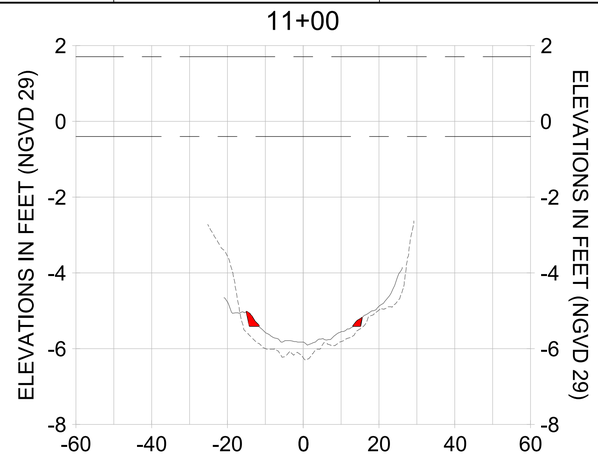


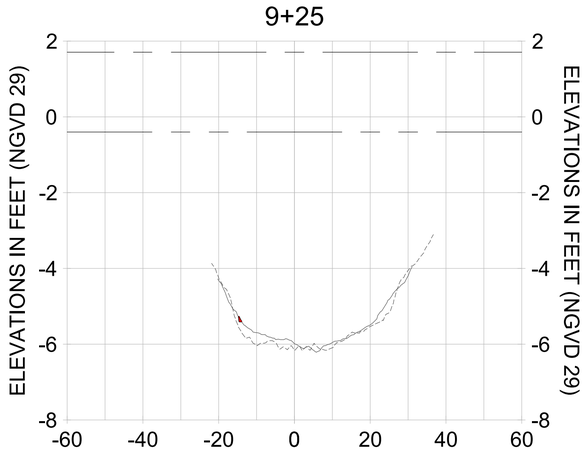


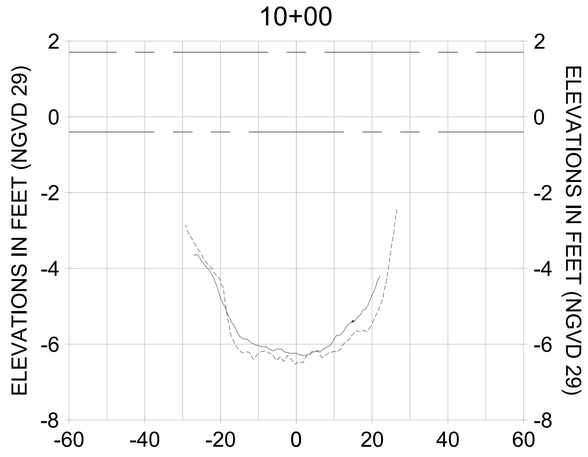


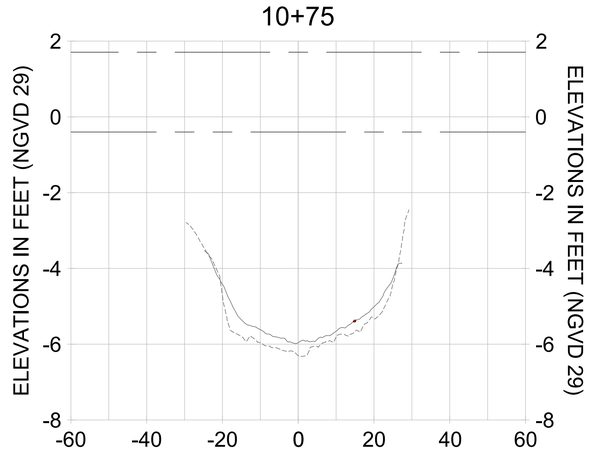


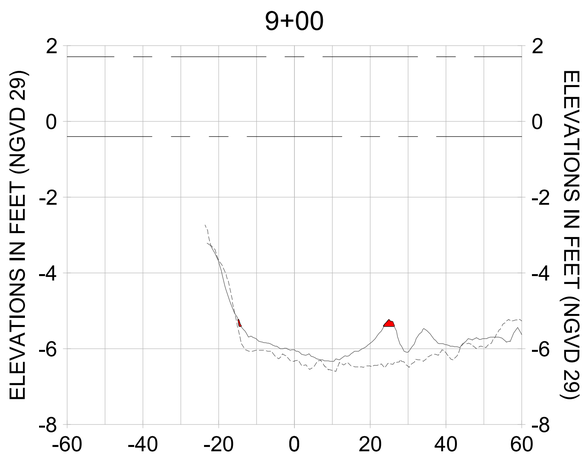


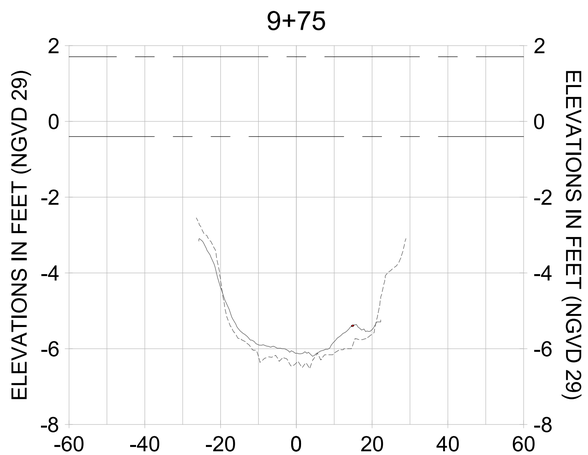


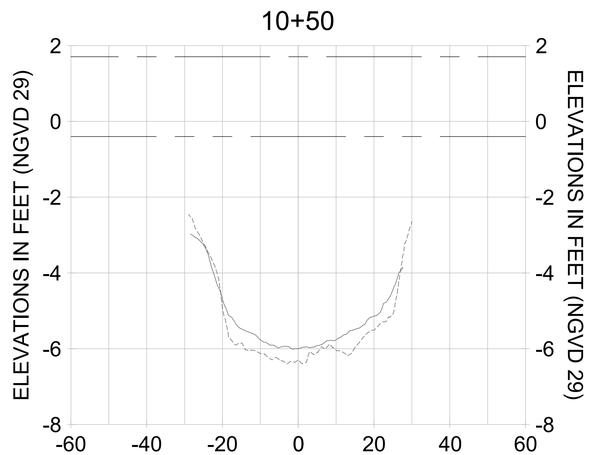


HORIZONTAL SCALE: 1" = 20'
VERTICAL SCALE: 1" = 2'

LEGEND:
- AS-BUILT SURVEY (AUGUST 2012)
- MULTI-BEAM SURVEY (AUGUST 2019)
- DREDGE TEMPLATE (-5.4' NGVD 29)
- DREDGE REMOVAL (TO -5.4' NGVD 29)
- MEAN HIGH WATER (1.71' NGVD 29)
- MEAN LOW WATER (-0.40' NGVD 29)

CITY OF NAPLES, FLORIDA — ON THE GULF

| REV | DATE | DESCRIPTION |
|---|---|---|
| | | ORIGINAL ISSUED DATE : |

ENGINEER OF RECORD:
JEFFREY R. TABAR - FL P.E. #54094

DATE:

NOTICE:
THE INFORMATION IN THIS DOCUMENT WAS PREPARED BY STANTEC. WHILE STANTEC HAS TAKEN ALL REASONABLE STEPS TO ENSURE THAT THE INFORMATION CONTAINED IN THIS DOCUMENT IS ACCURATE AND COMPLETE, STANTEC WILL NOT BE LIABLE FOR ANY ERRORS OR OMISSIONS IN THIS DOCUMENT. ANY ALTERATIONS TO THIS DOCUMENT WILL NOT BE REPRESENTED AS BEING THE WORK OF STANTEC. IF THIS DOCUMENT LEAVES THE POSSESSION OF STANTEC IN ELECTRONIC FORMAT, STANTEC DISCLAIMS ALL LIABILITY FOR DAMAGE TO PROPERTY, PERSONAL INJURY OR DEATH, IF THIS DOCUMENT MUST BE COMPARED TO THE ORIGINAL HARD COPY SIGNED AND SEALED BY A LICENSED PROFESSIONAL, IF DOCUMENT IS NEEDED, CONTACT STANTEC AND THE ORIGINAL WILL BE MADE DIRECTLY AVAILABLE.
#SIGNED TO THE ORIGINAL HARD COPY SIGNED AND SEALED BY A LICENSED PROFESSIONAL ENGINEER. IN THE EVENT THAT ANY CHANGES IN THE INFORMATION CONTAINED IN THIS DOCUMENT ARE MADE TO THE ORIGINAL, STANTEC HAS NOT BEEN MADE AWARE OF SUCH CHANGES AND ASSUMES NO RESPONSIBILITY FOR THE ACCURACY OR REVIEWED BY COMPUTER OF THE INFORMATION CONTAINED IN THIS DOCUMENT. STANTEC MAKES NO WARRANTIES EXPRESS OR IMPLIED CONCERNING THE ACCURACY OF THE INFORMATION CONTAINED IN THIS DOCUMENT WHEN IT IS REVIEWED BY COMPUTER OR OTHER ELECTRONIC MEANS.

CLIENT: CITY OF NAPLES
735 8TH STREET SOUTH
NAPLES, FL 34102

PROJECT: EAST NAPLES BAY DREDGING

TITLE: CROSS SECTIONS - CANAL R-R

Stantec
WWW.STANTEC.COM
5801 PELICAN BAY BLVD
SUITE 300
NAPLES, FL 34108
TEL. (239) 643-4040

| | |
|---|---|
| JOB NO.: | 2028113191 |
| DRAWN: | KHN |
| DESIGN: | MSS |
| CHECKED: | JRT |
| APPROVED: | MSS |
| SHEET NO. | C-264 |

100% CONSTRUCTION PLANS

User Name: rdhanbera
Drawing Name: \\Us0525-ppfss01\wrkgroup2\2028\active\173112811\Stantec\East Naples Bay - 2019\DWG\Construction Drawings 22x34\C-202.dwg Oct 15, 2020 - 4:17pm

11+75

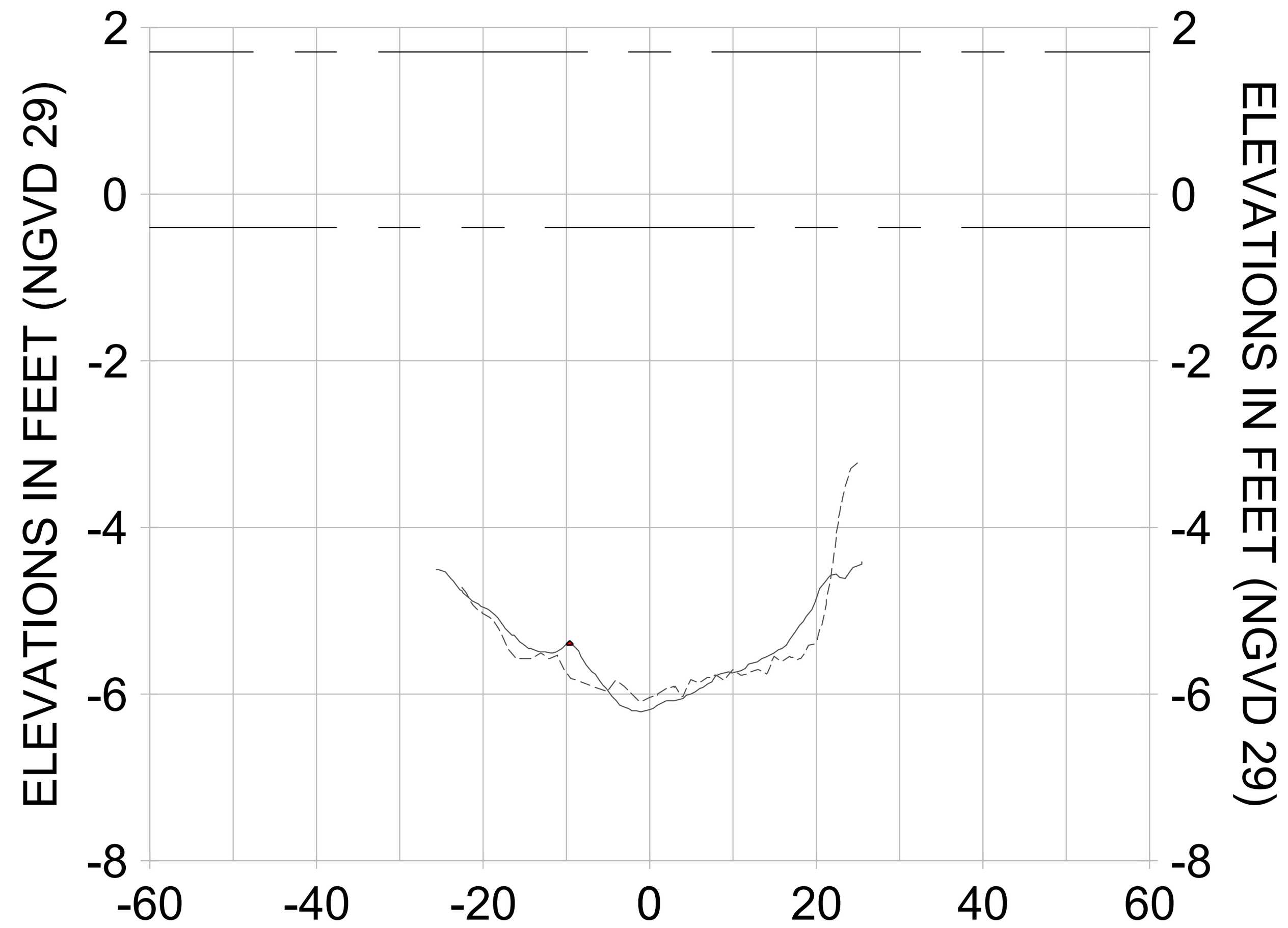


12+50

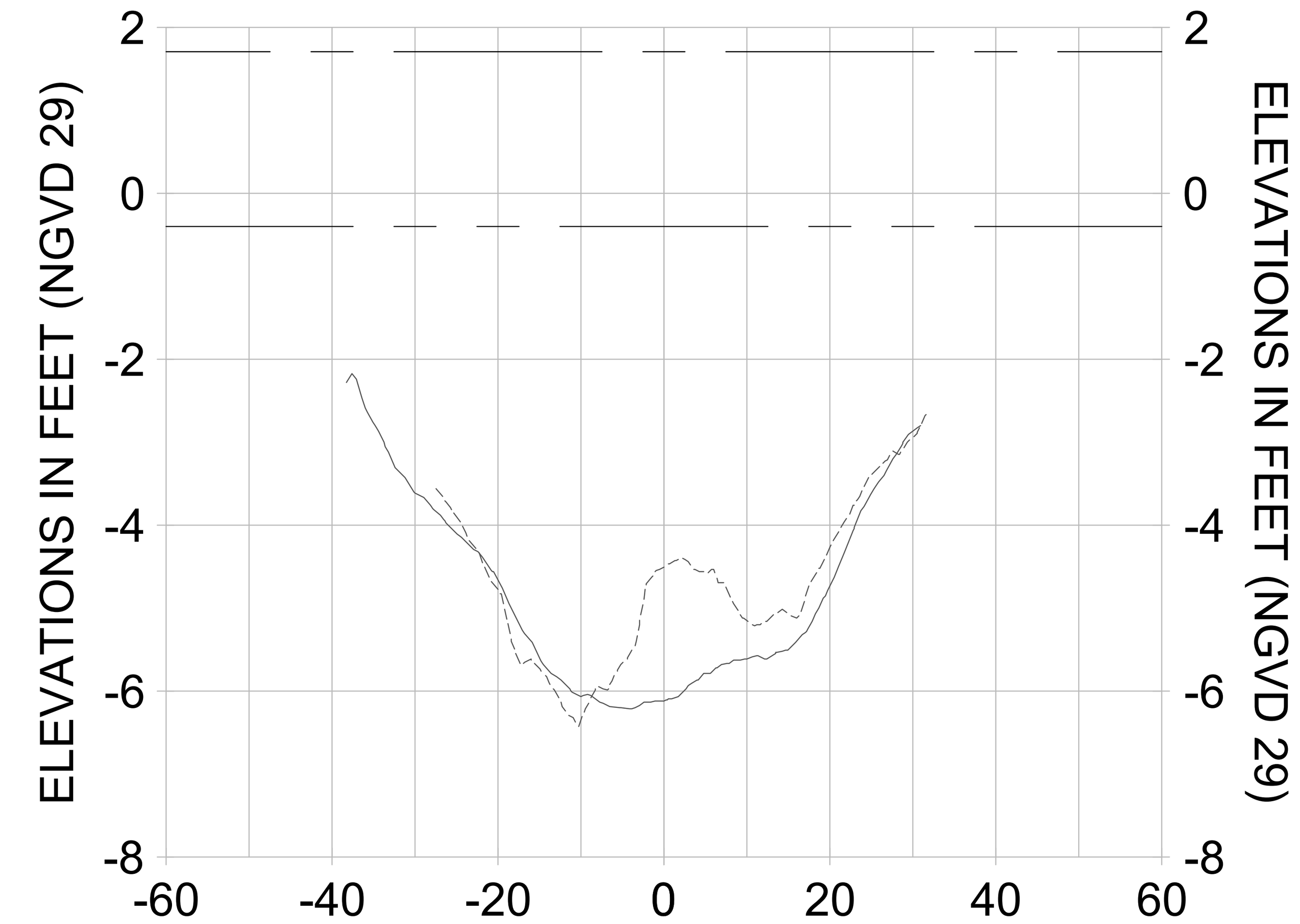


13+25

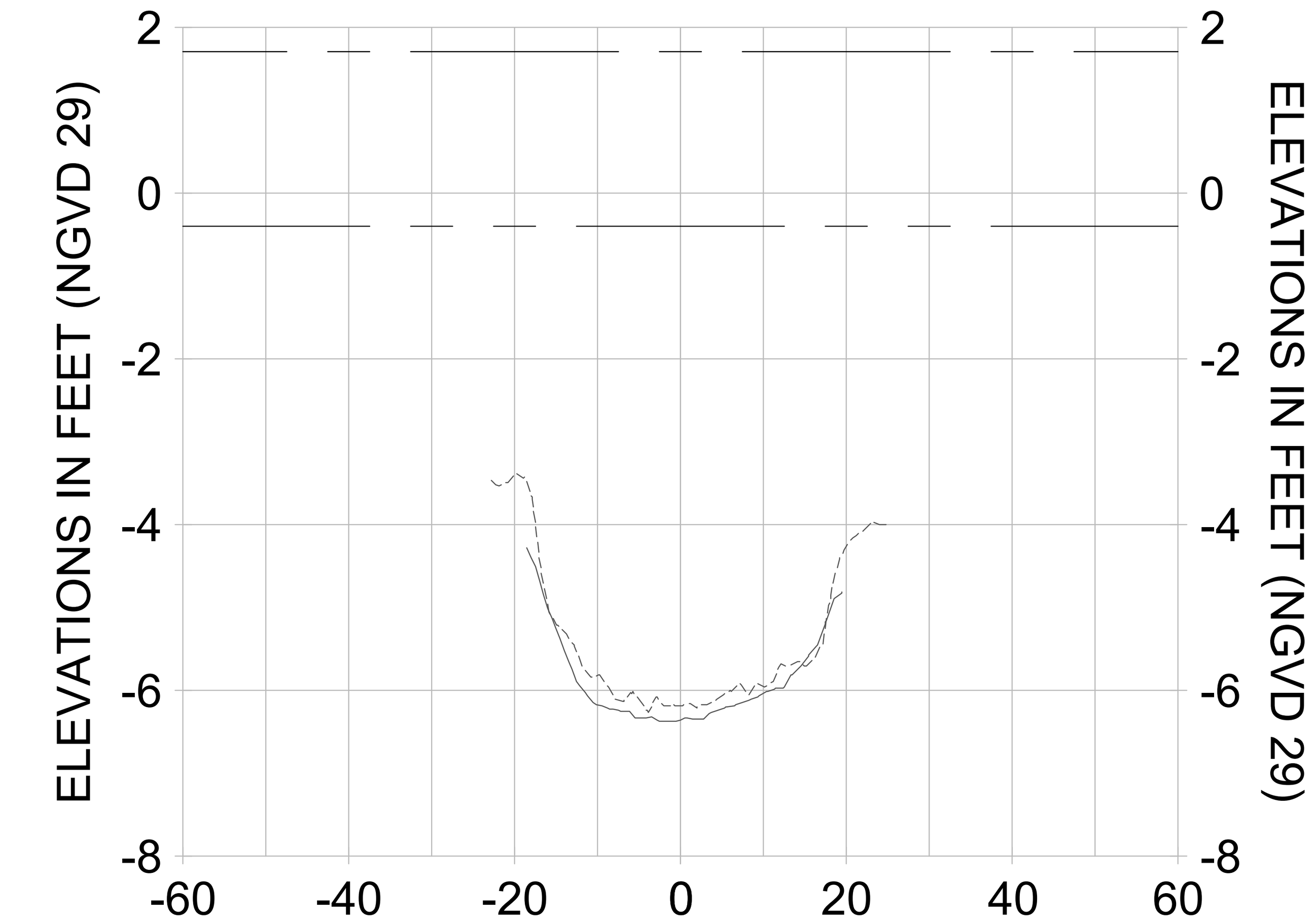


11+50

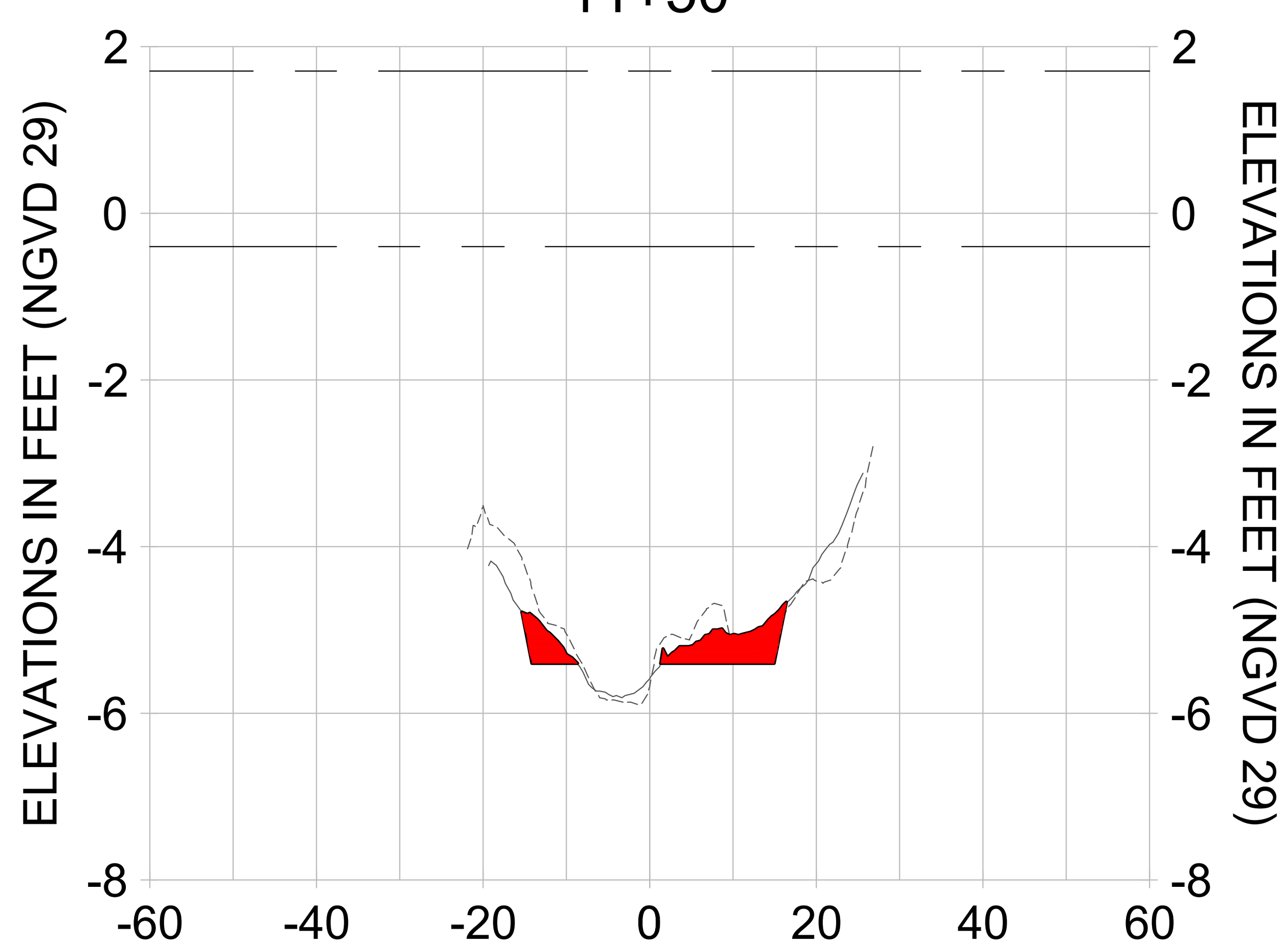


12+25

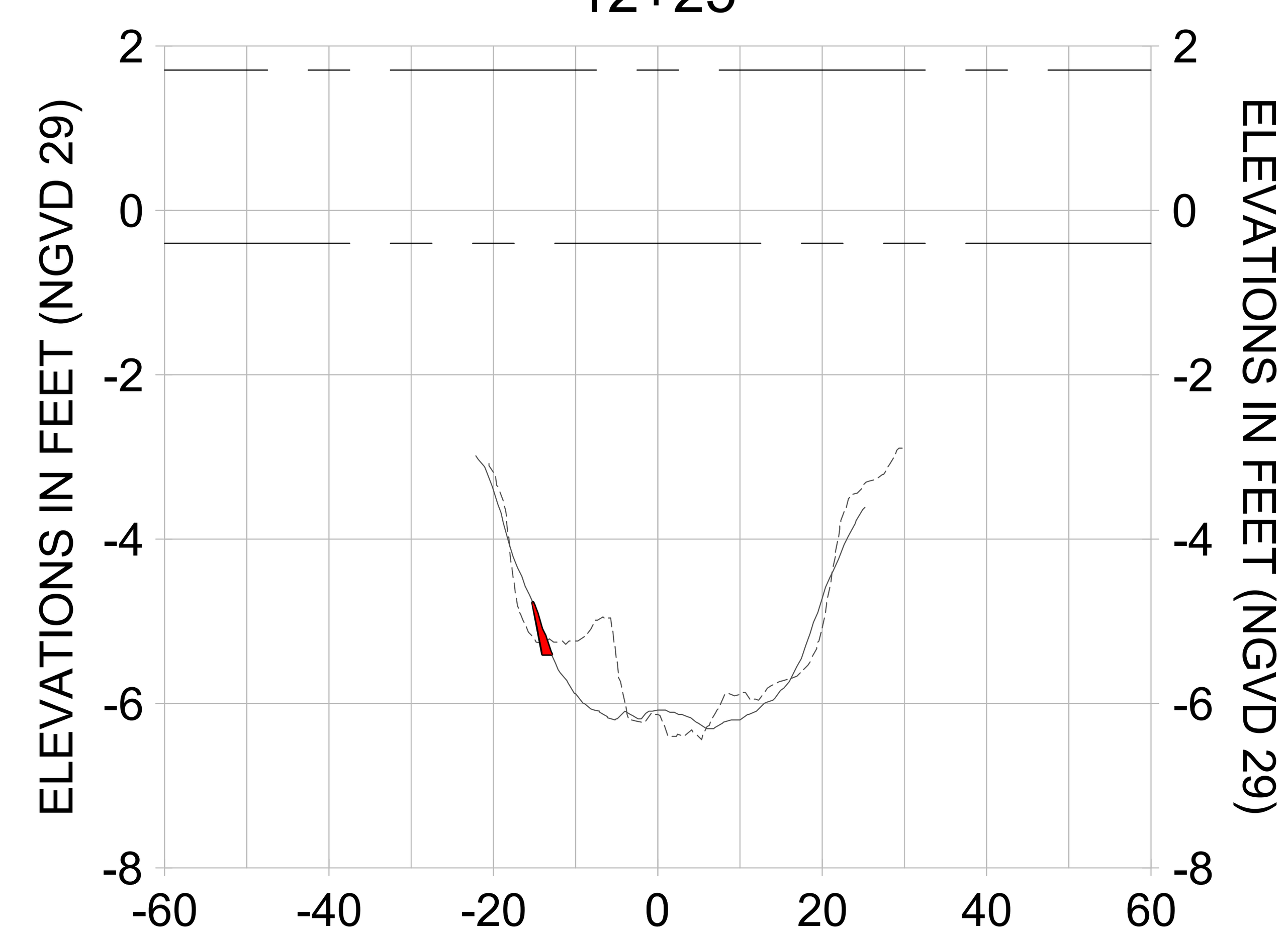


13+00

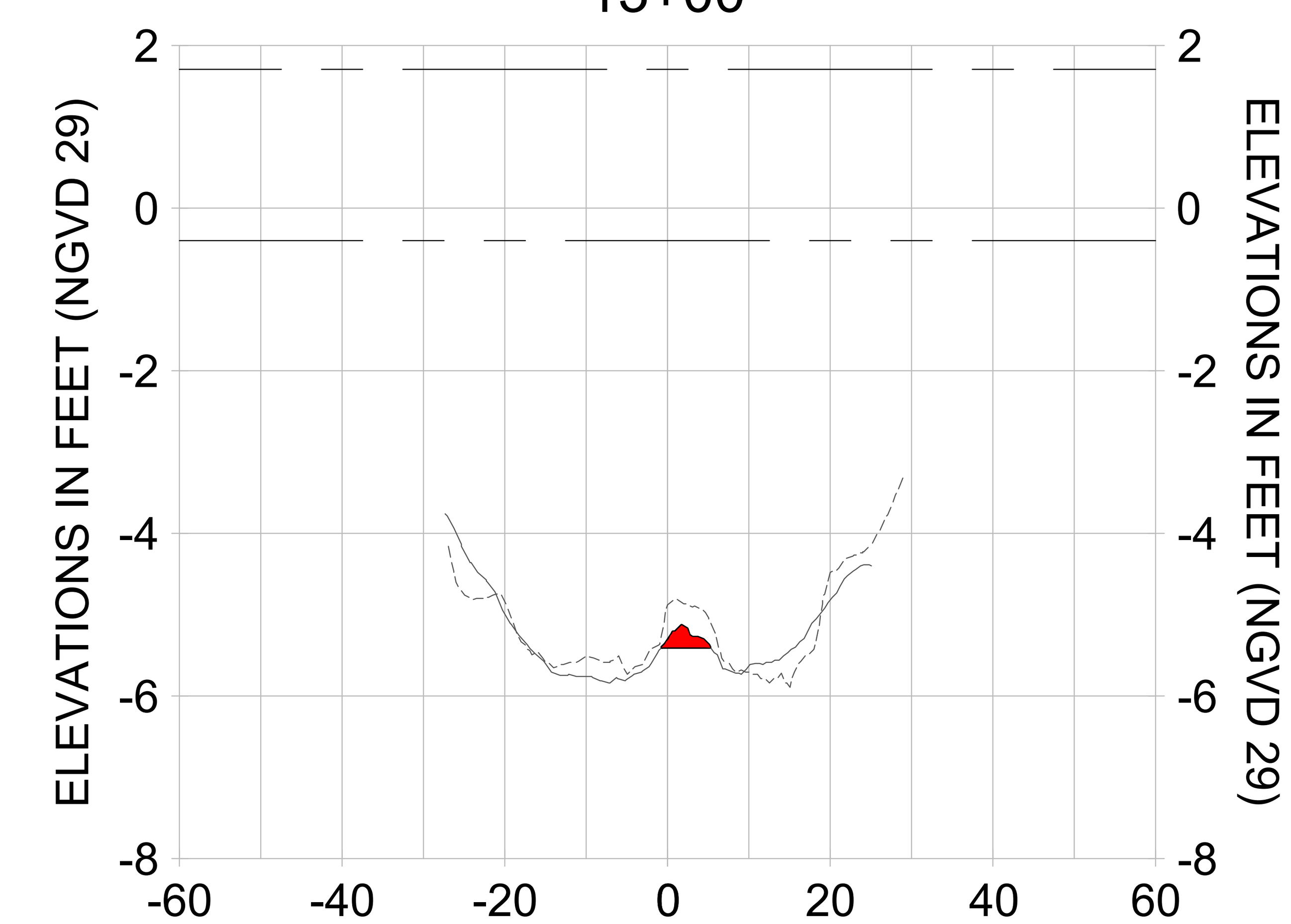


11+25

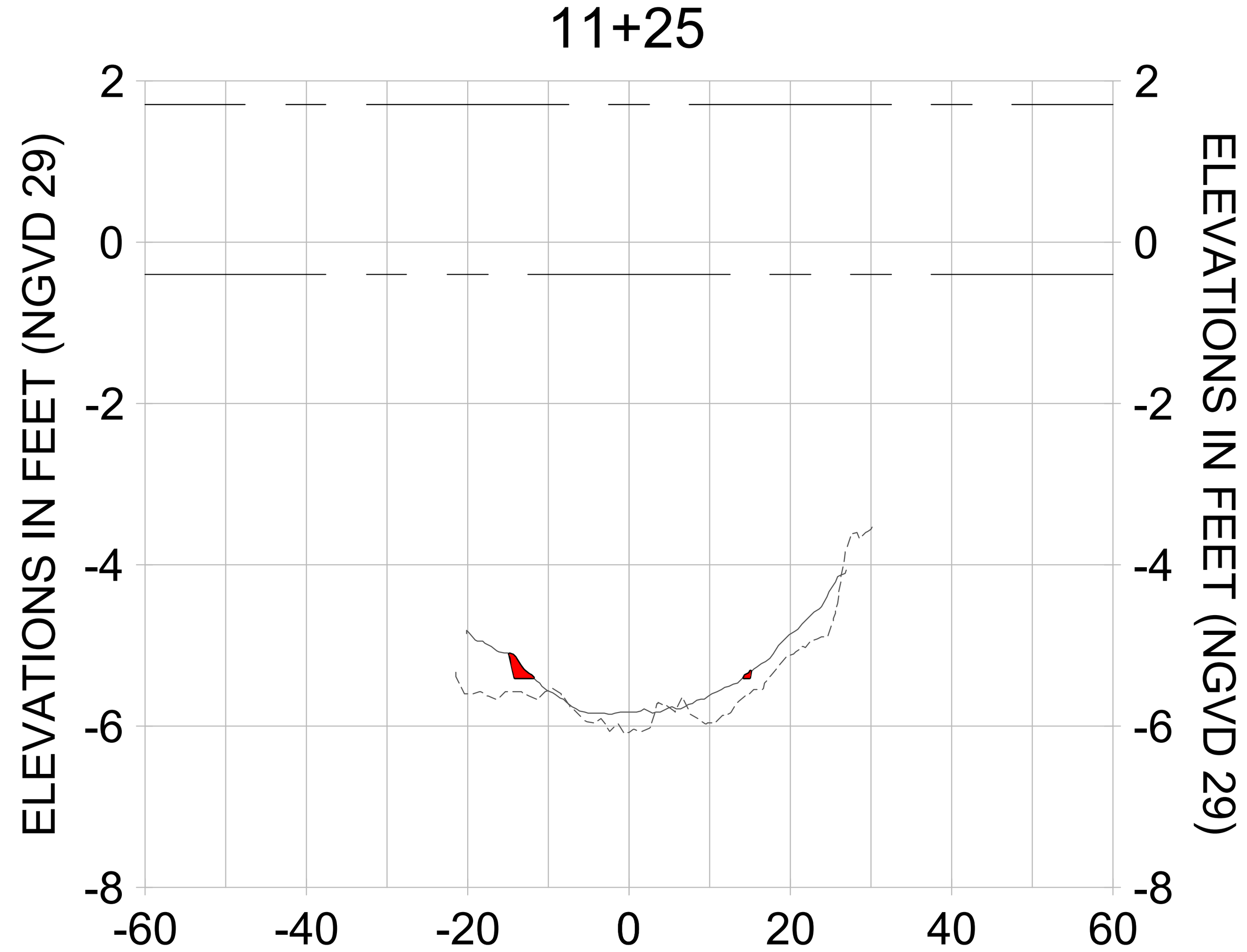


12+00

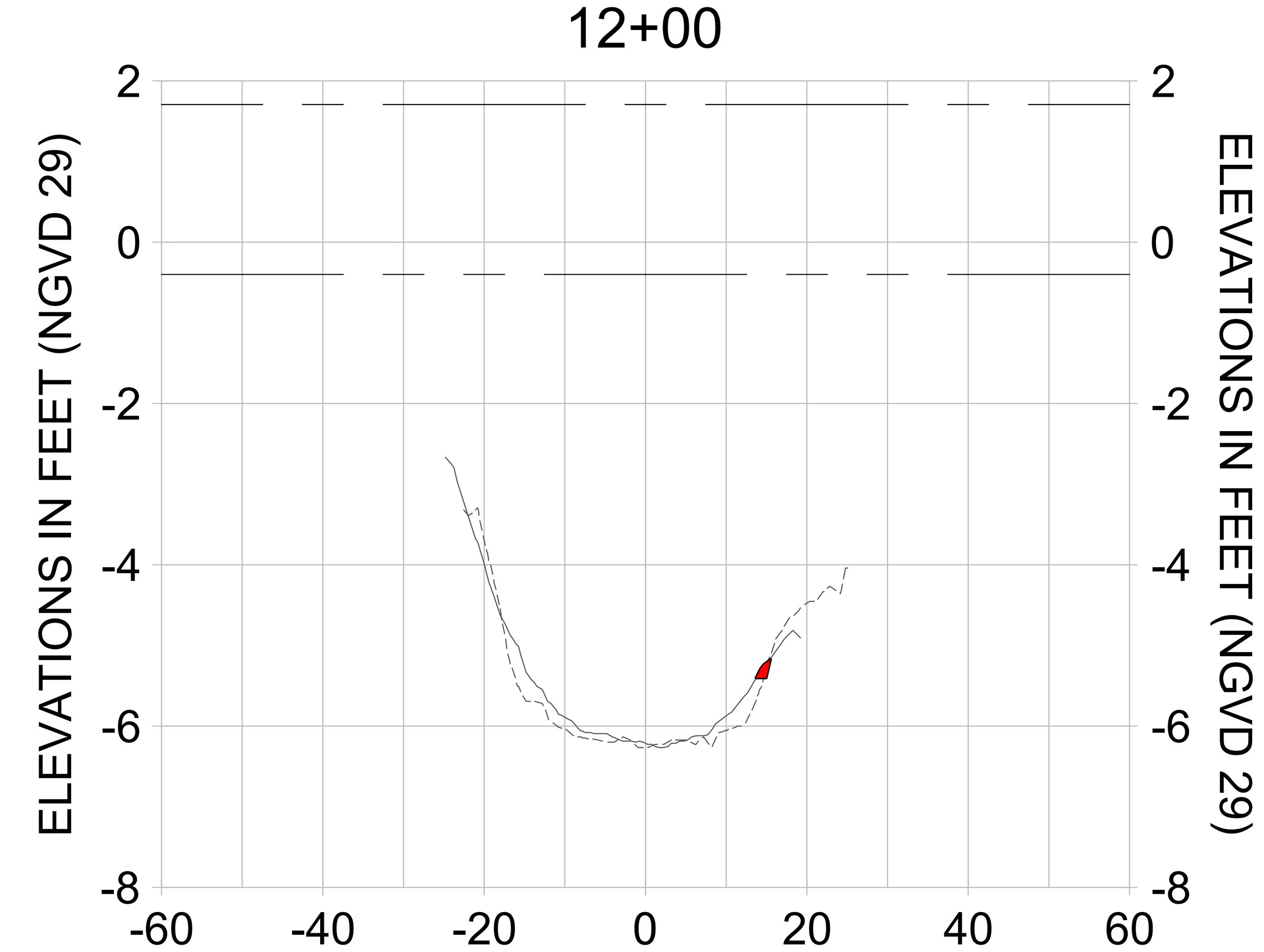


12+75

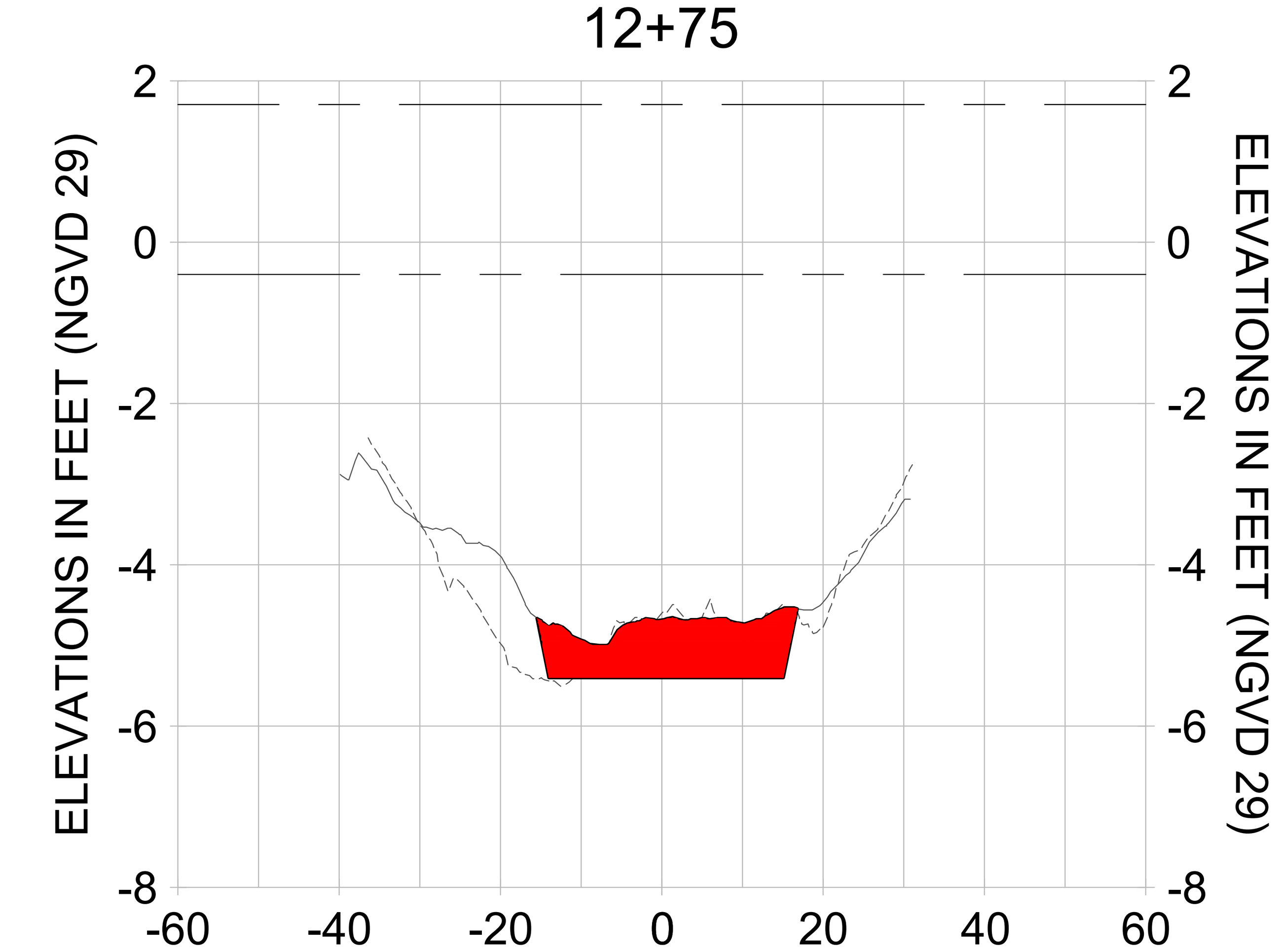


HORIZONTAL SCALE: 1" = 20'
VERTICAL SCALE: 1" = 2'

LEGEND:
- AS-BUILT SURVEY (AUGUST 2012)
- MULTI-BEAM SURVEY (AUGUST 2019)
- DREDGE TEMPLATE (-5.4' NGVD 29)
- DREDGE REMOVAL (TO -5.4' NGVD 29)
- MEAN HIGH WATER (1.71' NGVD 29)
- MEAN LOW WATER (-0.40' NGVD 29)

CITY OF NAPLES, FLORIDA — ON THE GULF

| REV. | BY | DATE | DESCRIPTION |
|---|---|---|---|
| 1 | | | |
| 2 | | | |
| 3 | | | |
| 4 | | | |
| 5 | | | |
| 6 | | | |
| 7 | | | |
| 8 | | | |

**ORIGINAL ISSUED DATE :**

ENGINEER OF RECORD:
JEFFREY R. TABAR - FL P.E. #54094

DATE:

NOTICE:
THE INFORMATION IN THIS DOCUMENT WAS PREPARED BY STANTEC. WHILE STANTEC HAS TAKEN ALL REASONABLE STEPS TO ASSURE THE ACCURACY OF THE INFORMATION CONTAINED IN THIS DOCUMENT, IT CANNOT GUARANTEE THAT CHANGES OR ALTERATIONS TO THIS DOCUMENT WILL NOT BE MADE BY PERSONS OTHER THAN STANTEC PERSONNEL AFTER THE DOCUMENT LEAVES THE POSSESSION OF STANTEC. CHANGES OR ALTERATIONS MAY BE SAFETY RELATED AND RESULT IN DAMAGE TO PROPERTY, PERSONAL INJURY OR DEATH. IF VERIFICATION OF THE INFORMATION CONTAINED IN THIS DOCUMENT IS NEEDED, CONTACT SHOULD BE MADE DIRECTLY WITH STANTEC.
THIS DOCUMENT MUST BE COMPARED TO THE ORIGINAL HARD COPY, WITH CERTIFIED RAISED SEAL, IF APPLICABLE, IN ORDER TO INSURE THE ACCURACY OF THE INFORMATION CONTAINED THEREIN AND TO FURTHER INSURE THAT NO CHANGES, ALTERATIONS OR MODIFICATIONS HAVE BEEN MADE TO THE DOCUMENT. NO RELIANCE SHOULD EVER BE MADE ON A DOCUMENTATION TRANSMITTED OR REVIEWED BY COMPUTER OR OTHER ELECTRONIC MEANS UNLESS IT IS FIRST COMPARED TO THE ORIGINAL. STANTEC MAKES NO WARRANTIES, EXPRESS OR IMPLIED, CONCERNING THE ACCURACY OF THE INFORMATION CONTAINED IN ANY DOCUMENT TRANSMITTED OR REVIEWED BY COMPUTER OR OTHER ELECTRONIC MEANS.

CLIENT
**CITY OF NAPLES**
735 8TH STREET SOUTH
NAPLES, FL 34102

PROJECT
**EAST NAPLES BAY DREDGING**

TITLE
**CROSS SECTIONS - CANAL R-R**

Stantec
WWW.STANTEC.COM
5801 PELICAN BAY BLVD
SUITE 300
NAPLES, FL 34108
TEL. (239) 649-4040

| | |
|---|---|
| JOB NO.: | 2028113191 |
| DRAWN: | KHN |
| DESIGN: | MSS |
| CHECKED: | JRT |
| APPROVED: | MSS |
| SHEET NO. | C-265 |

**100% CONSTRUCTION PLANS**

User Name: rchambers
Drawing Name: \\Us0525-ppfss01\workgroup\2028\active\177311281\Stantec\East Naples Bay - 2019\DWG\Construction Drawings 22x34\C-202.dwg Oct 15, 2020 - 4:11pm

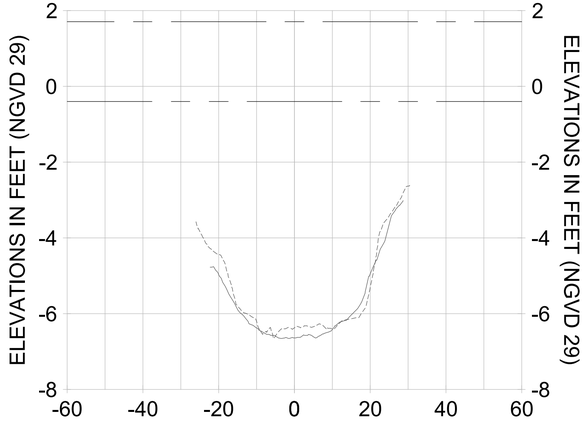


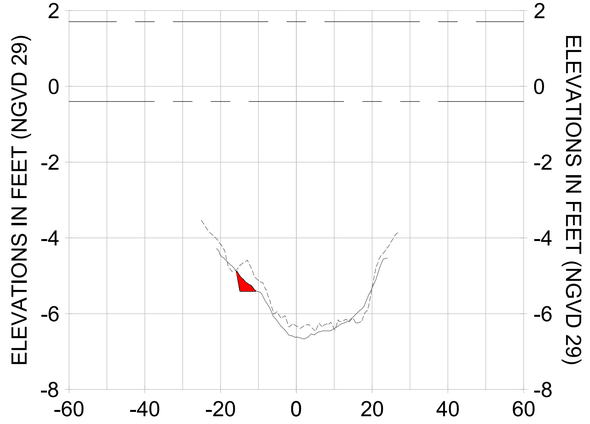


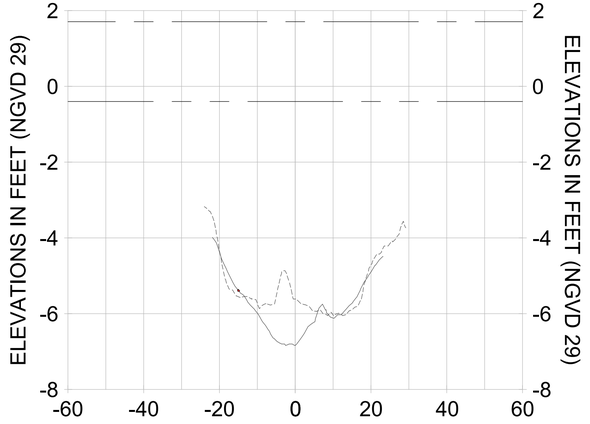


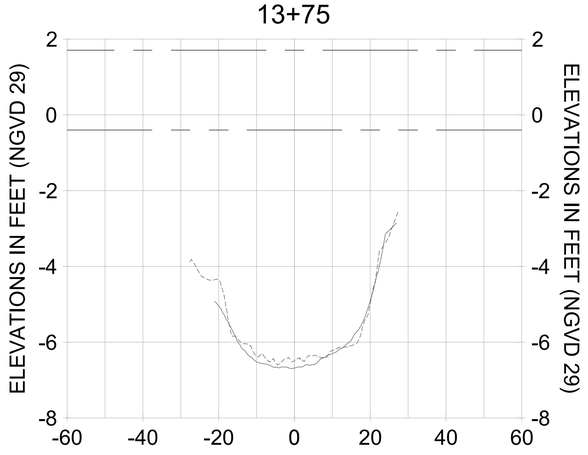


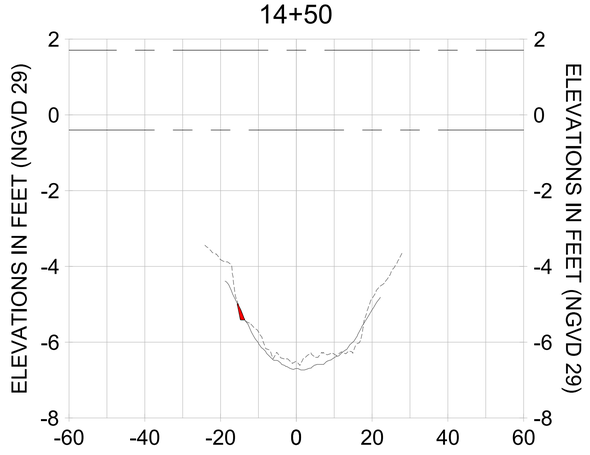


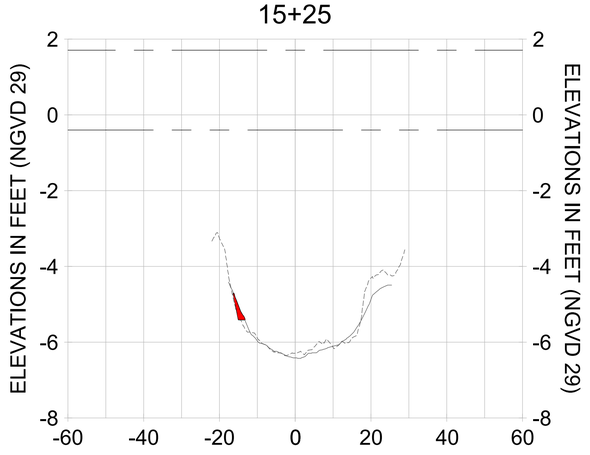


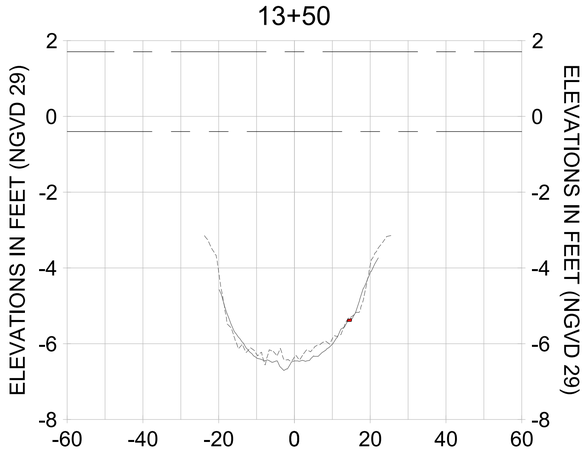


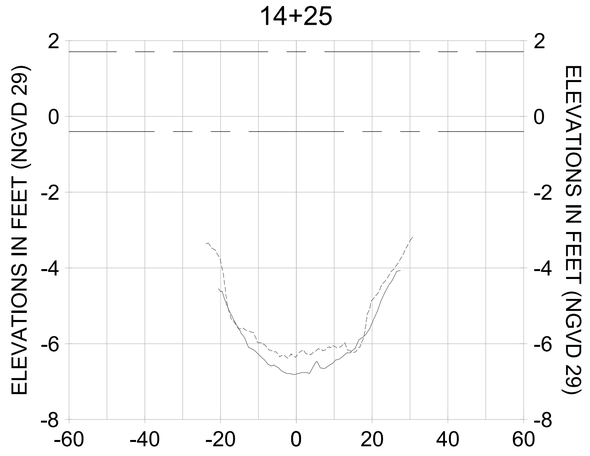


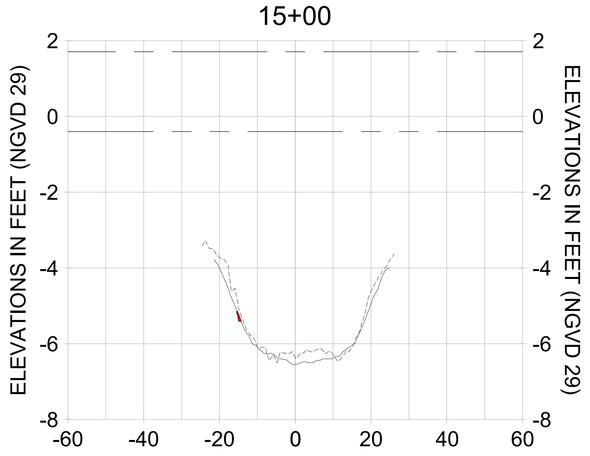


HORIZONTAL SCALE: 1" = 20'
VERTICAL SCALE: 1" = 2'

LEGEND:
- AS-BUILT SURVEY (AUGUST 2012)
- MULTI-BEAM SURVEY (AUGUST 2019)
- DREDGE TEMPLATE (-5.4' NGVD 29)
- DREDGE REMOVAL (TO -5.4' NGVD 29)
- MEAN HIGH WATER (1.71' NGVD 29)
- MEAN LOW WATER (-0.40' NGVD 29)

CITY OF NAPLES, FLORIDA — ON THE GULF

| REV | DATE | DESCRIPTION |
|---|---|---|
| | | ORIGINAL ISSUED DATE : |

ENGINEER OF RECORD:
JEFFREY R. TABAR - FL P.E. #54094

DATE:

NOTICE:
THIS DOCUMENT WAS PREPARED BY STANTEC. WHILE STANTEC HAS TAKEN ALL REASONABLE STEPS TO ENSURE THAT THE INFORMATION CONTAINED IN THIS DOCUMENT IS ACCURATE, STANTEC MAKES NO GUARANTEE THAT COMPARISON OF THIS DOCUMENT WITH ANY OTHER DOCUMENT WILL NOT BE MADE BY THE RECIPIENT OR ANY THIRD PARTY. ALTERATIONS TO THIS DOCUMENT WILL NOT BE REFLECTED IN ANY ELECTRONIC VERSIONS OF THE DOCUMENT. IF THE DOCUMENT LEAVES THE POSSESSION OF STANTEC IN ELECTRONIC FORMAT, THE RECIPIENT AGREES TO INDEMNIFY AND HOLD HARMLESS STANTEC FOR ANY DAMAGE TO PROPERTY, PERSONAL INJURY OR DEATH. IF DISCREPANCIES ARE FOUND BETWEEN THE ELECTRONIC AND PAPER VERSIONS OF THIS DOCUMENT, THE PAPER VERSION SHALL GOVERN. IF THIS DOCUMENT IS NEEDED, CONTACT STANTEC AND A PAPER COPY WILL BE MADE DIRECTLY AVAILABLE.
THIS DOCUMENT MUST BE COMPARED TO THE ORIGINAL HARD COPY SEALED BY A REGISTERED PROFESSIONAL ENGINEER BEFORE ANY RELIANCE IS MADE ON THE INFORMATION CONTAINED HEREIN. STANTEC MAKES NO GUARANTEE THAT COMPARISON OF THIS DOCUMENT WITH ANY OTHER DOCUMENT WILL NOT BE MADE BY THE RECIPIENT OR ANY THIRD PARTY. ALTERATIONS OR MODIFICATIONS HAVE BEEN MADE TO THE ORIGINAL STANTEC DOCUMENT, OR ANY OF THE INFORMATION CONTAINED THEREIN, SUBSEQUENT TO THE ORIGINAL SIGNATURE AND SEAL BY THE REGISTERED PROFESSIONAL ENGINEER. IF THIS DOCUMENT IS TRANSMITTED OR REVIEWED BY COMPUTER OR OTHER ELECTRONIC MEANS, STANTEC MAKES NO WARRANTIES, EXPRESS OR IMPLIED, CONCERNING THE ACCURACY OF THE INFORMATION CONTAINED IN THE DOCUMENT, THE COMPATIBILITY OF THE DOCUMENT WITH THE RECIPIENT'S COMPUTER OR OTHER ELECTRONIC MEANS.

CLIENT: CITY OF NAPLES
735 8TH STREET SOUTH
NAPLES, FL 34102

PROJECT: EAST NAPLES BAY DREDGING

TITLE: CROSS SECTIONS - CANAL R-R

Stantec
WWW.STANTEC.COM
5801 PELICAN BAY BLVD
SUITE 300
NAPLES, FL 34108
TEL. (239) 643-4040

| | |
|---|---|
| JOB NO.: | 2028113191 |
| DRAWN: | KHN |
| DESIGN: | MSS |
| CHECKED: | JRT |
| APPROVED: | MSS |
| SHEET NO. | C-266 |

100% CONSTRUCTION PLANS

User Name: rcharrbera
Drawing Name: \\Us0525-ppfss01\wvhgroup2\2028\active\173112811\Stantec\East Naples Bay - 2019\DWG\Construction Drawings 22x34\C-202.dwg Oct 15, 2020 - 4:12pm

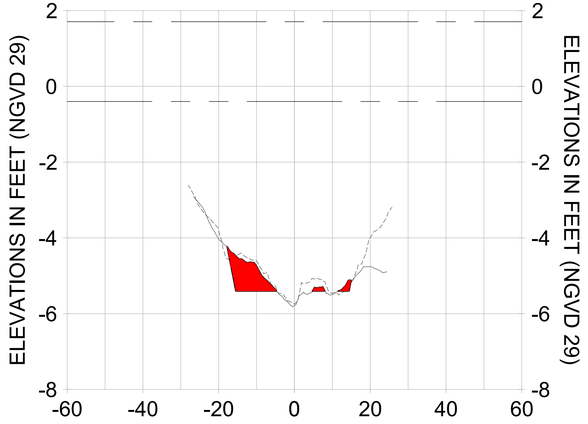


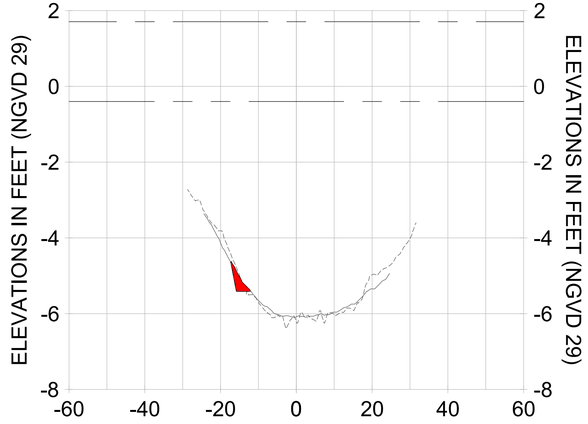


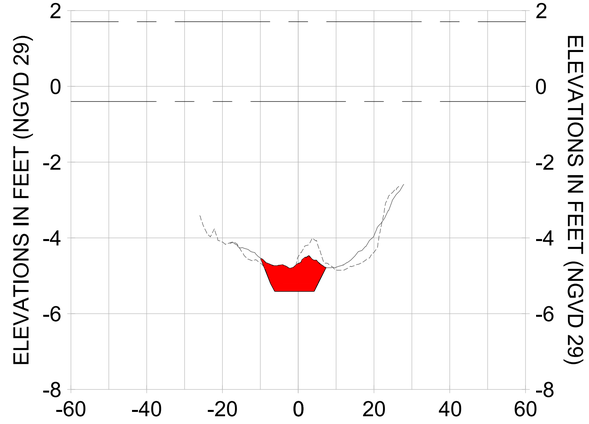


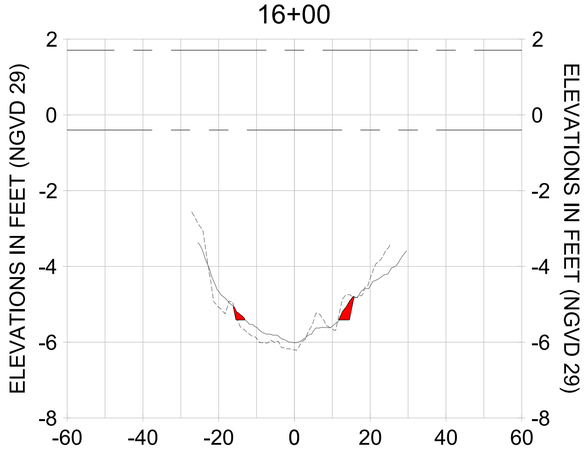


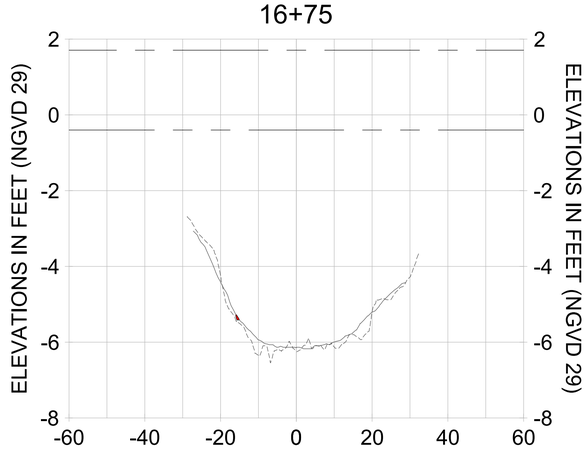


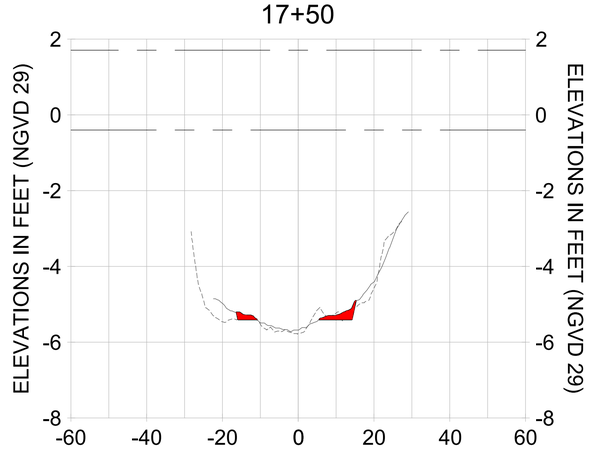


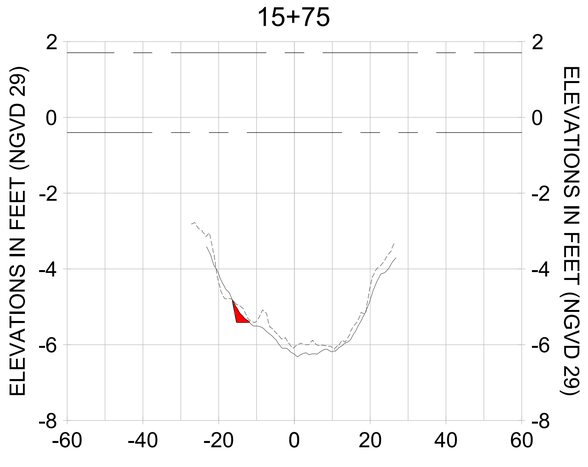


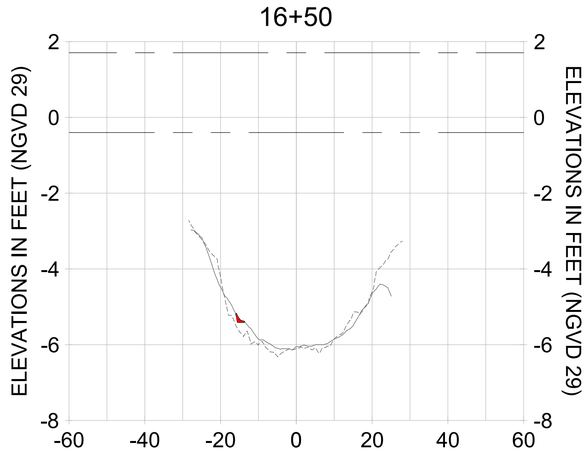


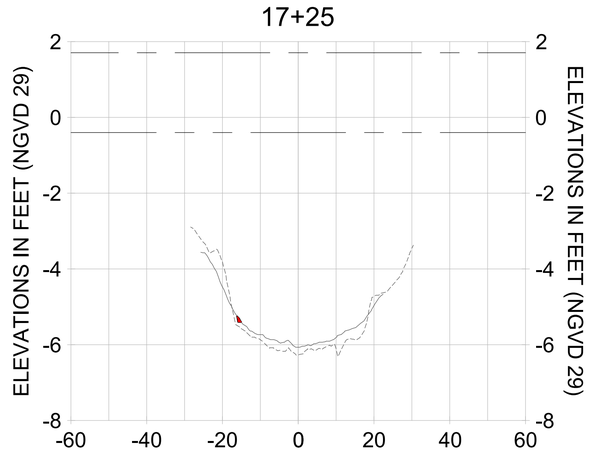


HORIZONTAL SCALE: 1" = 20'
VERTICAL SCALE: 1" = 2'

LEGEND:
- AS-BUILT SURVEY (AUGUST 2012)
- MULTI-BEAM SURVEY (AUGUST 2019)
- DREDGE TEMPLATE (-5.4' NGVD 29)
- DREDGE REMOVAL (TO -5.4' NGVD 29)
- MEAN HIGH WATER (1.71' NGVD 29)
- MEAN LOW WATER (-0.40' NGVD 29)

CITY OF NAPLES ON THE GULF FLORIDA

| REV | DATE | DESCRIPTION |
|---|---|---|
| 1 | | |
| 2 | | |
| 3 | | |
| 4 | | |
| 5 | | |
| 6 | | |
| 7 | | |

ORIGINAL ISSUED DATE :

ENGINEER OF RECORD:
JEFFREY R. TABAR - FL P.E. #54094

DATE:

NOTICE:
THE INFORMATION IN THIS DOCUMENT WAS PREPARED BY STANTEC. WHILE STANTEC HAS TAKEN ALL REASONABLE STEPS TO ENSURE THAT THE INFORMATION CONTAINED IN THIS DOCUMENT IS ACCURATE AT THE TIME OF ISSUE, STANTEC WILL NOT BE LIABLE FOR ANY CHANGES OR ALTERATIONS TO THIS DOCUMENT WHICH MAY BE MADE BY ANY PERSON OTHER THAN STANTEC. IN THE EVENT THAT THIS DOCUMENT IS ALTERED BY ANY PERSON OTHER THAN STANTEC, OR IF THE INFORMATION CONTAINED IN THIS DOCUMENT IS USED BY A THIRD PARTY WITHOUT VERIFICATION BY STANTEC, OR IF THE DOCUMENT LEAVES THE POSSESSION OF STANTEC BY ANY MEANS WHATSOEVER, STANTEC SHALL HAVE NO LIABILITY FOR DAMAGES TO PROPERTY, PERSONAL INJURY OR DEATH. IF ANY PERSON USES OR RELIES ON THE INFORMATION CONTAINED IN THIS DOCUMENT, THAT PERSON AGREES TO INDEMNIFY AND HOLD HARMLESS STANTEC FROM ANY CLAIMS ARISING FROM THE USE OF THE INFORMATION CONTAINED IN THIS DOCUMENT. IF ADDITIONAL INFORMATION IS REQUIRED, CONTACT SHOULD BE MADE DIRECTLY WITH STANTEC.
THIS DOCUMENT MUST BE COMPARED TO THE ORIGINAL HARD COPY SEALED BY A LICENSED PROFESSIONAL ENGINEER BEFORE ANY USE OF THE INFORMATION CONTAINED HEREIN. ANY ALTERATIONS OR MODIFICATIONS HAVE BEEN MADE TO THE DOCUMENT TRANSMITTED OR REVIEWED BY COMPUTER OR OTHER ELECTRONIC MEANS, THE ACCURACY OF THE INFORMATION CONTAINED IN THE DOCUMENT IS NOT GUARANTEED. ANY ALTERATIONS OR MODIFICATIONS HAVE BEEN MADE TO THE DOCUMENT TRANSMITTED OR REVIEWED BY COMPUTER OR OTHER ELECTRONIC MEANS, THE ACCURACY OF THE INFORMATION CONTAINED IN THE DOCUMENT IS NOT GUARANTEED. ANY ALTERATIONS OR MODIFICATIONS MADE TO THE DOCUMENT BY ANY PERSON OTHER THAN STANTEC, OR ANY USE OR RELIANCE ON THE DOCUMENT BY ANY PERSON OTHER THAN STANTEC WITHOUT VERIFICATION BY STANTEC, OR IF THE DOCUMENT LEAVES THE POSSESSION OF STANTEC BY ANY MEANS WHATSOEVER, STANTEC MAKES NO WARRANTIES, EXPRESS OR IMPLIED, CONCERNING THE ACCURACY OF THE INFORMATION CONTAINED IN THE DOCUMENT. IN ADDITION, IF ANY CHANGES OR ALTERATIONS HAVE BEEN MADE TO THE ORIGINAL STANTEC MARKED DOCUMENT TRANSMITTED OR REVIEWED BY COMPUTER OR OTHER ELECTRONIC MEANS, STANTEC MAKES NO WARRANTIES, EXPRESS OR IMPLIED, CONCERNING THE ACCURACY OF THE INFORMATION CONTAINED IN THE DOCUMENT. IN ADDITION, IF ANY CHANGES OR ALTERATIONS HAVE BEEN MADE TO THE ORIGINAL STANTEC MARKED DOCUMENT TRANSMITTED OR REVIEWED BY COMPUTER OR OTHER ELECTRONIC MEANS

CLIENT: CITY OF NAPLES
735 8TH STREET SOUTH
NAPLES, FL 34102

PROJECT: EAST NAPLES BAY DREDGING

TITLE: CROSS SECTIONS - CANAL R-R

Stantec
WWW.STANTEC.COM
5801 PELICAN BAY BLVD
SUITE 300
NAPLES, FL 34108
TEL. (239) 643-4040

| | |
|---|---|
| JOB NO.: | 2028113191 |
| DRAWN: | KHN |
| DESIGN: | MSS |
| CHECKED: | JRT |
| APPROVED: | MSS |
| SHEET NO. | C-267 |

100% CONSTRUCTION PLANS

User Name: rcharrbera
Drawing Name: \\Us0525-ppfss01\wvhgroup2\2028\active\173112811\Stantec\East Naples Bay - 2019\DWG\Construction Drawings 22x34\C-292.dwg Oct 15, 2020 - 4:12pm

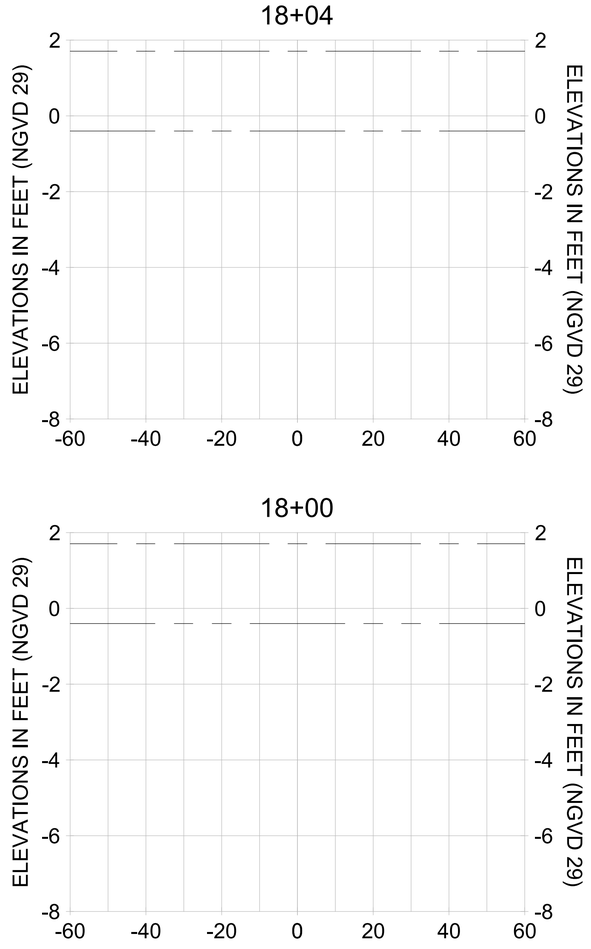


HORIZONTAL SCALE: 1" = 20'
VERTICAL SCALE: 1" = 2'

LEGEND:
- AS-BUILT SURVEY (AUGUST 2012)
- MULTI-BEAM SURVEY (AUGUST 2019)
- DREDGE TEMPLATE (-5.4' NGVD 29)
- DREDGE REMOVAL (TO -5.4' NGVD 29)
- MEAN HIGH WATER (1.71' NGVD 29)
- MEAN LOW WATER (-0.40' NGVD 29)

CITY OF NAPLES, FLORIDA — ON THE GULF

| REV | DATE | DESCRIPTION |
|---|---|---|
| | | ORIGINAL ISSUED DATE : |

ENGINEER OF RECORD:
JEFFREY R. TABAR - FL P.E. #54094

DATE:

NOTICE:
THE INFORMATION IN THIS DOCUMENT WAS PREPARED BY STANTEC. WHILE STANTEC HAS TAKEN ALL REASONABLE STEPS TO ENSURE THAT THE INFORMATION CONTAINED IN THIS DOCUMENT IS CORRECT AT THE TIME IT WAS PREPARED, STANTEC MAKES NO GUARANTEE THAT COMPARISON OF THIS DOCUMENT WITH OTHER DOCUMENTS WILL NOT BE AFFECTED BY ALTERATIONS OR MODIFICATIONS THAT HAVE BEEN MADE TO THE DOCUMENT SUBSEQUENT TO THE TIME IT WAS PREPARED BY STANTEC. STANTEC ASSUMES NO RESPONSIBILITY FOR THE USE OF THIS DOCUMENT OR THE INFORMATION CONTAINED IN THIS DOCUMENT BY ANY PARTY OTHER THAN THE ORIGINAL RECIPIENT OF THE DOCUMENT LEAVES THE POSSESSION OF STANTEC, IT MAY BE ALTERED WITHOUT STANTEC'S KNOWLEDGE OR CONSENT. STANTEC ASSUMES NO RESPONSIBILITY FOR ANY DAMAGE TO PROPERTY, PERSONAL INJURY OR DEATH, IF THIS DOCUMENT IS USED FOR ANY PURPOSE OTHER THAN THAT FOR WHICH IT WAS PREPARED. IF THIS DOCUMENT IS TRANSMITTED IN ELECTRONIC FORM, STANTEC MAKES NO WARRANTIES REGARDING THE CORRECTNESS OF THE INFORMATION CONTAINED IN THE ELECTRONIC DOCUMENT AND ASSUMES NO RESPONSIBILITY FOR ANY ALTERATIONS TO THE INFORMATION CONTAINED IN THE ELECTRONIC DOCUMENT. IF THERE IS A DISCREPANCY BETWEEN THE ELECTRONIC DOCUMENT AND THE HARD COPY ORIGINAL SIGNED AND SEALED BY STANTEC, THE HARD COPY SHALL GOVERN. THE ELECTRONIC DOCUMENT IS NOT TO BE USED FOR ANY PURPOSE OR PROJECT OTHER THAN THAT FOR WHICH IT WAS PREPARED AND ADAPTED BY STANTEC. ANY USE OF THE ELECTRONIC DOCUMENT BY THE RECIPIENT OR USE BY OTHERS FOR ANY OTHER PURPOSE OR PROJECT, OR ANY MODIFICATION OF THE ELECTRONIC DOCUMENT BY ANY PARTY OTHER THAN STANTEC, SHALL BE AT THE RECIPIENT'S OR OTHER PARTY'S SOLE RISK AND WITHOUT LIABILITY TO STANTEC. THE RECIPIENT OR OTHER PARTY SHALL INDEMNIFY AND HOLD HARMLESS STANTEC FROM ALL CLAIMS, LIABILITIES, LOSSES AND DAMAGES ARISING OUT OF OR RESULTING THEREFROM. ANY PARTY'S USE OF THE ELECTRONIC DOCUMENT SHALL BE DEEMED TO BE AGREEMENT TO THE FOREGOING TERMS. IN ADDITION, THE RECIPIENT AGREES THAT DUE TO THE POSSIBILITY OF ERROR AND ALTERATION OF AN ELECTRONIC DOCUMENT, STANTEC EXPRESSLY DISCLAIMS ANY OBLIGATION TO INCLUDE ANY INFORMATION OR MARKINGS REQUIRED BY LOCAL, PROVINCIAL OR STATE LAWS REGARDING THE USE OF THE DOCUMENT. IN ADDITION, STANTEC EXPRESSLY DISCLAIMS ANY OBLIGATION TO INDEMNIFY ANY PARTY FOR ANY LIABILITY ARISING OUT OF THE ALTERATION OR MODIFICATION OF THE ELECTRONIC DOCUMENT AFTER IT LEAVES THE CONTROL OF STANTEC. IF THERE IS A DISCREPANCY BETWEEN THE ELECTRONIC DOCUMENT AND THE HARD COPY ORIGINAL SIGNED AND SEALED BY STANTEC, THE HARD COPY SHALL GOVERN. THE ELECTRONIC DOCUMENT IS NOT TO BE USED FOR ANY PURPOSE OR PROJECT OTHER THAN THAT FOR WHICH IT WAS PREPARED AND ADAPTED BY STANTEC. ANY USE OF THE ELECTRONIC DOCUMENT BY THE RECIPIENT OR USE BY OTHERS FOR ANY OTHER PURPOSE OR PROJECT, OR ANY MODIFICATION OF THE ELECTRONIC DOCUMENT BY ANY PARTY OTHER THAN STANTEC, SHALL BE AT THE RECIPIENT'S OR OTHER PARTY'S SOLE RISK AND WITHOUT LIABILITY TO STANTEC. THE RECIPIENT OR OTHER PARTY SHALL INDEMNIFY AND HOLD HARMLESS STANTEC FROM ALL CLAIMS, LIABILITIES, LOSSES AND DAMAGES ARISING OUT OF OR RESULTING THEREFROM. ANY PARTY'S USE OF THE ELECTRONIC DOCUMENT SHALL BE DEEMED TO BE AGREEMENT TO THE FOREGOING TERMS. IN ADDITION, THE RECIPIENT AGREES THAT DUE TO THE POSSIBILITY OF ERROR AND ALTERATION OF AN ELECTRONIC DOCUMENT, STANTEC EXPRESSLY DISCLAIMS ANY OBLIGATION TO INCLUDE ANY INFORMATION OR MARKINGS REQUIRED BY LOCAL, PROVINCIAL OR STATE LAWS REGARDING THE USE OF THE DOCUMENT. IN ADDITION, STANTEC EXPRESSLY DISCLAIMS ANY OBLIGATION TO INDEMNIFY ANY PARTY FOR ANY LIABILITY ARISING OUT OF THE ALTERATION OR MODIFICATION OF THE ELECTRONIC DOCUMENT AFTER IT LEAVES THE CONTROL OF STANTEC. IF THERE IS A DISCREPANCY BETWEEN THE ELECTRONIC DOCUMENT AND THE HARD COPY ORIGINAL SIGNED AND SEALED BY STANTEC, THE HARD COPY SHALL GOVERN. THE ELECTRONIC DOCUMENT IS NOT TO BE USED FOR ANY PURPOSE OR PROJECT OTHER THAN THAT FOR WHICH IT WAS PREPARED AND ADAPTED BY STANTEC. ANY USE OF THE ELECTRONIC DOCUMENT BY THE RECIPIENT OR USE BY OTHERS FOR ANY OTHER PURPOSE OR PROJECT, OR ANY MODIFICATION OF THE ELECTRONIC DOCUMENT BY ANY PARTY OTHER THAN STANTEC, SHALL BE AT THE RECIPIENT'S OR OTHER PARTY'S SOLE RISK AND WITHOUT LIABILITY TO STANTEC. THE RECIPIENT OR OTHER PARTY SHALL INDEMNIFY AND HOLD HARMLESS STANTEC FROM ALL CLAIMS, LIABILITIES, LOSSES AND DAMAGES ARISING OUT OF OR RESULTING THEREFROM.

CLIENT: CITY OF NAPLES
735 8TH STREET SOUTH
NAPLES, FL 34102

PROJECT: EAST NAPLES BAY DREDGING

TITLE: CROSS SECTIONS - CANAL R-R

Stantec
WWW.STANTEC.COM
5801 PELICAN BAY BLVD
SUITE 300
NAPLES, FL 34108
TEL. (239) 649-4040

| | |
|---|---|
| JOB NO.: | 2028113191 |
| DRAWN: | KHN |
| DESIGN: | MSS |
| CHECKED: | JRT |
| APPROVED: | MSS |
| SHEET NO. | C-268 |

100% CONSTRUCTION PLANS

User Name: rdhanbera
Drawing Name: \\Ubi3525-ppfss01\wrkgroup2\2028\active\173112811\Stantec\East Naples Bay - 2019\DWG\Construction Drawings 22x34\C-202.dwg Oct 15, 2020 - 4:12pm

0+50

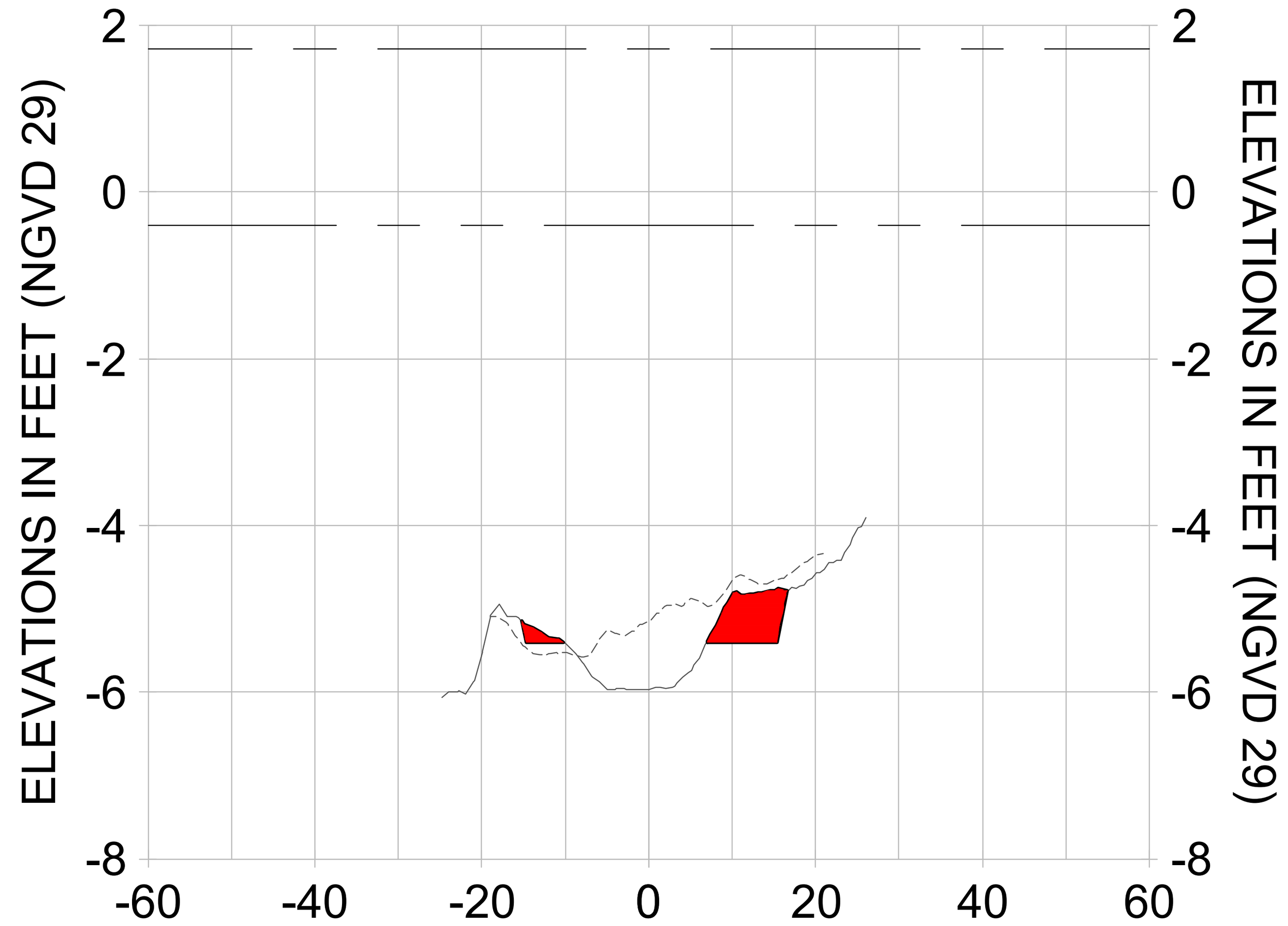


1+25

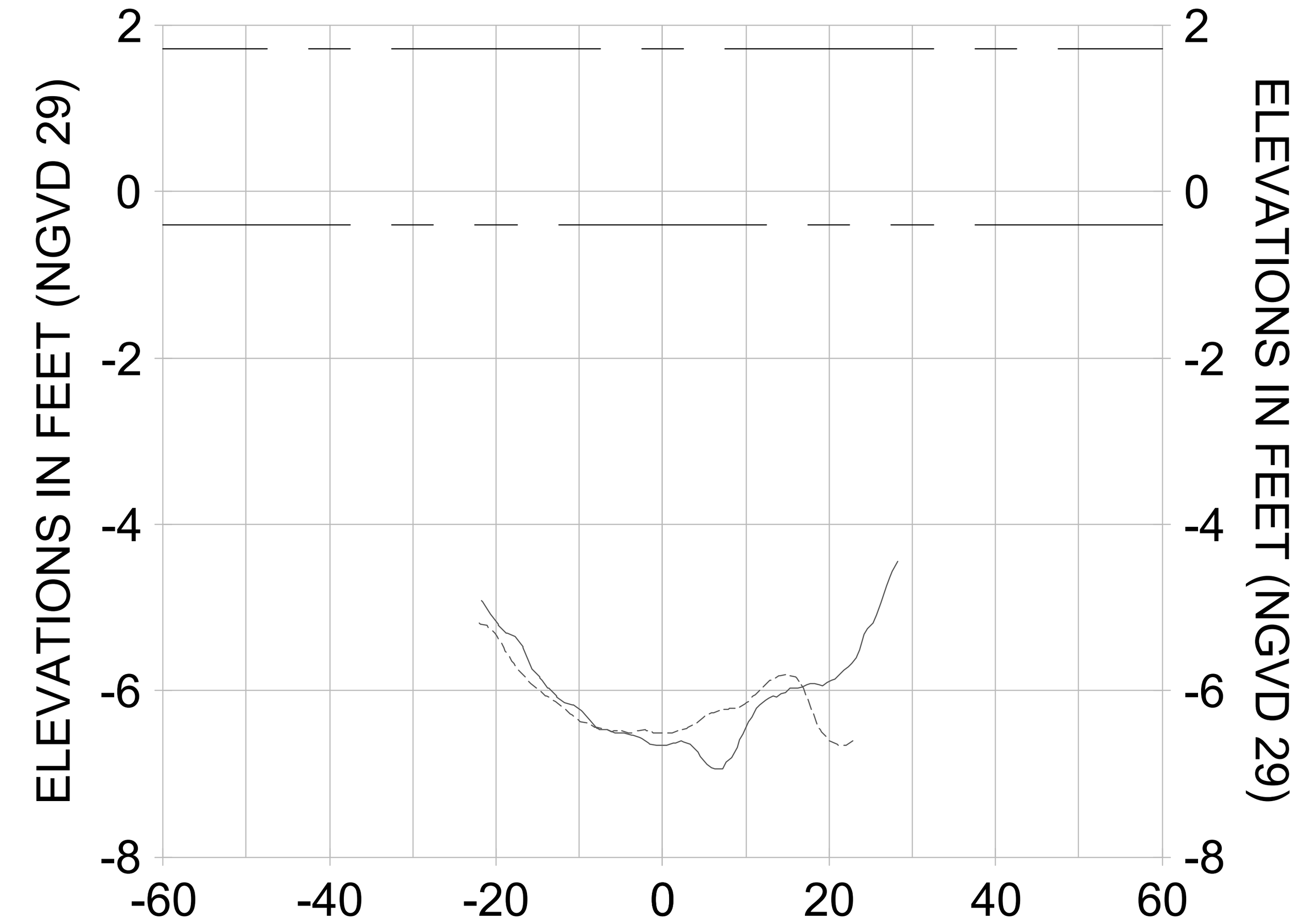


2+00

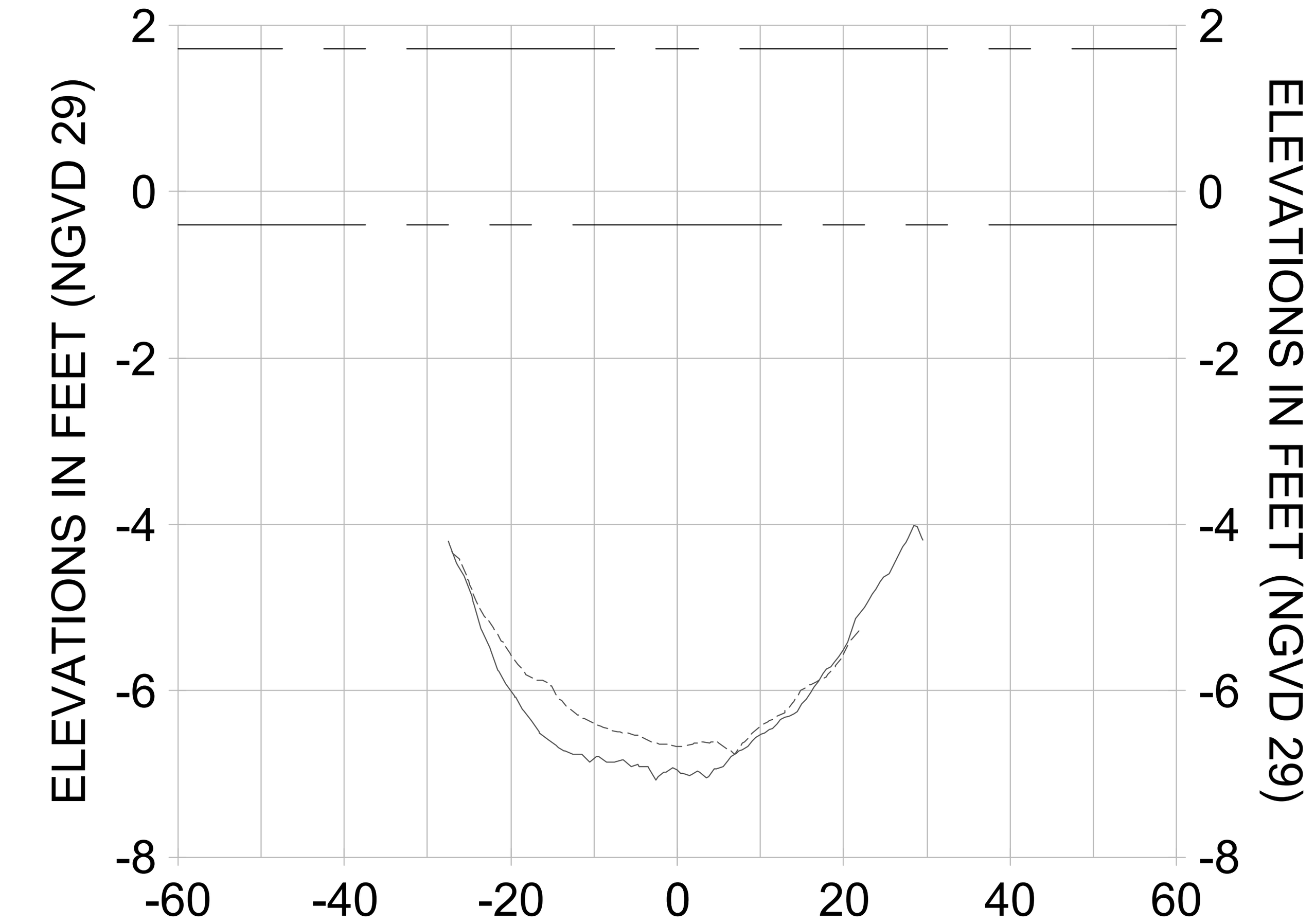


0+25

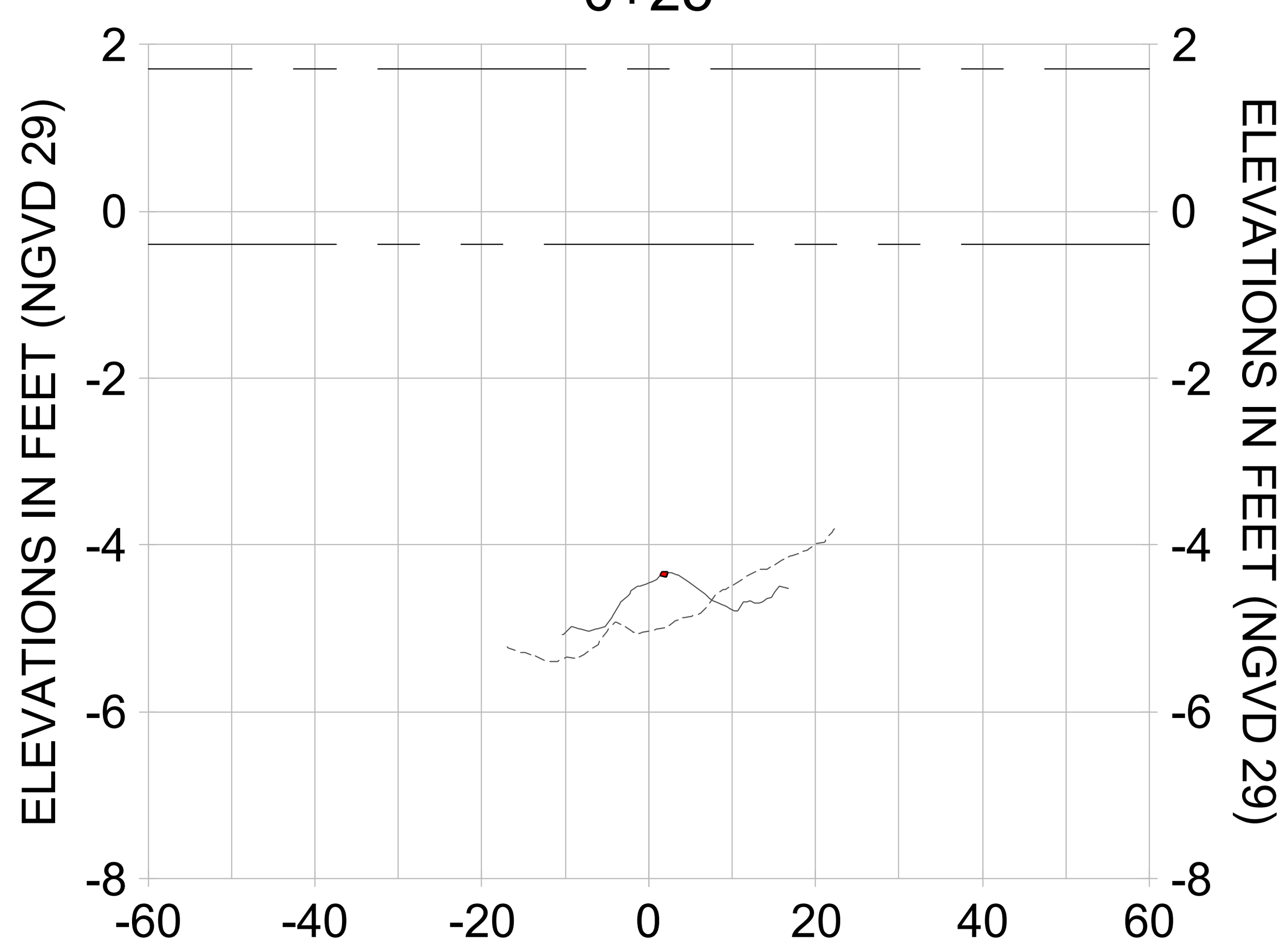


1+00

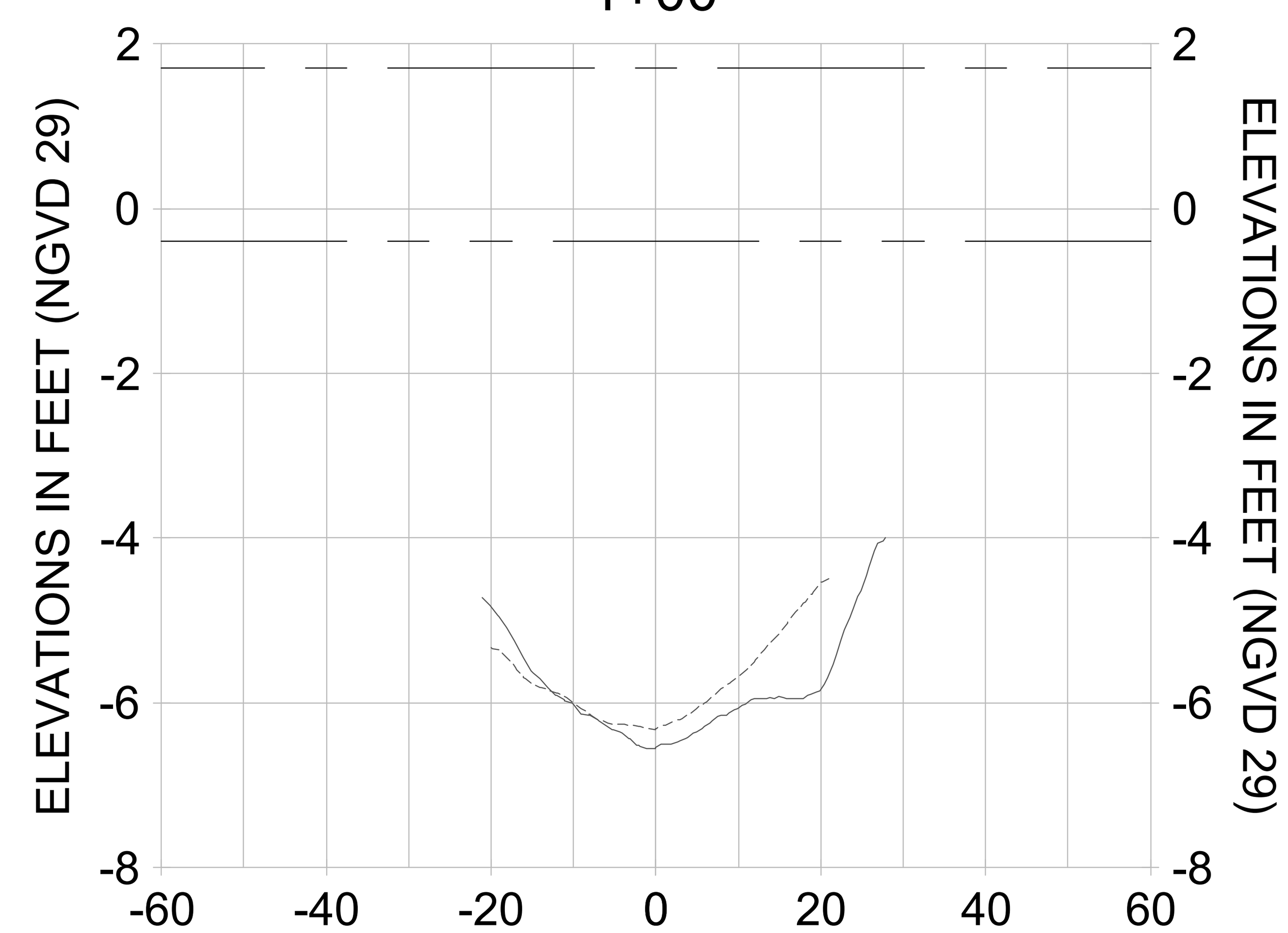


1+75

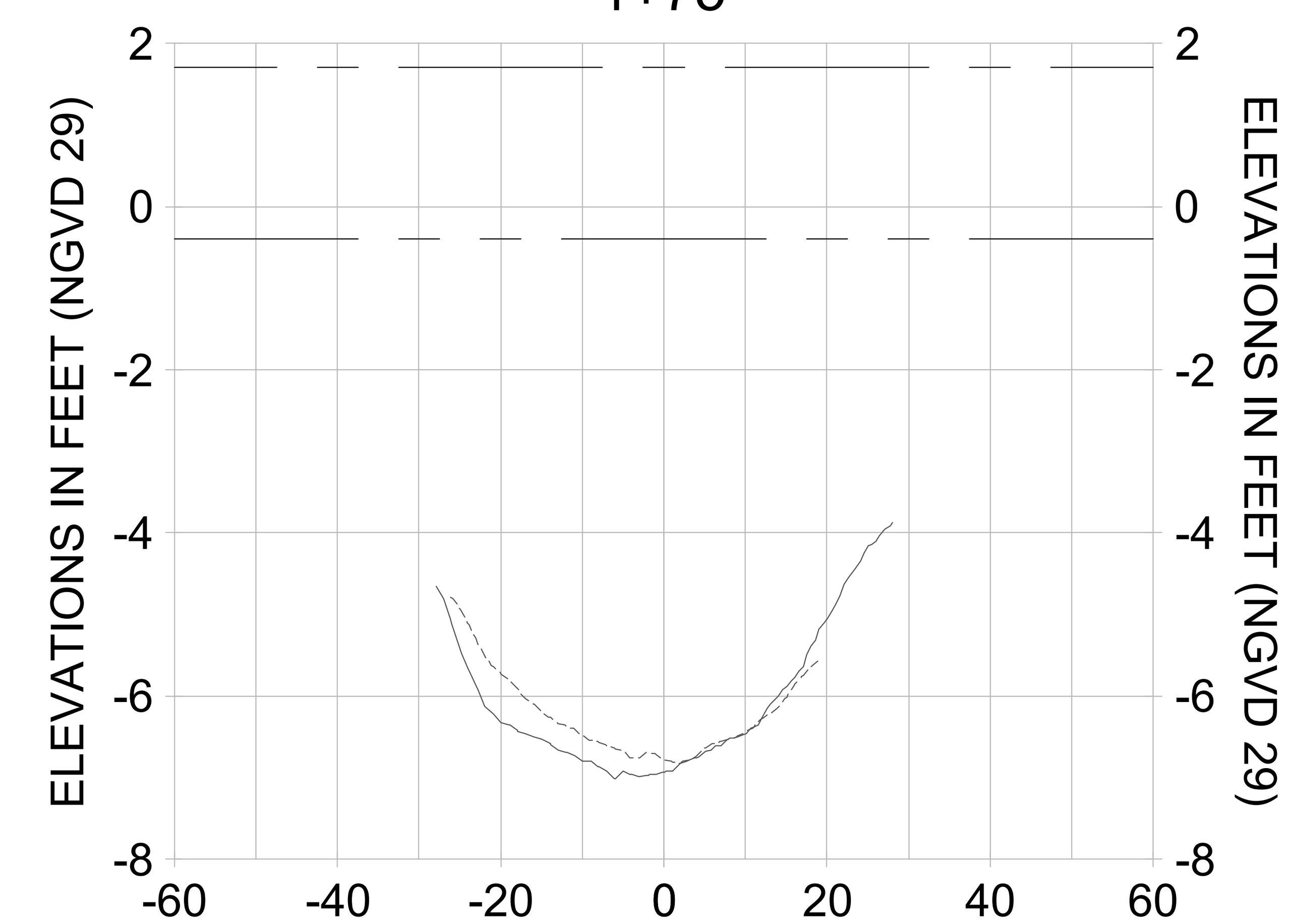


0+00

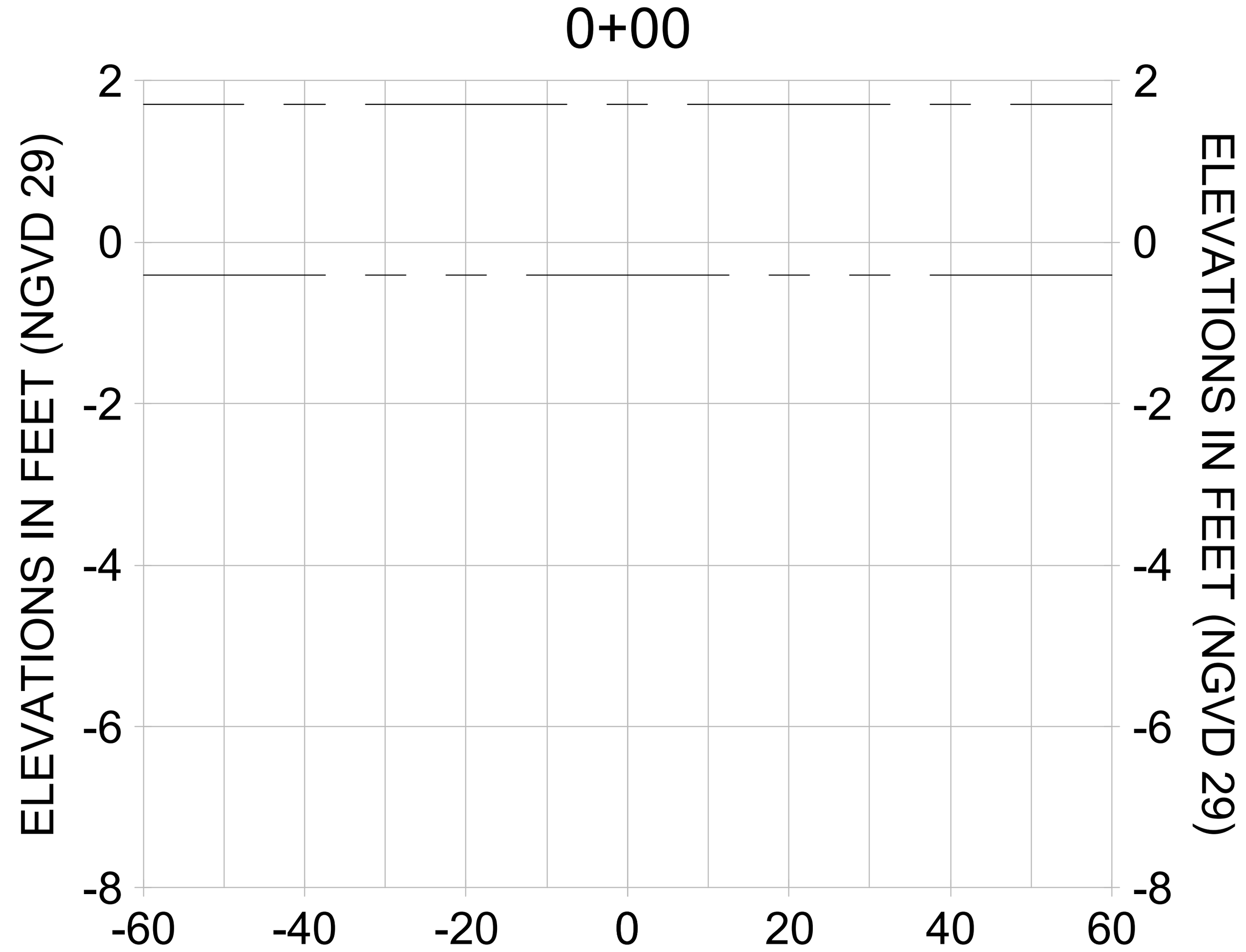


0+75

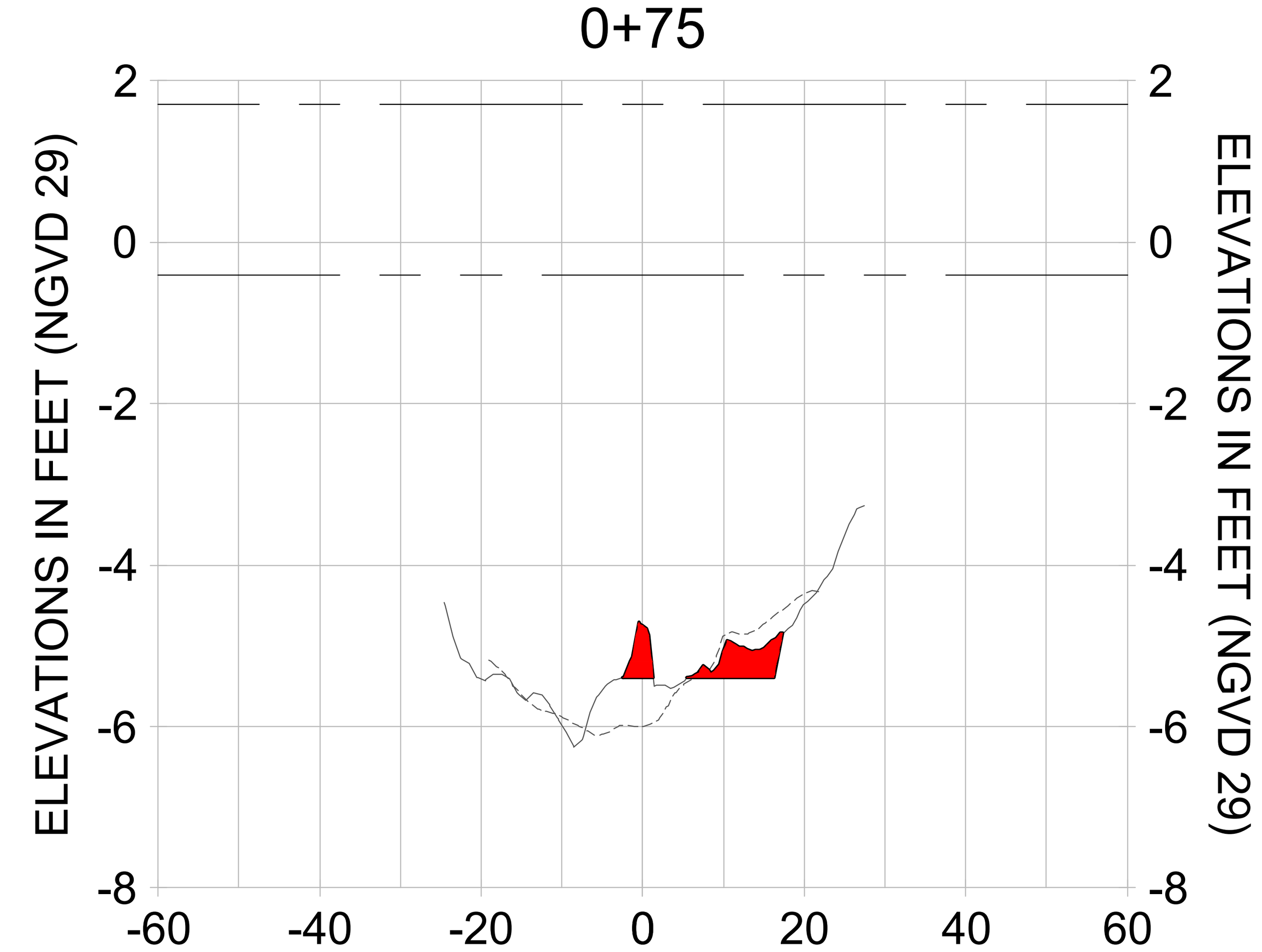


1+50

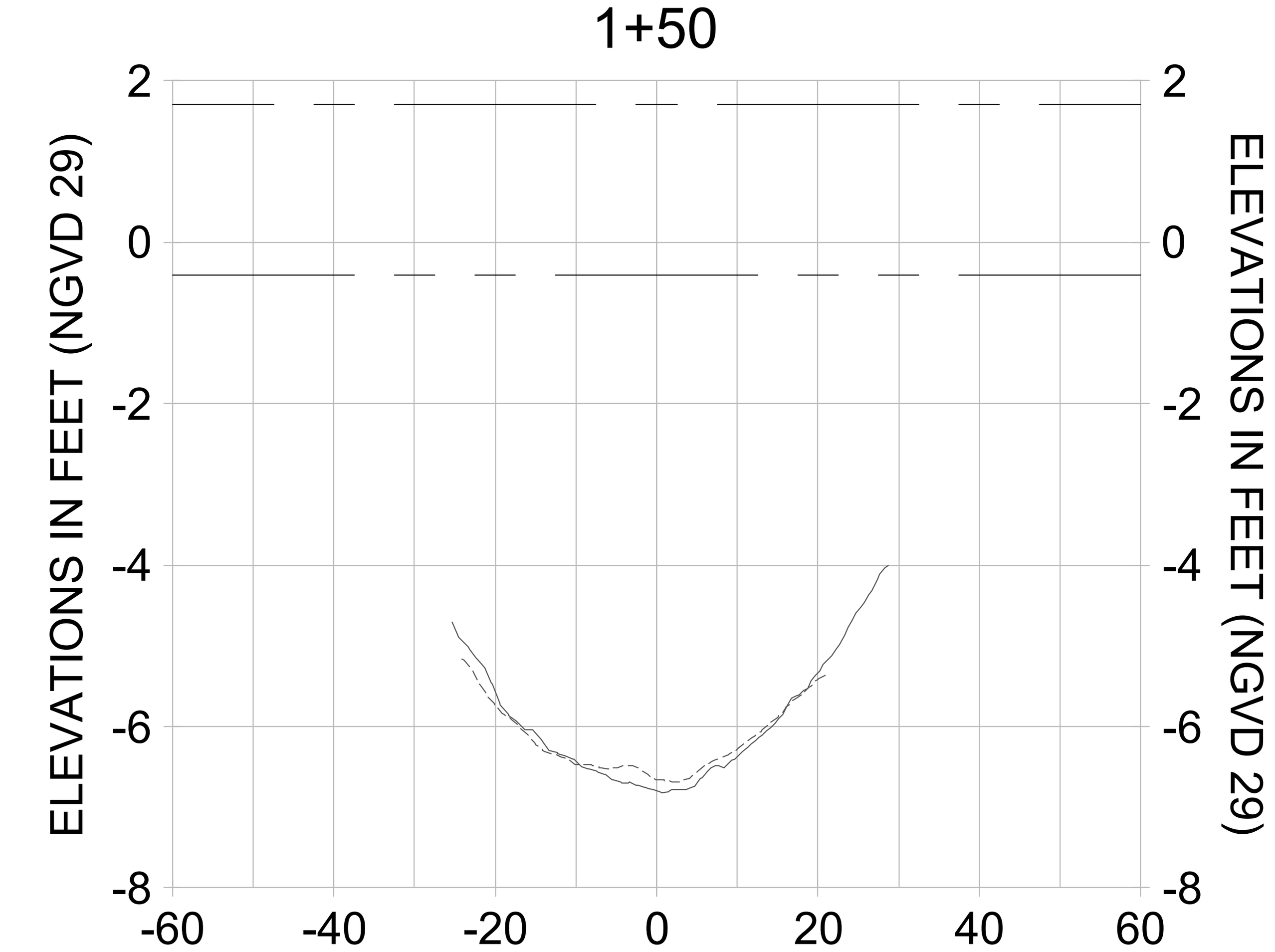


HORIZONTAL SCALE: 1" = 20'
VERTICAL SCALE: 1" = 2'

LEGEND:
- AS-BUILT SURVEY (AUGUST 2012)
- MULTI-BEAM SURVEY (AUGUST 2019)
- DREDGE TEMPLATE (-5.4' NGVD 29)
- DREDGE REMOVAL (TO -5.4' NGVD 29)
- MEAN HIGH WATER (1.71' NGVD 29)
- MEAN LOW WATER (-0.40' NGVD 29)

CITY OF NAPLES FLORIDA — ON THE GULF

| REV. | BY | DATE | DESCRIPTION |
|---|---|---|---|
| 8 | | | |
| 7 | | | |
| 6 | | | |
| 5 | | | |
| 4 | | | |
| 3 | | | |
| 2 | | | |
| 1 | | | |

**ORIGINAL ISSUED DATE :**

ENGINEER OF RECORD:
JEFFREY R. TABAR - FL P.E. #54094

DATE:

NOTICE:
THE INFORMATION IN THIS DOCUMENT WAS PREPARED BY STANTEC. WHILE STANTEC HAS TAKEN ALL REASONABLE STEPS TO ASSURE THE ACCURACY OF THE INFORMATION CONTAINED IN THIS DOCUMENT, IT CANNOT GUARANTEE THAT CHANGES OR ALTERATIONS TO THIS DOCUMENT WILL NOT BE MADE BY PERSONS OTHER THAN STANTEC PERSONNEL AFTER THE DOCUMENT LEAVES THE POSSESSION OF STANTEC. CHANGES OR ALTERATIONS MAY BE SAFETY RELATED AND RESULT IN DAMAGE TO PROPERTY, PERSONAL INJURY OR DEATH. IF VERIFICATION OF THE INFORMATION CONTAINED IN THIS DOCUMENT IS NEEDED, CONTACT SHOULD BE MADE DIRECTLY WITH STANTEC.
THIS DOCUMENT MUST BE COMPARED TO THE ORIGINAL HARD COPY, WITH CERTIFIED RAISED SEAL, IF APPLICABLE, IN ORDER TO INSURE THE ACCURACY OF THE INFORMATION CONTAINED THEREIN AND TO FURTHER INSURE THAT NO CHANGES, ALTERATIONS OR MODIFICATIONS HAVE BEEN MADE TO THE DOCUMENT. NO RELIANCE SHOULD EVER BE MADE ON A DOCUMENTATION TRANSMITTED OR REVIEWED BY COMPUTER OR OTHER ELECTRONIC MEANS UNLESS IT IS FIRST COMPARED TO THE ORIGINAL. STANTEC MAKES NO WARRANTIES, EXPRESS OR IMPLIED, CONCERNING THE ACCURACY OF THE INFORMATION CONTAINED IN ANY DOCUMENT TRANSMITTED OR REVIEWED BY COMPUTER OR OTHER ELECTRONIC MEANS.

CLIENT
**CITY OF NAPLES**
735 8TH STREET SOUTH
NAPLES, FL 34102

PROJECT
**EAST NAPLES BAY DREDGING**

TITLE
**CROSS SECTIONS - CANAL Q-Q**

Stantec
WWW.STANTEC.COM
5801 PELICAN BAY BLVD
SUITE 300
NAPLES, FL 34108
TEL. (239) 649-4040

| | |
|---|---|
| JOB NO.: | 2028113191 |
| DRAWN: | KHN |
| DESIGN: | MSS |
| CHECKED: | JRT |
| APPROVED: | MSS |
| SHEET NO. | C-269 |

**100% CONSTRUCTION PLANS**

User Name: rchambers
Drawing Name: \\Us0525-ppfss01\workgroup\2028\active\177311281\Stantec\East Naples Bay - 2019\DWG\Construction Drawings 22x34\C-203.dwg Oct 15, 2020 - 4:18pm

2+75

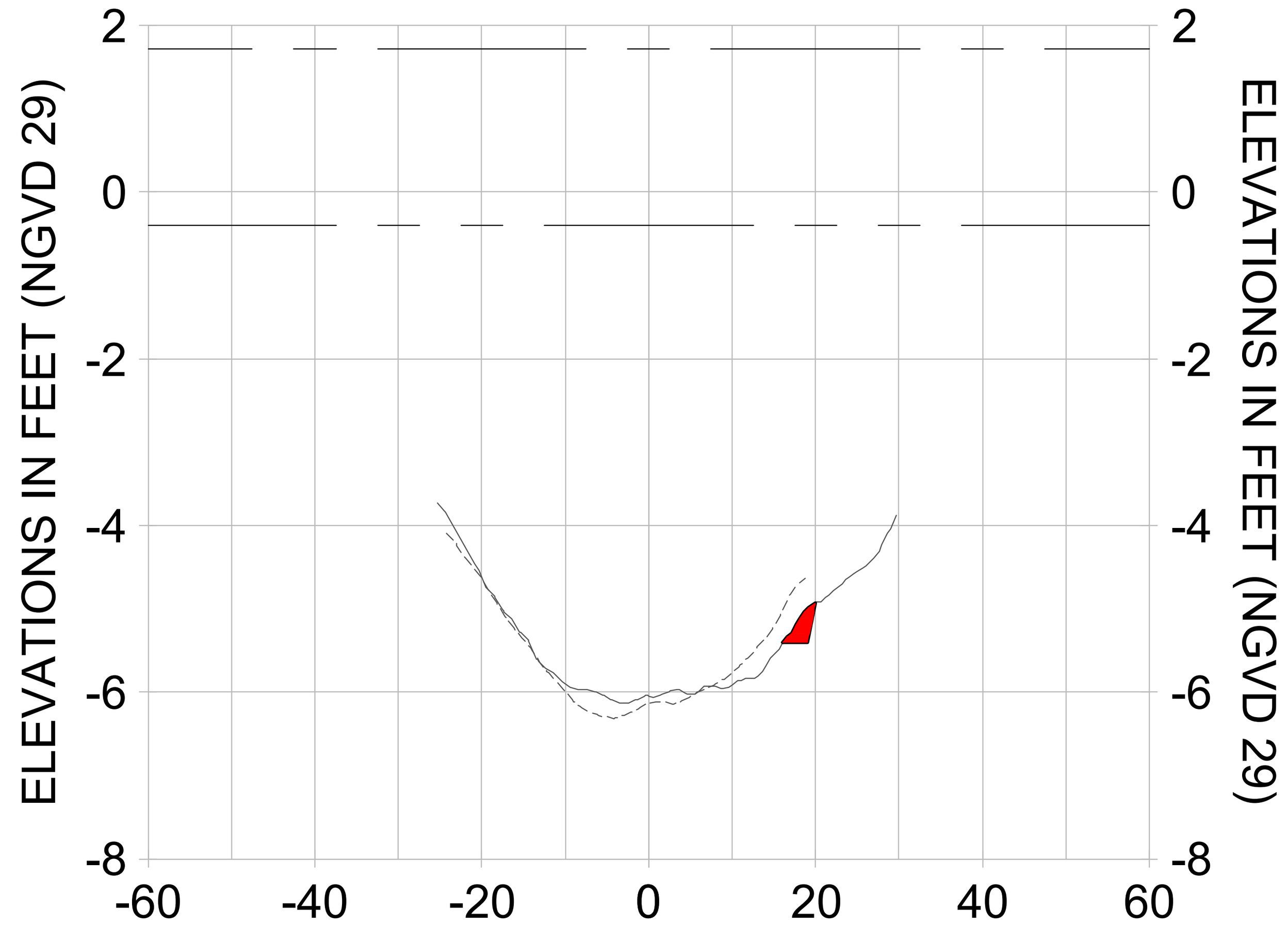


3+50

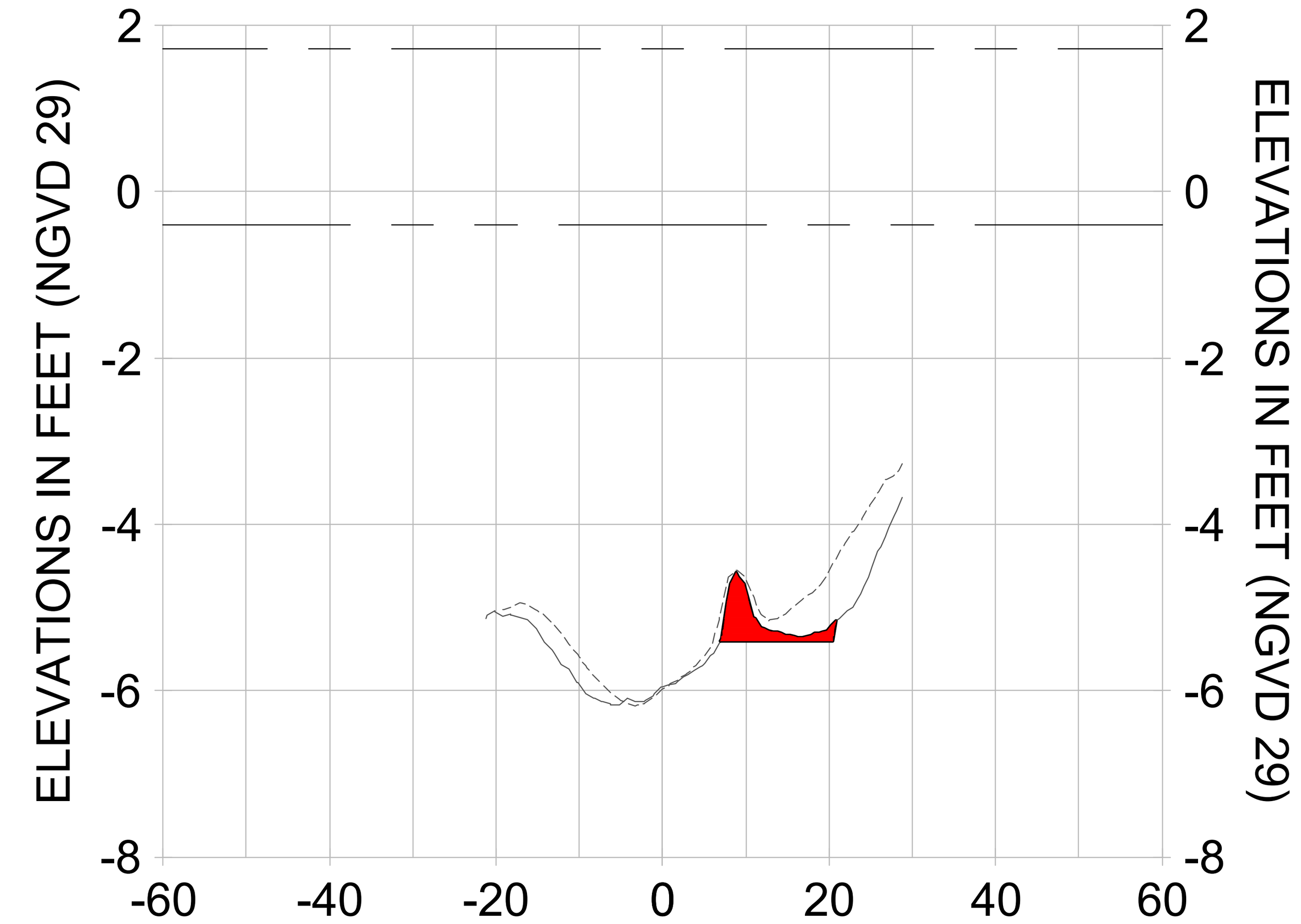


4+25

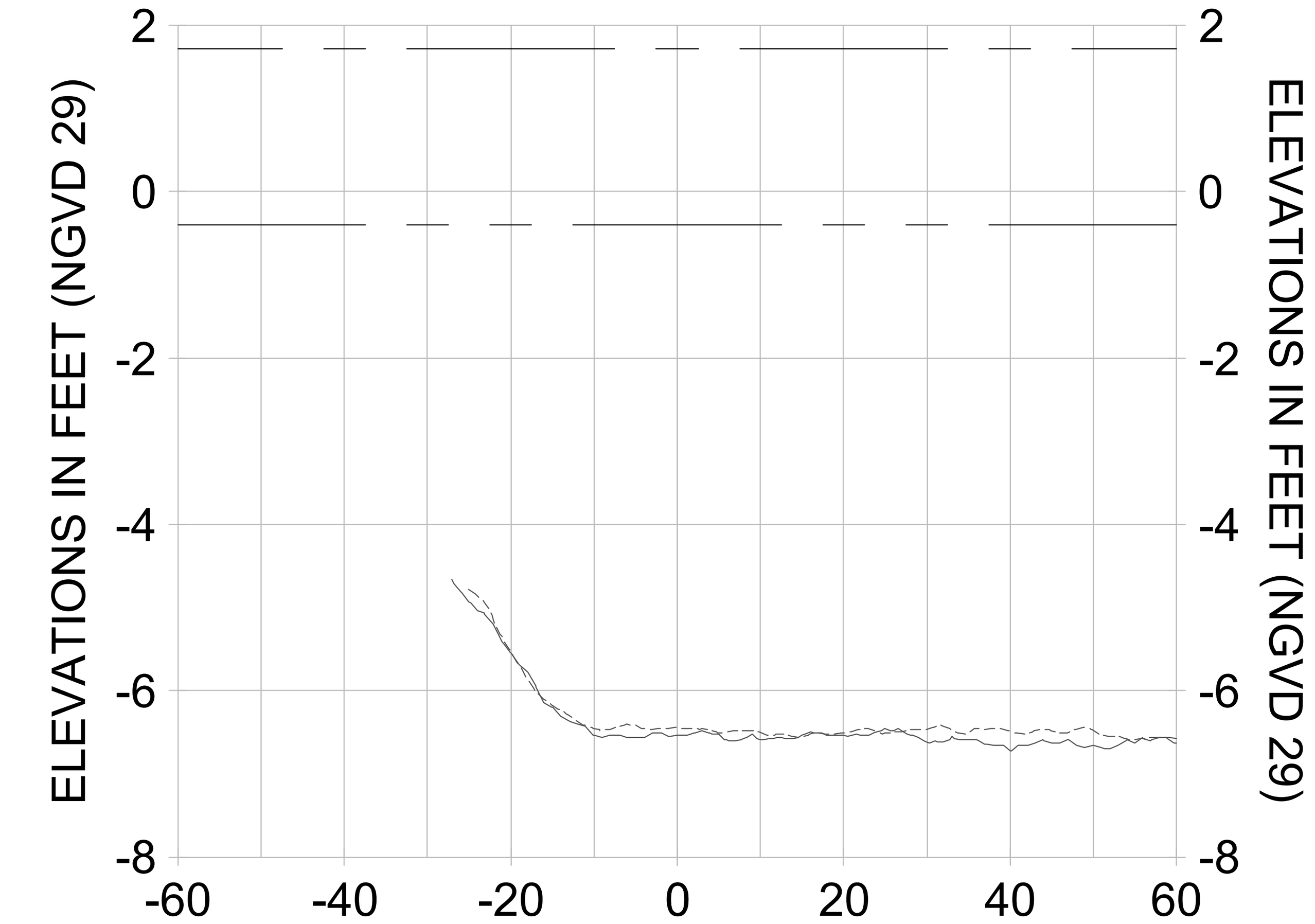


2+50

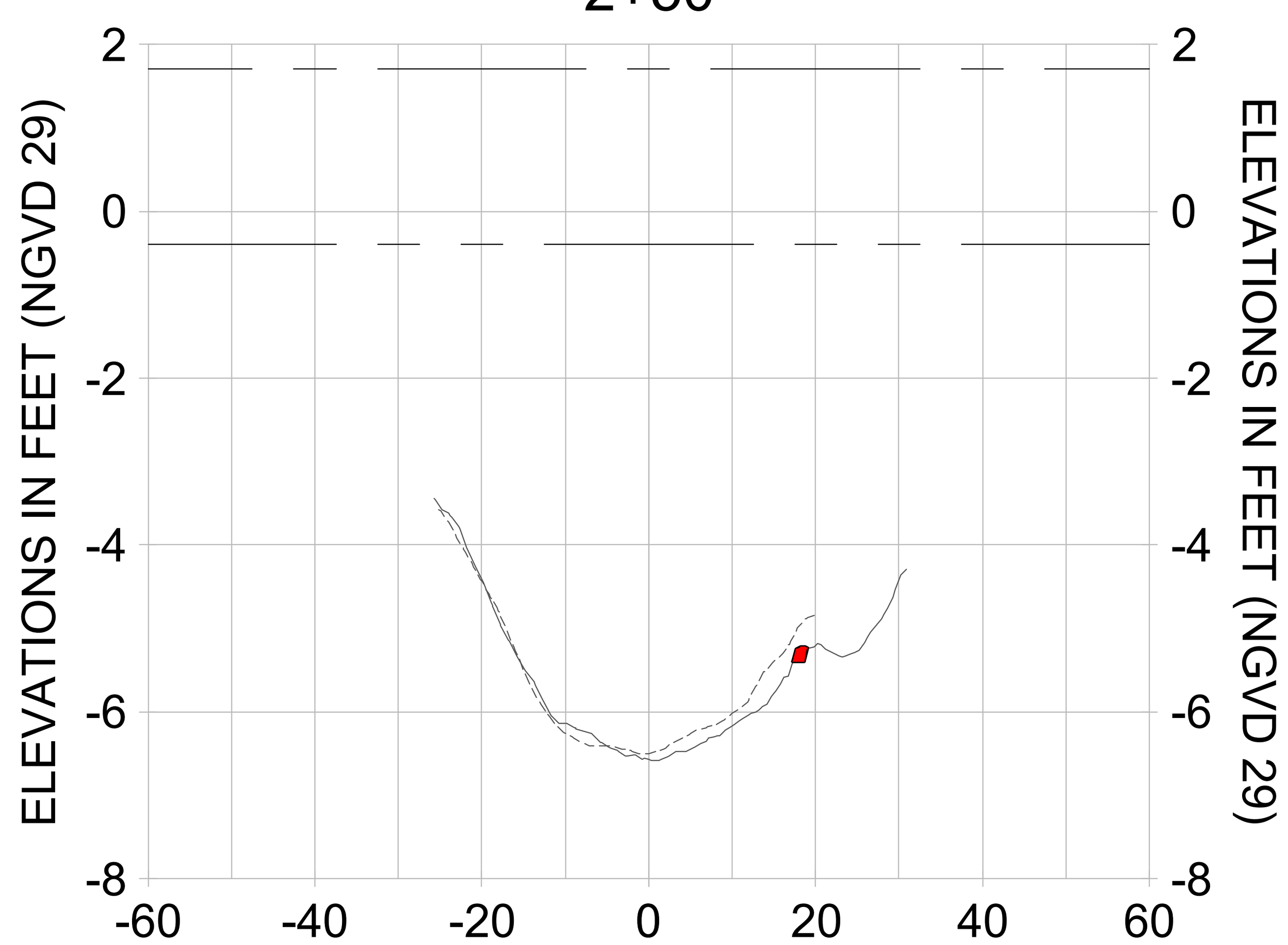


3+25

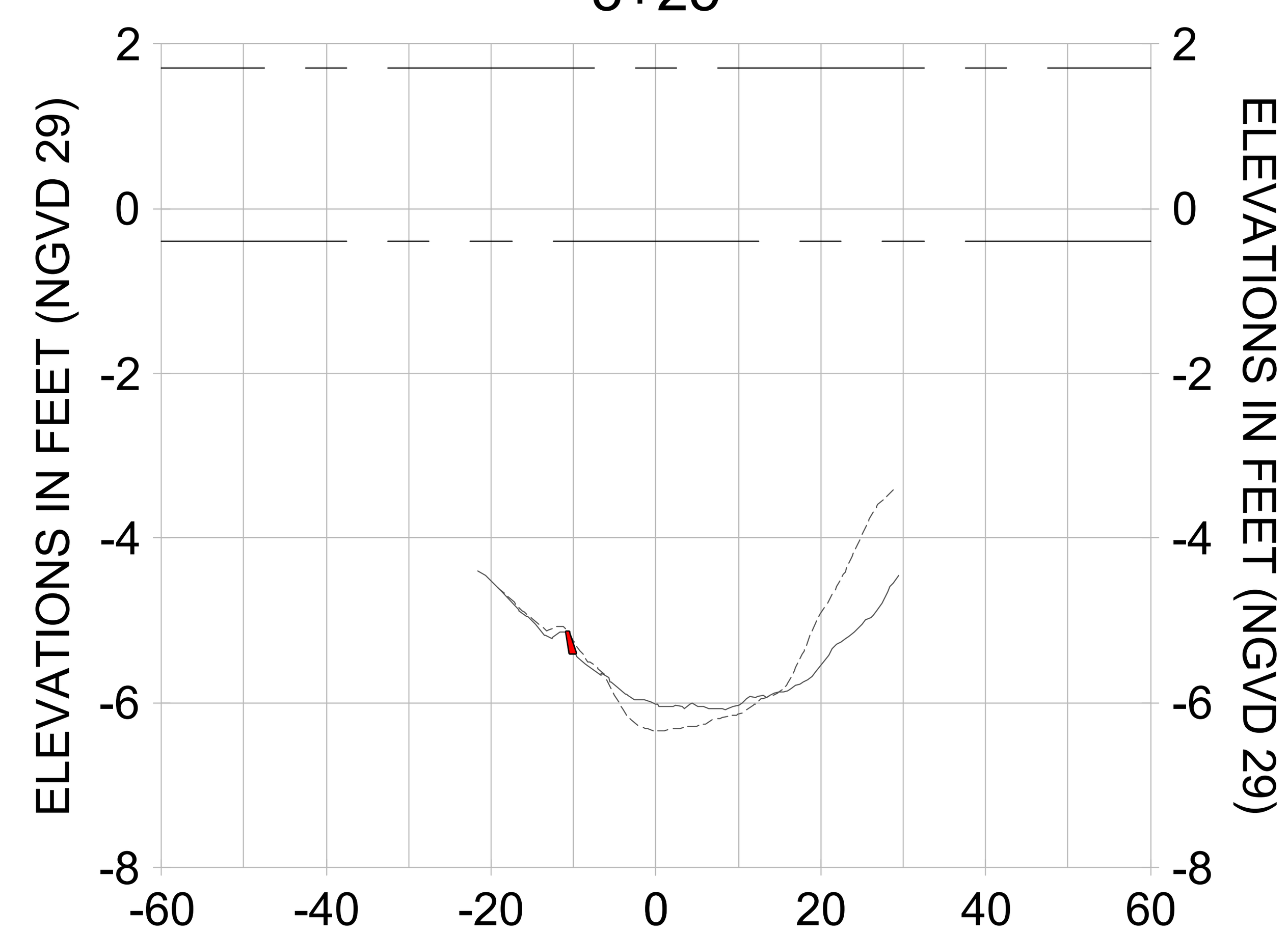


4+00

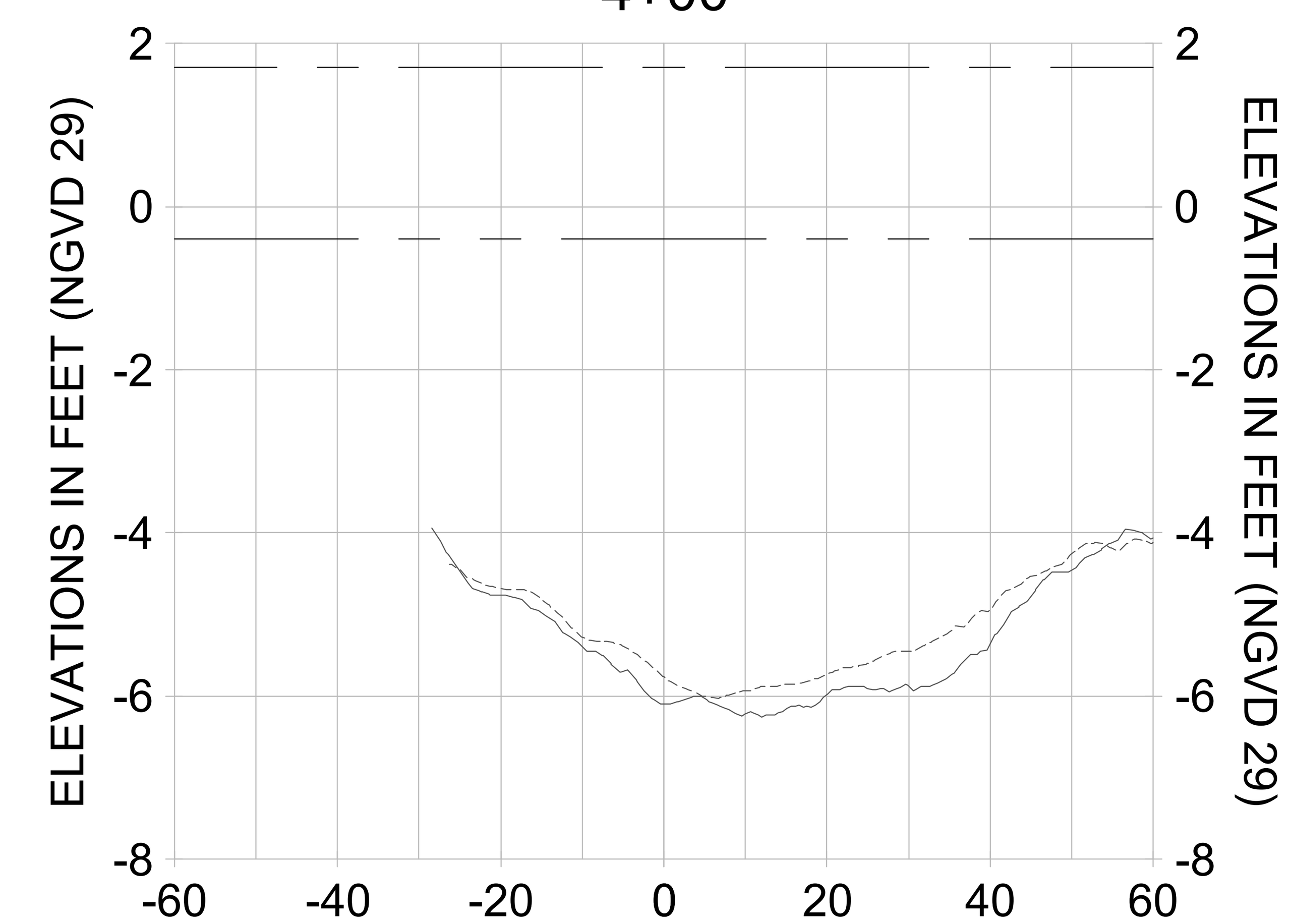


2+25

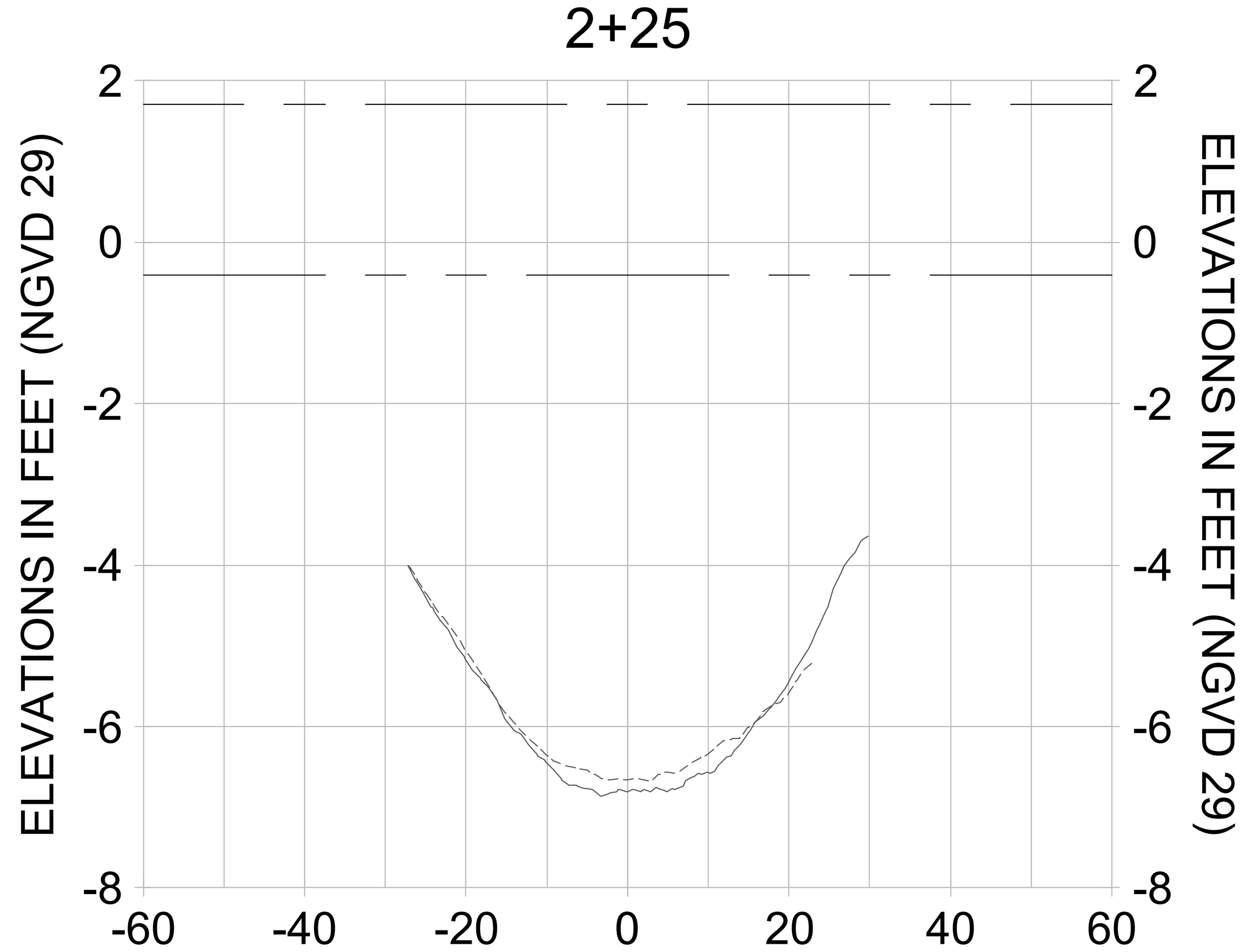


3+00

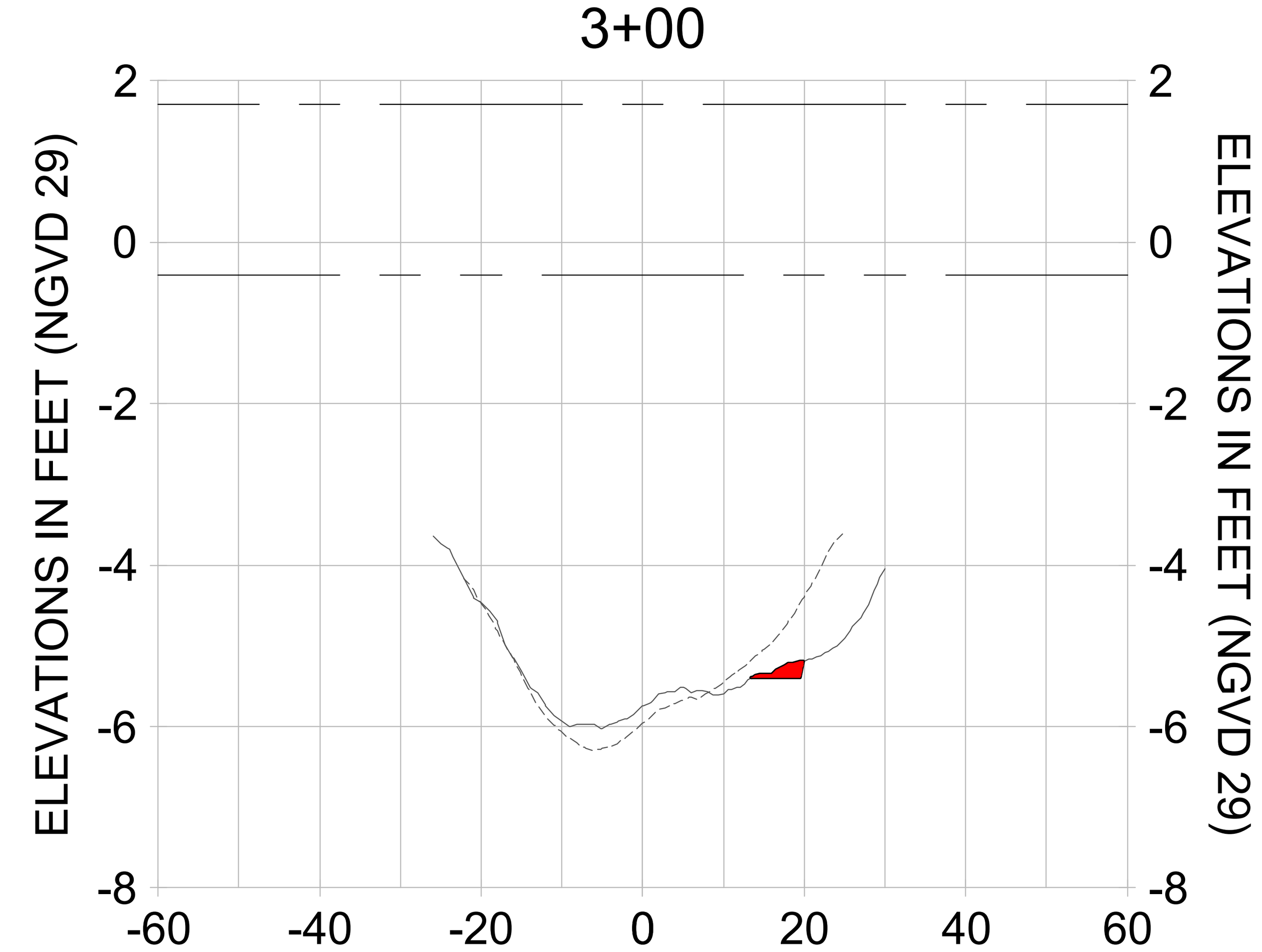


3+75

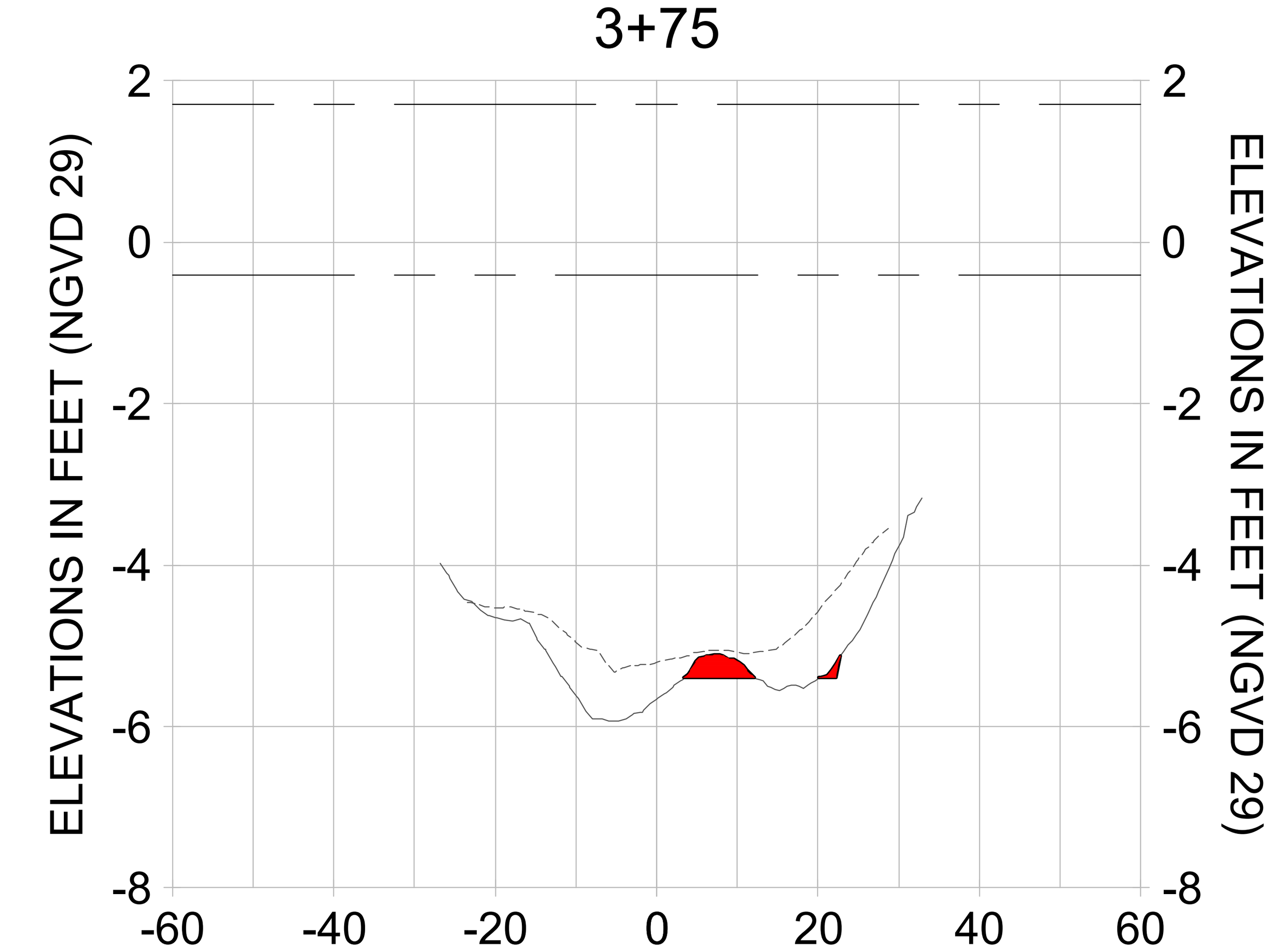


HORIZONTAL SCALE: 1" = 20'
VERTICAL SCALE: 1" = 2'

LEGEND:
- AS-BUILT SURVEY (AUGUST 2012)
- MULTI-BEAM SURVEY (AUGUST 2019)
- DREDGE TEMPLATE (-5.4' NGVD 29)
- DREDGE REMOVAL (TO -5.4' NGVD 29)
- MEAN HIGH WATER (1.71' NGVD 29)
- MEAN LOW WATER (-0.40' NGVD 29)

CITY OF NAPLES, FLORIDA — ON THE GULF

REV. BY | DATE | DESCRIPTION

ORIGINAL ISSUED DATE :

ENGINEER OF RECORD:
JEFFREY R. TABAR - FL P.E. #54094

DATE:

NOTICE:
THE INFORMATION IN THIS DOCUMENT WAS PREPARED BY STANTEC. WHILE STANTEC HAS TAKEN ALL REASONABLE STEPS TO ASSURE THE ACCURACY OF THE INFORMATION CONTAINED IN THIS DOCUMENT, IT CANNOT GUARANTEE THAT CHANGES OR ALTERATIONS TO THIS DOCUMENT WILL NOT BE MADE BY PERSONS OTHER THAN STANTEC PERSONNEL AFTER THE DOCUMENT LEAVES THE POSSESSION OF STANTEC. CHANGES OR ALTERATIONS MAY BE SAFETY RELATED AND RESULT IN DAMAGE TO PROPERTY, PERSONAL INJURY OR DEATH. IF VERIFICATION OF THE INFORMATION CONTAINED IN THIS DOCUMENT IS NEEDED, CONTACT SHOULD BE MADE DIRECTLY WITH STANTEC.
THIS DOCUMENT MUST BE COMPARED TO THE ORIGINAL HARD COPY, WITH CERTIFIED RAISED SEAL, IF APPLICABLE, IN ORDER TO INSURE THE ACCURACY OF THE INFORMATION CONTAINED THEREIN AND TO FURTHER INSURE THAT NO CHANGES, ALTERATIONS OR MODIFICATIONS HAVE BEEN MADE TO THE DOCUMENT. NO RELIANCE SHOULD EVER BE MADE ON A DOCUMENTATION TRANSMITTED OR REVIEWED BY COMPUTER OR OTHER ELECTRONIC MEANS UNLESS IT IS FIRST COMPARED TO THE ORIGINAL. STANTEC MAKES NO WARRANTIES, EXPRESS OR IMPLIED, CONCERNING THE ACCURACY OF THE INFORMATION CONTAINED IN ANY DOCUMENT TRANSMITTED OR REVIEWED BY COMPUTER OR OTHER ELECTRONIC MEANS.

CLIENT
**CITY OF NAPLES**
735 8TH STREET SOUTH
NAPLES, FL 34102

PROJECT
**EAST NAPLES BAY DREDGING**

TITLE
**CROSS SECTIONS - CANAL Q-Q**

Stantec
WWW.STANTEC.COM
5801 PELICAN BAY BLVD
SUITE 300
NAPLES, FL 34108
TEL. (239) 649-4040

| | |
|---|---|
| JOB NO.: | 2028113191 |
| DRAWN: | KHN |
| DESIGN: | MSS |
| CHECKED: | JRT |
| APPROVED: | MSS |
| SHEET NO. | C-270 |

**100% CONSTRUCTION PLANS**

User Name: rchambers
Drawing Name: \\Us0525-ppfss01\workgroup\2028\active\177311281\Stantec\East Naples Bay - 2019\DWG\Construction Drawings 22x34\C-203.dwg Oct 15, 2020 - 4:18pm

## 5+00

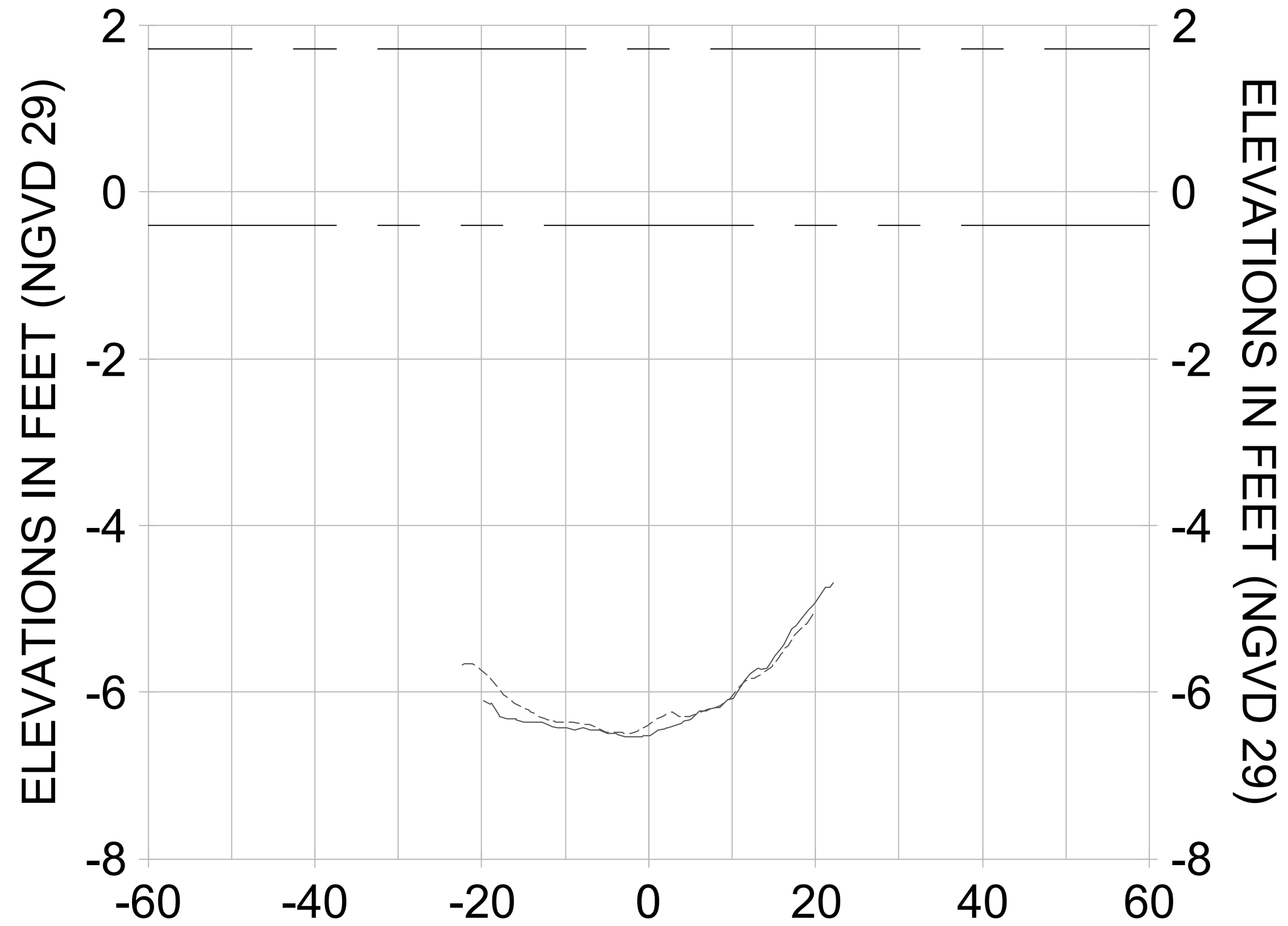


## 5+68

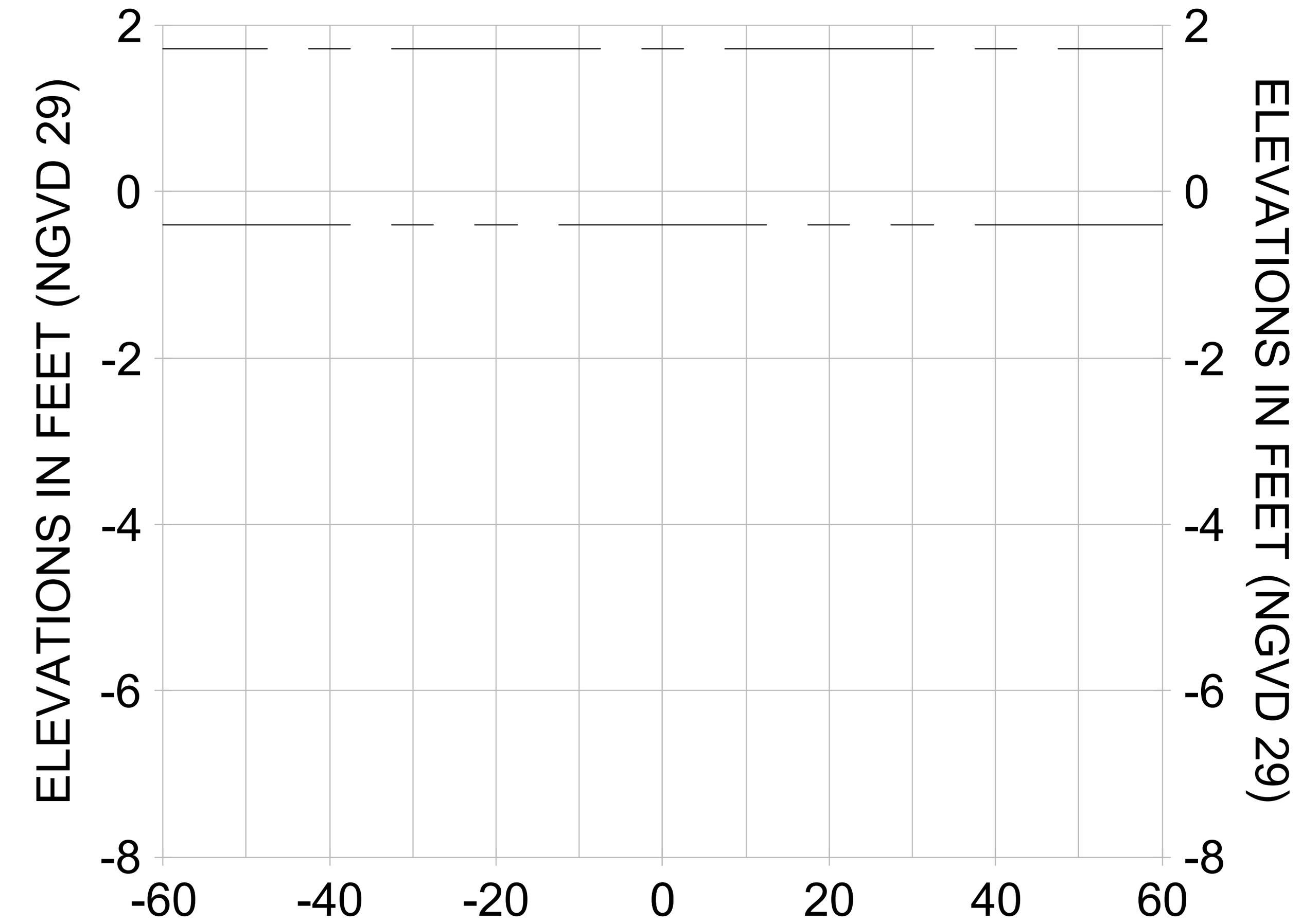


## 4+75

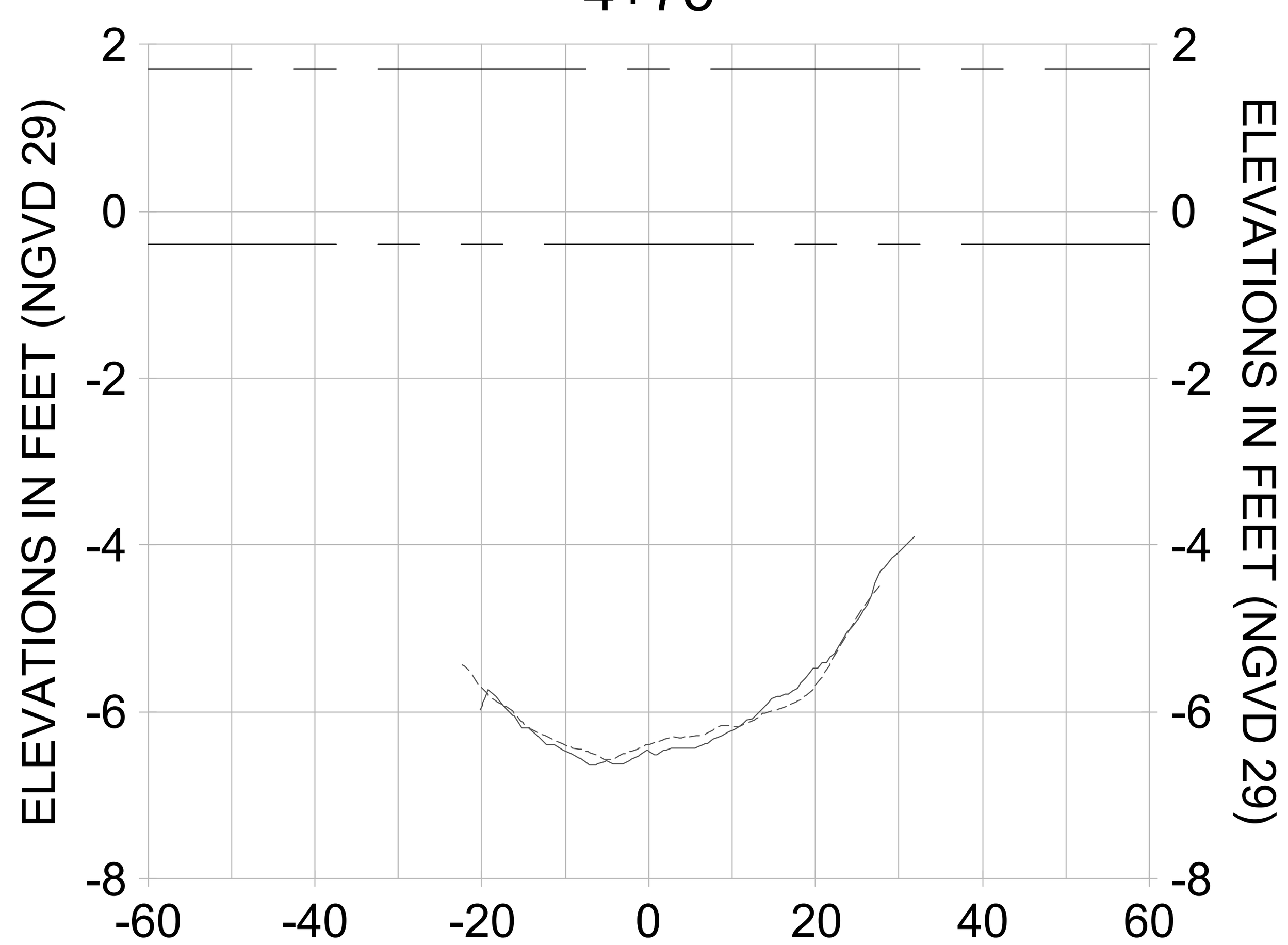


## 5+50

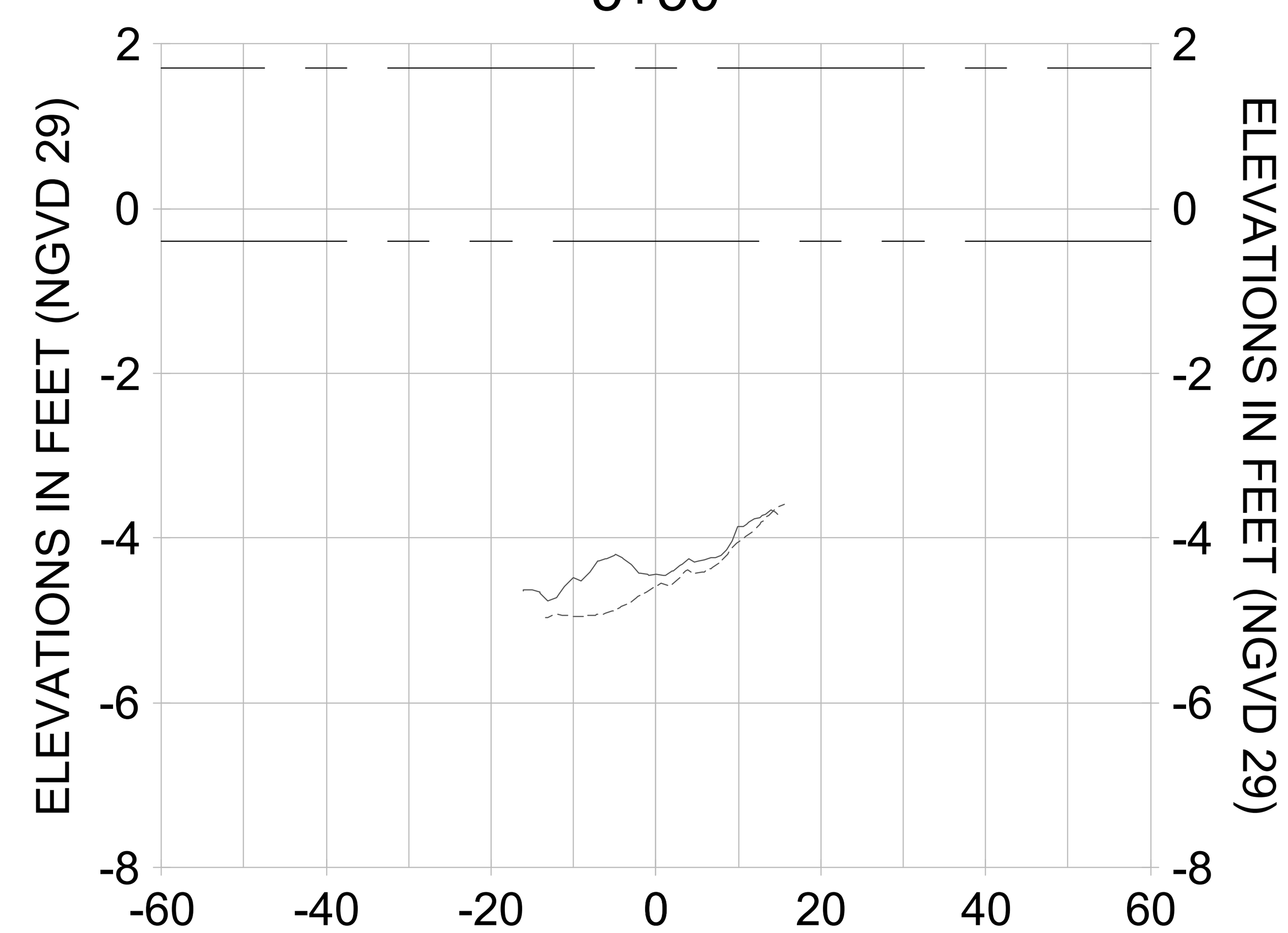


## 4+50

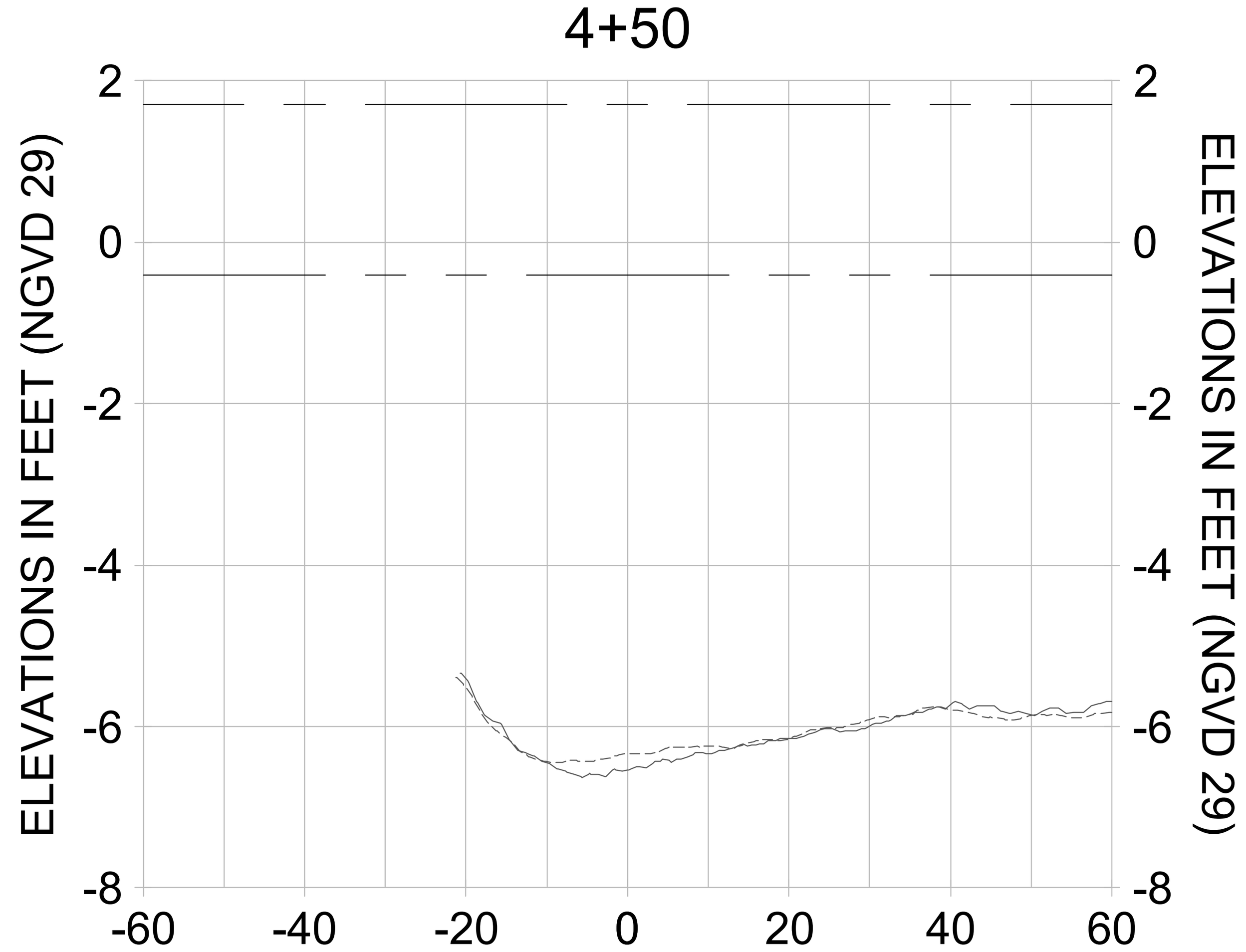


## 5+25

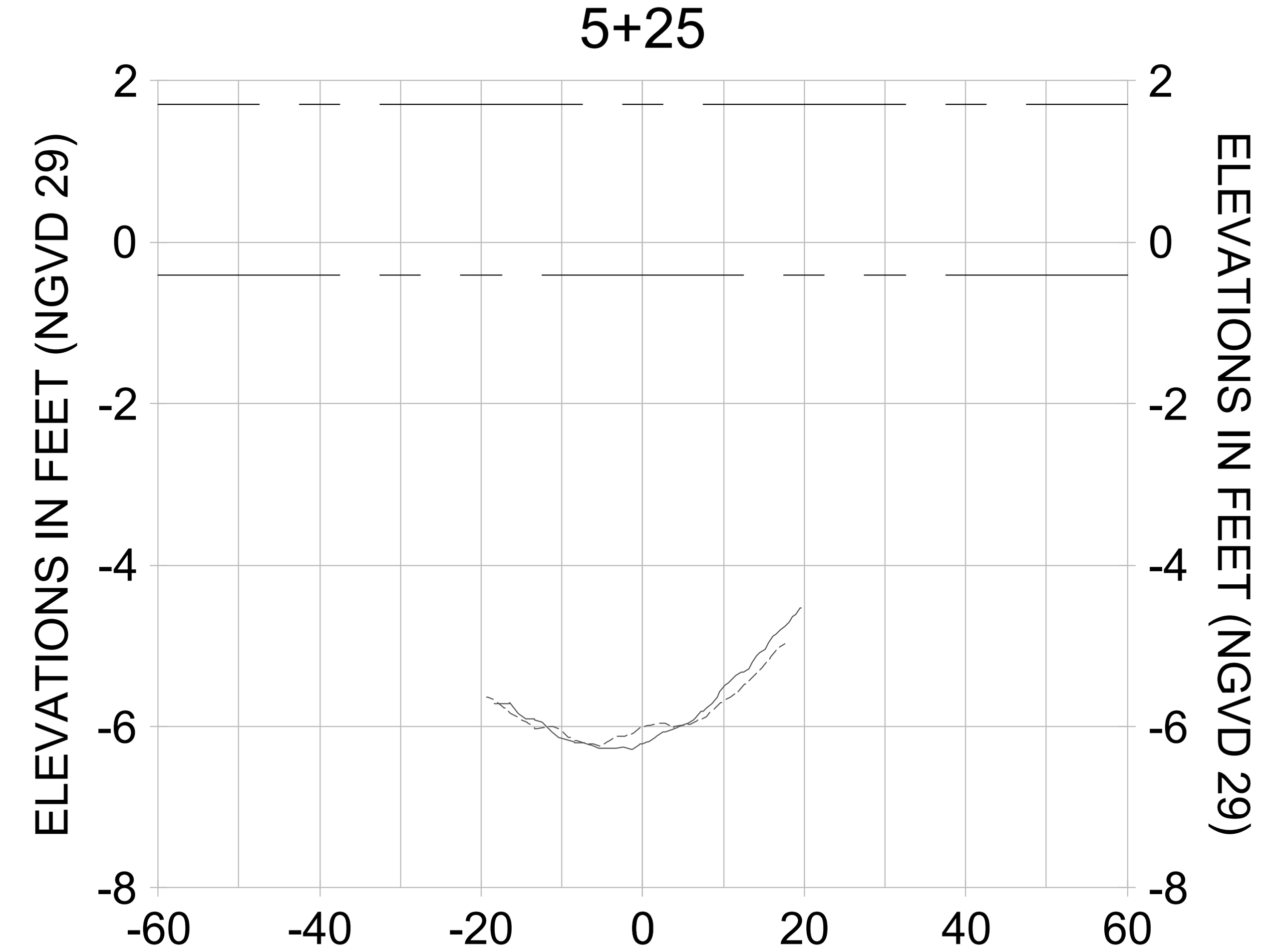


HORIZONTAL SCALE: 1" = 20'
VERTICAL SCALE: 1" = 2'

LEGEND:
- AS-BUILT SURVEY (AUGUST 2012)
- MULTI-BEAM SURVEY (AUGUST 2019)
- DREDGE TEMPLATE (-5.4' NGVD 29)
- DREDGE REMOVAL (TO -5.4' NGVD 29)
- MEAN HIGH WATER (1.71' NGVD 29)
- MEAN LOW WATER (-0.40' NGVD 29)

CITY OF NAPLES, FLORIDA
ON THE GULF

| REV. | BY | DATE | DESCRIPTION |
|---|---|---|---|
| 1 | | | |
| 2 | | | |
| 3 | | | |
| 4 | | | |
| 5 | | | |
| 6 | | | |
| 7 | | | |
| 8 | | | |

ORIGINAL ISSUED DATE :

ENGINEER OF RECORD:
JEFFREY R. TABAR - FL P.E. #54094

DATE:

NOTICE:
THE INFORMATION IN THIS DOCUMENT WAS PREPARED BY STANTEC. WHILE STANTEC HAS TAKEN ALL REASONABLE STEPS TO ASSURE THE ACCURACY OF THE INFORMATION CONTAINED IN THIS DOCUMENT, IT CANNOT GUARANTEE THAT CHANGES OR ALTERATIONS TO THIS DOCUMENT WILL NOT BE MADE BY PERSONS OTHER THAN STANTEC PERSONNEL AFTER THE DOCUMENT LEAVES THE POSSESSION OF STANTEC. CHANGES OR ALTERATIONS MAY BE SAFETY RELATED AND RESULT IN DAMAGE TO PROPERTY, PERSONAL INJURY OR DEATH. IF VERIFICATION OF THE INFORMATION CONTAINED IN THIS DOCUMENT IS NEEDED, CONTACT SHOULD BE MADE DIRECTLY WITH STANTEC.
THIS DOCUMENT MUST BE COMPARED TO THE ORIGINAL HARD COPY, WITH CERTIFIED RAISED SEAL, IF APPLICABLE, IN ORDER TO INSURE THE ACCURACY OF THE INFORMATION CONTAINED THEREIN AND TO FURTHER INSURE THAT NO CHANGES, ALTERATIONS OR MODIFICATIONS HAVE BEEN MADE TO THE DOCUMENT. NO RELIANCE SHOULD EVER BE MADE ON A DOCUMENTATION TRANSMITTED OR REVIEWED BY COMPUTER OR OTHER ELECTRONIC MEANS UNLESS IT IS FIRST COMPARED TO THE ORIGINAL. STANTEC MAKES NO WARRANTIES, EXPRESS OR IMPLIED, CONCERNING THE ACCURACY OF THE INFORMATION CONTAINED IN ANY DOCUMENT TRANSMITTED OR REVIEWED BY COMPUTER OR OTHER ELECTRONIC MEANS.

CLIENT
**CITY OF NAPLES**
735 8TH STREET SOUTH
NAPLES, FL 34102

PROJECT
**EAST NAPLES BAY DREDGING**

TITLE
**CROSS SECTIONS - CANAL Q-Q**

Stantec
WWW.STANTEC.COM
5801 PELICAN BAY BLVD
SUITE 300
NAPLES, FL 34108
TEL. (239) 649-4040

| | |
|---|---|
| JOB NO.: | 2028113191 |
| DRAWN: | KHN |
| DESIGN: | MSS |
| CHECKED: | JRT |
| APPROVED: | MSS |
| SHEET NO. | C-271 |

**100% CONSTRUCTION PLANS**

User Name: rchambers
Drawing Name: \\Us0525-ppfss01\workgroup\2028\active\177311281\Stantec\East Naples Bay - 2019\DWG\Construction Drawings 22x34\C-203.dwg Oct 15, 2020 - 4:18pm

0+50

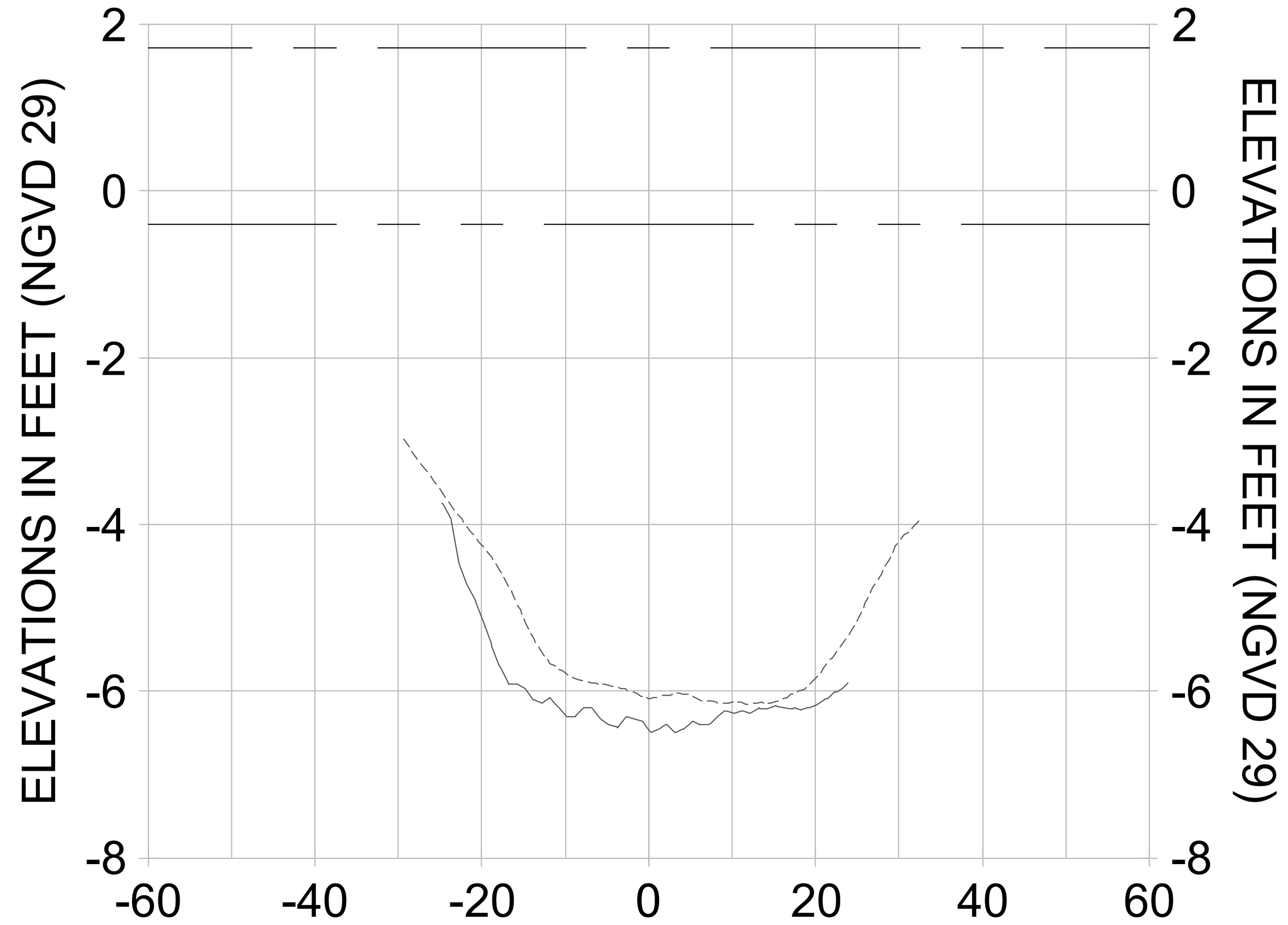


1+25

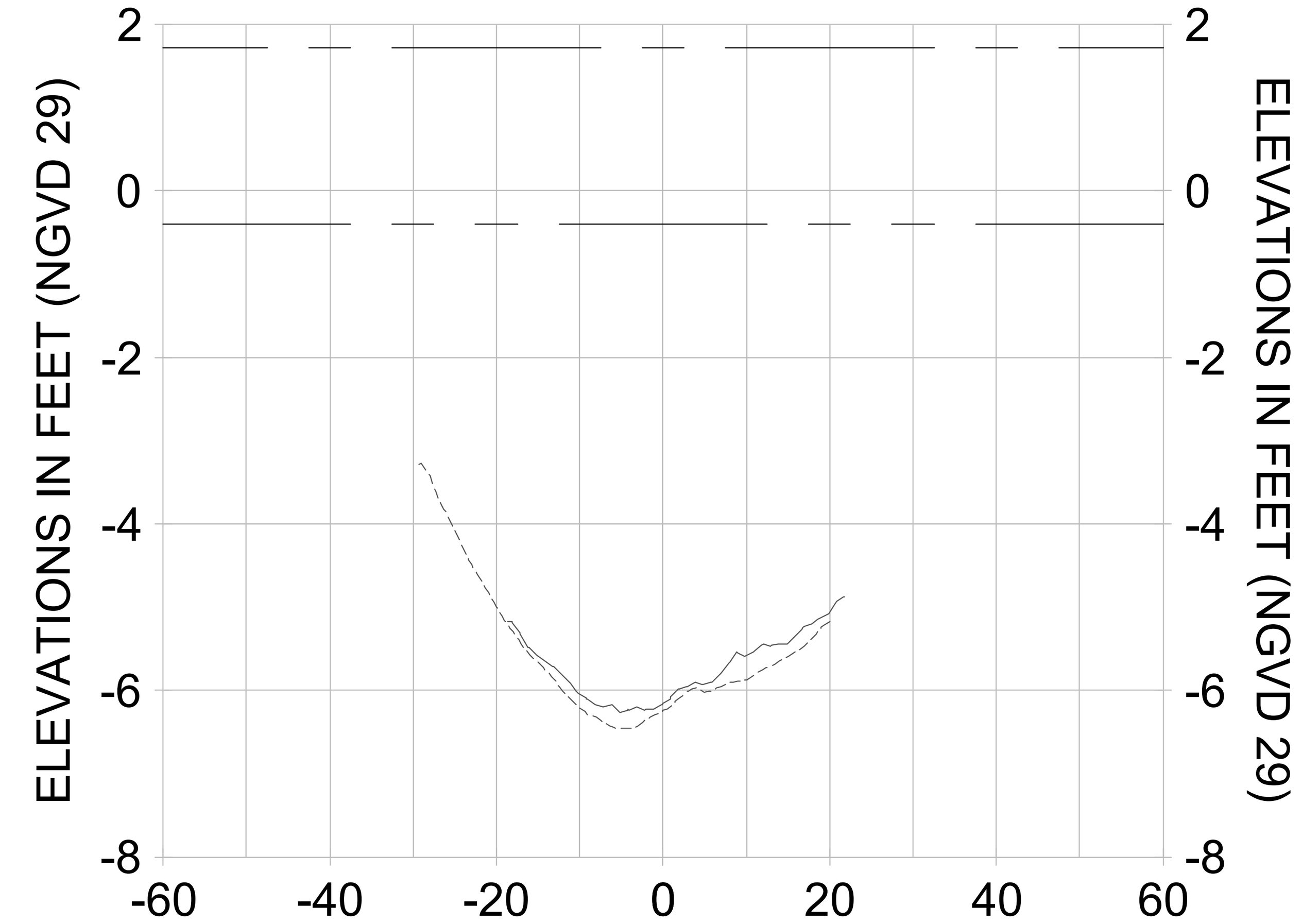


2+00

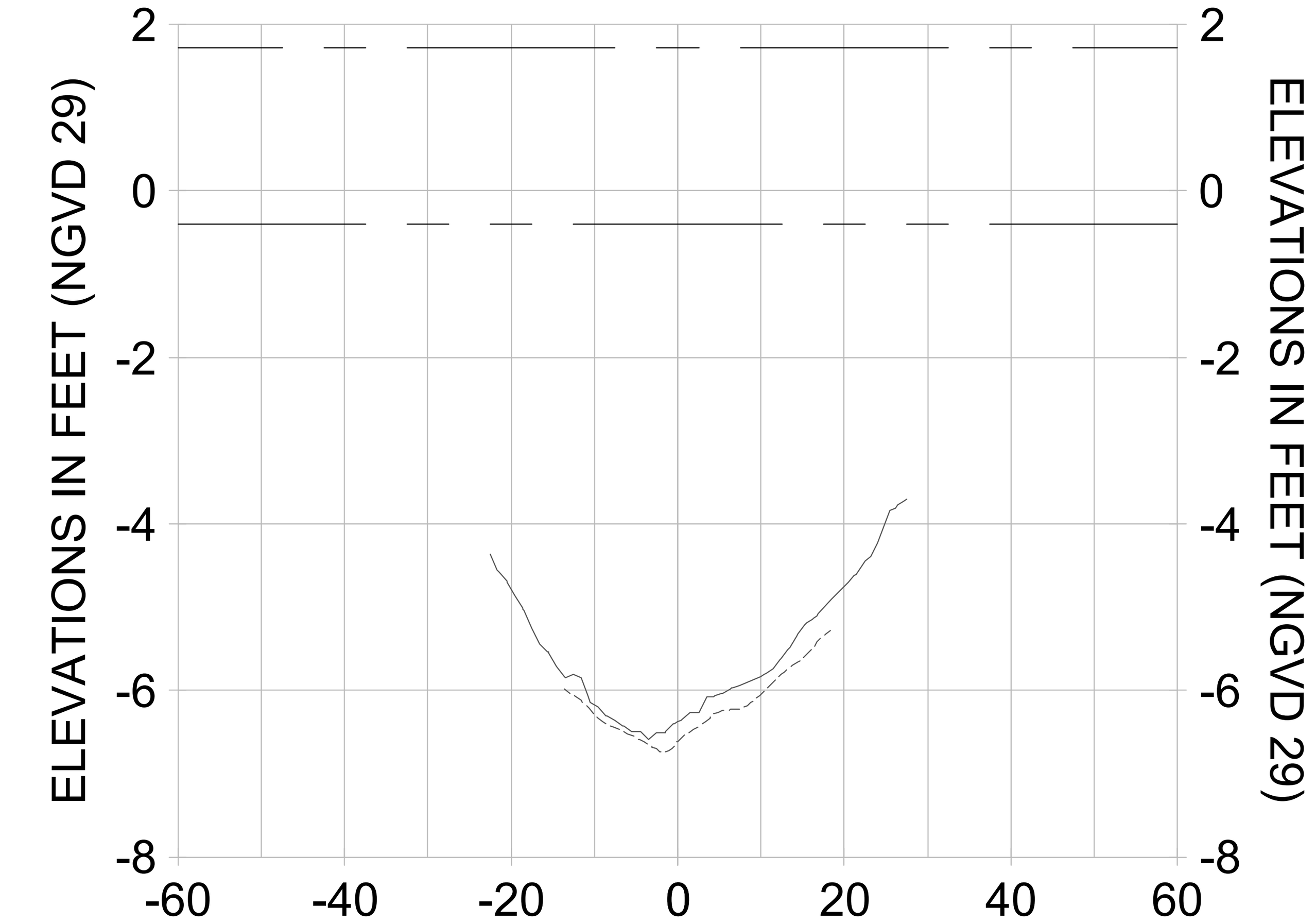


0+25

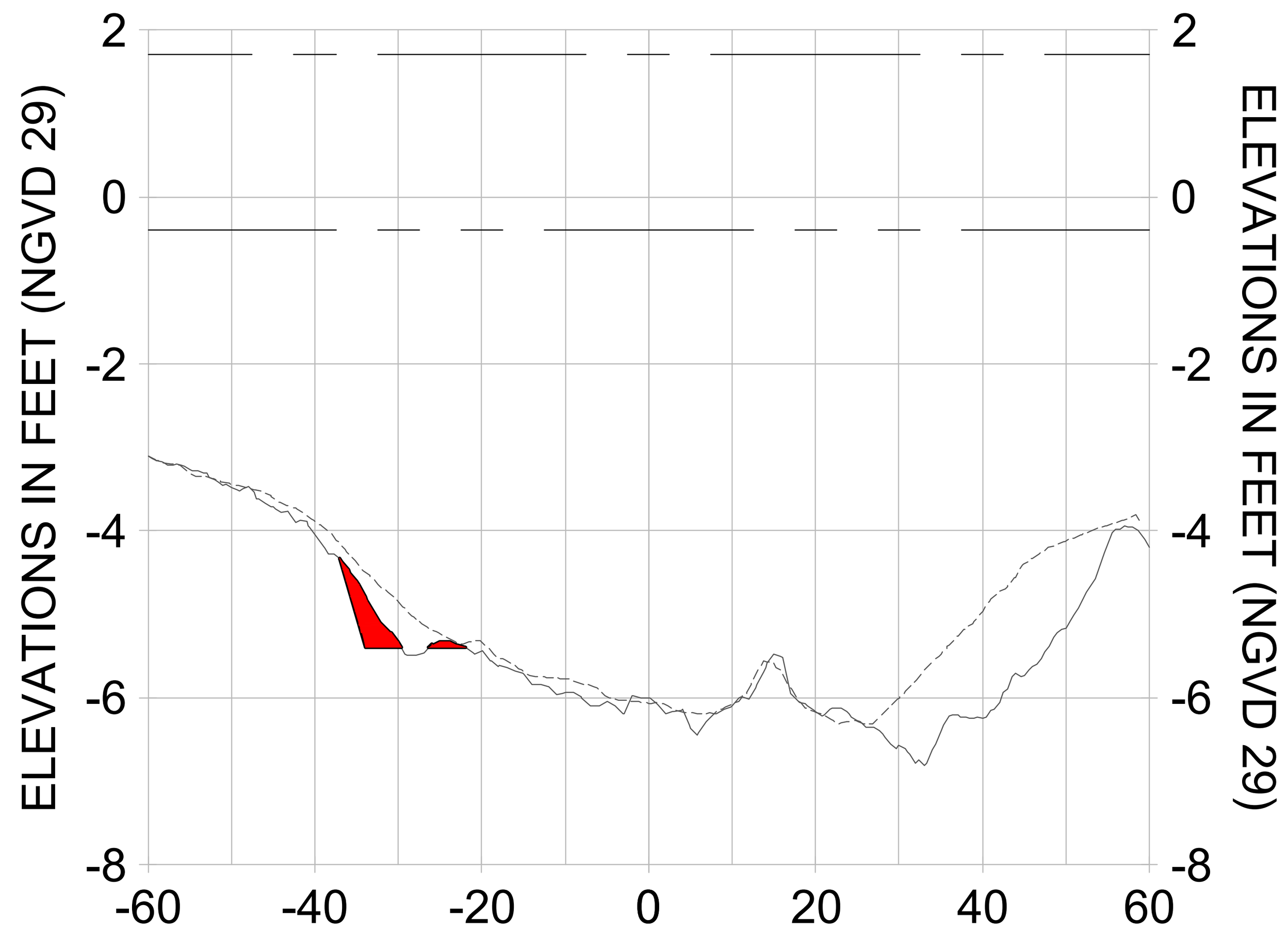


1+00

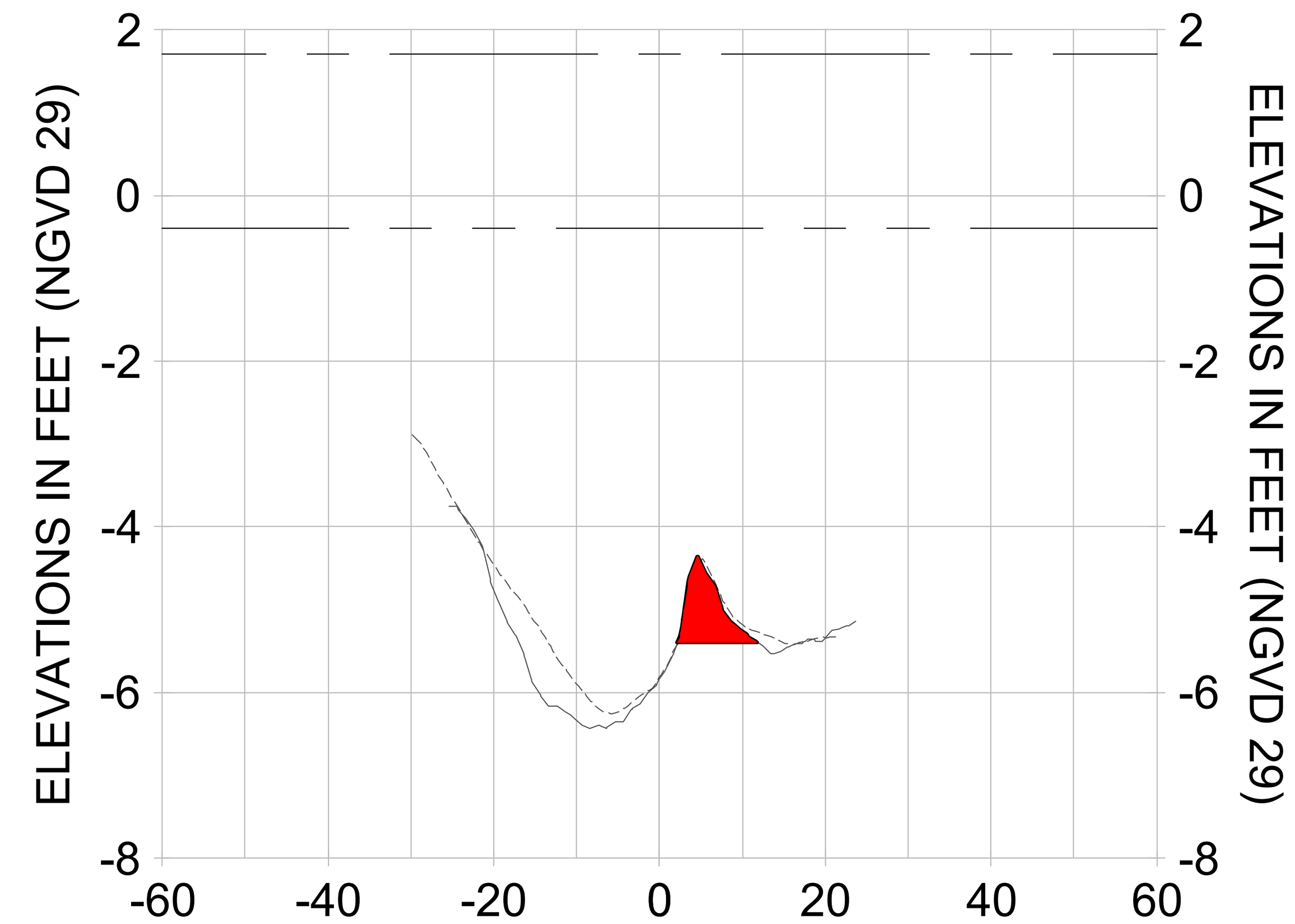


1+75

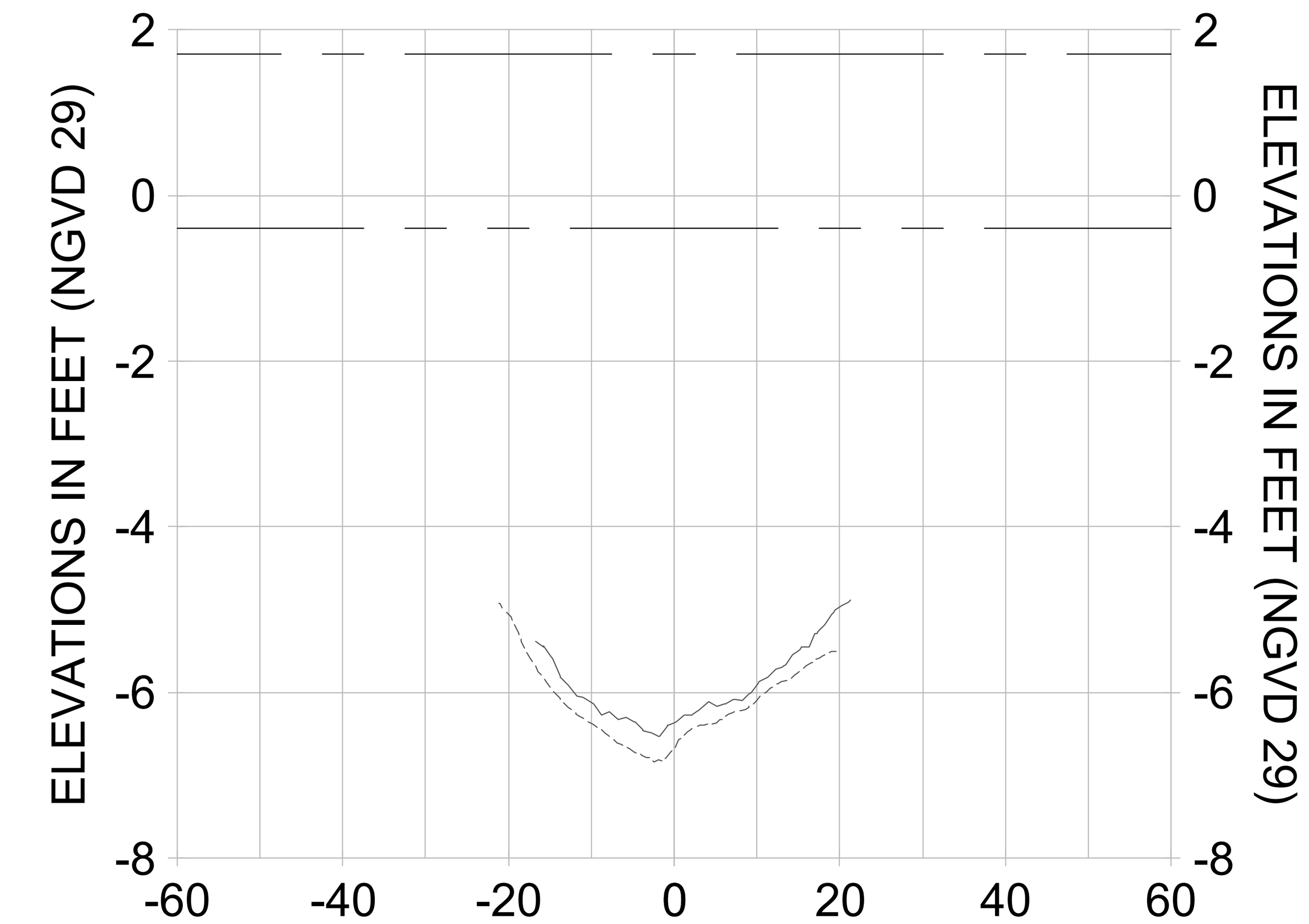


0+00

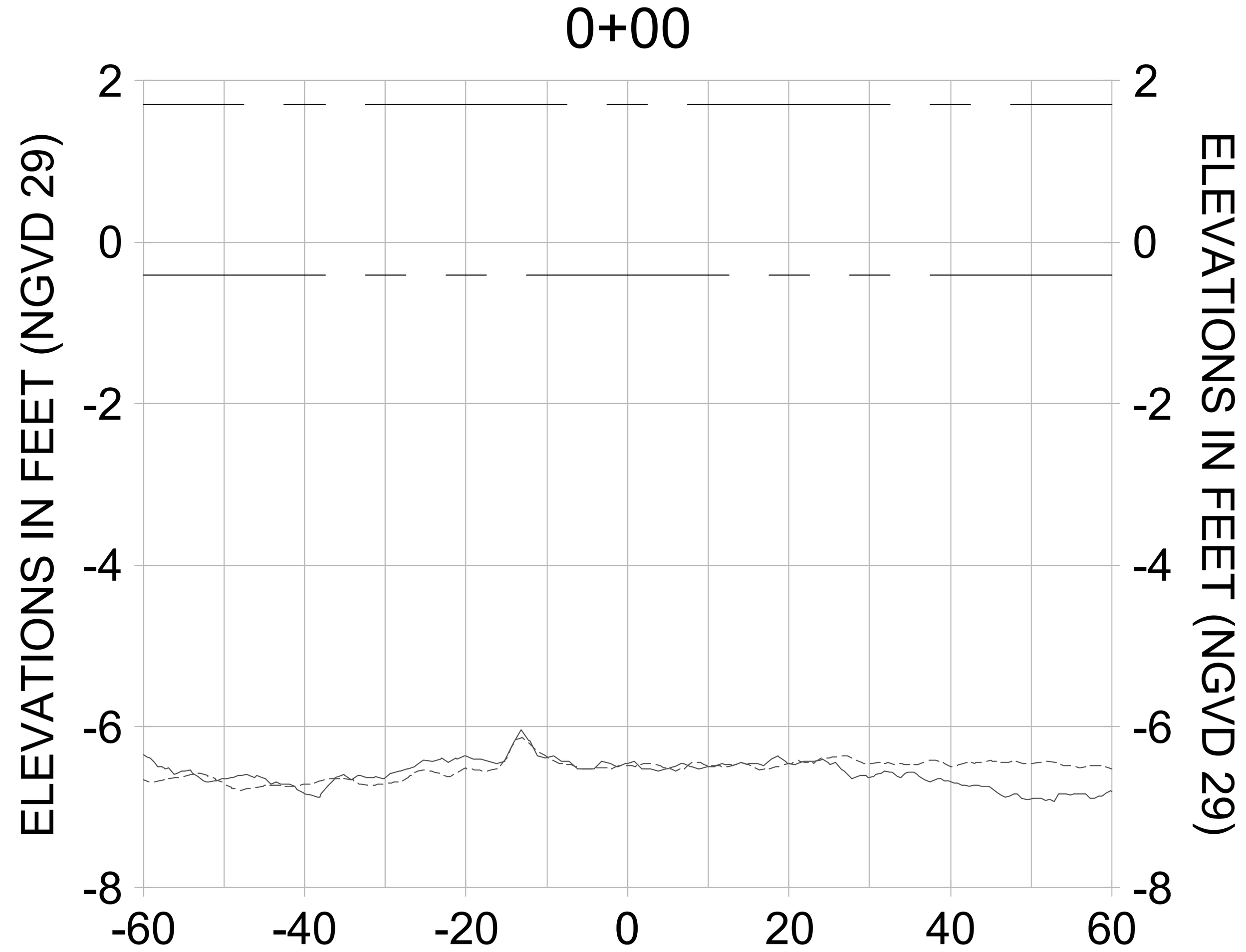


0+75

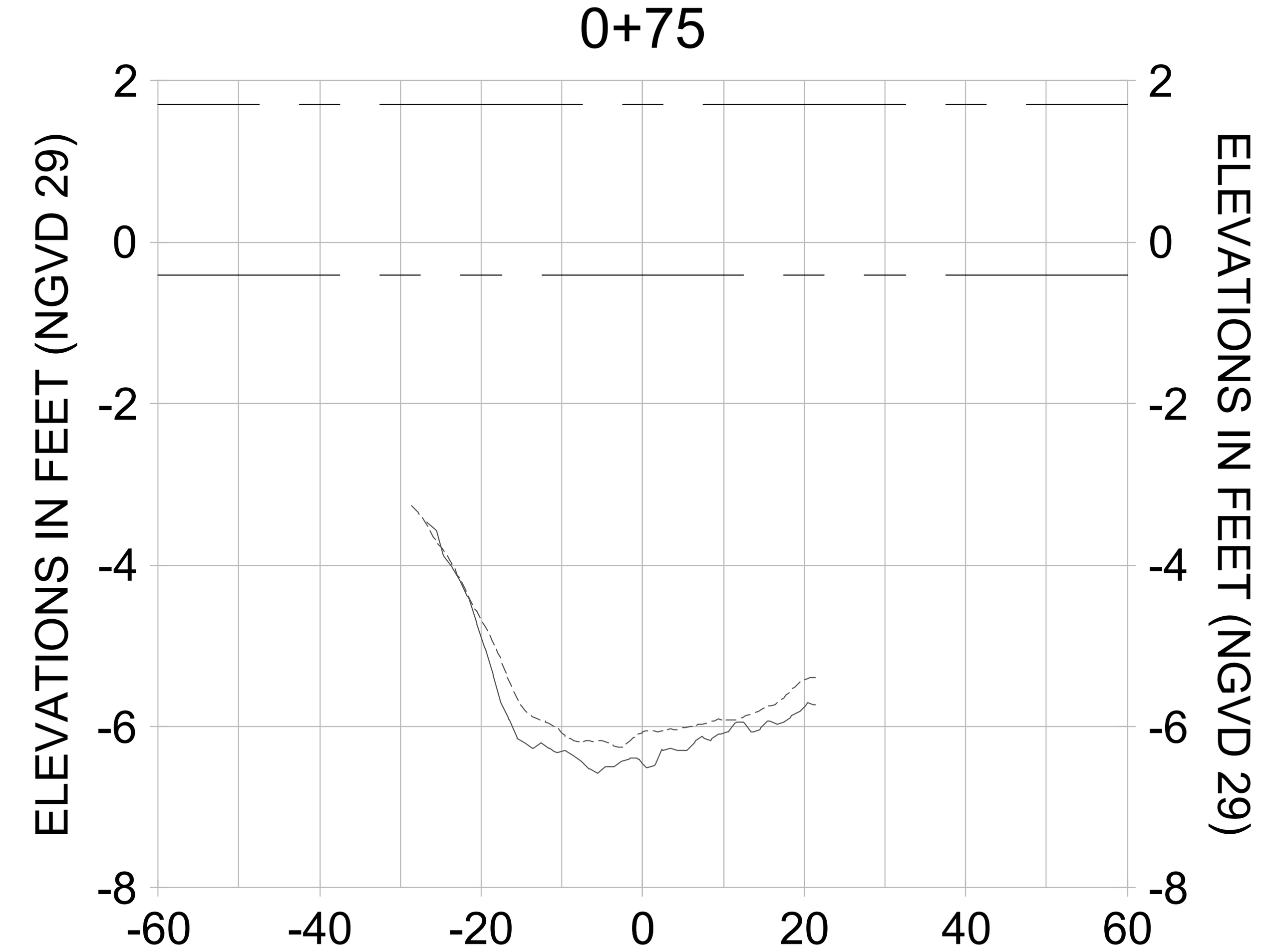


1+50

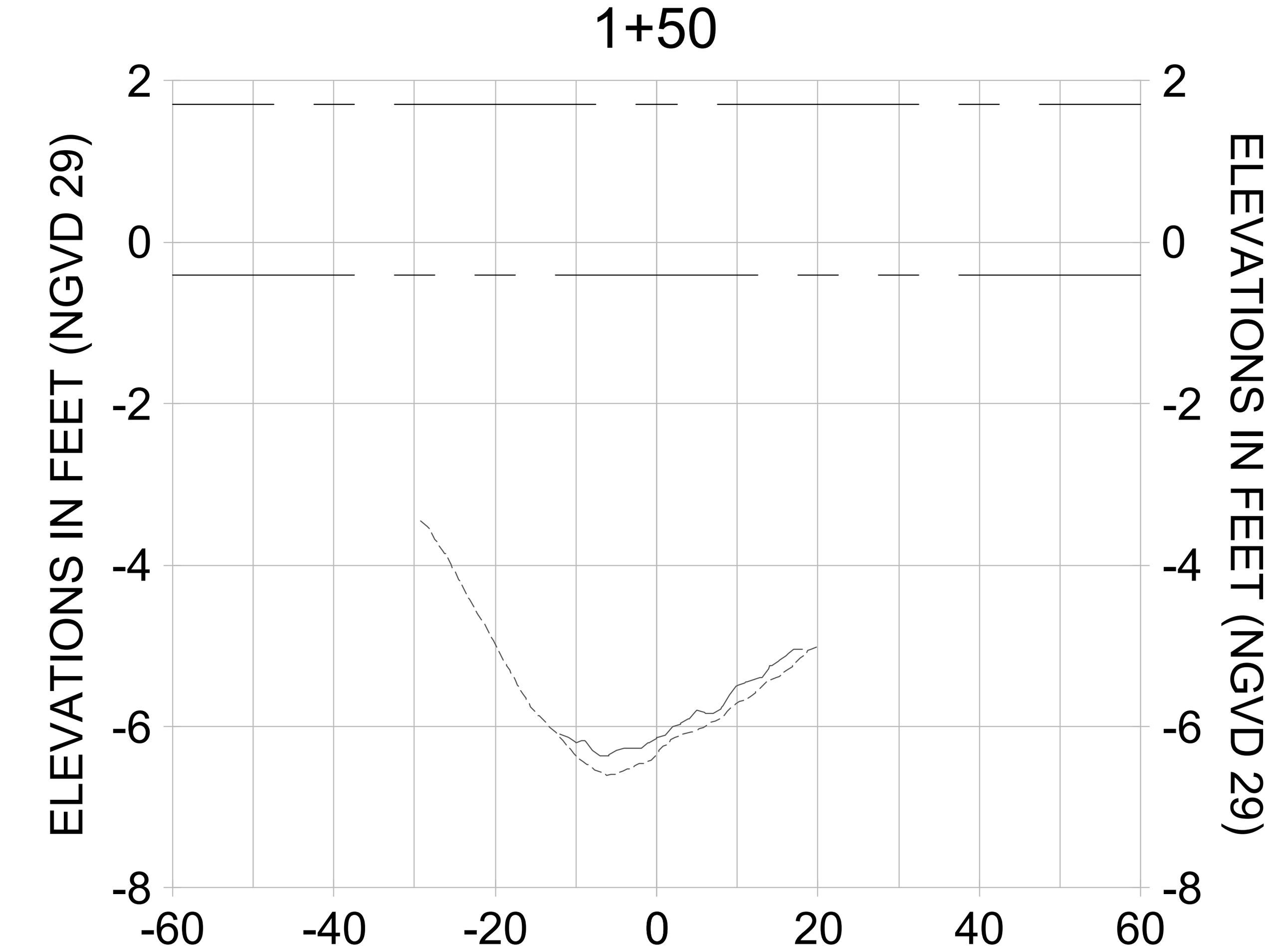


HORIZONTAL SCALE: 1" = 20'
VERTICAL SCALE: 1" = 2'

LEGEND:
- AS-BUILT SURVEY (AUGUST 2012)
- MULTI-BEAM SURVEY (AUGUST 2019)
- DREDGE TEMPLATE (-5.4' NGVD 29)
- DREDGE REMOVAL (TO -5.4' NGVD 29)
- MEAN HIGH WATER (1.71' NGVD 29)
- MEAN LOW WATER (-0.40' NGVD 29)

| REV. | BY | DATE | DESCRIPTION |
|---|---|---|---|
| 8 | | | |
| 7 | | | |
| 6 | | | |
| 5 | | | |
| 4 | | | |
| 3 | | | |
| 2 | | | |
| 1 | | | |

**ORIGINAL ISSUED DATE :**

ENGINEER OF RECORD:
JEFFREY R. TABAR - FL P.E. #54094

DATE:

NOTICE:
THE INFORMATION IN THIS DOCUMENT WAS PREPARED BY STANTEC. WHILE STANTEC HAS TAKEN ALL REASONABLE STEPS TO ASSURE THE ACCURACY OF THE INFORMATION CONTAINED IN THIS DOCUMENT, IT CANNOT GUARANTEE THAT CHANGES OR ALTERATIONS TO THIS DOCUMENT WILL NOT BE MADE BY PERSONS OTHER THAN STANTEC PERSONNEL AFTER THE DOCUMENT LEAVES THE POSSESSION OF STANTEC. CHANGES OR ALTERATIONS MAY BE SAFETY RELATED AND RESULT IN DAMAGE TO PROPERTY, PERSONAL INJURY OR DEATH. IF VERIFICATION OF THE INFORMATION CONTAINED IN THIS DOCUMENT IS NEEDED, CONTACT SHOULD BE MADE DIRECTLY WITH STANTEC.
THIS DOCUMENT MUST BE COMPARED TO THE ORIGINAL HARD COPY, WITH CERTIFIED RAISED SEAL, IF APPLICABLE, IN ORDER TO INSURE THE ACCURACY OF THE INFORMATION CONTAINED THEREIN AND TO FURTHER INSURE THAT NO CHANGES, ALTERATIONS OR MODIFICATIONS HAVE BEEN MADE TO THE DOCUMENT. NO RELIANCE SHOULD EVER BE MADE ON A DOCUMENTATION TRANSMITTED OR REVIEWED BY COMPUTER OR OTHER ELECTRONIC MEANS UNLESS IT IS FIRST COMPARED TO THE ORIGINAL. STANTEC MAKES NO WARRANTIES, EXPRESS OR IMPLIED, CONCERNING THE ACCURACY OF THE INFORMATION CONTAINED IN ANY DOCUMENT TRANSMITTED OR REVIEWED BY COMPUTER OR OTHER ELECTRONIC MEANS.

CLIENT
**CITY OF NAPLES**
735 8TH STREET SOUTH
NAPLES, FL 34102

PROJECT
**EAST NAPLES BAY DREDGING**

TITLE
**CROSS SECTIONS - CANAL P-P**

Stantec
WWW.STANTEC.COM
5801 PELICAN BAY BLVD
SUITE 300
NAPLES, FL 34108
TEL. (239) 649-4040

| | |
|---|---|
| JOB NO.: | 2028113191 |
| DRAWN: | KHN |
| DESIGN: | MSS |
| CHECKED: | JRT |
| APPROVED: | MSS |
| SHEET NO. | **C-272** |

**100% CONSTRUCTION PLANS**

User Name: rchambers
Drawing Name: \\Us0525-ppfss01\workgroup\2028\active\177311281\Stantec\East Naples Bay - 2019\DWG\Construction Drawings 22x34\C-203.dwg Oct 15, 2020 - 4:18pm

2+75

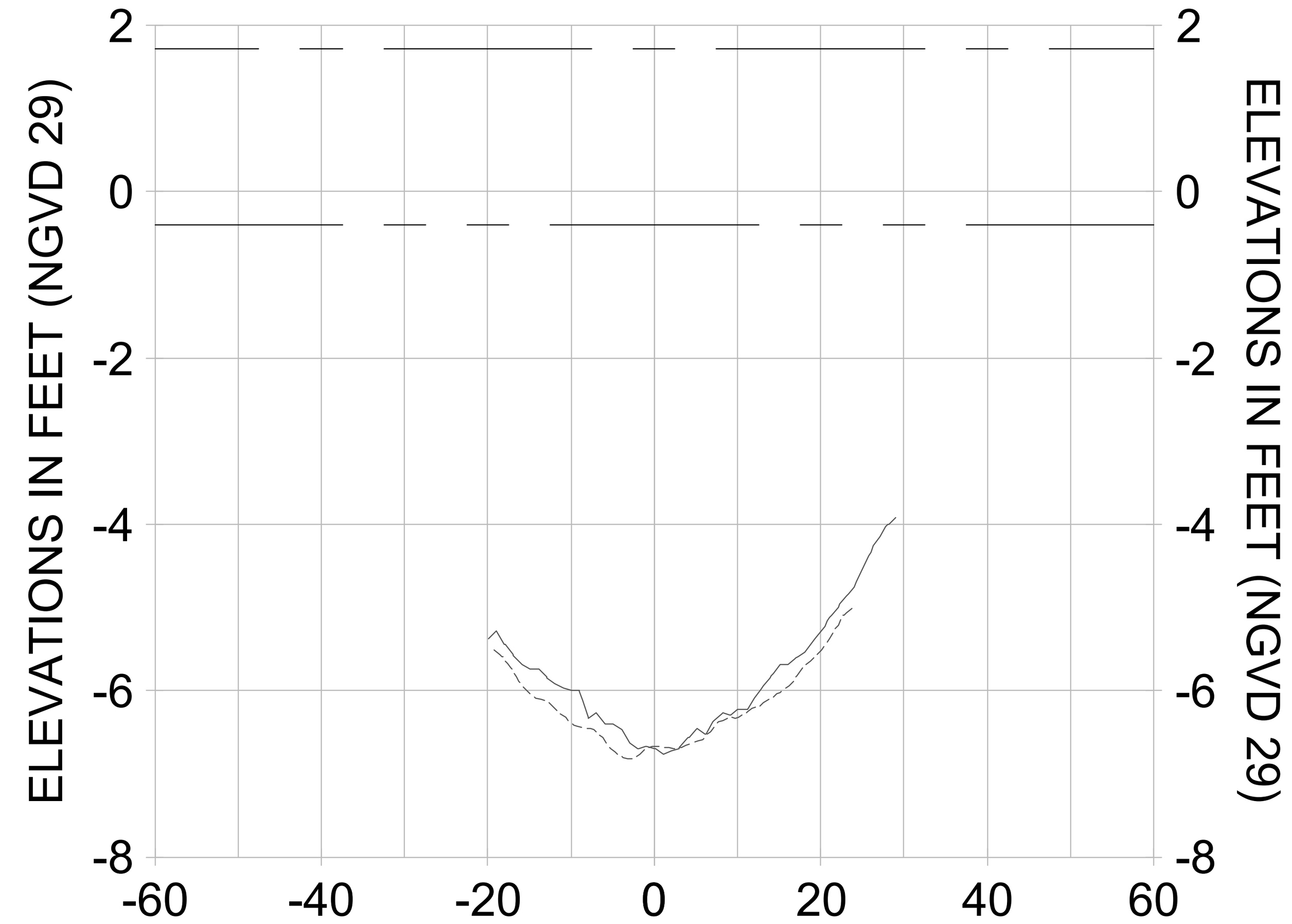


3+50

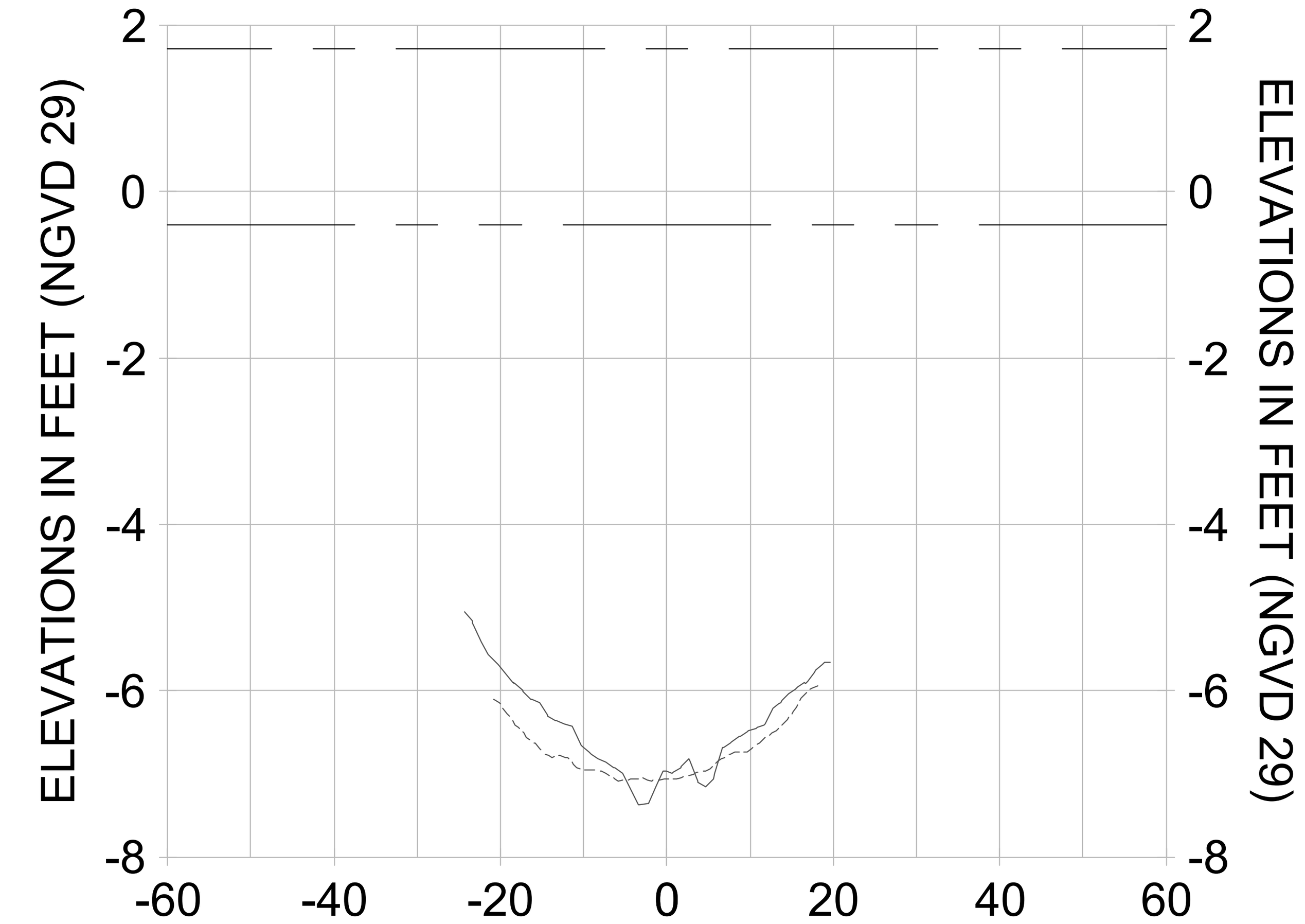


4+25

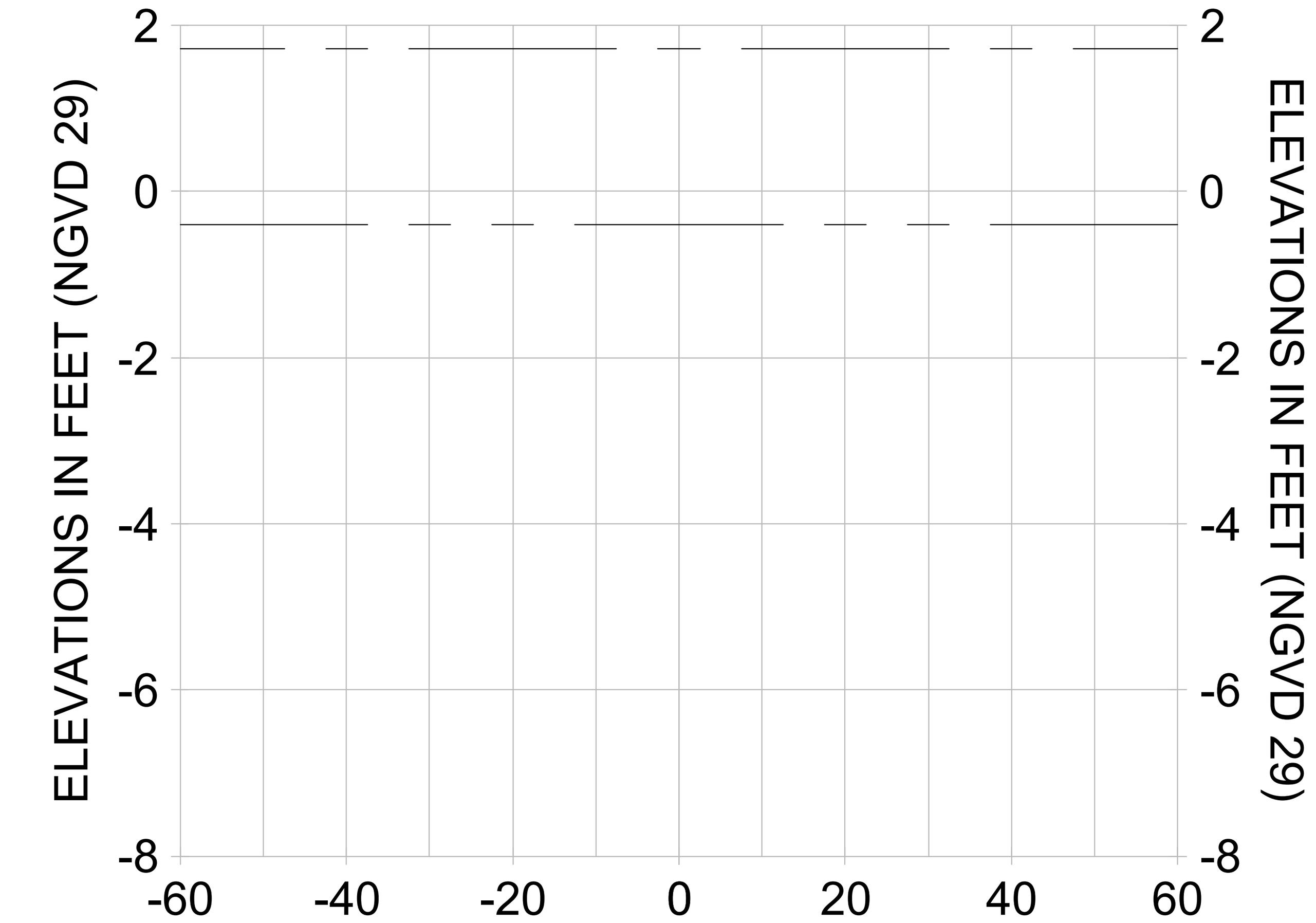


2+50

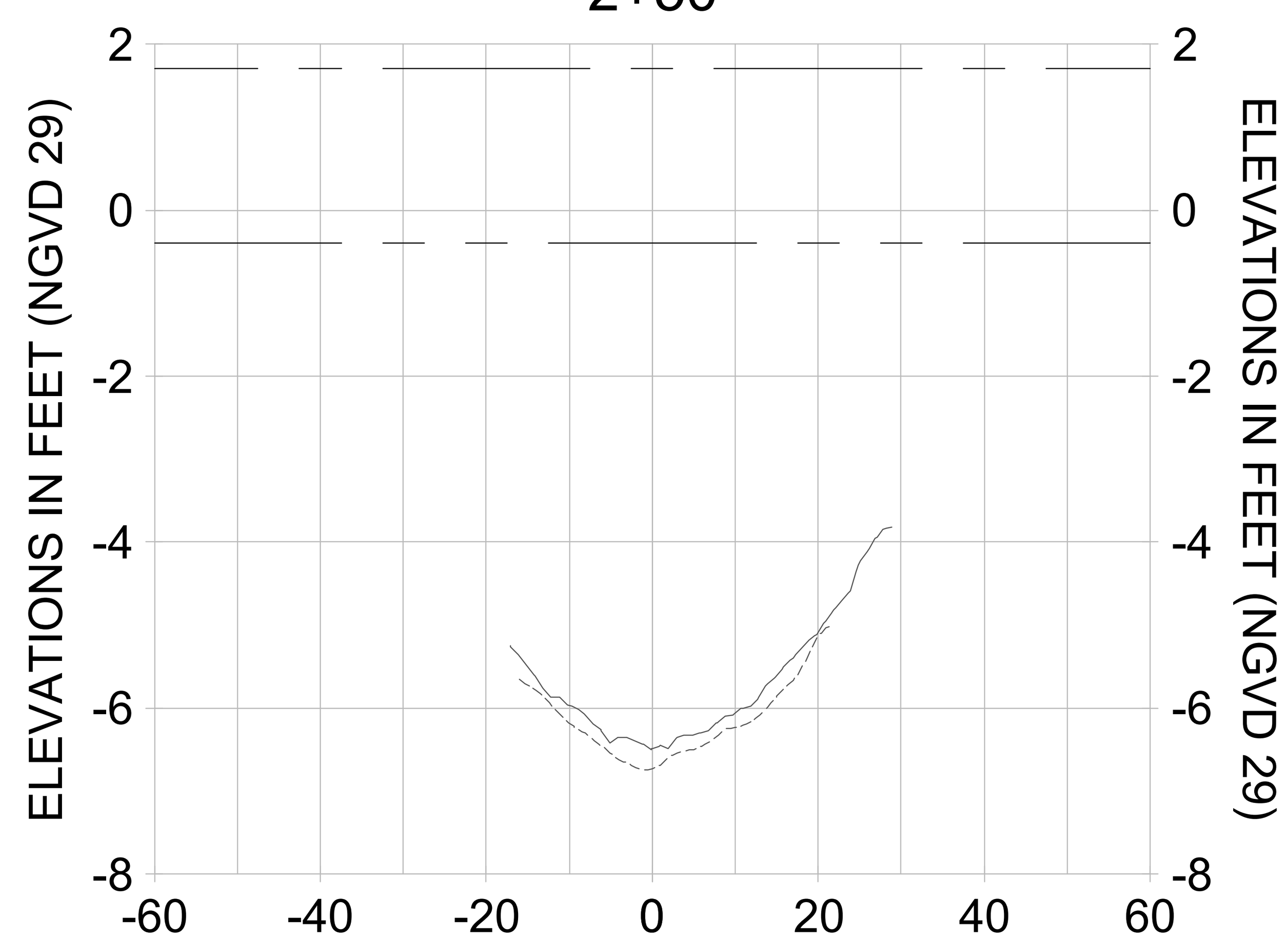


3+25

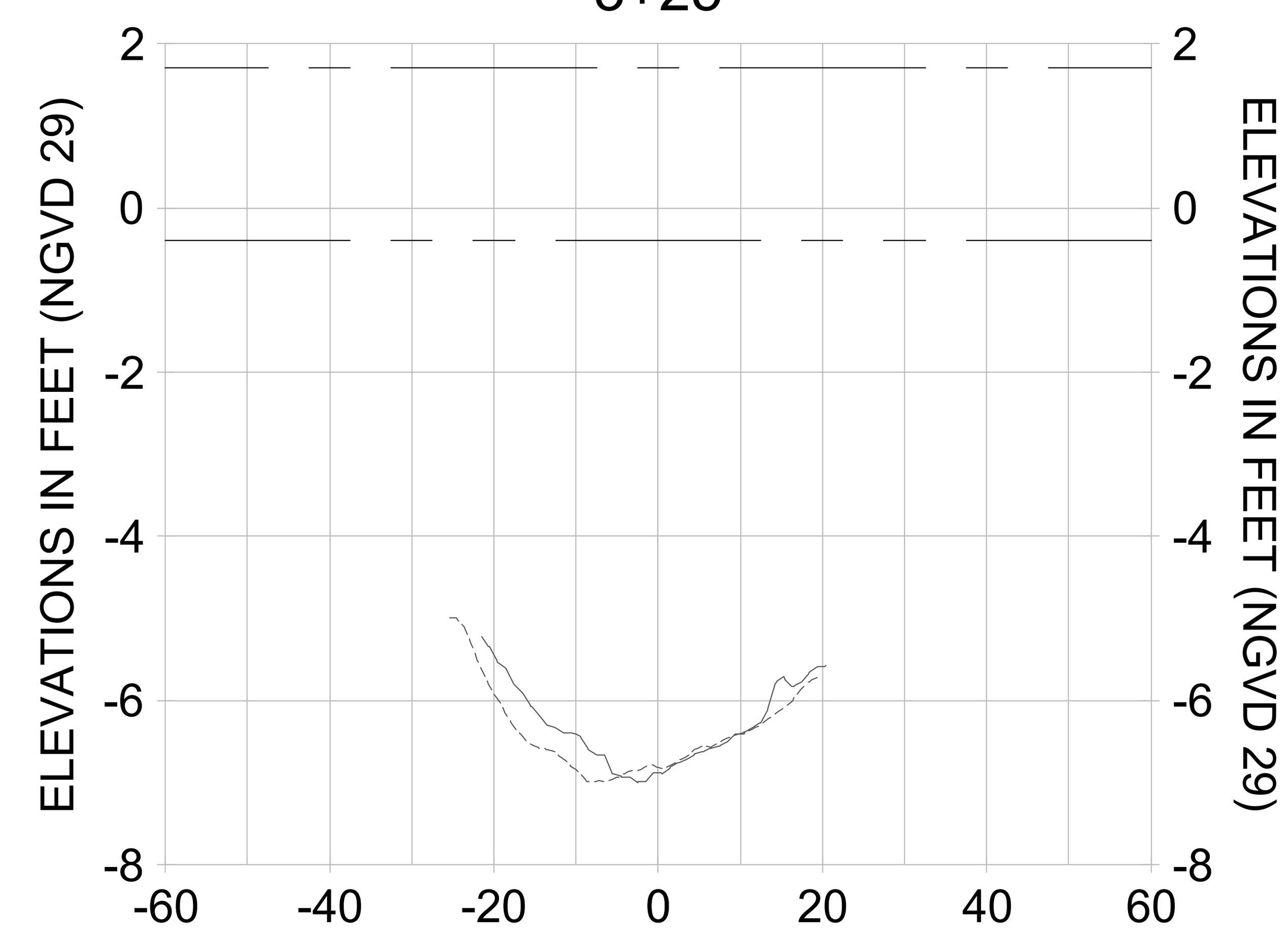


4+00

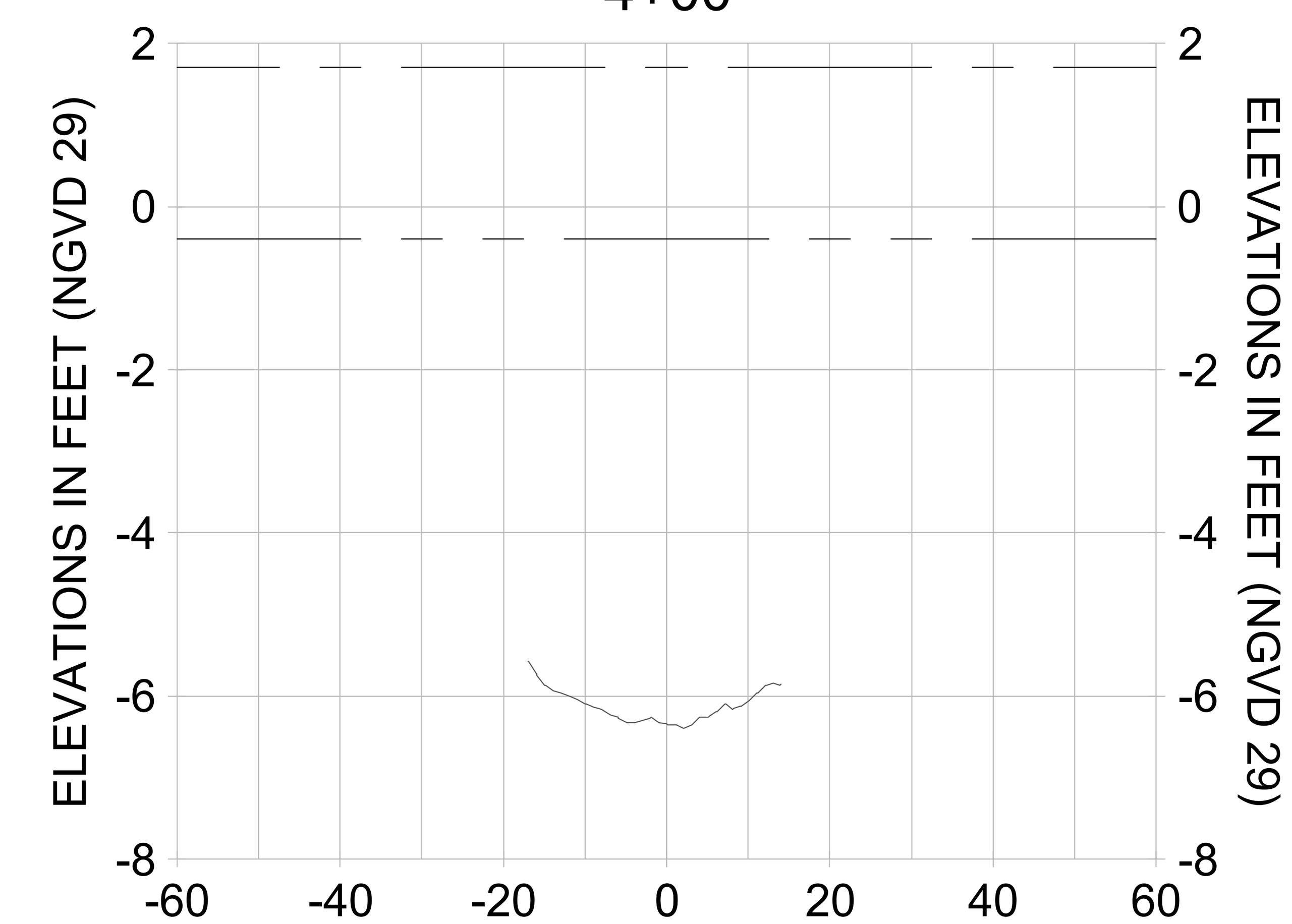


2+25

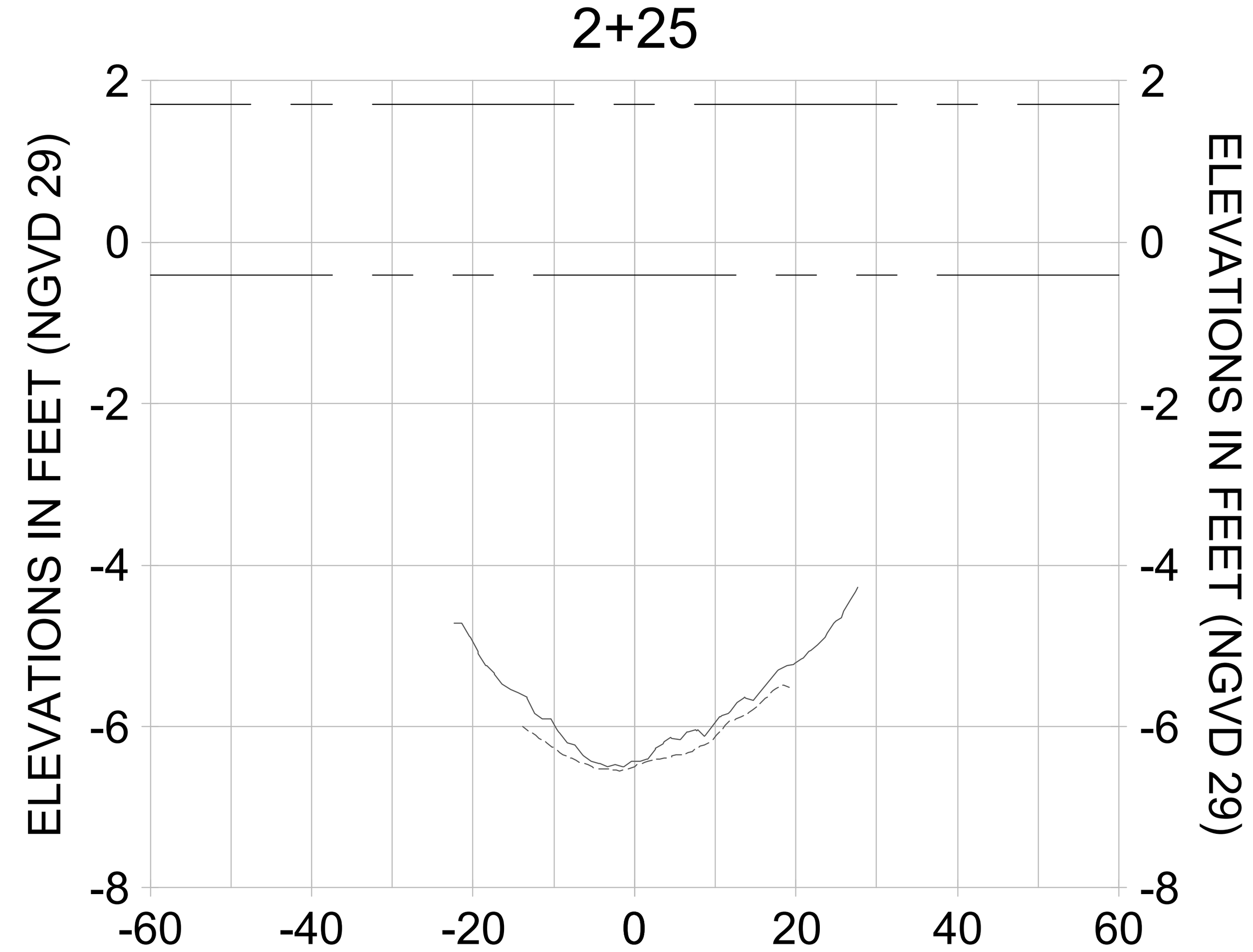


3+00

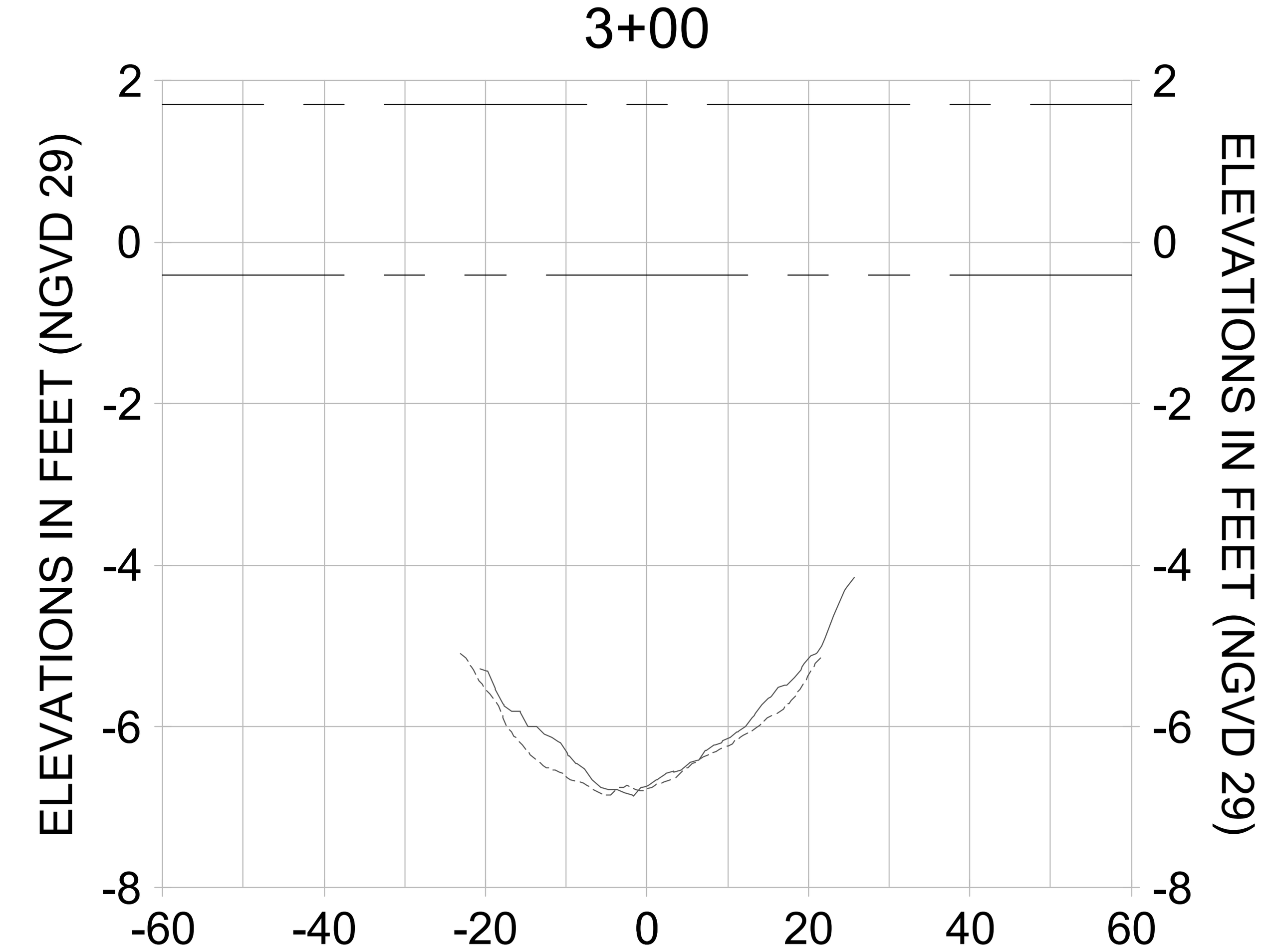


3+75

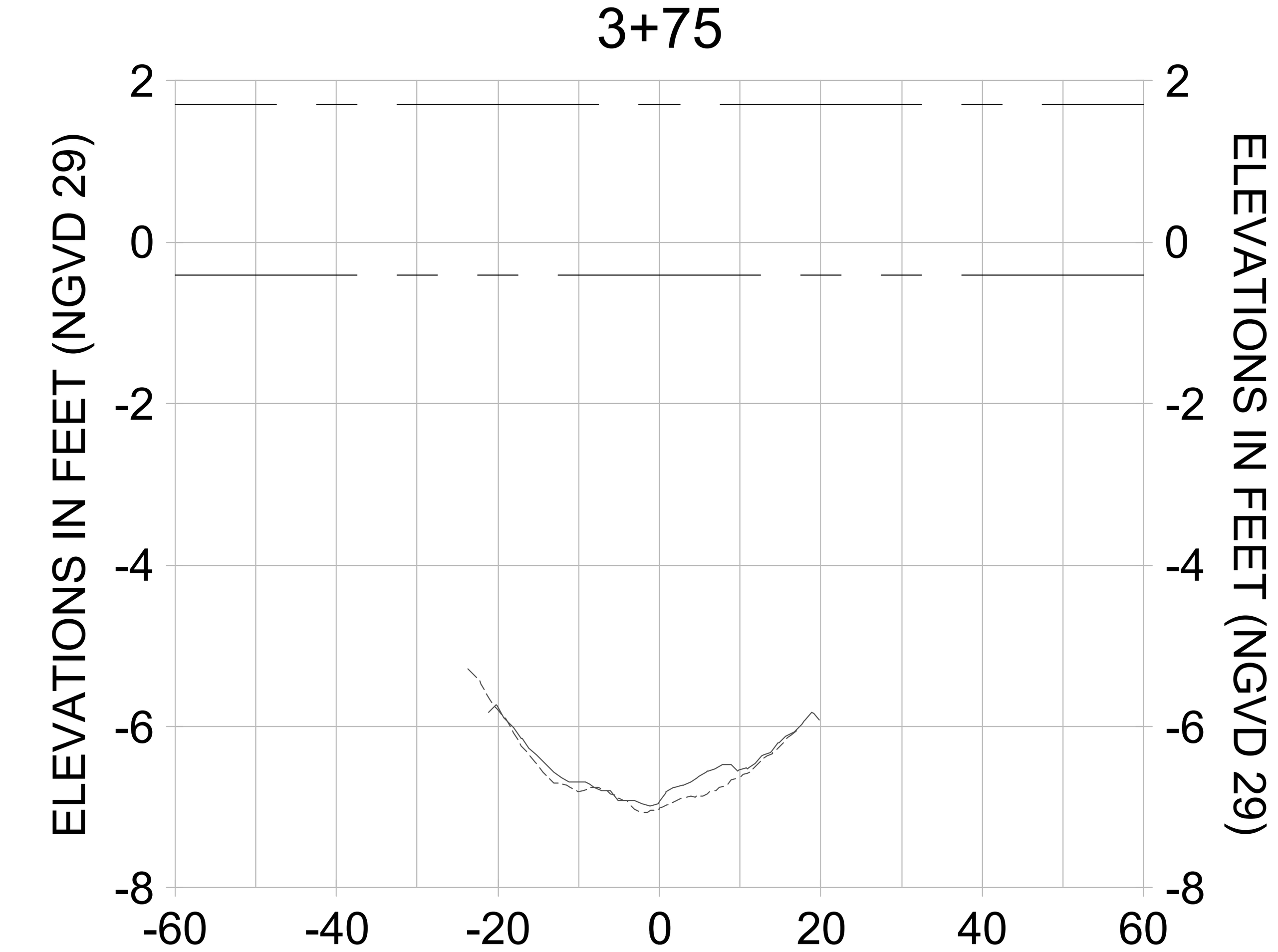


HORIZONTAL SCALE: 1" = 20'
VERTICAL SCALE: 1" = 2'

LEGEND:
- AS-BUILT SURVEY (AUGUST 2012)
- MULTI-BEAM SURVEY (AUGUST 2019)
- DREDGE TEMPLATE (-5.4' NGVD 29)
- DREDGE REMOVAL (TO -5.4' NGVD 29)
- MEAN HIGH WATER (1.71' NGVD 29)
- MEAN LOW WATER (-0.40' NGVD 29)

CITY OF NAPLES, FLORIDA — ON THE GULF

| REV. | BY | DATE | DESCRIPTION |
|---|---|---|---|
| 1 | | | |
| 2 | | | |
| 3 | | | |
| 4 | | | |
| 5 | | | |
| 6 | | | |
| 7 | | | |
| 8 | | | |

**ORIGINAL ISSUED DATE :**

ENGINEER OF RECORD:
JEFFREY R. TABAR - FL P.E. #54094

DATE:

NOTICE:
THE INFORMATION IN THIS DOCUMENT WAS PREPARED BY STANTEC. WHILE STANTEC HAS TAKEN ALL REASONABLE STEPS TO ASSURE THE ACCURACY OF THE INFORMATION CONTAINED IN THIS DOCUMENT, IT CANNOT GUARANTEE THAT CHANGES OR ALTERATIONS TO THIS DOCUMENT WILL NOT BE MADE BY PERSONS OTHER THAN STANTEC PERSONNEL AFTER THE DOCUMENT LEAVES THE POSSESSION OF STANTEC. CHANGES OR ALTERATIONS MAY BE SAFETY RELATED AND RESULT IN DAMAGE TO PROPERTY, PERSONAL INJURY OR DEATH. IF VERIFICATION OF THE INFORMATION CONTAINED IN THIS DOCUMENT IS NEEDED, CONTACT SHOULD BE MADE DIRECTLY WITH STANTEC.
THIS DOCUMENT MUST BE COMPARED TO THE ORIGINAL HARD COPY, WITH CERTIFIED RAISED SEAL, IF APPLICABLE, IN ORDER TO INSURE THE ACCURACY OF THE INFORMATION CONTAINED THEREIN AND TO FURTHER INSURE THAT NO CHANGES, ALTERATIONS OR MODIFICATIONS HAVE BEEN MADE TO THE DOCUMENT. NO RELIANCE SHOULD EVER BE MADE ON A DOCUMENTATION TRANSMITTED OR REVIEWED BY COMPUTER OR OTHER ELECTRONIC MEANS UNLESS IT IS FIRST COMPARED TO THE ORIGINAL. STANTEC MAKES NO WARRANTIES, EXPRESS OR IMPLIED, CONCERNING THE ACCURACY OF THE INFORMATION CONTAINED IN ANY DOCUMENT TRANSMITTED OR REVIEWED BY COMPUTER OR OTHER ELECTRONIC MEANS.

CLIENT
**CITY OF NAPLES**
735 8TH STREET SOUTH
NAPLES, FL 34102

PROJECT
**EAST NAPLES BAY DREDGING**

TITLE
**CROSS SECTIONS - CANAL P-P**

Stantec
WWW.STANTEC.COM
5801 PELICAN BAY BLVD
SUITE 300
NAPLES, FL 34108
TEL. (239) 649-4040

| | |
|---|---|
| JOB NO.: | 2028113191 |
| DRAWN: | KHN |
| DESIGN: | MSS |
| CHECKED: | JRT |
| APPROVED: | MSS |
| SHEET NO. | C-273 |

**100% CONSTRUCTION PLANS**

User Name: rchambers
Drawing Name: \\Us0525-ppfss01\workgroup\2028\active\177311281\Stantec\East Naples Bay - 2019\DWG\Construction Drawings 22x34\C-203.dwg Oct 15, 2020 - 4:19pm

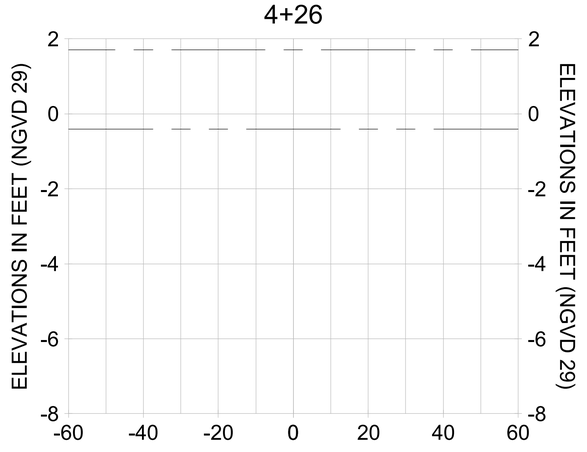


HORIZONTAL SCALE: 1" = 20'
VERTICAL SCALE: 1" = 2'

LEGEND:
- AS-BUILT SURVEY (AUGUST 2012)
- MULTI-BEAM SURVEY (AUGUST 2019)
- DREDGE TEMPLATE (-5.4' NGVD 29)
- DREDGE REMOVAL (TO -5.4' NGVD 29)
- MEAN HIGH WATER (1.71' NGVD 29)
- MEAN LOW WATER (-0.40' NGVD 29)

100% CONSTRUCTION PLANS

CITY OF NAPLES, FLORIDA — ON THE GULF

| REV | DATE | DESCRIPTION |
|---|---|---|
| 1 | | |
| 2 | | |
| 3 | | |
| 4 | | |
| 5 | | |
| 6 | | |

ORIGINAL ISSUED DATE :

ENGINEER OF RECORD:
JEFFREY R. TABAR - FL P.E. #54094

DATE:

NOTICE:
THE INFORMATION IN THIS DOCUMENT WAS PREPARED BY STANTEC CONSULTING SERVICES INC. AND RELIES ON DATA FROM OTHER ORGANIZATIONS. TO ASSURE THE ACCURACY OF THE INFORMATION CONTAINED IN THIS DOCUMENT, STANTEC SHOULD BE CONTACTED TO CONFIRM ANY INFORMATION THAT MAY BE IMPORTANT. ALTERATIONS TO THIS DOCUMENT WILL NOT BE MADE BY STANTEC UNLESS STANTEC IS FIRST NOTIFIED AND GIVEN THE OPPORTUNITY TO MAKE THE CHANGES. IF THIS DOCUMENT LEAVES THE POSSESSION OF STANTEC CHANGES MADE TO IT WITHOUT THE KNOWLEDGE AND CONSENT OF STANTEC MAY RESULT IN DAMAGE TO PROPERTY, PERSONAL INJURY OR DEATH. IF ALTERATIONS ARE MADE, THE ENGINEER WHOSE SEAL AND SIGNATURE APPEARS ON THIS DOCUMENT IS NEEDED. CONTACT SHOULD BE MADE DIRECTLY TO THE ENGINEER BY VOICE FOR ANY ALTERATIONS OR MODIFICATIONS HAVE BEEN MADE TO THE DOCUMENT. NO WARRANTY, EITHER EXPRESS OR IMPLIED, IS MADE AS TO THE ACCURACY OF THE INFORMATION CONTAINED ON ANY COPIES OF THIS DOCUMENT, INCLUDING BUT NOT LIMITED TO ANY IMPLIED WARRANTY OF MERCHANTABILITY OR FITNESS FOR A PARTICULAR PURPOSE. THIS DOCUMENT SHALL NOT BE USED FOR ANY PURPOSE OTHER THAN THAT FOR WHICH IT WAS PREPARED. THIS DOCUMENT MUST BE COMPARED TO THE ORIGINAL HARD COPY STAMPED AND SIGNED BY THE ENGINEER BEFORE ANY RELIANCE IS MADE TO ASSURE THE ACCURACY OF THE INFORMATION CONTAINED IN THIS DOCUMENT. STANTEC SHOULD BE CONTACTED TO CONFIRM ANY INFORMATION THAT MAY BE IMPORTANT. ALTERATIONS TO THIS DOCUMENT WILL NOT BE MADE BY STANTEC UNLESS STANTEC IS FIRST NOTIFIED AND GIVEN THE OPPORTUNITY TO MAKE THE CHANGES. IF THIS DOCUMENT LEAVES THE POSSESSION OF STANTEC CHANGES MADE TO IT WITHOUT THE KNOWLEDGE AND CONSENT OF STANTEC MAY RESULT IN DAMAGE TO PROPERTY, PERSONAL INJURY OR DEATH. IF ALTERATIONS ARE MADE, THE ENGINEER WHOSE SEAL AND SIGNATURE APPEARS ON THIS DOCUMENT IS NEEDED. CONTACT SHOULD BE MADE DIRECTLY TO THE ENGINEER BY VOICE FOR ANY ALTERATIONS OR MODIFICATIONS HAVE BEEN MADE TO THE DOCUMENT. NO WARRANTY, EITHER EXPRESS OR IMPLIED, IS MADE AS TO THE ACCURACY OF THE INFORMATION CONTAINED ON ANY COPIES OF THIS DOCUMENT, INCLUDING BUT NOT LIMITED TO ANY IMPLIED WARRANTY OF MERCHANTABILITY OR FITNESS FOR A PARTICULAR PURPOSE. THIS DOCUMENT SHALL NOT BE USED FOR ANY PURPOSE OTHER THAN THAT FOR WHICH IT WAS PREPARED. THIS DOCUMENT MUST BE COMPARED TO THE ORIGINAL HARD COPY STAMPED AND SIGNED BY THE ENGINEER BEFORE ANY RELIANCE IS MADE TO ASSURE THE ACCURACY OF THE INFORMATION CONTAINED IN THIS DOCUMENT. STANTEC SHOULD BE CONTACTED TO CONFIRM ANY INFORMATION THAT MAY BE IMPORTANT. IN ADDITION, THE USE OF A COMPUTER SYSTEM TO COPY THIS DRAWING FROM ANOTHER ELECTRONIC FILE MAY INTRODUCE ERRORS IN THE INFORMATION. IF ANY ELECTRONIC FILES ARE PROVIDED, THEY ARE FOR CONVENIENCE ONLY AND ARE NOT CONTRACT DOCUMENTS. THE ELECTRONIC FILES SHALL NOT BE RELIED UPON FOR ACCURACY OR COMPLETENESS. DIMENSIONS SHOWN ON FIGURES MAY REFLECT SCALING AND PLOTTING EFFECTS AND SHALL NOT BE USED TO DETERMINE DIMENSIONS OF PHYSICAL ELEMENTS. IN THE EVENT OF A DISCREPANCY BETWEEN ELECTRONIC FILES AND HARD COPIES, THE LATTER SHALL GOVERN. THE ELECTRONIC FILES WILL NOT BE UPDATED TO REFLECT ANY CHANGES MADE IN THE HARD COPIES UNLESS SPECIFICALLY AGREED TO BY STANTEC. IN ADDITION, THE USE OF A COMPUTER SYSTEM TO COPY THIS DRAWING FROM ANOTHER ELECTRONIC FILE MAY INTRODUCE ERRORS IN THE INFORMATION. IF ANY ELECTRONIC FILES ARE PROVIDED, THEY ARE FOR CONVENIENCE ONLY AND ARE NOT CONTRACT DOCUMENTS. THE ELECTRONIC FILES SHALL NOT BE RELIED UPON FOR ACCURACY OR COMPLETENESS. DIMENSIONS SHOWN ON FIGURES MAY REFLECT SCALING AND PLOTTING EFFECTS AND SHALL NOT BE USED TO DETERMINE DIMENSIONS OF PHYSICAL ELEMENTS. IN THE EVENT OF A DISCREPANCY BETWEEN ELECTRONIC FILES AND HARD COPIES, THE LATTER SHALL GOVERN. THE ELECTRONIC FILES WILL NOT BE UPDATED TO REFLECT ANY CHANGES MADE IN THE HARD COPIES UNLESS SPECIFICALLY AGREED TO BY STANTEC. IN ADDITION, THE USE OF A COMPUTER SYSTEM TO COPY THIS DRAWING FROM ANOTHER ELECTRONIC FILE MAY INTRODUCE ERRORS IN THE INFORMATION. IF ANY ELECTRONIC FILES ARE PROVIDED, THEY ARE FOR CONVENIENCE ONLY AND ARE NOT CONTRACT DOCUMENTS. THE ELECTRONIC FILES SHALL NOT BE RELIED UPON FOR ACCURACY OR COMPLETENESS. DIMENSIONS SHOWN ON FIGURES MAY REFLECT SCALING AND PLOTTING EFFECTS AND SHALL NOT BE USED TO DETERMINE DIMENSIONS OF PHYSICAL ELEMENTS. IN THE EVENT OF A DISCREPANCY BETWEEN ELECTRONIC FILES AND HARD COPIES, THE LATTER SHALL GOVERN. THE ELECTRONIC FILES WILL NOT BE UPDATED TO REFLECT ANY CHANGES MADE IN THE HARD COPIES UNLESS SPECIFICALLY AGREED TO BY STANTEC. IN ADDITION, THE USE OF A COMPUTER SYSTEM TO COPY THIS DRAWING FROM ANOTHER ELECTRONIC FILE MAY INTRODUCE ERRORS IN THE INFORMATION. IF ANY ELECTRONIC FILES ARE PROVIDED, THEY ARE FOR CONVENIENCE ONLY AND ARE NOT CONTRACT DOCUMENTS. THE ELECTRONIC FILES SHALL NOT BE RELIED UPON FOR ACCURACY OR COMPLETENESS. DIMENSIONS SHOWN ON FIGURES MAY REFLECT SCALING AND PLOTTING EFFECTS AND SHALL NOT BE USED TO DETERMINE DIMENSIONS OF PHYSICAL ELEMENTS. IN THE EVENT OF A DISCREPANCY BETWEEN ELECTRONIC FILES AND HARD COPIES, THE LATTER SHALL GOVERN. THE ELECTRONIC FILES WILL NOT BE UPDATED TO REFLECT ANY CHANGES MADE IN THE HARD COPIES UNLESS SPECIFICALLY AGREED TO BY STANTEC. IN ADDITION, THE USE OF A COMPUTER SYSTEM TO COPY THIS DRAWING FROM ANOTHER ELECTRONIC FILE MAY INTRODUCE ERRORS IN THE INFORMATION. IF ANY ELECTRONIC FILES ARE PROVIDED, THEY ARE FOR CONVENIENCE ONLY AND ARE NOT CONTRACT DOCUMENTS. THE ELECTRONIC FILES SHALL NOT BE RELIED UPON FOR ACCURACY OR COMPLETENESS. DIMENSIONS SHOWN ON FIGURES MAY REFLECT SCALING AND PLOTTING EFFECTS AND SHALL NOT BE USED TO DETERMINE DIMENSIONS OF PHYSICAL ELEMENTS. IN THE EVENT OF A DISCREPANCY BETWEEN ELECTRONIC FILES AND HARD COPIES, THE LATTER SHALL GOVERN. THE ELECTRONIC FILES WILL NOT BE UPDATED TO REFLECT ANY CHANGES MADE IN THE HARD COPIES UNLESS SPECIFICALLY AGREED TO BY STANTEC. IN ADDITION, THE USE OF A COMPUTER SYSTEM TO COPY THIS DRAWING FROM ANOTHER ELECTRONIC FILE MAY INTRODUCE ERRORS IN THE INFORMATION. IF ANY ELECTRONIC FILES ARE PROVIDED, THEY ARE FOR CONVENIENCE ONLY AND ARE NOT CONTRACT DOCUMENTS. THE ELECTRONIC FILES SHALL NOT BE RELIED UPON FOR ACCURACY OR COMPLETENESS. DIMENSIONS SHOWN ON FIGURES MAY REFLECT SCALING AND PLOTTING EFFECTS AND SHALL NOT BE USED TO DETERMINE DIMENSIONS OF PHYSICAL ELEMENTS. IN THE EVENT OF A DISCREPANCY BETWEEN ELECTRONIC FILES AND HARD COPIES, THE LATTER SHALL GOVERN. THE ELECTRONIC FILES WILL NOT BE UPDATED TO REFLECT ANY CHANGES MADE IN THE HARD COPIES UNLESS SPECIFICALLY AGREED TO BY STANTEC. IN ADDITION, THE USE OF A COMPUTER SYSTEM TO COPY THIS DRAWING FROM ANOTHER ELECTRONIC FILE MAY INTRODUCE ERRORS IN THE INFORMATION. IF ANY ELECTRONIC FILES ARE PROVIDED, THEY ARE FOR CONVENIENCE ONLY AND ARE NOT CONTRACT DOCUMENTS. THE ELECTRONIC FILES SHALL NOT BE RELIED UPON FOR ACCURACY OR COMPLETENESS. DIMENSIONS SHOWN ON FIGURES MAY REFLECT SCALING AND PLOTTING EFFECTS AND SHALL NOT BE USED TO DETERMINE DIMENSIONS OF PHYSICAL ELEMENTS. IN THE EVENT OF A DISCREPANCY BETWEEN ELECTRONIC FILES AND HARD COPIES, THE LATTER SHALL GOVERN. THE ELECTRONIC FILES WILL NOT BE UPDATED TO REFLECT ANY CHANGES MADE IN THE HARD COPIES UNLESS SPECIFICALLY AGREED TO BY STANTEC. IN ADDITION, THE USE OF A COMPUTER SYSTEM TO COPY THIS DRAWING FROM ANOTHER ELECTRONIC FILE MAY INTRODUCE ERRORS IN THE INFORMATION. IF ANY ELECTRONIC FILES ARE PROVIDED, THEY ARE FOR CONVENIENCE ONLY AND ARE NOT CONTRACT DOCUMENTS. THE ELECTRONIC FILES SHALL NOT BE RELIED UPON FOR ACCURACY OR COMPLETENESS. DIMENSIONS SHOWN ON FIGURES MAY REFLECT SCALING AND PLOTTING EFFECTS AND SHALL NOT BE USED TO DETERMINE DIMENSIONS OF PHYSICAL ELEMENTS. IN THE EVENT OF A DISCREPANCY BETWEEN ELECTRONIC FILES AND HARD COPIES, THE LATTER SHALL GOVERN. THE ELECTRONIC FILES WILL NOT BE UPDATED TO REFLECT ANY CHANGES MADE IN THE HARD COPIES UNLESS SPECIFICALLY AGREED TO BY STANTEC. IN ADDITION, THE USE OF A COMPUTER SYSTEM TO COPY THIS DRAWING FROM ANOTHER ELECTRONIC FILE MAY INTRODUCE ERRORS IN THE INFORMATION. IF ANY ELECTRONIC FILES ARE PROVIDED, THEY ARE FOR CONVENIENCE ONLY AND ARE NOT CONTRACT DOCUMENTS. THE ELECTRONIC FILES SHALL NOT BE RELIED UPON FOR ACCURACY OR COMPLETENESS. DIMENSIONS SHOWN ON FIGURES MAY REFLECT SCALING AND PLOTTING EFFECTS AND SHALL NOT BE USED TO DETERMINE DIMENSIONS OF PHYSICAL ELEMENTS. IN THE EVENT OF A DISCREPANCY BETWEEN ELECTRONIC FILES AND HARD COPIES, THE LATTER SHALL GOVERN.

CLIENT
**CITY OF NAPLES**
735 8TH STREET SOUTH
NAPLES, FL 34102

PROJECT
**EAST NAPLES BAY DREDGING**

TITLE
**CROSS SECTIONS - CANAL P-P**

Stantec
WWW.STANTEC.COM
5801 PELICAN BAY BLVD
SUITE 300
NAPLES, FL 34108
TEL: (239) 643-4040

| | |
|---|---|
| JOB NO.: | 2028113191 |
| DRAWN: | KHN |
| DESIGN: | MSS |
| CHECKED: | JRT |
| APPROVED: | MSS |
| SHEET NO. | C-274 |

User Name: rchambers
Drawing Name: \\Us0525-pfse01\workgroup\2028activ\177311281\Stantec\East Naples Bay - 2019\DWG\Construction Drawings 22x34\C-203.dwg Oct 15, 2020 - 4:19pm

0+50

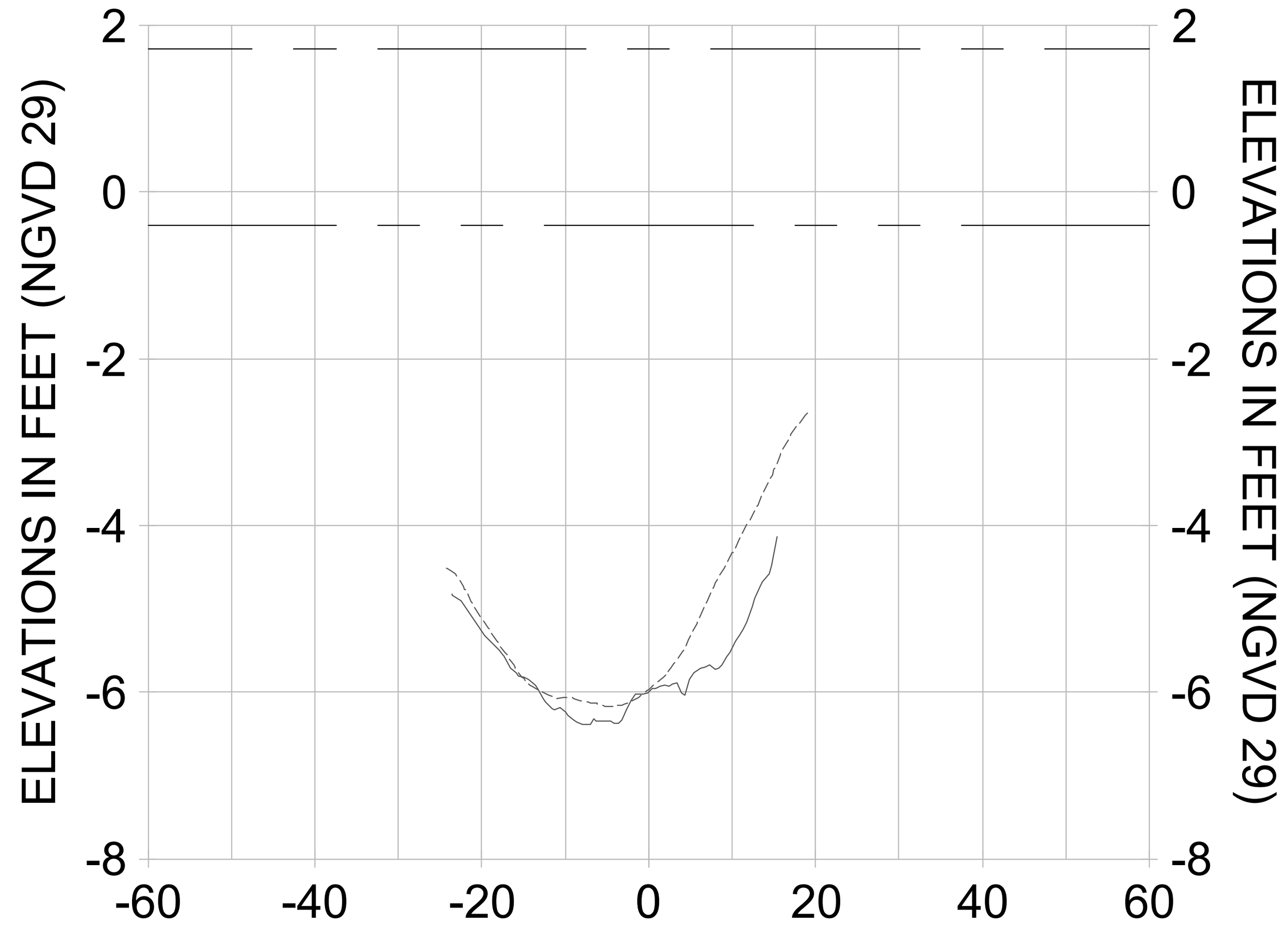

1+25

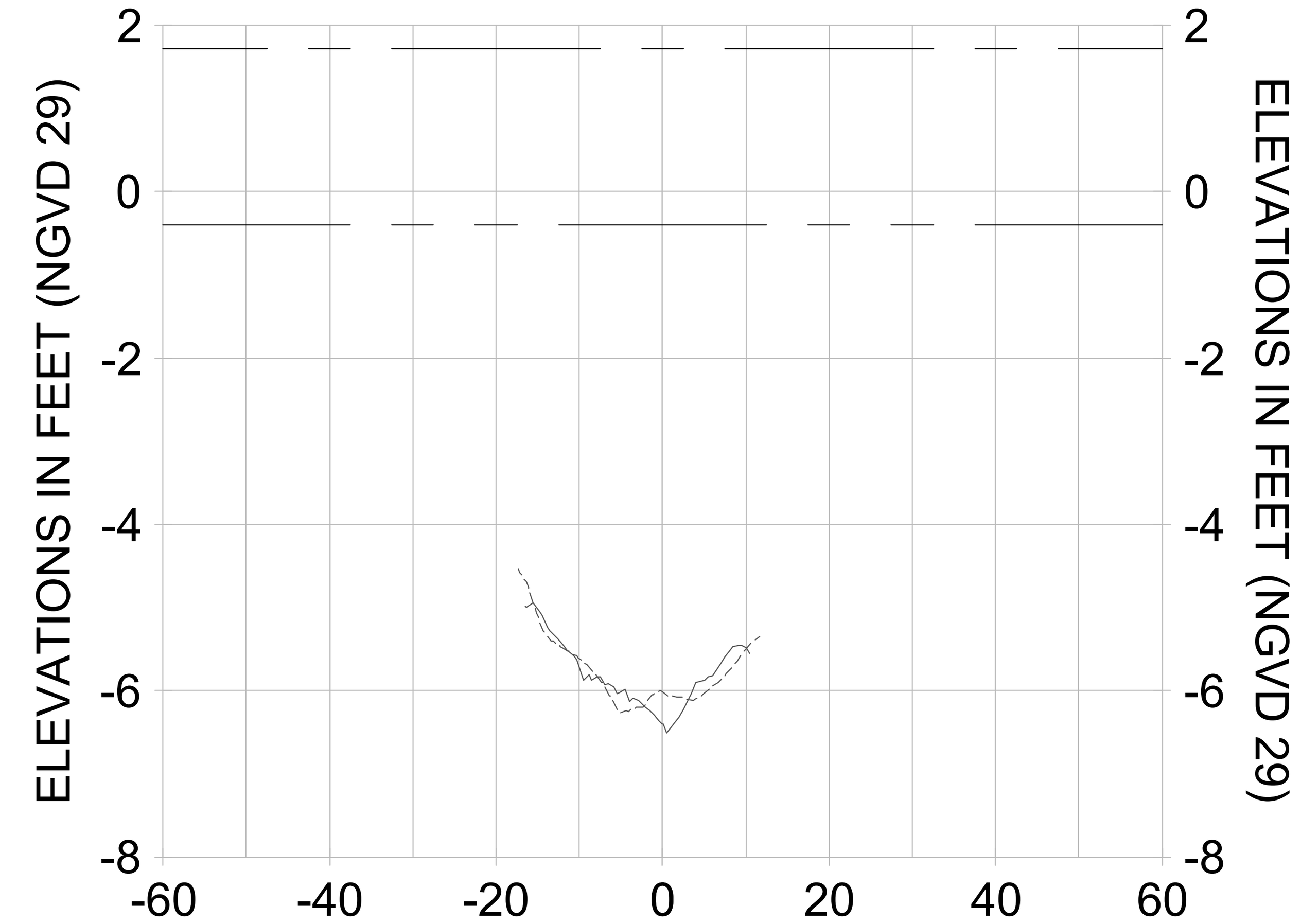

2+00

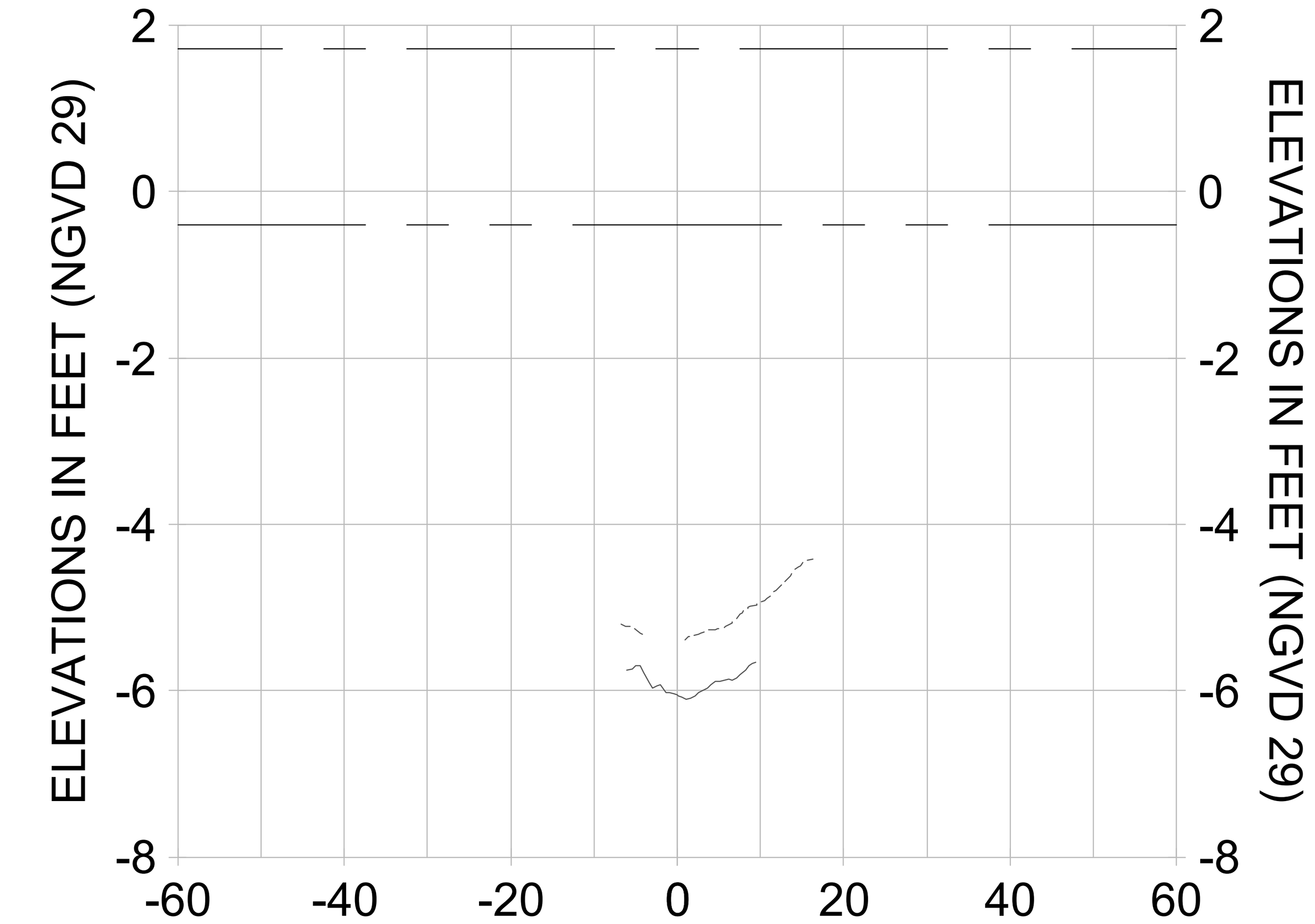

0+25

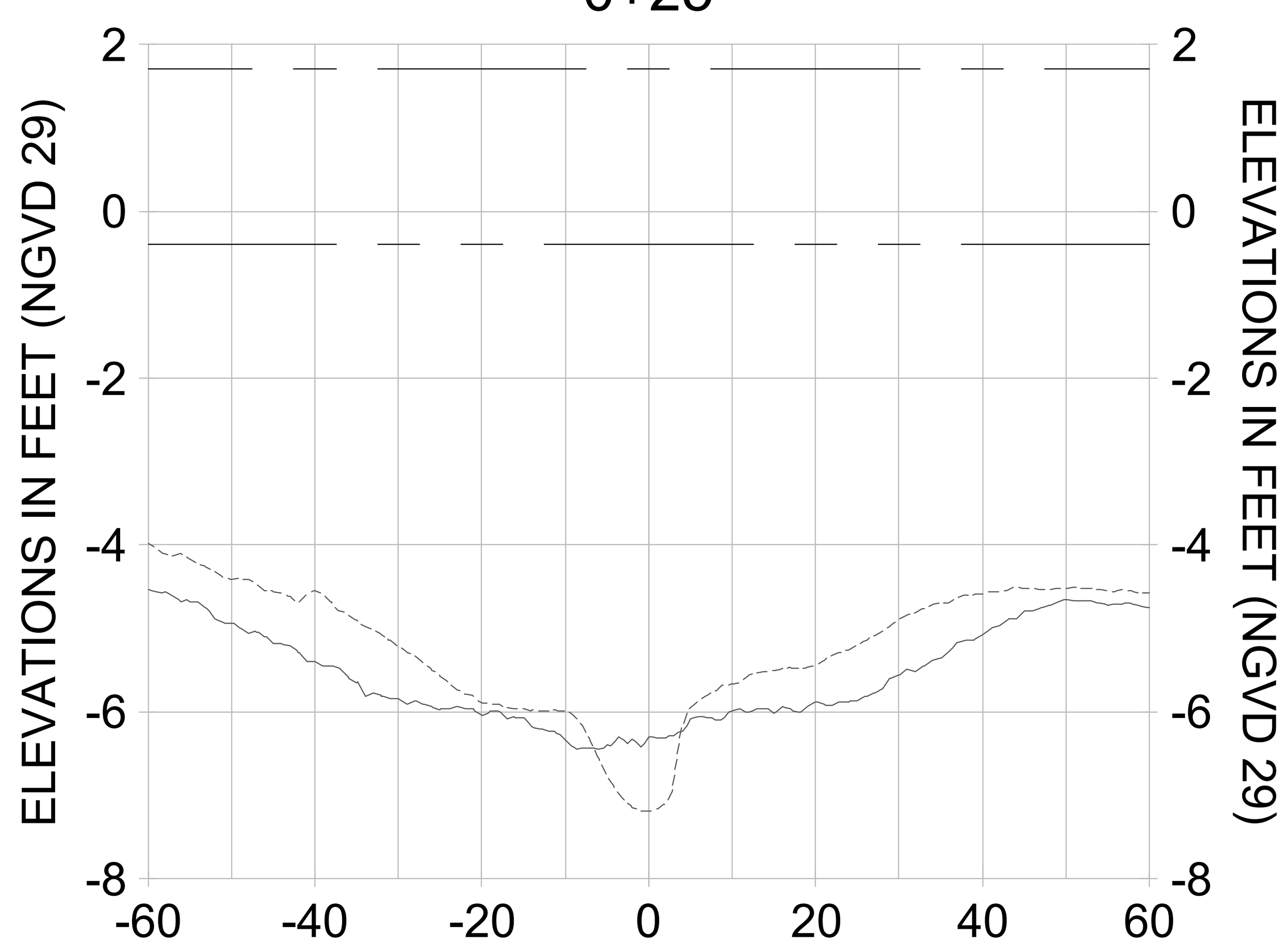

1+00

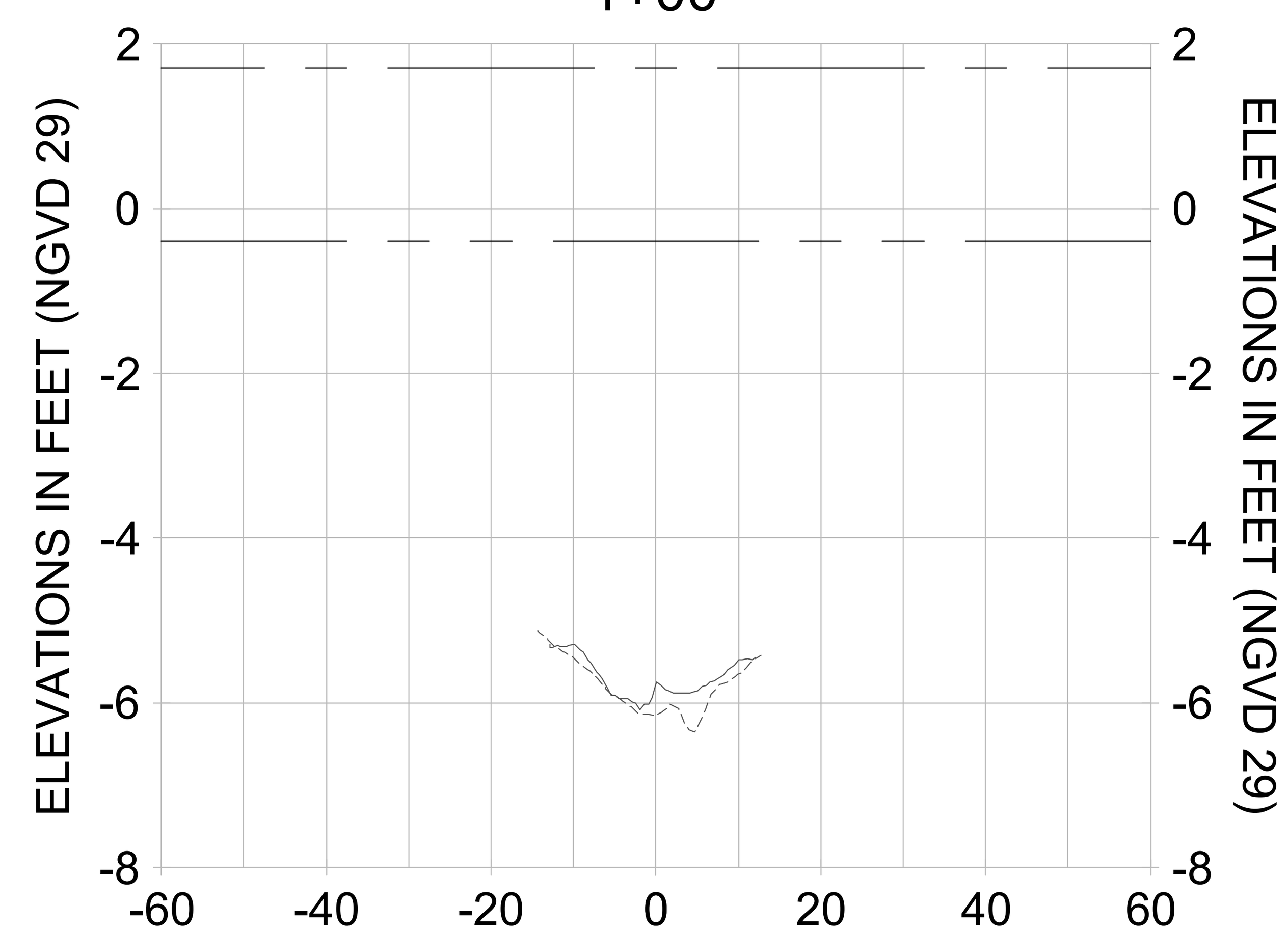

1+75

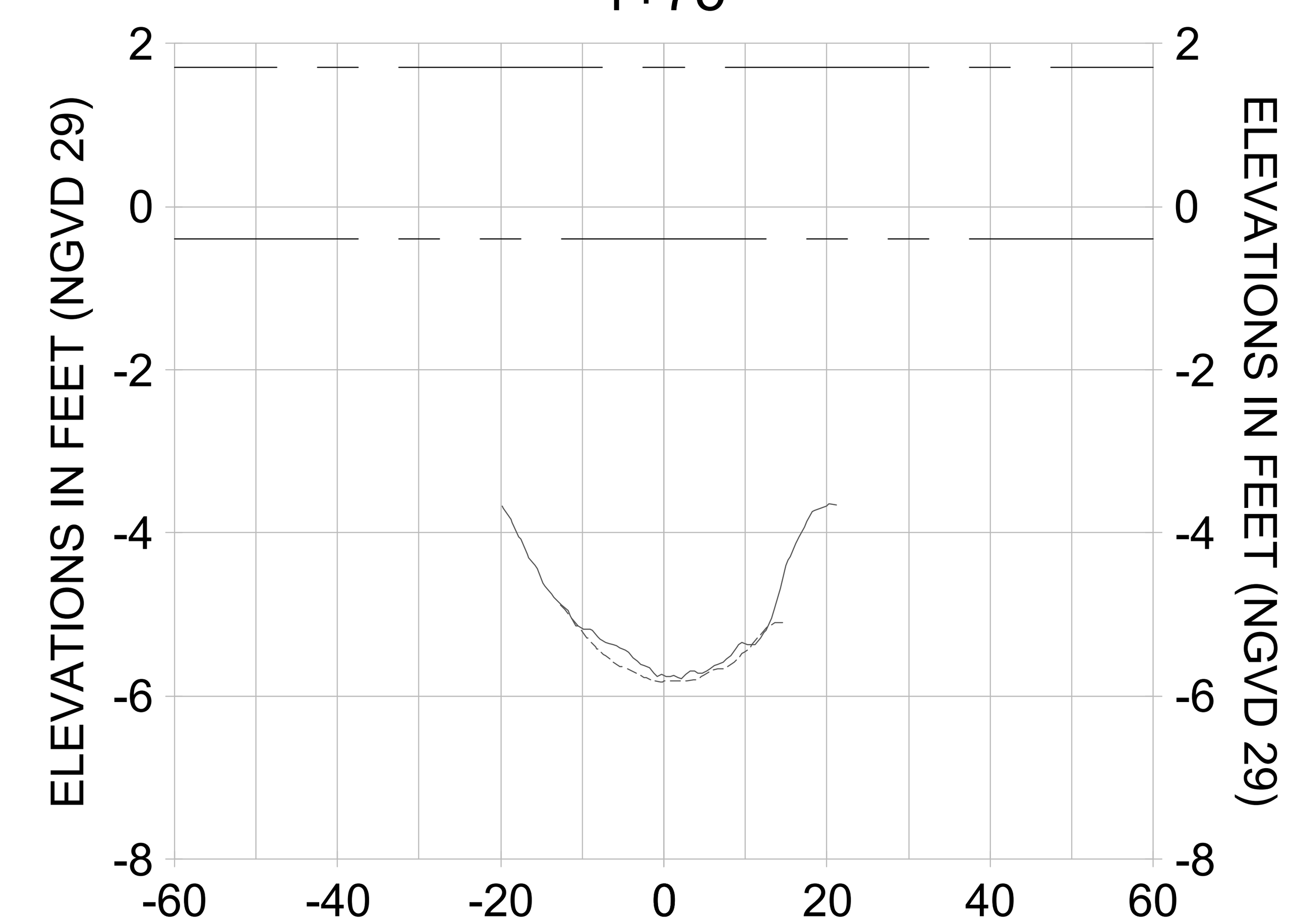

0+00

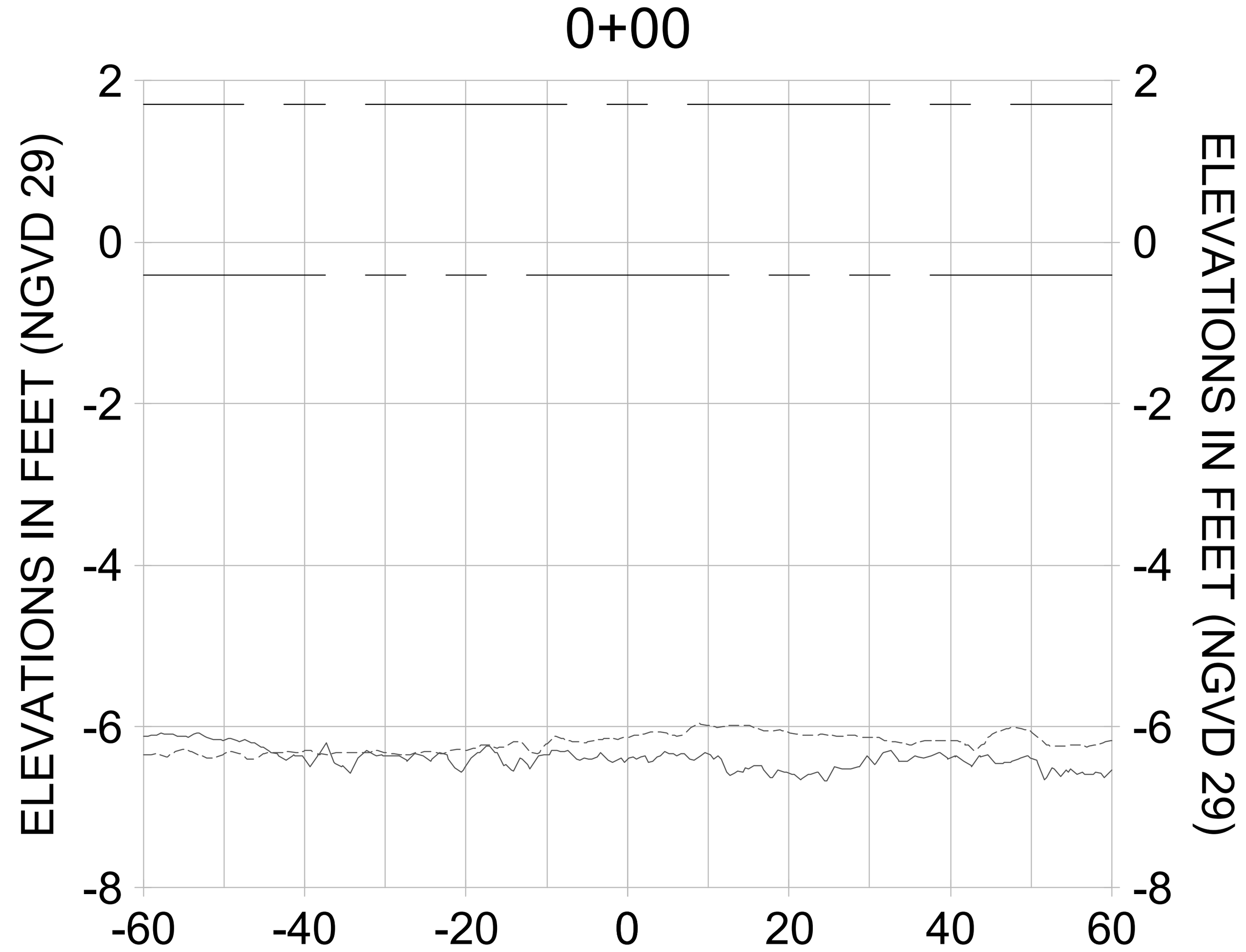

0+75

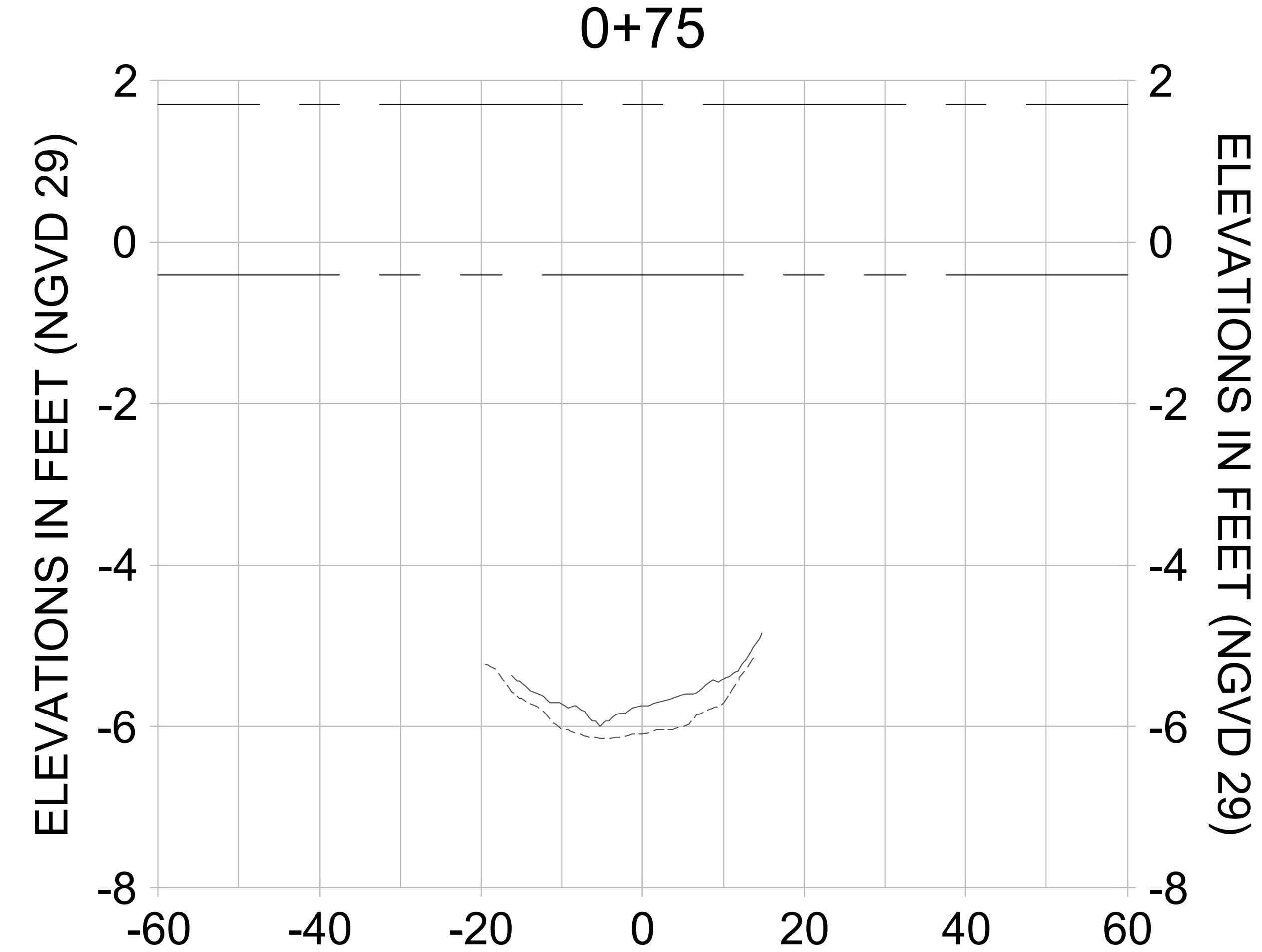

1+50

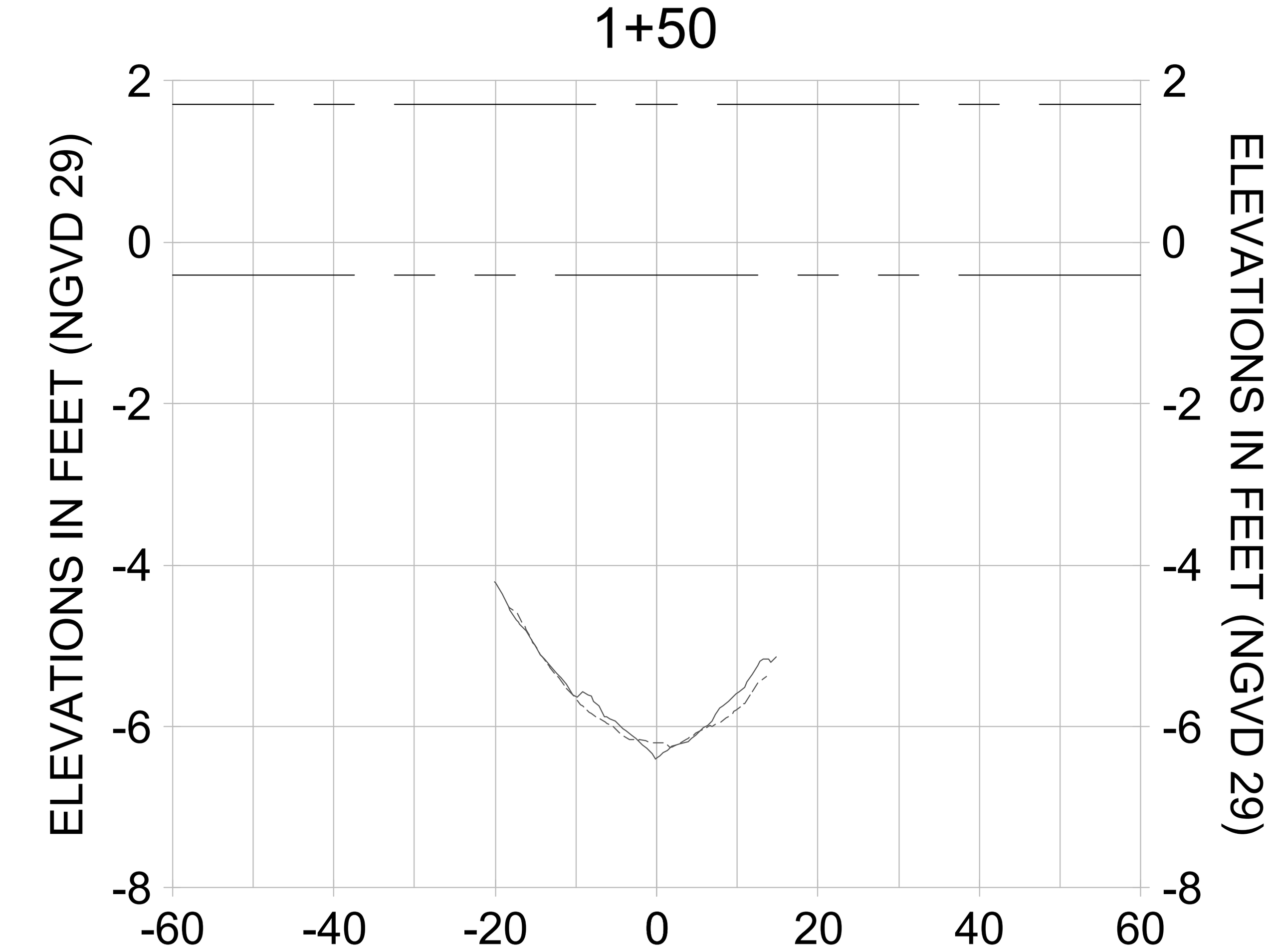

HORIZONTAL SCALE: 1" = 20'
VERTICAL SCALE: 1" = 2'

LEGEND:
- AS-BUILT SURVEY (AUGUST 2012)
- MULTI-BEAM SURVEY (AUGUST 2019)
- DREDGE TEMPLATE (-5.4' NGVD 29)
- DREDGE REMOVAL (TO -5.4' NGVD 29)
- MEAN HIGH WATER (1.71' NGVD 29)
- MEAN LOW WATER (-0.40' NGVD 29)

CITY OF NAPLES FLORIDA — ON THE GULF

| REV. | BY | DATE | DESCRIPTION |
|---|---|---|---|
| 8 | | | |
| 7 | | | |
| 6 | | | |
| 5 | | | |
| 4 | | | |
| 3 | | | |
| 2 | | | |
| 1 | | | |

ORIGINAL ISSUED DATE :

ENGINEER OF RECORD:
JEFFREY R. TABAR - FL P.E. #54094

DATE:

NOTICE:
THE INFORMATION IN THIS DOCUMENT WAS PREPARED BY STANTEC. WHILE STANTEC HAS TAKEN ALL REASONABLE STEPS TO ASSURE THE ACCURACY OF THE INFORMATION CONTAINED IN THIS DOCUMENT, IT CANNOT GUARANTEE THAT CHANGES OR ALTERATIONS TO THIS DOCUMENT WILL NOT BE MADE BY PERSONS OTHER THAN STANTEC PERSONNEL AFTER THE DOCUMENT LEAVES THE POSSESSION OF STANTEC. CHANGES OR ALTERATIONS MAY BE SAFETY RELATED AND RESULT IN DAMAGE TO PROPERTY, PERSONAL INJURY OR DEATH. IF VERIFICATION OF THE INFORMATION CONTAINED IN THIS DOCUMENT IS NEEDED, CONTACT SHOULD BE MADE DIRECTLY WITH STANTEC.
THIS DOCUMENT MUST BE COMPARED TO THE ORIGINAL HARD COPY, WITH CERTIFIED RAISED SEAL, IF APPLICABLE, IN ORDER TO INSURE THE ACCURACY OF THE INFORMATION CONTAINED THEREIN AND TO FURTHER INSURE THAT NO CHANGES, ALTERATIONS OR MODIFICATIONS HAVE BEEN MADE TO THE DOCUMENT. NO RELIANCE SHOULD EVER BE MADE ON A DOCUMENTATION TRANSMITTED OR REVIEWED BY COMPUTER OR OTHER ELECTRONIC MEANS UNLESS IT IS FIRST COMPARED TO THE ORIGINAL. STANTEC MAKES NO WARRANTIES, EXPRESS OR IMPLIED, CONCERNING THE ACCURACY OF THE INFORMATION CONTAINED IN ANY DOCUMENT TRANSMITTED OR REVIEWED BY COMPUTER OR OTHER ELECTRONIC MEANS.

CLIENT
**CITY OF NAPLES**
735 8TH STREET SOUTH
NAPLES, FL 34102

PROJECT
**EAST NAPLES BAY DREDGING**

TITLE
**CROSS SECTIONS - CANAL O-O**

Stantec
WWW.STANTEC.COM
5801 PELICAN BAY BLVD
SUITE 300
NAPLES, FL 34108
TEL. (239) 649-4040

| | |
|---|---|
| JOB NO.: | 2028113191 |
| DRAWN: | KHN |
| DESIGN: | MSS |
| CHECKED: | JRT |
| APPROVED: | MSS |
| SHEET NO. | C-275 |

100% CONSTRUCTION PLANS

User Name: rchambers
Drawing Name: \\Us0525-ppfss01\workgroup\2028\active\177311281\Stantec\East Naples Bay - 2019\DWG\Construction Drawings 22x34\C-203.dwg Oct 15, 2020 - 4:19pm

2+25

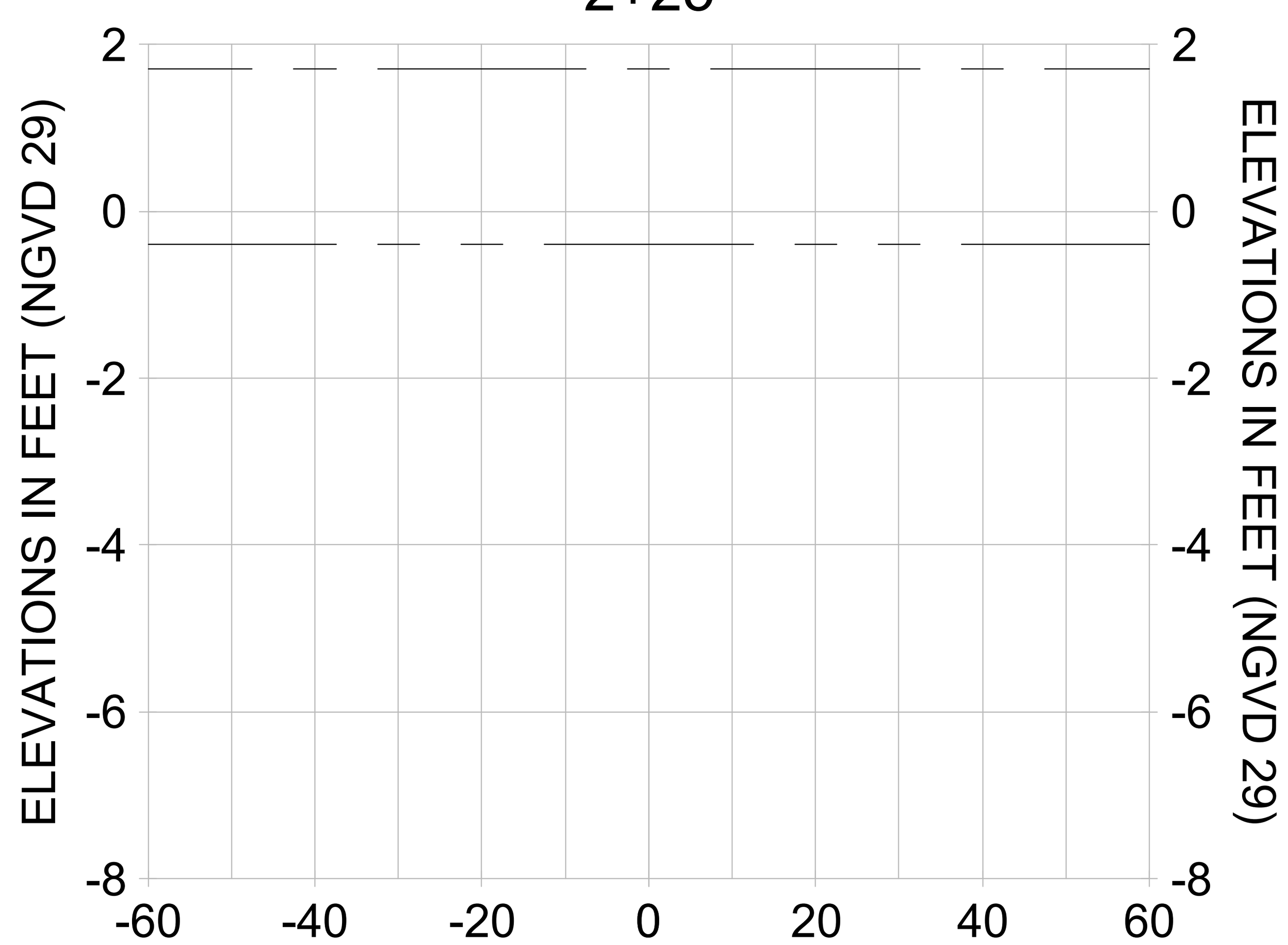


2+25

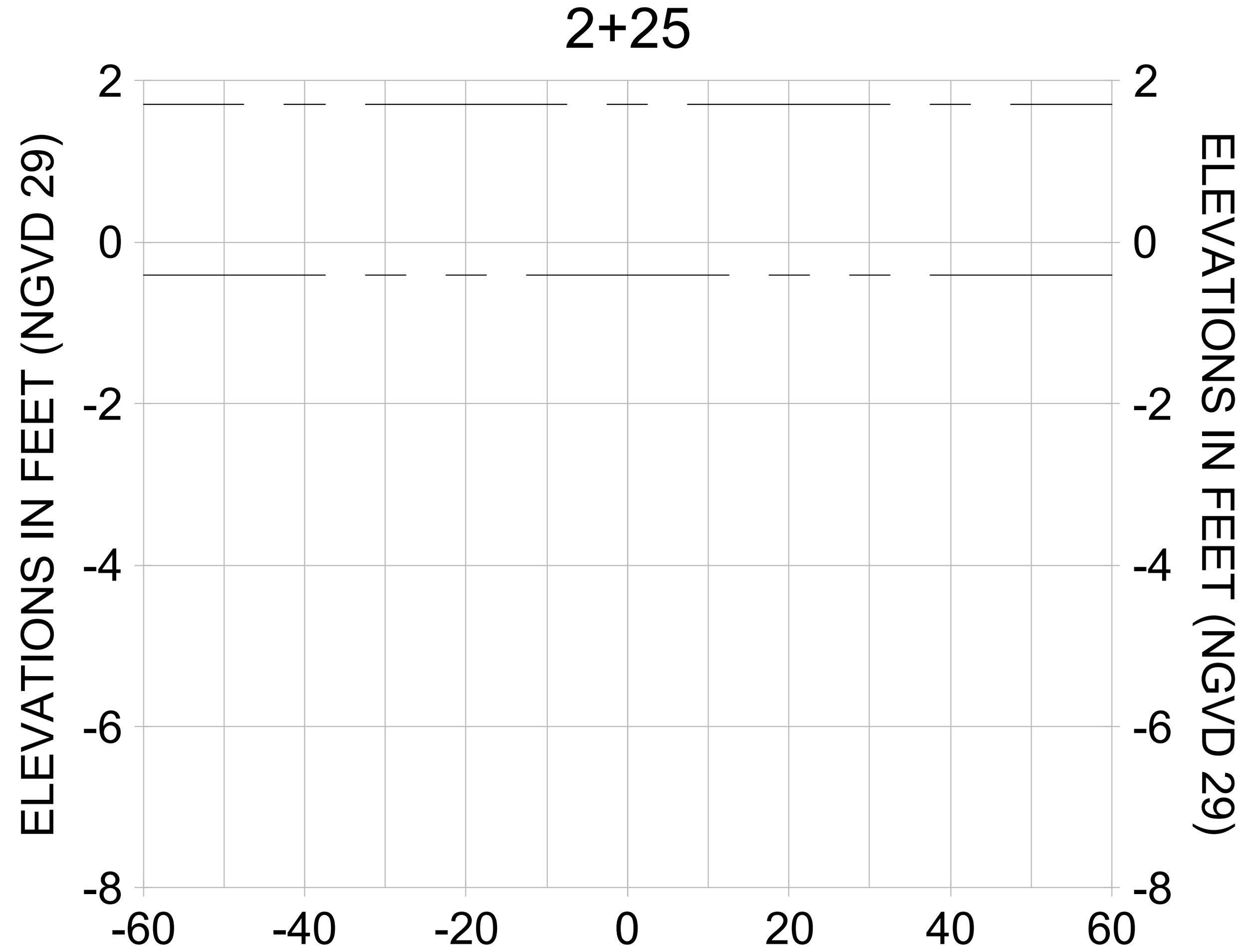


HORIZONTAL SCALE: 1" = 20'
VERTICAL SCALE: 1" = 2'

LEGEND:
- AS-BUILT SURVEY (AUGUST 2012)
- MULTI-BEAM SURVEY (AUGUST 2019)
- DREDGE TEMPLATE (-5.4' NGVD 29)
- DREDGE REMOVAL (TO -5.4' NGVD 29)
- MEAN HIGH WATER (1.71' NGVD 29)
- MEAN LOW WATER (-0.40' NGVD 29)

CITY OF NAPLES, FLORIDA
ON THE GULF

| REV. | BY | DATE | DESCRIPTION |
|---|---|---|---|
| 8 | | | |
| 7 | | | |
| 6 | | | |
| 5 | | | |
| 4 | | | |
| 3 | | | |
| 2 | | | |
| 1 | | | |

**ORIGINAL ISSUED DATE :**

ENGINEER OF RECORD:
JEFFREY R. TABAR - FL P.E. #54094

DATE:


NOTICE:
THE INFORMATION IN THIS DOCUMENT WAS PREPARED BY STANTEC. WHILE STANTEC HAS TAKEN ALL REASONABLE STEPS TO ASSURE THE ACCURACY OF THE INFORMATION CONTAINED IN THIS DOCUMENT, IT CANNOT GUARANTEE THAT CHANGES OR ALTERATIONS TO THIS DOCUMENT WILL NOT BE MADE BY PERSONS OTHER THAN STANTEC PERSONNEL AFTER THE DOCUMENT LEAVES THE POSSESSION OF STANTEC. CHANGES OR ALTERATIONS MAY BE SAFETY RELATED AND RESULT IN DAMAGE TO PROPERTY, PERSONAL INJURY OR DEATH. IF VERIFICATION OF THE INFORMATION CONTAINED IN THIS DOCUMENT IS NEEDED, CONTACT SHOULD BE MADE DIRECTLY WITH STANTEC.
THIS DOCUMENT MUST BE COMPARED TO THE ORIGINAL HARD COPY, WITH CERTIFIED RAISED SEAL, IF APPLICABLE, IN ORDER TO INSURE THE ACCURACY OF THE INFORMATION CONTAINED THEREIN AND TO FURTHER INSURE THAT NO CHANGES, ALTERATIONS OR MODIFICATIONS HAVE BEEN MADE TO THE DOCUMENT. NO RELIANCE SHOULD EVER BE MADE ON A DOCUMENTATION TRANSMITTED OR REVIEWED BY COMPUTER OR OTHER ELECTRONIC MEANS UNLESS IT IS FIRST COMPARED TO THE ORIGINAL. STANTEC MAKES NO WARRANTIES, EXPRESS OR IMPLIED, CONCERNING THE ACCURACY OF THE INFORMATION CONTAINED IN ANY DOCUMENT TRANSMITTED OR REVIEWED BY COMPUTER OR OTHER ELECTRONIC MEANS.


CLIENT
**CITY OF NAPLES**
735 8TH STREET SOUTH
NAPLES, FL 34102

PROJECT
**EAST NAPLES BAY DREDGING**

TITLE
**CROSS SECTIONS - CANAL O-O**


Stantec
WWW.STANTEC.COM
5801 PELICAN BAY BLVD
SUITE 300
NAPLES, FL 34108
TEL. (239) 649-4040


| | |
|---|---|
| JOB NO.: | 2028113191 |
| DRAWN: | KHN |
| DESIGN: | MSS |
| CHECKED: | JRT |
| APPROVED: | MSS |
| SHEET NO. | **C-276** |

**100% CONSTRUCTION PLANS**


User Name: rchambers
Drawing Name: \\Us0525-ppfss01\workgroup\2028\active\177311281\Stantec\East Naples Bay - 2019\DWG\Construction Drawings 22x34\C-203.dwg Oct 15, 2020 - 4:19pm

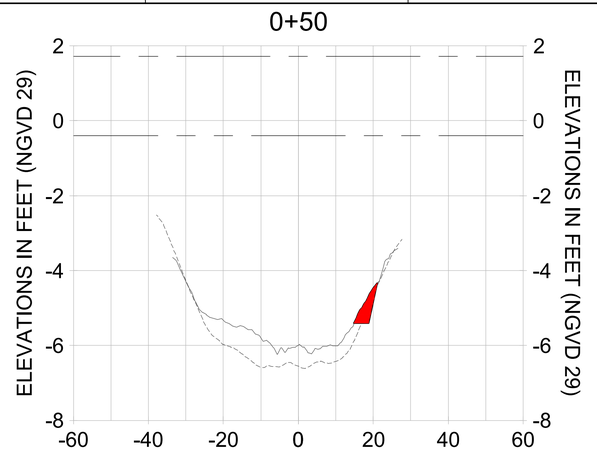


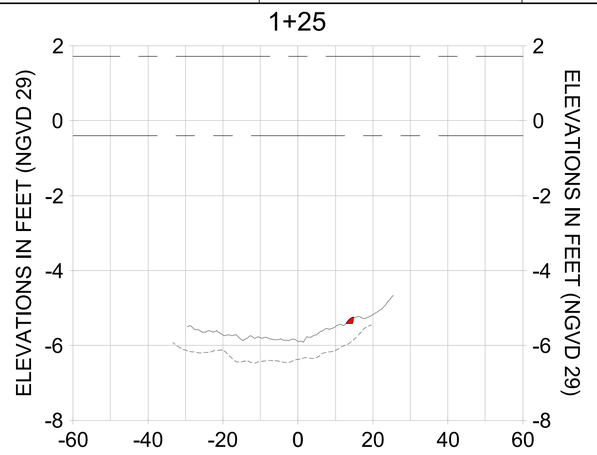


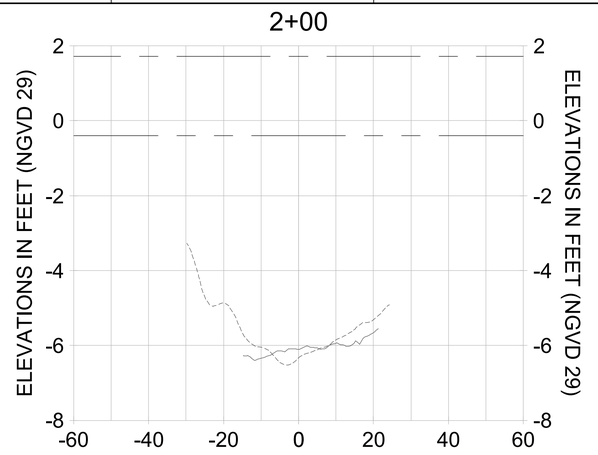


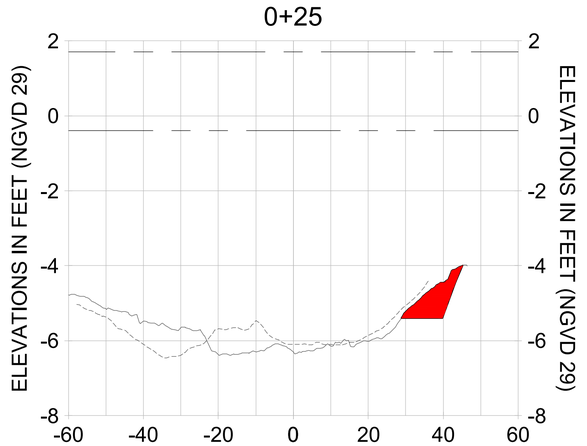


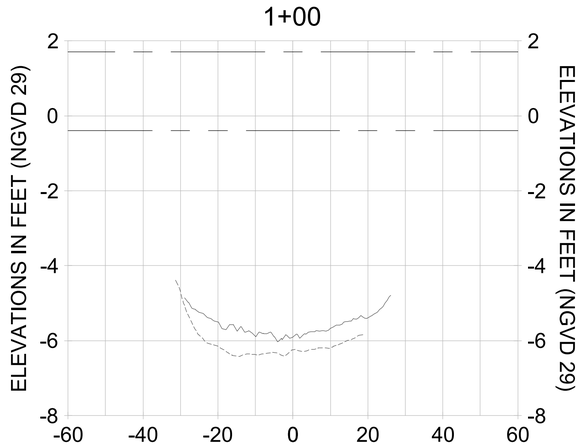


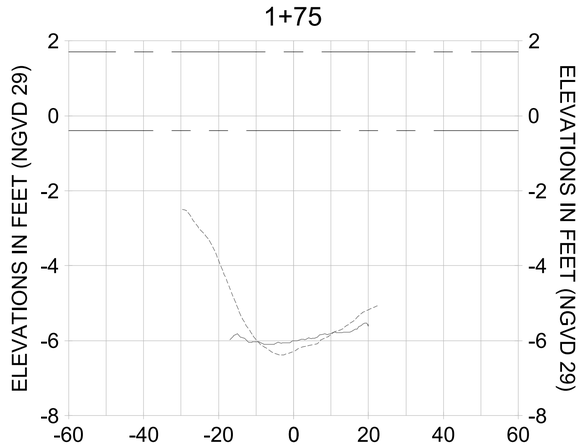


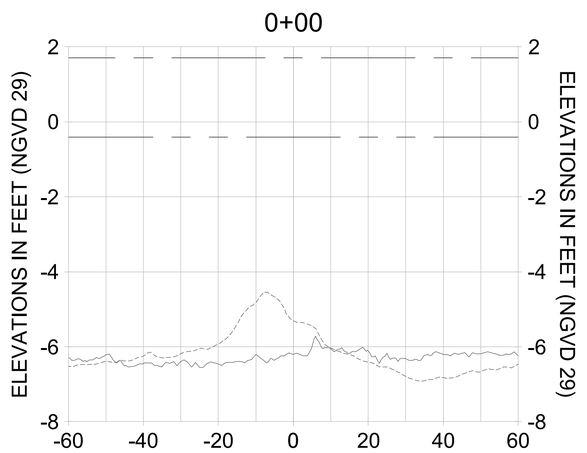


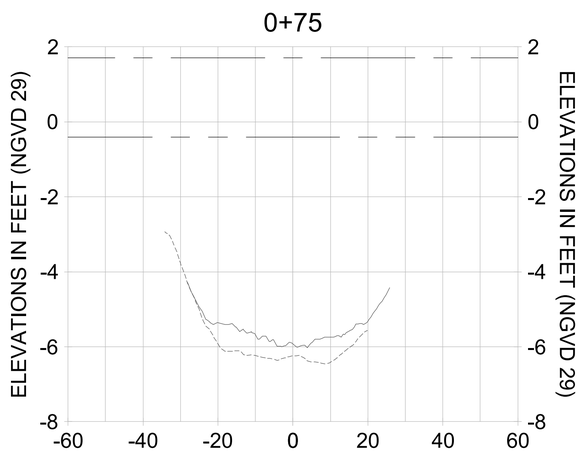


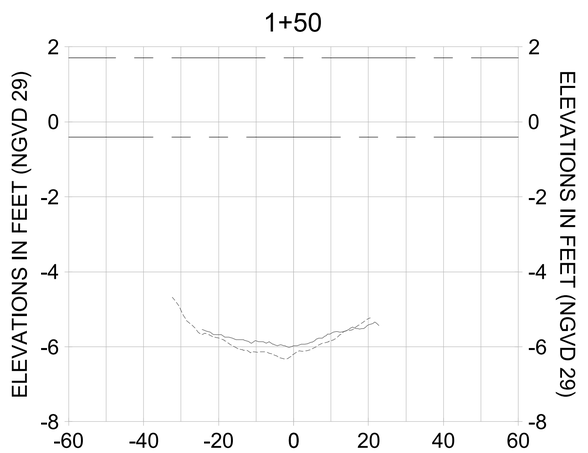


HORIZONTAL SCALE: 1" = 20'
VERTICAL SCALE: 1" = 2'

LEGEND:
- AS-BUILT SURVEY (AUGUST 2012)
- MULTI-BEAM SURVEY (AUGUST 2019)
- DREDGE TEMPLATE (-5.4' NGVD 29)
- DREDGE REMOVAL (TO -5.4' NGVD 29)
- MEAN HIGH WATER (1.71' NGVD 29)
- MEAN LOW WATER (-0.40' NGVD 29)

CITY OF NAPLES, FLORIDA — ON THE GULF

| REV | DATE | DESCRIPTION |
|---|---|---|
| 1 | | |
| 2 | | |
| 3 | | |
| 4 | | |
| 5 | | |
| 6 | | |
| 7 | | |

ORIGINAL ISSUED DATE :

ENGINEER OF RECORD:
JEFFREY R. TABAR - FL P.E. #54094

DATE:

NOTICE:
THIS INFORMATION IN THIS DOCUMENT WAS PREPARED BY STANTEC CONSULTING SERVICES INC. FOR THE CLIENT NAMED HEREIN. STANTEC MAKES NO REPRESENTATIONS TO ANY PARTY OTHER THAN THE CLIENT REGARDING THE SUITABILITY OF THE INFORMATION CONTAINED IN THIS DOCUMENT FOR ANY PURPOSE OTHER THAN THAT FOR WHICH IT WAS PREPARED BY STANTEC. STANTEC ASSUMES NO RESPONSIBILITY FOR THE DATA SUPPLIED BY OTHER PARTIES. THE INFORMATION CONTAINED IN THIS DOCUMENT IS THE PROPERTY OF STANTEC. CHANGES TO THE ORIGINAL HARD COPY OF THIS DOCUMENT MADE BY PERSONS OTHER THAN THE PERSONNEL OF STANTEC ARE PROHIBITED. ANY REUSE OF THE DOCUMENTS FOR PURPOSES OTHER THAN THOSE AUTHORIZED BY STANTEC FOR THIS PROJECT IS AT THE USER'S SOLE RISK AND WITHOUT LIABILITY TO STANTEC. ANY ALTERATIONS TO THIS DOCUMENT WILL NOT BE MADE BY STANTEC UNLESS STANTEC CONSENTS TO MAKE THE ALTERATIONS. ANY ALTERATIONS MADE TO THE DOCUMENT BY ANY PARTY OTHER THAN STANTEC WILL BE THE RESPONSIBILITY OF THE PARTY MAKING THE ALTERATIONS. STANTEC IS NOT RESPONSIBLE FOR ANY INJURY OR DEATH, PERSONAL INJURY OR DAMAGE TO PROPERTY RESULTING FROM ANY ALTERATIONS OR MODIFICATIONS MADE TO THIS DOCUMENT. IF THIS DOCUMENT MUST BE COMPARED TO THE ORIGINAL HARD COPY OF THE DOCUMENT TO HIGHLIGHT THE ACCURACY OF THE INFORMATION CONTAINED IN THIS DOCUMENT, CONTACT STANTEC AT THE ADDRESS BELOW. STANTEC WILL NOT BE RESPONSIBLE FOR ANY ALTERATIONS OR MODIFICATIONS THAT HAVE BEEN MADE TO THE DOCUMENT SUBSEQUENT TO THE ORIGINAL HARD COPY OF THE DOCUMENT. IF THE DOCUMENT IS TO BE USED IN ELECTRONIC FORM, THE USER IS RESPONSIBLE FOR VERIFYING THE ACCURACY OF THE DOCUMENT AFTER IT IS FIRST CONVERTED FROM THE ORIGINAL HARD COPY. STANTEC MAKES NO REPRESENTATIONS TO ANY PARTY REGARDING THE ELECTRONIC MEDIA UNLESS IT IS FIRST CONFIRMED BY STANTEC THAT THE ELECTRONIC MEDIA IS FREE FROM OMISSIONS, VIRUSES OR OTHER ELECTRONIC MEDIA FLAWS. STANTEC MAKES NO REPRESENTATIONS TO ANY PARTY REGARDING THE ACCURACY OF THE INFORMATION CONTAINED IN THIS DOCUMENT IF THE DOCUMENT IS ACCESSED THROUGH A THIRD PARTY'S COMPUTER SYSTEM OR OTHER ELECTRONIC MEDIA OR IF THE INFORMATION IN THIS DOCUMENT IS TRANSFERRED TO ANOTHER COMPUTER OR OTHER ELECTRONIC MEDIA.

CLIENT: CITY OF NAPLES
735 8TH STREET SOUTH
NAPLES, FL 34102

PROJECT: EAST NAPLES BAY DREDGING

TITLE: CROSS SECTIONS - CANAL N-N

Stantec
WWW.STANTEC.COM
5801 PELICAN BAY BLVD
SUITE 300
NAPLES, FL 34108
TEL: (239) 948-4040

| | |
|---|---|
| JOB NO.: | 2028113191 |
| DRAWN: | KHN |
| DESIGN: | MSS |
| CHECKED: | JRT |
| APPROVED: | MSS |
| SHEET NO. | C-277 |

100% CONSTRUCTION PLANS

User Name: rchambers
Drawing Name: \\Us0525-pyfss01\workgroup2\2028act\wt177311281\Stantec\East Naples Bay - 2019\DWG\Construction Drawings 22x34\C-203.dwg Oct 15, 2020 - 4:29pm

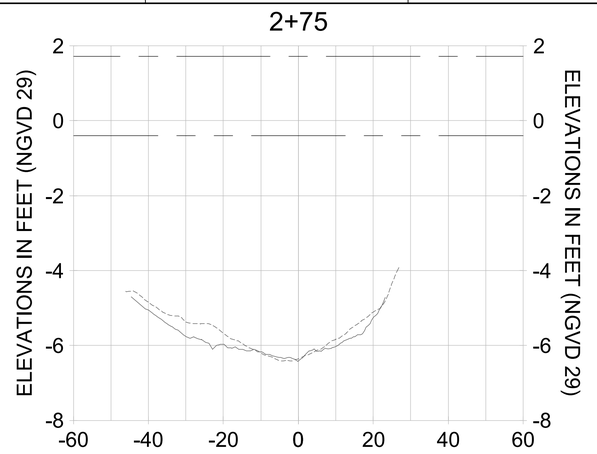


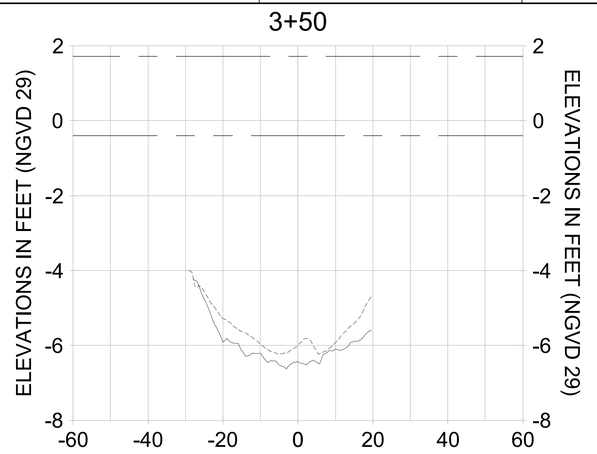


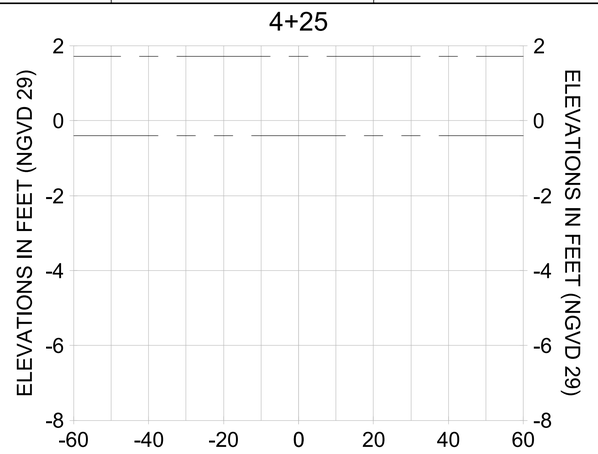


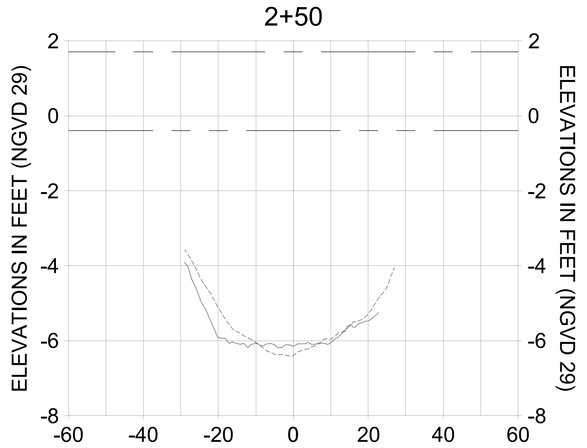


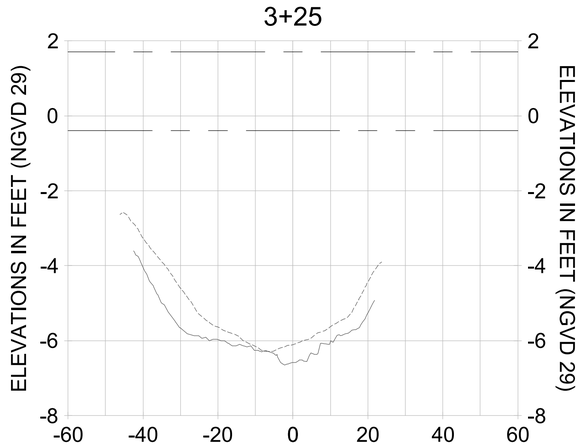


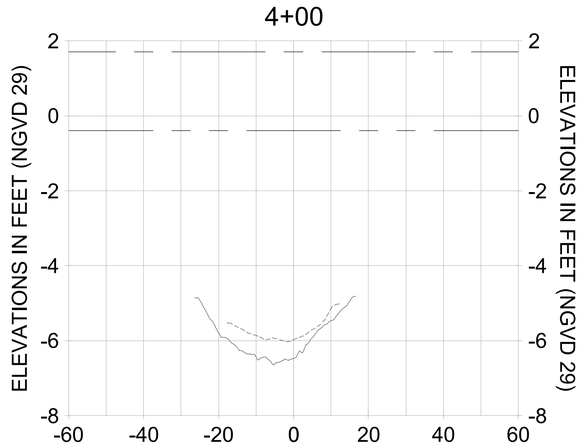


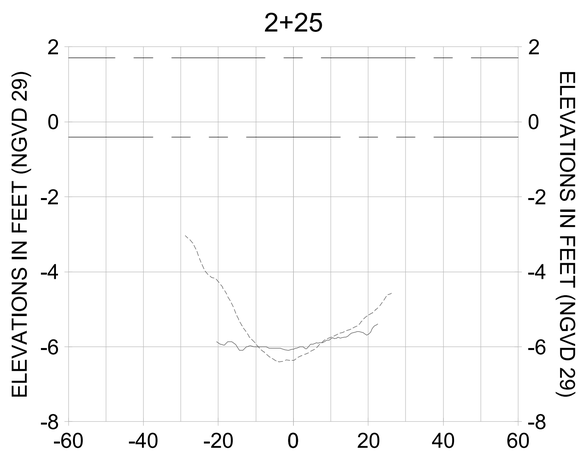


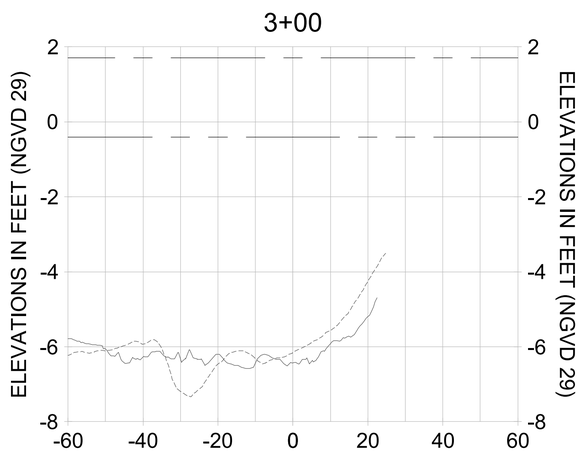


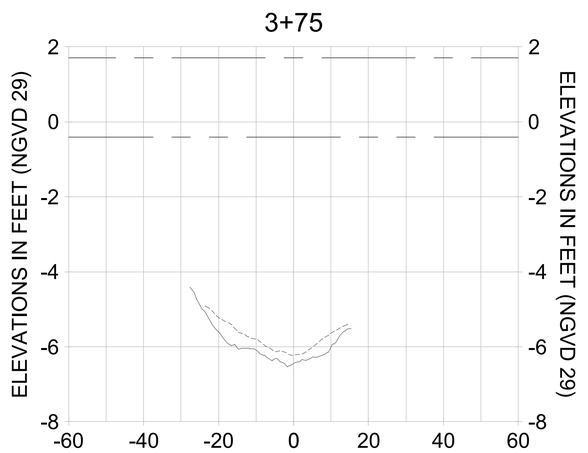


HORIZONTAL SCALE: 1" = 20'
VERTICAL SCALE: 1" = 2'

LEGEND:
- AS-BUILT SURVEY (AUGUST 2012)
- MULTI-BEAM SURVEY (AUGUST 2019)
- DREDGE TEMPLATE (-5.4' NGVD 29)
- DREDGE REMOVAL (TO -5.4' NGVD 29)
- MEAN HIGH WATER (1.71' NGVD 29)
- MEAN LOW WATER (-0.40' NGVD 29)

CITY OF NAPLES, FLORIDA — ON THE GULF

| REV | DATE | DESCRIPTION |
|---|---|---|
| 1 | | |
| 2 | | |
| 3 | | |
| 4 | | |
| 5 | | |
| 6 | | |
| 7 | | |

ORIGINAL ISSUED DATE :

ENGINEER OF RECORD:
JEFFREY R. TABAR - FL P.E. #54094

NOTICE:
THIS DOCUMENT WAS PREPARED BY STANTEC CONSULTING SERVICES INC. TO ASSIST THE CITY OF NAPLES IN THE EAST NAPLES BAY DREDGING PROJECT. THE INFORMATION CONTAINED IN THIS DOCUMENT WILL NOT BE MADE BY STANTEC CONSULTING SERVICES INC. TO ANY OTHER PARTY. ALTERATIONS TO THIS DOCUMENT MADE BY ANYONE OTHER THAN STANTEC CONSULTING SERVICES INC. OR USE OF THE INFORMATION CONTAINED IN THIS DOCUMENT FOR ANOTHER PURPOSE WITHOUT THE PRIOR WRITTEN CONSENT OF STANTEC CONSULTING SERVICES INC. SHALL BE AT THE USER'S SOLE RISK AND WITHOUT LIABILITY TO STANTEC CONSULTING SERVICES INC. IN ADDITION THE USER SHALL INDEMNIFY AND HOLD HARMLESS STANTEC CONSULTING SERVICES INC. FROM ALL CLAIMS ARISING FROM THE UNAUTHORIZED USE OF THE INFORMATION CONTAINED IN THIS DOCUMENT. THIS DOCUMENT MUST BE COMPARED TO THE ORIGINAL HARD COPY SIGNED AND SEALED BY THE ENGINEER. IF THERE ARE ANY DISCREPANCIES BETWEEN THE ELECTRONIC AND HARD COPY VERSIONS OF THIS DOCUMENT, THE HARD COPY SHALL GOVERN. STANTEC CONSULTING SERVICES INC. SHALL NOT BE RESPONSIBLE FOR ANY ALTERATIONS OR MODIFICATIONS THAT HAVE BEEN MADE TO THE ELECTRONIC COPY OF THIS DOCUMENT SUBSEQUENT TO THE ORIGINAL SIGNED AND SEALED VERSION. BEFORE RELYING ON THE INFORMATION CONTAINED IN THIS DOCUMENT OR USING IT FOR ON OR OTHER ELECTRONIC MEANS (UNLESS IT IS FIRST CONFIRMED WITH STANTEC CONSULTING SERVICES INC. THAT THE COPY IS AN EXACT COPY OF THE ORIGINAL SIGNED AND SEALED VERSION), THE USER SHOULD REVIEW THE ACCURACY OF THE INFORMATION CONTAINED IN THE DOCUMENT AND REMOVE ANY ERRORS OR OMISSIONS. STANTEC CONSULTING SERVICES INC. MAKES NO REPRESENTATIONS OR WARRANTIES REGARDING THE ACCURACY OF THE INFORMATION CONTAINED IN THIS DOCUMENT IF IT IS ACCESSED THROUGH COMPUTER OR OTHER ELECTRONIC MEANS.

CLIENT: CITY OF NAPLES
735 8TH STREET SOUTH
NAPLES, FL 34102

PROJECT: EAST NAPLES BAY DREDGING

TITLE: CROSS SECTIONS - CANAL N-N

Stantec
WWW.STANTEC.COM
5801 PELICAN BAY BLVD
SUITE 300
NAPLES, FL 34108
TEL: (239) 948-4040

| | |
|---|---|
| JOB NO.: | 2028113191 |
| DRAWN: | KHN |
| DESIGN: | MSS |
| CHECKED: | JRT |
| APPROVED: | MSS |
| DATE: | |
| SHEET NO. | C-278 |

100% CONSTRUCTION PLANS

User Name: rchambers
Drawing Name: \\Us0525-pyfss01\workgroup2\2028\active\177311281\Stantec\East Naples Bay - 2019\DWG\Construction Drawings 22x34\C-203.dwg Oct 15, 2020 - 4:20pm

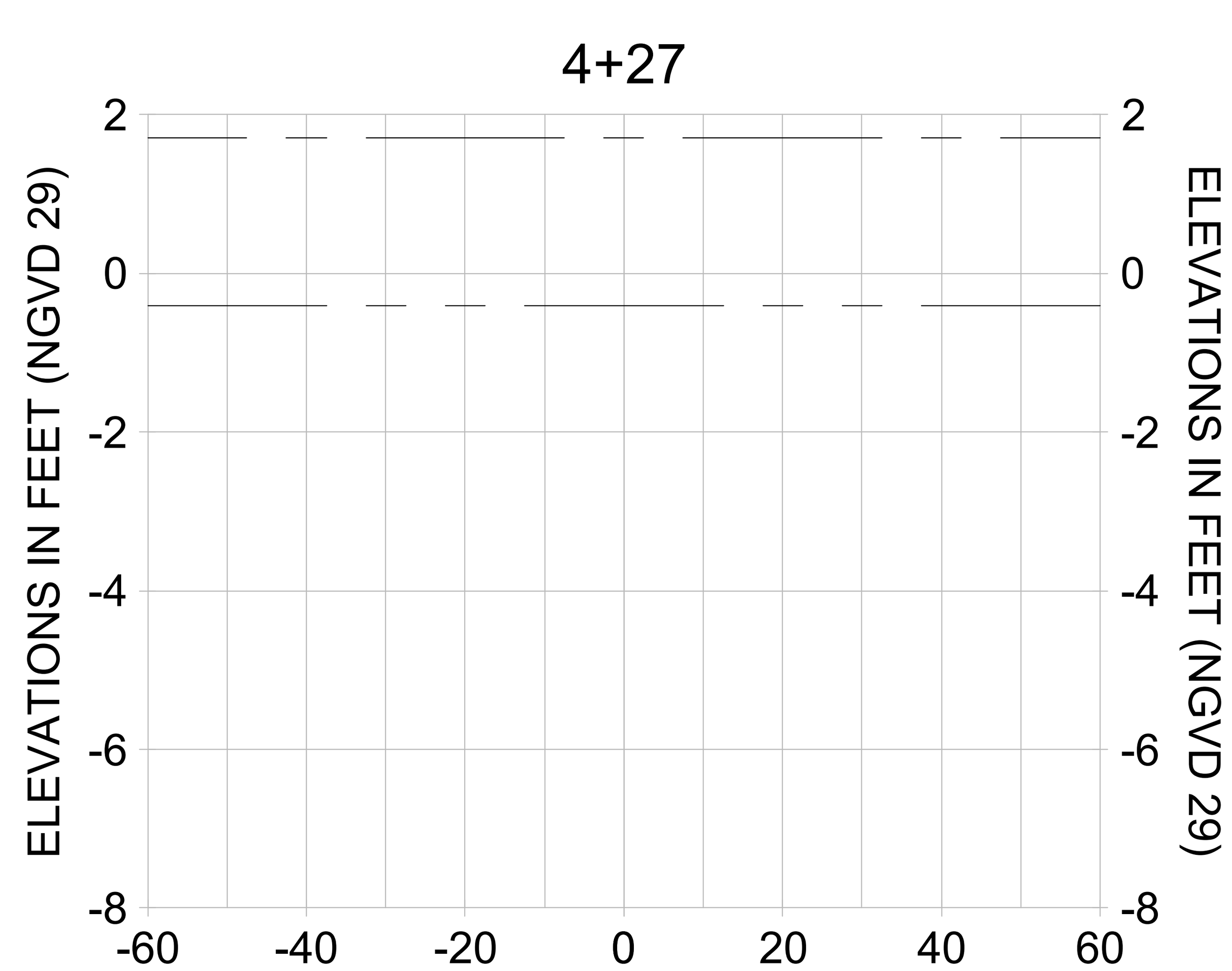


HORIZONTAL SCALE: 1" = 20'
VERTICAL SCALE: 1" = 2'

LEGEND:
AS-BUILT SURVEY (AUGUST 2012)
MULTI-BEAM SURVEY (AUGUST 2019)
DREDGE TEMPLATE (-5.4' NGVD 29)
DREDGE REMOVAL (TO -5.4' NGVD 29)
MEAN HIGH WATER (1.71' NGVD 29)
MEAN LOW WATER (-0.40' NGVD 29)

CITY OF NAPLES, FLORIDA — ON THE GULF

REV. BY | DATE | DESCRIPTION

ORIGINAL ISSUED DATE :

ENGINEER OF RECORD:
JEFFREY R. TABAR - FL P.E. #54094

DATE:

NOTICE:
THE INFORMATION IN THIS DOCUMENT WAS PREPARED BY STANTEC. WHILE STANTEC HAS TAKEN ALL REASONABLE STEPS TO ASSURE THE ACCURACY OF THE INFORMATION CONTAINED IN THIS DOCUMENT, IT CANNOT GUARANTEE THAT CHANGES OR ALTERATIONS TO THIS DOCUMENT WILL NOT BE MADE BY PERSONS OTHER THAN STANTEC PERSONNEL AFTER THE DOCUMENT LEAVES THE POSSESSION OF STANTEC. CHANGES OR ALTERATIONS MAY BE SAFETY RELATED AND RESULT IN DAMAGE TO PROPERTY, PERSONAL INJURY OR DEATH. IF VERIFICATION OF THE INFORMATION CONTAINED IN THIS DOCUMENT IS NEEDED, CONTACT SHOULD BE MADE DIRECTLY WITH STANTEC.
THIS DOCUMENT MUST BE COMPARED TO THE ORIGINAL HARD COPY, WITH CERTIFIED RAISED SEAL, IF APPLICABLE, IN ORDER TO INSURE THE ACCURACY OF THE INFORMATION CONTAINED THEREIN AND TO FURTHER INSURE THAT NO CHANGES, ALTERATIONS OR MODIFICATIONS HAVE BEEN MADE TO THE DOCUMENT. NO RELIANCE SHOULD EVER BE MADE ON A DOCUMENTATION TRANSMITTED OR REVIEWED BY COMPUTER OR OTHER ELECTRONIC MEANS UNLESS IT IS FIRST COMPARED TO THE ORIGINAL. STANTEC MAKES NO WARRANTIES, EXPRESS OR IMPLIED, CONCERNING THE ACCURACY OF THE INFORMATION CONTAINED IN ANY DOCUMENT TRANSMITTED OR REVIEWED BY COMPUTER OR OTHER ELECTRONIC MEANS.

CLIENT
**CITY OF NAPLES**
735 8TH STREET SOUTH
NAPLES, FL 34102

PROJECT
**EAST NAPLES BAY DREDGING**

TITLE
**CROSS SECTIONS - CANAL N-N**

Stantec
WWW.STANTEC.COM
5801 PELICAN BAY BLVD
SUITE 300
NAPLES, FL 34108
TEL. (239) 649-4040

| | |
|---|---|
| JOB NO.: | 2028113191 |
| DRAWN: | KHN |
| DESIGN: | MSS |
| CHECKED: | JRT |
| APPROVED: | MSS |
| SHEET NO. | **C-279** |

**100% CONSTRUCTION PLANS**

User Name: rchambers
Drawing Name: \\Us0525-ppfss01\workgroup\2028\active\177311281\Stantec\East Naples Bay - 2019\DWG\Construction Drawings 22x34\C-203.dwg Oct 15, 2020 - 4:20pm

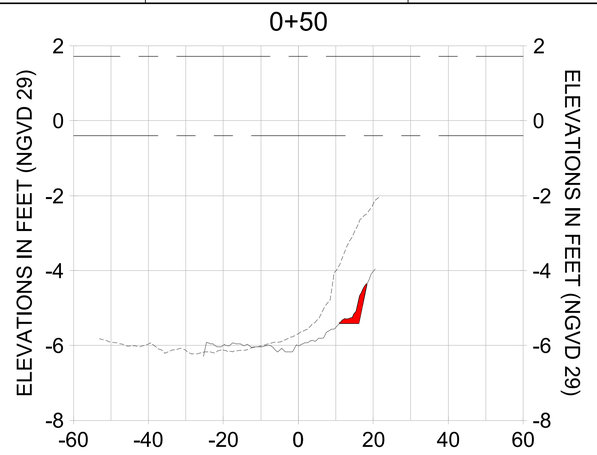


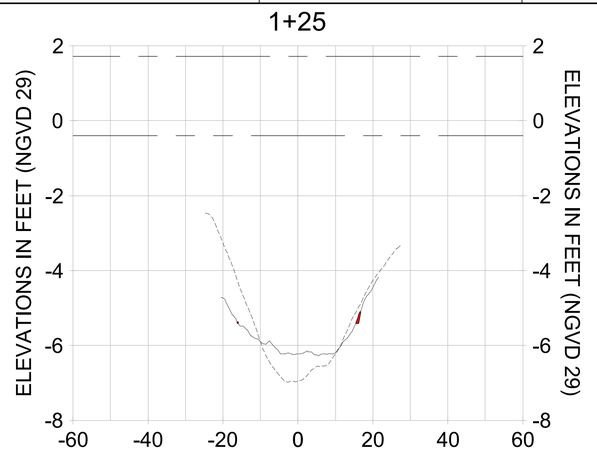


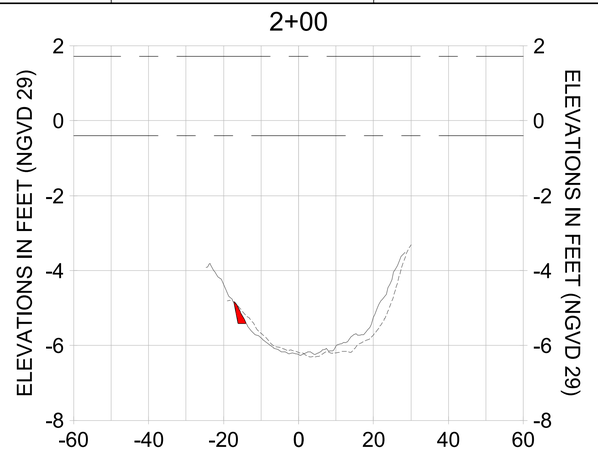


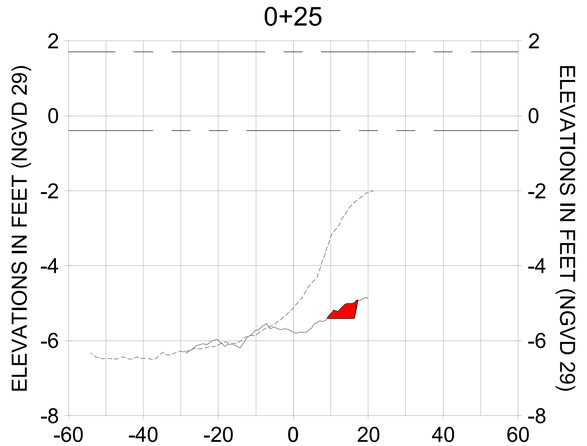


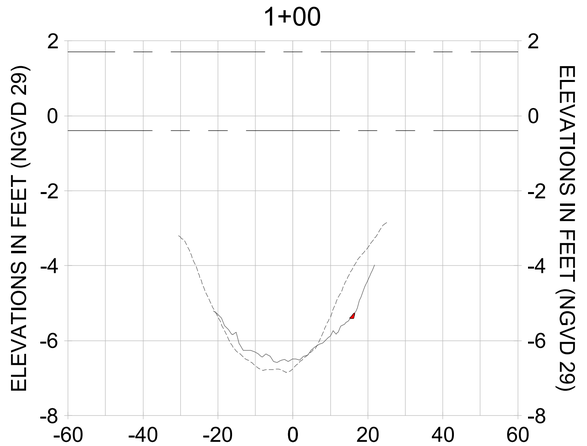


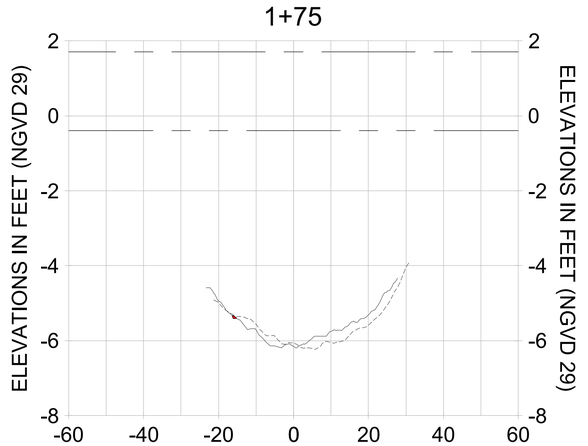


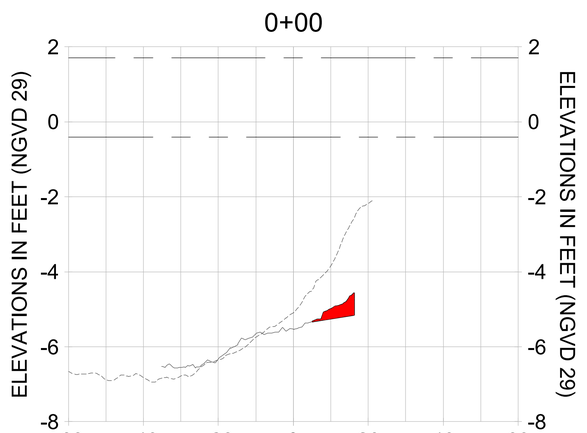


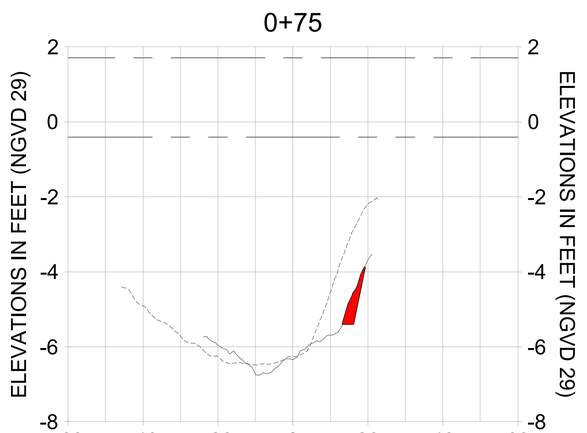


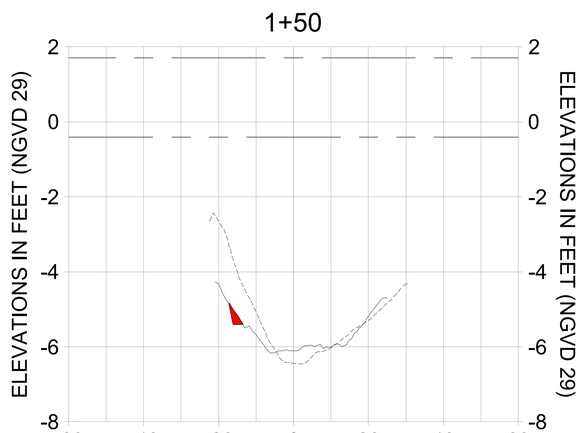


HORIZONTAL SCALE: 1" = 20'
VERTICAL SCALE: 1" = 2'

LEGEND:
- AS-BUILT SURVEY (AUGUST 2012)
- MULTI-BEAM SURVEY (AUGUST 2019)
- DREDGE TEMPLATE (-5.4' NGVD 29)
- DREDGE REMOVAL (TO -5.4' NGVD 29)
- MEAN HIGH WATER (1.71' NGVD 29)
- MEAN LOW WATER (-0.40' NGVD 29)

CITY OF NAPLES, FLORIDA — ON THE GULF

| REV | DATE | DESCRIPTION |
|---|---|---|
| 1 | | |
| 2 | | |
| 3 | | |
| 4 | | |
| 5 | | |
| 6 | | |
| 7 | | |
| 8 | | |

ORIGINAL ISSUED DATE :

ENGINEER OF RECORD:
JEFFREY R. TABAR - FL P.E. #54094

DATE:

NOTICE:
THIS INFORMATION IN THIS DOCUMENT WAS PREPARED BY STANTEC CONSULTING SERVICES INC. (STANTEC) FOR USE BY THE CLIENT TO WHOM IT IS ADDRESSED. ANY USE OF THE INFORMATION CONTAINED IN THIS DOCUMENT BY ANY THIRD PARTY IS AT THAT PARTY'S SOLE RISK. STANTEC MAKES NO REPRESENTATIONS TO ANY THIRD PARTY AND ASSUMES NO RESPONSIBILITY FOR THE ACCURACY OF THE INFORMATION CONTAINED IN THIS DOCUMENT. THIS DOCUMENT WILL NOT BE MADE AVAILABLE TO ANY THIRD PARTY BY STANTEC. CHANGES TO THIS DOCUMENT MADE BY ANY PERSON OTHER THAN THE PERSONNEL OF STANTEC, OR USE OF THE DOCUMENT FOR PURPOSES OTHER THAN THOSE AUTHORIZED BY STANTEC, MAY CAUSE INACCURACIES IN OR OMISSIONS FROM THE INFORMATION CONTAINED IN THIS DOCUMENT. ANY SUCH CHANGES OR USE OF THE DOCUMENT SHALL RELEASE STANTEC FROM ANY LIABILITY RESULTING FROM THE USE OF THIS DOCUMENT BY ANY PERSON OR ENTITY. ANY SUCH CHANGES OR USE OF THE DOCUMENT SHALL ALSO BE MADE DIRECTLY TO THE ORIGINAL HARD COPY OF THE DOCUMENT. THIS DOCUMENT MUST BE COMPARED TO THE ORIGINAL HARD COPY OF THE DOCUMENT IF ANY QUESTIONS ARE RAISED AS TO THE ACCURACY OF THE INFORMATION CONTAINED IN THIS DOCUMENT. IF ANY DISCREPANCIES ARE FOUND, THE ORIGINAL HARD COPY OF THE DOCUMENT STANTEC STAMPED SHALL BE CONSIDERED TO BE CORRECT. STANTEC ASSUMES NO RESPONSIBILITY FOR ANY ALTERATIONS OR MODIFICATIONS THAT HAVE BEEN MADE TO THE ORIGINAL HARD COPY OF THE DOCUMENT SUBSEQUENT TO THE ORIGINAL ISSUE BY STANTEC. THIS DOCUMENT IS NOT TO BE USED FOR ANY PURPOSE OTHER THAN THAT FOR WHICH IT WAS PREPARED WITHOUT THE EXPRESS WRITTEN CONSENT OF STANTEC. ANY USE OF THIS DOCUMENT FOR OTHER PURPOSES IS AT THE SOLE RISK OF THE USER. THIS DOCUMENT IS PROVIDED IN PAPER FORM AND IN ELECTRONIC FORMAT. ANY ALTERATIONS OR MODIFICATIONS TO THE ELECTRONIC FORMAT OF THIS DOCUMENT, OR ANY PORTION THEREOF, INCLUDING CONVERSION TO ANOTHER ELECTRONIC FORMAT, SHALL BE AT THE USER'S SOLE RISK UNLESS STANTEC IS RETAINED TO PERFORM THE CONVERSION. ANY ALTERATIONS MADE TO THE ELECTRONIC FORMAT OF THIS DOCUMENT SHALL BE COMPLETED BY QUALIFIED PERSONNEL AT THE USER'S SOLE RISK AND WITHOUT LIABILITY TO STANTEC. THE USER AGREES TO RESTORE THE ELECTRONIC FORMAT OF THIS DOCUMENT TO AN EXACT COPY OF THE ORIGINAL ISSUED BY STANTEC AND TO REMOVE ANY ERRONEOUS OR OMITTED INFORMATION THAT MAY HAVE BEEN INTRODUCED DURING THE CONVERSION OR USE OF THE DOCUMENT BY THE USER. THE USER AGREES TO INDEMNIFY AND HOLD HARMLESS STANTEC FOR ALL CLAIMS AND ANY LIABILITY RESULTING FROM, OR ARISING OUT OF, THE USE OF THE ELECTRONIC FORMAT OF THIS DOCUMENT. IN THE EVENT OF A DISPUTE REGARDING THE ACCURACY OF THE INFORMATION CONTAINED IN THIS DOCUMENT DUE TO THE CONVERSION OR USE OF THE DOCUMENT BY ANY PERSON OR ENTITY OTHER THAN STANTEC, THE USER AGREES TO HAVE ALL INFORMATION CONTAINED IN THE DISPUTED DOCUMENT VERIFIED BY COMPARISON TO THE ORIGINAL HARD COPY STAMPED BY STANTEC. THE USER AGREES TO HAVE ALL OR MIRRORED CONCERNING THE ACCURACY OF THE INFORMATION CONTAINED IN THIS DOCUMENT RESOLVED BY ARBITRATION. THE USER AGREES TO HAVE ALL DISPUTES CONCERNING THE ACCURACY OF THE INFORMATION COMPUTER OR OTHER ELECTRONIC MEANS.

CLIENT: CITY OF NAPLES
735 8TH STREET SOUTH
NAPLES, FL 34102

PROJECT: EAST NAPLES BAY DREDGING

TITLE: CROSS SECTIONS - CANAL M-M

Stantec
WWW.STANTEC.COM
5801 PELICAN BAY BLVD
SUITE 300
NAPLES, FL 34108
TEL: (239) 948-4040

| | |
|---|---|
| JOB NO.: | 2028113191 |
| DRAWN: | KHN |
| DESIGN: | MSS |
| CHECKED: | JRT |
| APPROVED: | MSS |
| SHEET NO. | C-280 |

100% CONSTRUCTION PLANS

User Name: rchambers
Drawing Name: \\Us0525-pyfss01\workgroup2\2028active\177311281\Stantec\East Naples Bay - 2019\DWG\Construction Drawings 22x34\C-203.dwg Oct 15, 2020 - 4:20pm

| 9 | 8 | 7 | 6 | 5 | 4 | 3 | 2 | 1 |
|---|---|---|---|---|---|---|---|---|

2+75

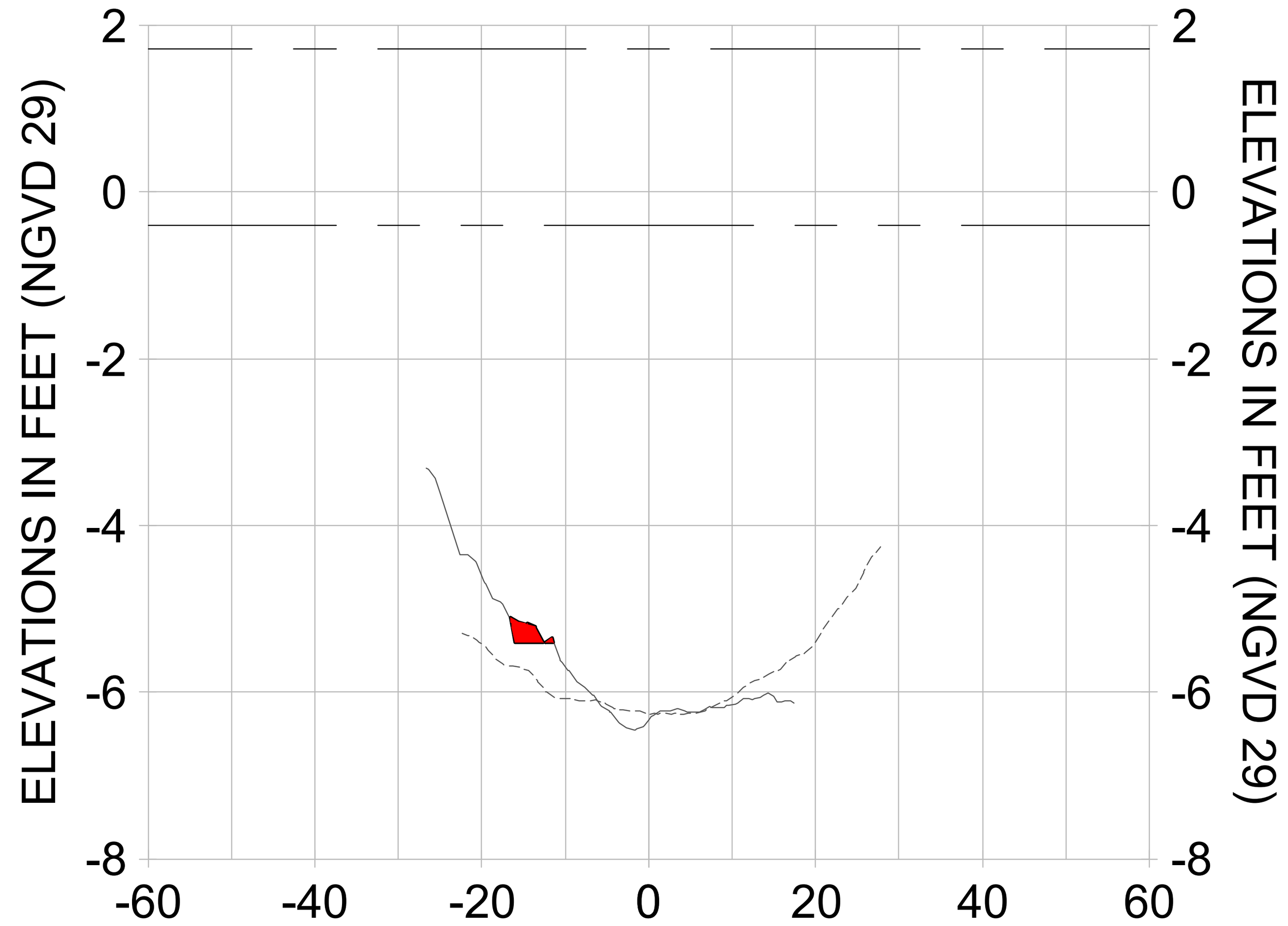


3+50

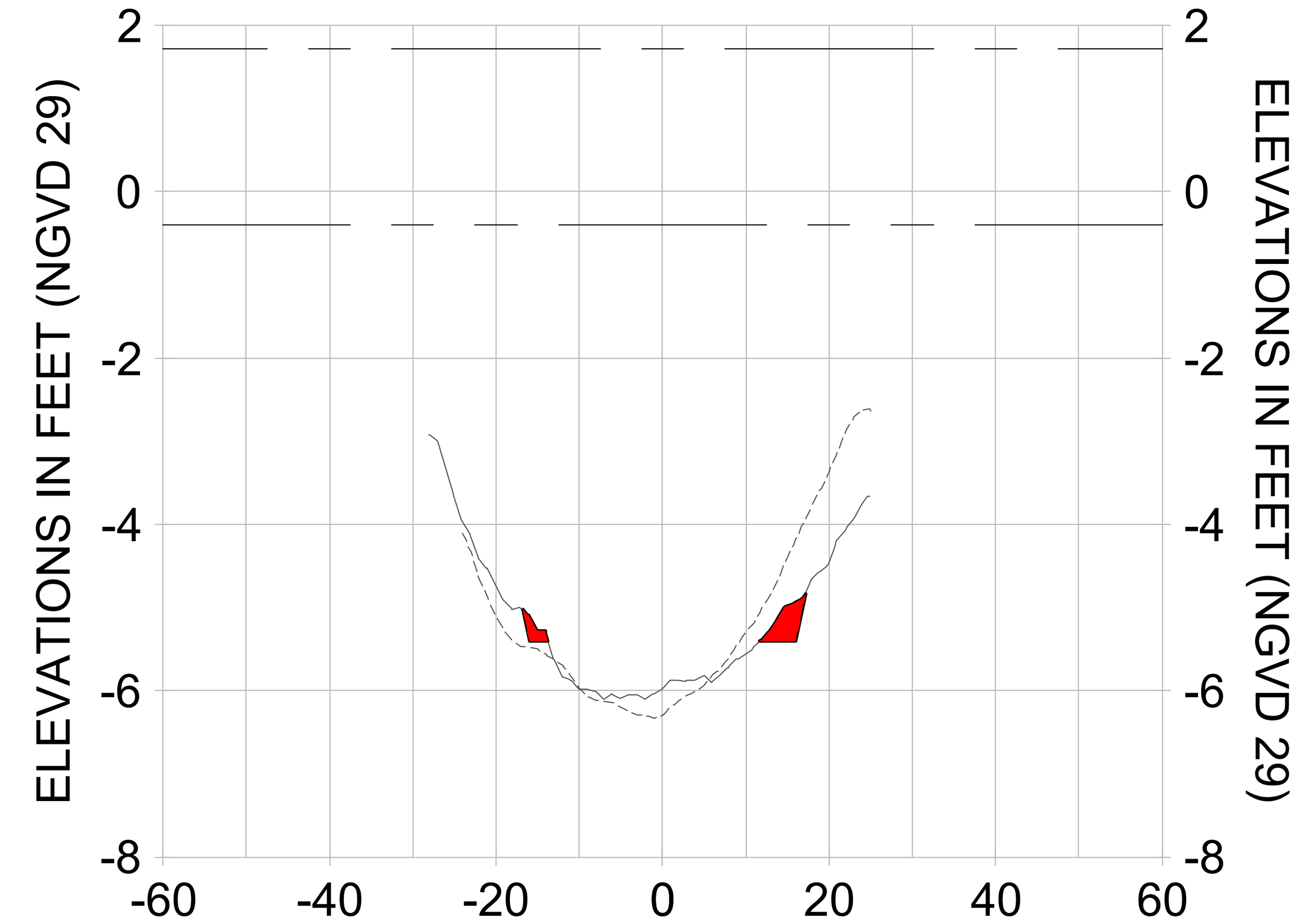


4+25

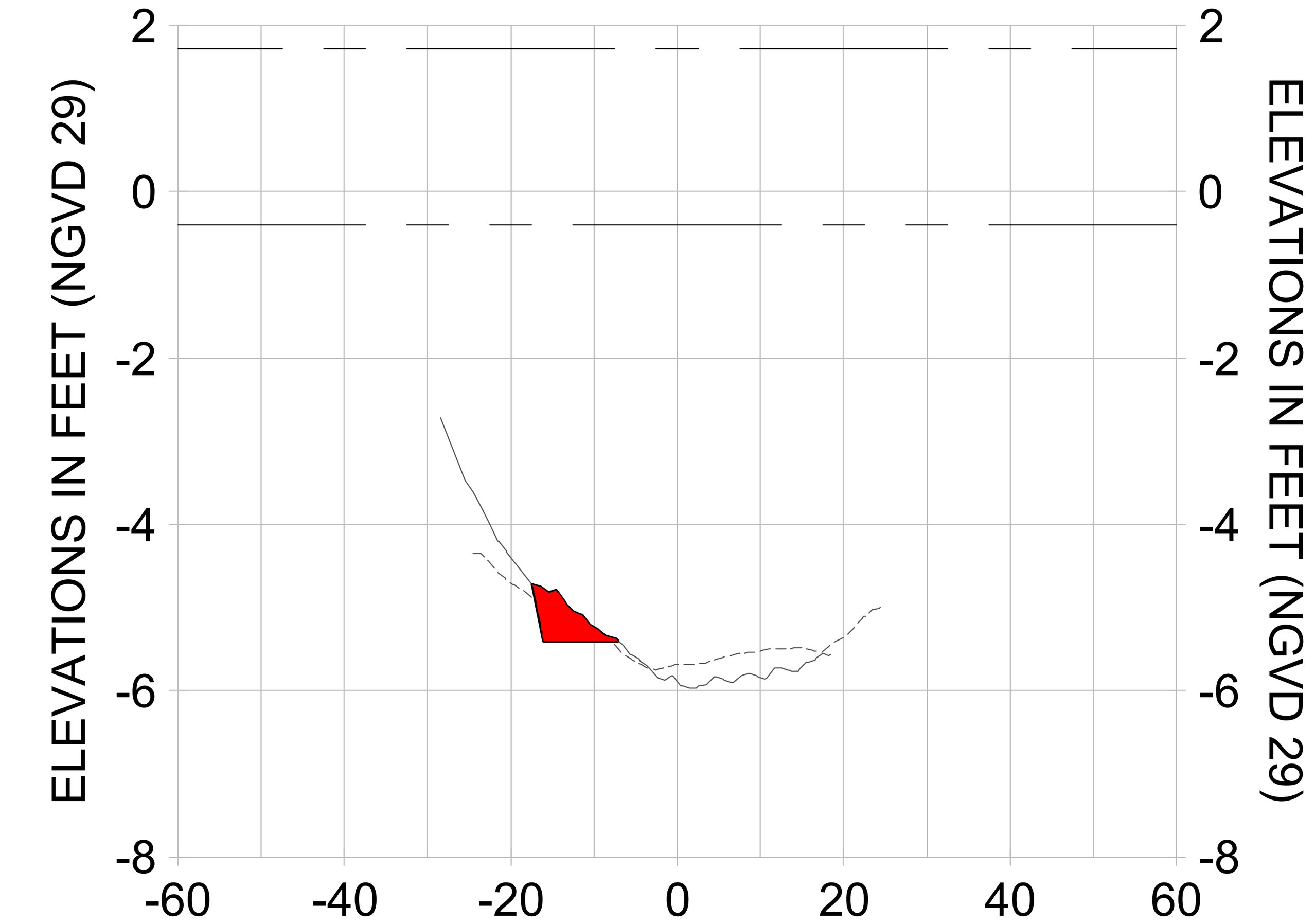


2+50

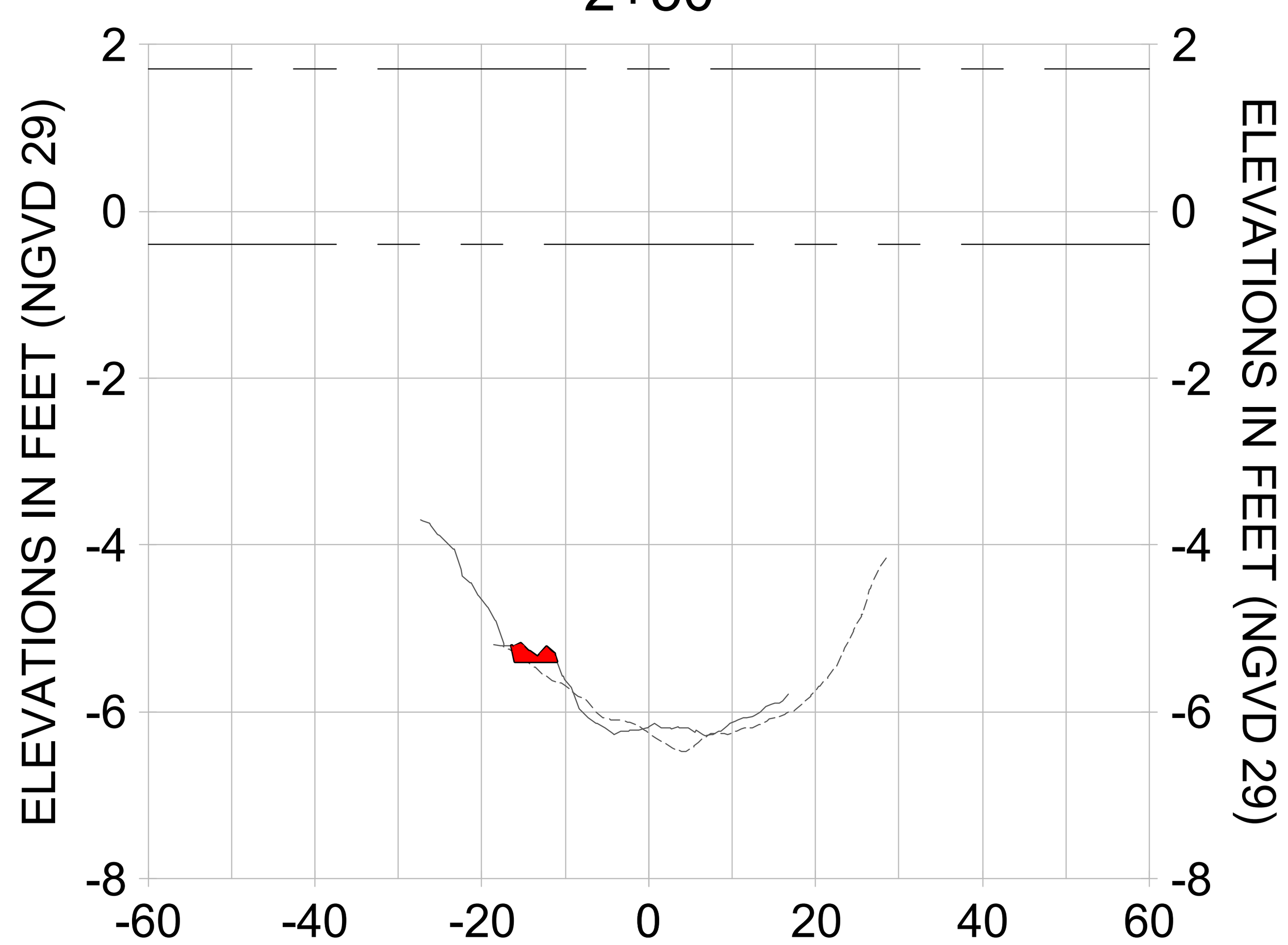


3+25

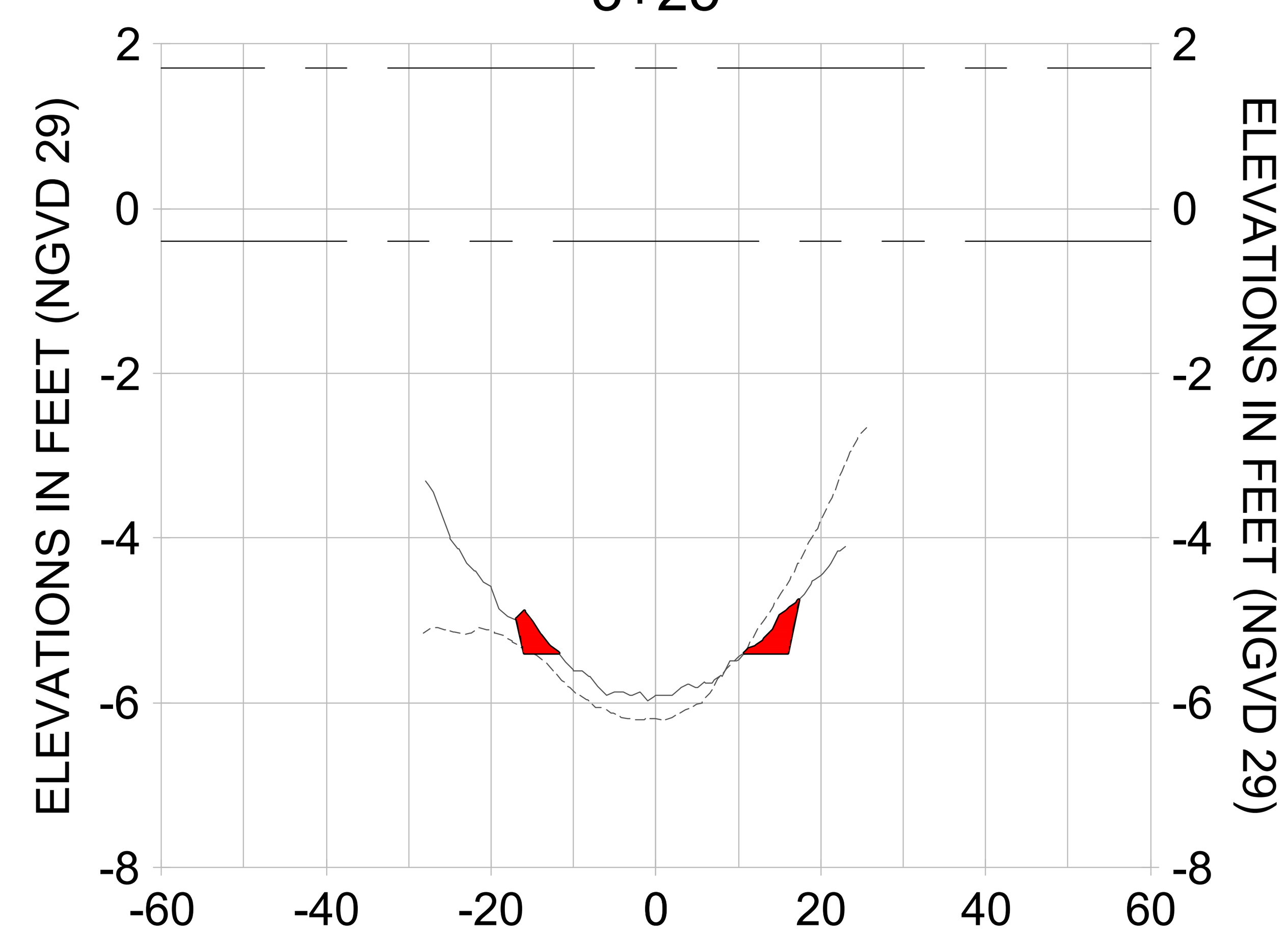


4+00

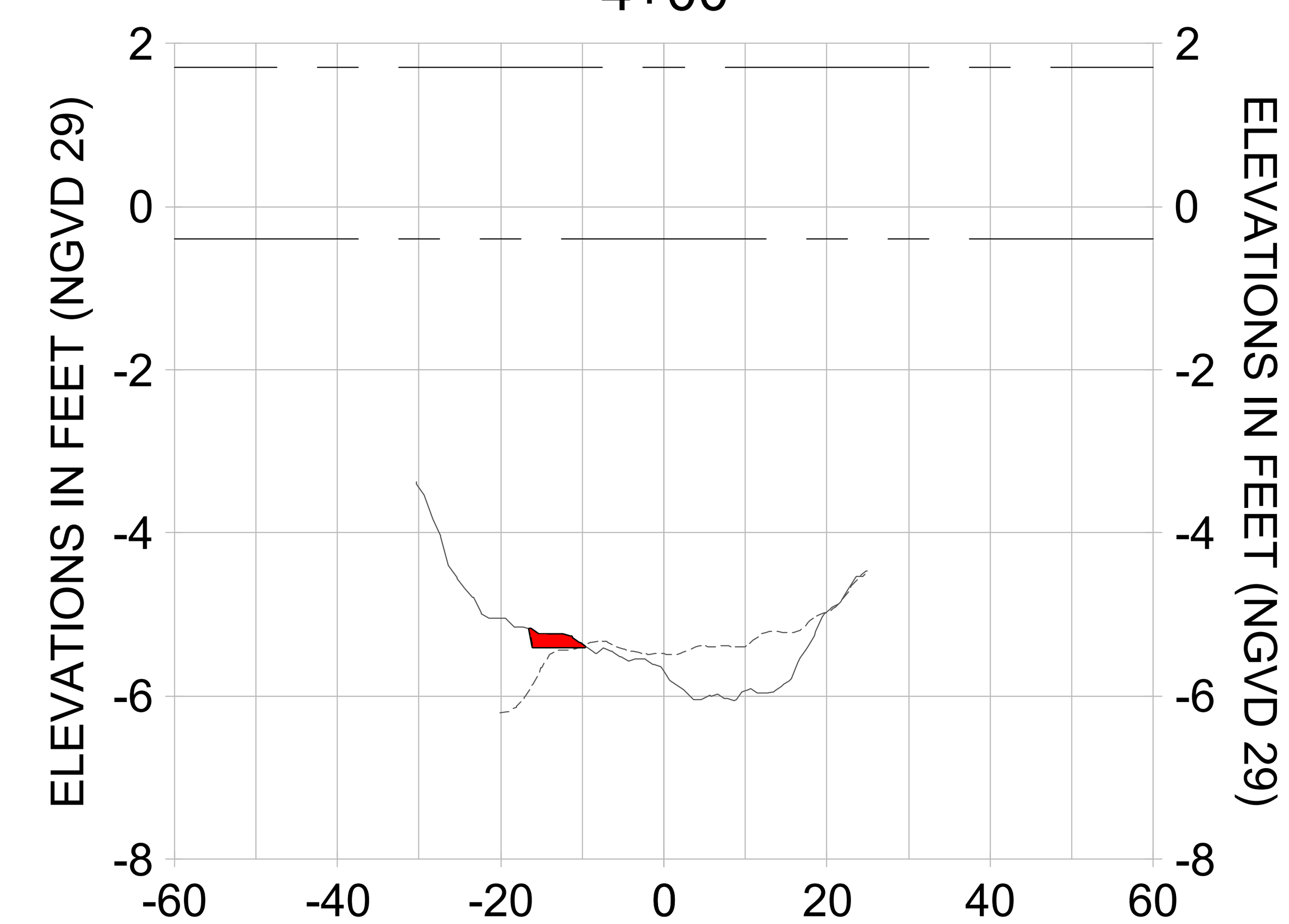


2+25

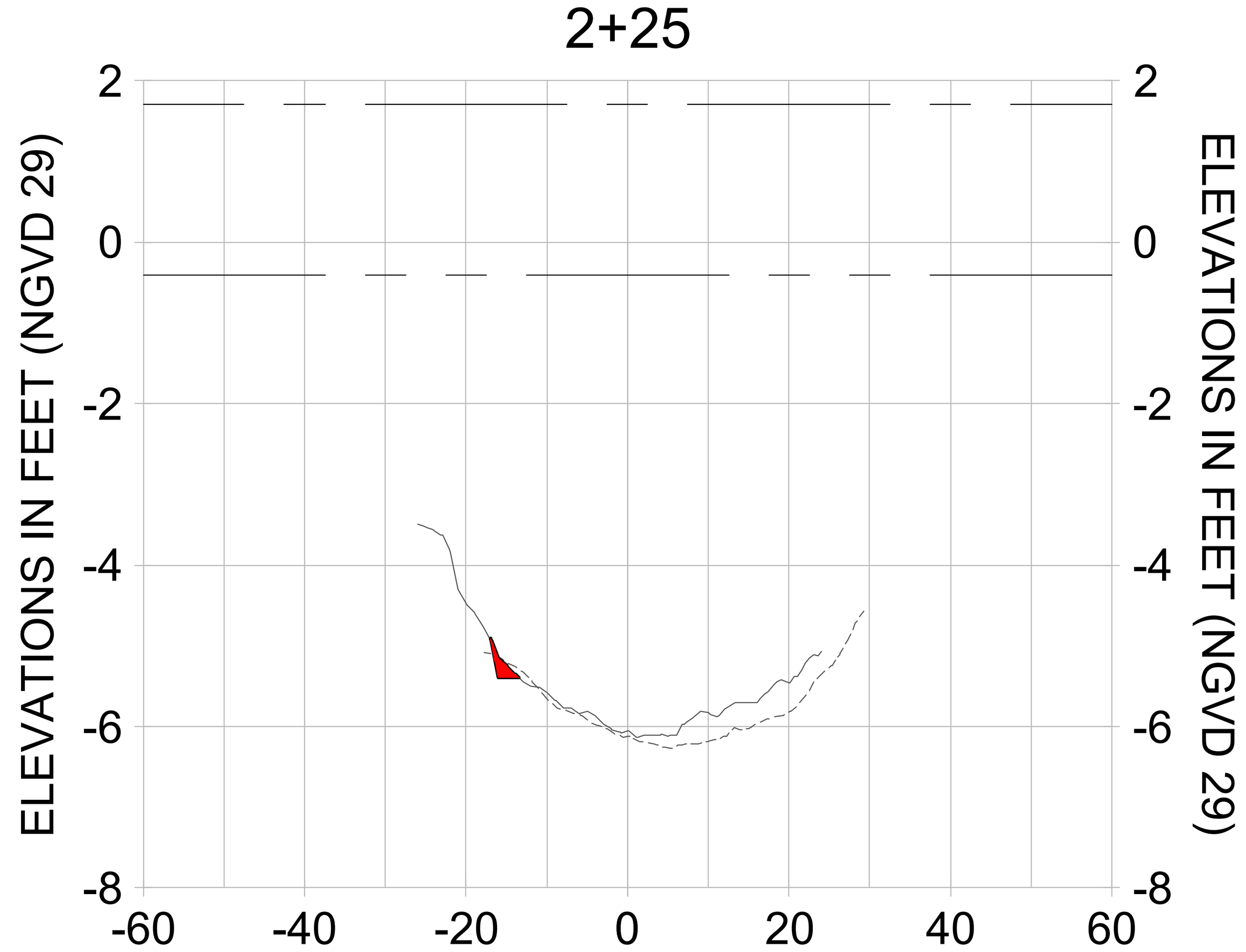


3+00

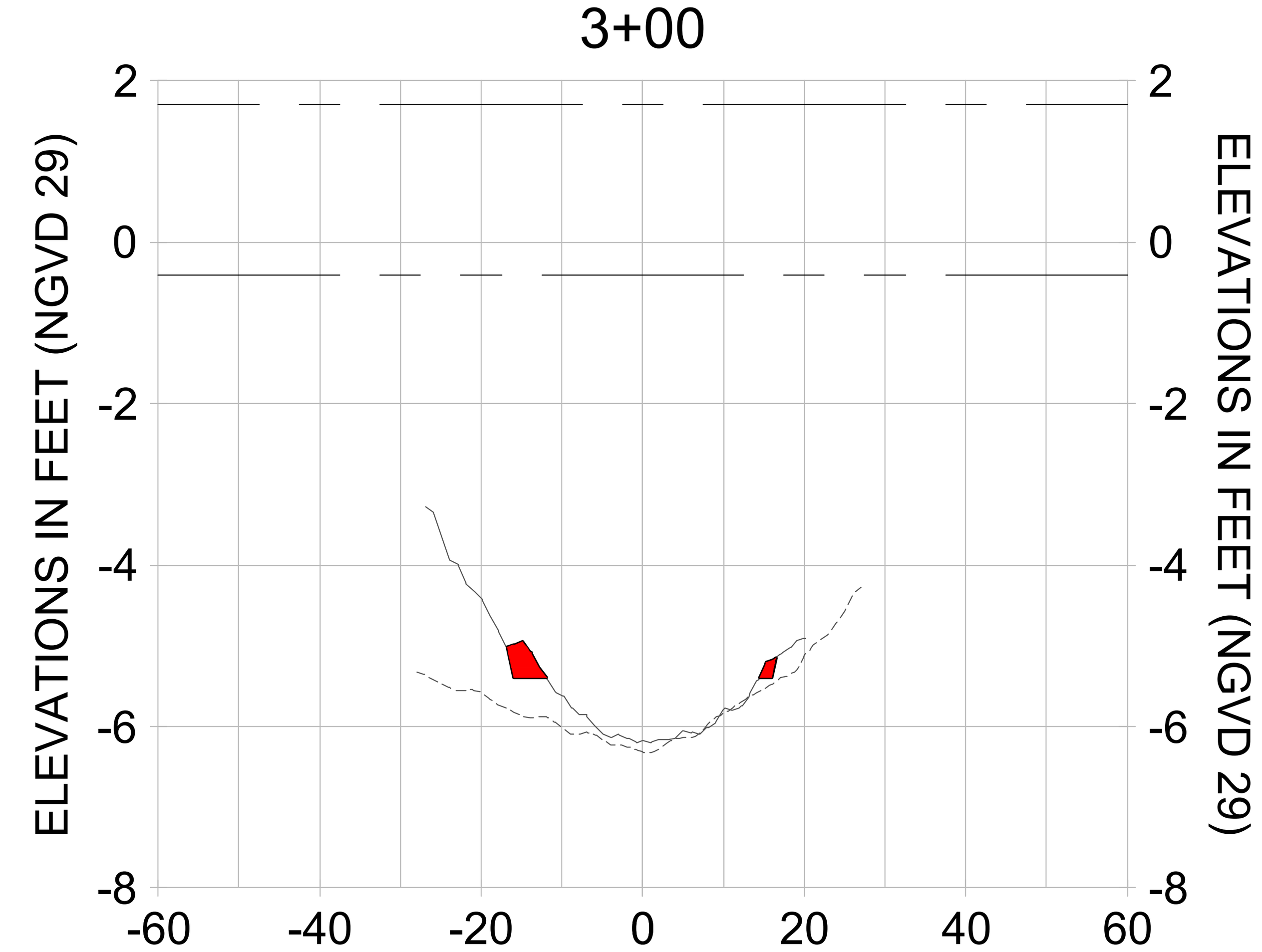


3+75

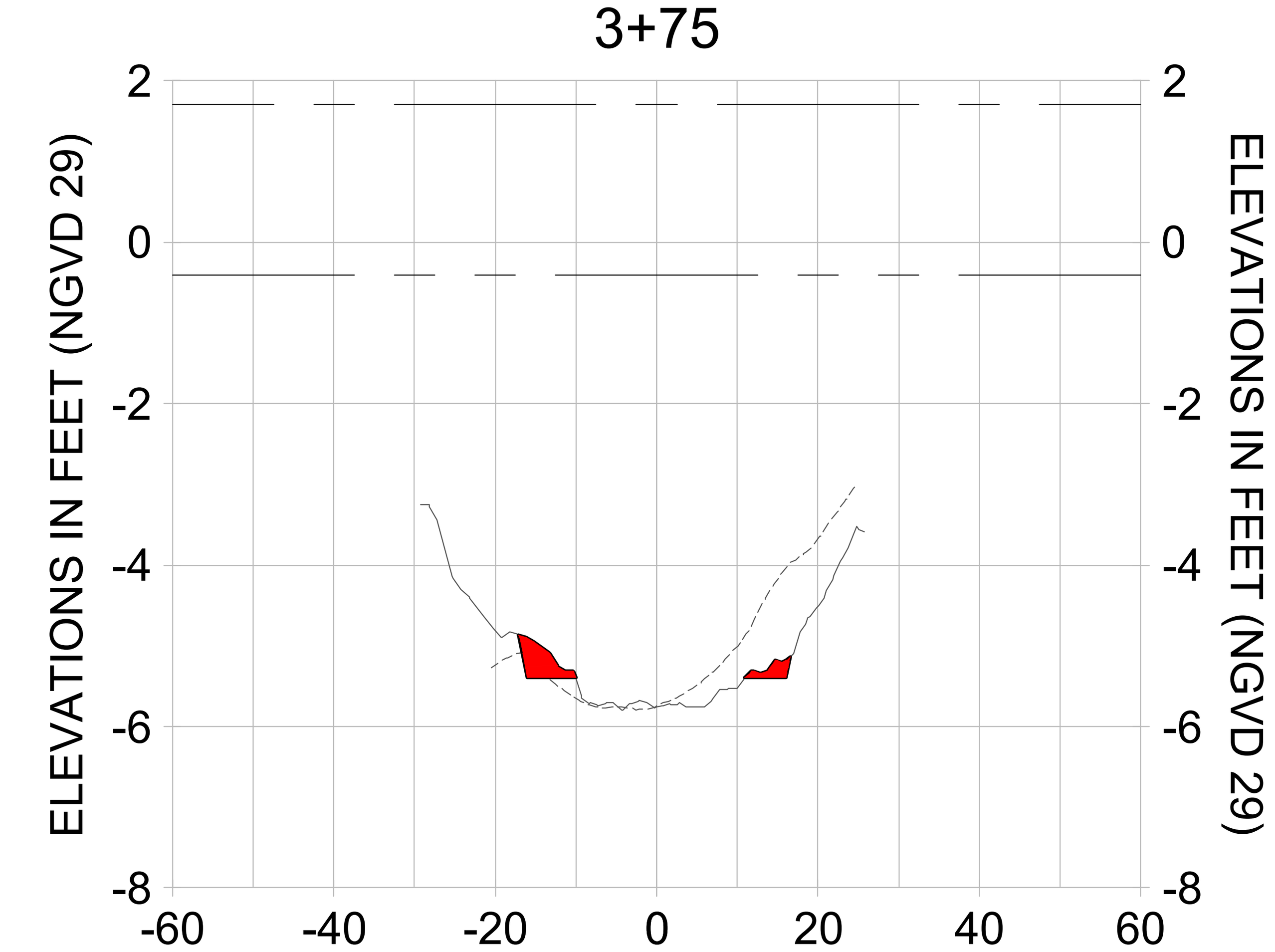


HORIZONTAL SCALE: 1" = 20'
VERTICAL SCALE: 1" = 2'

LEGEND:
- AS-BUILT SURVEY (AUGUST 2012)
- MULTI-BEAM SURVEY (AUGUST 2019)
- DREDGE TEMPLATE (-5.4' NGVD 29)
- DREDGE REMOVAL (TO -5.4' NGVD 29)
- MEAN HIGH WATER (1.71' NGVD 29)
- MEAN LOW WATER (-0.40' NGVD 29)


CITY OF NAPLES FLORIDA ON THE GULF


| REV. | BY | DATE | DESCRIPTION |
|---|---|---|---|
| 1 | | | |
| 2 | | | |
| 3 | | | |
| 4 | | | |
| 5 | | | |
| 6 | | | |
| 7 | | | |
| 8 | | | |

**ORIGINAL ISSUED DATE :**


ENGINEER OF RECORD:
JEFFREY R. TABAR - FL P.E. #54094


DATE:


NOTICE:
THE INFORMATION IN THIS DOCUMENT WAS PREPARED BY STANTEC. WHILE STANTEC HAS TAKEN ALL REASONABLE STEPS TO ASSURE THE ACCURACY OF THE INFORMATION CONTAINED IN THIS DOCUMENT, IT CANNOT GUARANTEE THAT CHANGES OR ALTERATIONS TO THIS DOCUMENT WILL NOT BE MADE BY PERSONS OTHER THAN STANTEC PERSONNEL AFTER THE DOCUMENT LEAVES THE POSSESSION OF STANTEC. CHANGES OR ALTERATIONS MAY BE SAFETY RELATED AND RESULT IN DAMAGE TO PROPERTY, PERSONAL INJURY OR DEATH. IF VERIFICATION OF THE INFORMATION CONTAINED IN THIS DOCUMENT IS NEEDED, CONTACT SHOULD BE MADE DIRECTLY WITH STANTEC.
THIS DOCUMENT MUST BE COMPARED TO THE ORIGINAL HARD COPY, WITH CERTIFIED RAISED SEAL, IF APPLICABLE, IN ORDER TO INSURE THE ACCURACY OF THE INFORMATION CONTAINED THEREIN AND TO FURTHER INSURE THAT NO CHANGES, ALTERATIONS OR MODIFICATIONS HAVE BEEN MADE TO THE DOCUMENT. NO RELIANCE SHOULD EVER BE MADE ON A DOCUMENTATION TRANSMITTED OR REVIEWED BY COMPUTER OR OTHER ELECTRONIC MEANS UNLESS IT IS FIRST COMPARED TO THE ORIGINAL. STANTEC MAKES NO WARRANTIES, EXPRESS OR IMPLIED, CONCERNING THE ACCURACY OF THE INFORMATION CONTAINED IN ANY DOCUMENT TRANSMITTED OR REVIEWED BY COMPUTER OR OTHER ELECTRONIC MEANS.


CLIENT
**CITY OF NAPLES**
735 8TH STREET SOUTH
NAPLES, FL 34102

PROJECT
**EAST NAPLES BAY DREDGING**

TITLE
**CROSS SECTIONS - CANAL M-M**


Stantec
WWW.STANTEC.COM
5801 PELICAN BAY BLVD
SUITE 300
NAPLES, FL 34108
TEL. (239) 649-4040


| | |
|---|---|
| JOB NO.: | 2028113191 |
| DRAWN: | KHN |
| DESIGN: | MSS |
| CHECKED: | JRT |
| APPROVED: | MSS |
| SHEET NO. | C-281 |

**100% CONSTRUCTION PLANS**


User Name: rchambers
Drawing Name: \\Us0525-ppfss01\workgroup\2028\active\177311281\Stantec\East Naples Bay - 2019\DWG\Construction Drawings 22x34\C-203.dwg Oct 15, 2020 - 4:20pm

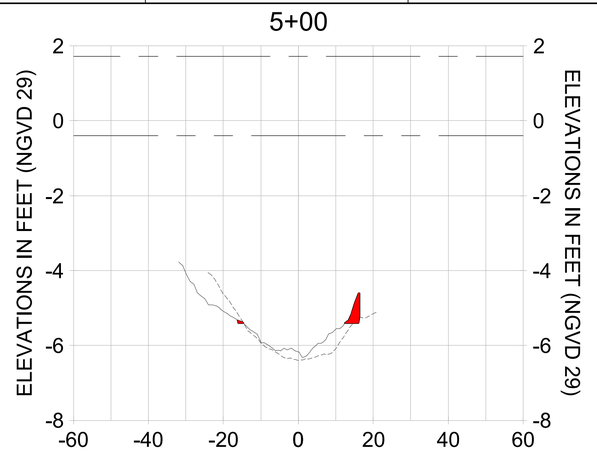


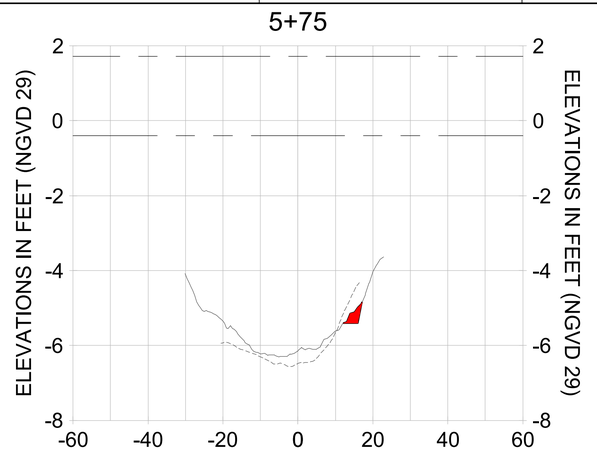


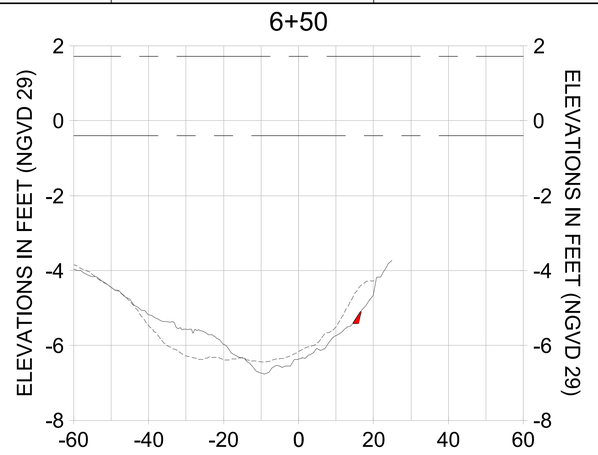


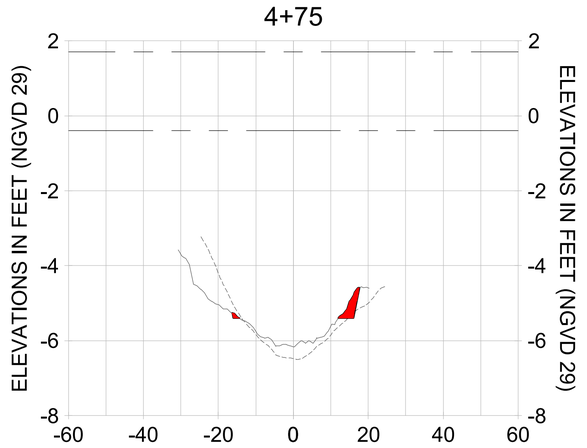


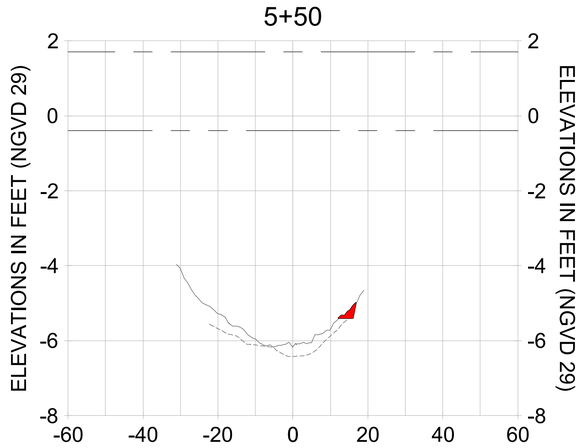


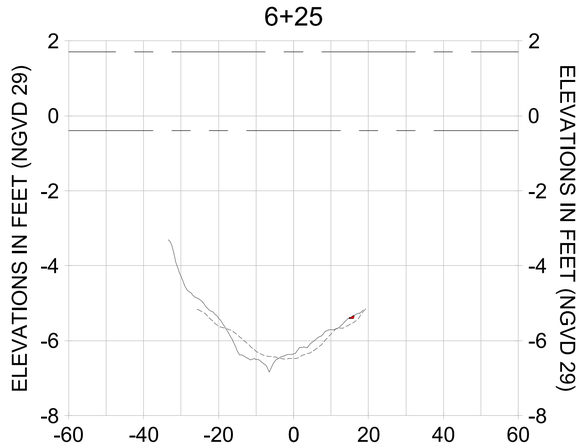


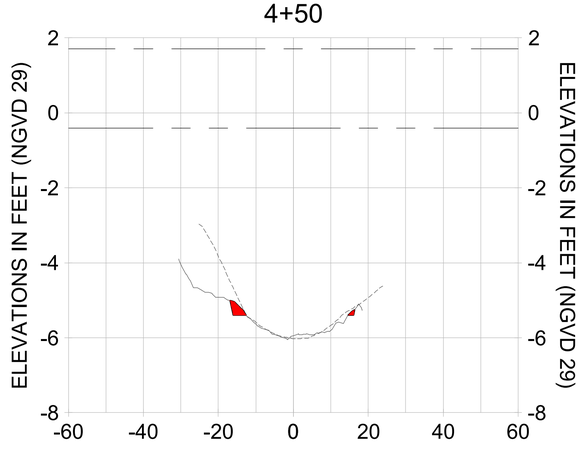


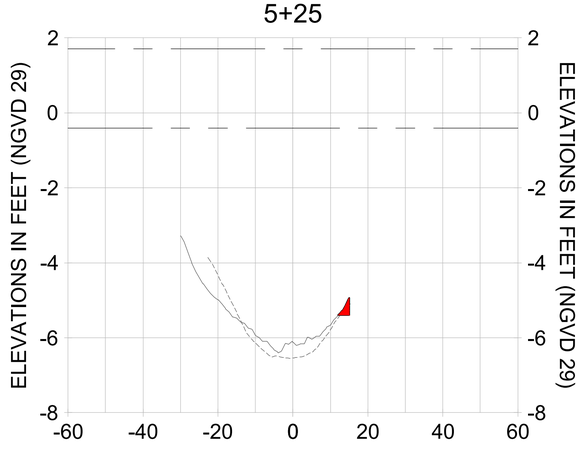


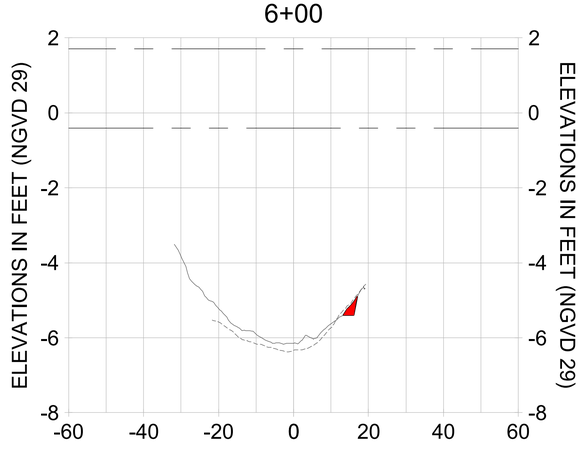


HORIZONTAL SCALE: 1" = 20'
VERTICAL SCALE: 1" = 2'

LEGEND:
- AS-BUILT SURVEY (AUGUST 2012)
- MULTI-BEAM SURVEY (AUGUST 2019)
- DREDGE TEMPLATE (-5.4' NGVD 29)
- DREDGE REMOVAL (TO -5.4' NGVD 29)
- MEAN HIGH WATER (1.71' NGVD 29)
- MEAN LOW WATER (-0.40' NGVD 29)

CITY OF NAPLES, FLORIDA — ON THE GULF

| REV | DATE | DESCRIPTION |
|---|---|---|
| 6 | | |
| 5 | | |
| 4 | | |
| 3 | | |
| 2 | | |
| 1 | | |

ORIGINAL ISSUED DATE :

ENGINEER OF RECORD:
JEFFREY R. TABAR - FL P.E. #54094

DATE:

NOTICE:
THIS INFORMATION IN THIS DOCUMENT WAS PREPARED BY STANTEC CONSULTING SERVICES INC. FOR THE CITY OF NAPLES. STANTEC DOES NOT ASSUME ANY LIABILITY TO ANYONE OTHER THAN THE CITY OF NAPLES FOR THE ACCURACY OF THE INFORMATION CONTAINED IN THIS DOCUMENT. THIS DOCUMENT WILL NOT BE MADE BY STANTEC AVAILABLE TO ANY PERSON OR ENTITY THAT MAY USE THE INFORMATION CONTAINED IN THIS DOCUMENT TO MAKE ANY CLAIM AGAINST STANTEC. CHANGES OR ALTERATIONS TO THIS DOCUMENT MAY BE MADE ONLY BY STANTEC. STANTEC SHALL NOT BE RESPONSIBLE FOR, AND SHALL BE INDEMNIFIED AGAINST, ANY LOSS, DAMAGE TO PROPERTY, PERSONAL INJURY, OR DEATH, IN ANY WAY RELATED TO CHANGES OR ALTERATIONS MADE TO THIS DOCUMENT BY ANY PERSON OR ENTITY OTHER THAN STANTEC. IF THIS DOCUMENT IS TO BE USED BY ANY PERSON OR ENTITY TO MEASURE THE ACCURACY OF THE INFORMATION CONTAINED IN THIS DOCUMENT, THE ORIGINAL HARD COPY OF THIS DOCUMENT SHALL BE USED. IF THIS DOCUMENT HAS BEEN MADE TO THE ALTERATIONS OR MODIFICATIONS HAVE BEEN MADE TO THE DOCUMENT, THE ORIGINAL HARD COPY OF THIS DOCUMENT SHALL BE USED. STANTEC SHALL NOT BE RESPONSIBLE FOR ANY ALTERATIONS OR MODIFICATIONS MADE TO THIS DOCUMENT AFTER IT IS RELEASED BY STANTEC FOR USE BY THE CITY OF NAPLES. IF THIS DOCUMENT IS RELEASED IN ELECTRONIC FORM, NO REPRESENTATION IS MADE BY STANTEC AS TO THE COMPATIBILITY OF THE ELECTRONIC FORMAT OF THE DOCUMENT WITH ANY HARDWARE OR SOFTWARE SYSTEM WHICH MAY BE USED BY THE CITY OF NAPLES OR ANY OTHER PERSON OR ENTITY, NOR SHALL STANTEC BE LIABLE FOR ANY DAMAGES RESULTING FROM SUCH USE OF THE ELECTRONIC FORMAT OF THIS DOCUMENT, INCLUDING WITHOUT LIMITATION, ANY DIRECT, INDIRECT, INCIDENTAL, CONSEQUENTIAL OR SPECIAL DAMAGES, OR DAMAGES FOR LOSS OF DATA OR LOSS OF PROFITS. BY ACCEPTING AND USING THIS DOCUMENT IN ELECTRONIC FORM, THE USER AGREES TO INDEMNIFY AND HOLD HARMLESS STANTEC FROM ANY AND ALL CLAIMS, LOSSES, COSTS, DAMAGES, LIABILITIES AND EXPENSES ARISING OUT OF OR IN CONNECTION WITH THE USE OF THE ELECTRONIC FORMAT OF THIS DOCUMENT, INCLUDING WITHOUT LIMITATION, ANY CLAIMS AVERRING THAT USE OF THE ELECTRONIC FORMAT OF THE DOCUMENT HAS RESULTED IN THE CREATION OF ANY DERIVATIVE WORK, INCLUDING ANY ALTERATIONS OR MODIFICATIONS TO THE DOCUMENT SUBSEQUENT TO THE ORIGINAL RELEASE BY STANTEC. THE USER ALSO AGREES THAT ANY PLACING OF THE CONSULTANT'S NAME OR SEAL ON A DOCUMENT THAT HAS BEEN CONVERTED FOR USE ON OTHER COMPUTER SYSTEMS SHALL BE AT THE USER'S RISK AND THE USER AGREES TO INDEMNIFY AND HOLD HARMLESS STANTEC FROM ANY CLAIMS OR LIABILITY RESULTING FROM SUCH USE. USE OF SOME OF THE INFORMATION CONTAINED IN THIS DOCUMENT MAY INADVERTENTLY VIOLATE SOME PUBLISHED OR UNPUBLISHED COPYRIGHTS OF STANTEC, INCLUDING WITHOUT LIMITATION, USE IN PASSWORD-PROTECTED OR PUBLIC INTERNET SITES, USE BY OPTICAL SCANNING DEVICES, AND USE IN ANY SOFTWARE PROGRAM FOR APPLICATION TO COMPUTER DISPLAY, DATA STORAGE, RETRIEVAL OR CONVERSION. STANTEC RESERVES ALL RIGHTS TO ANY SUCH ALLEGED COPYRIGHTS. IF THIS DOCUMENT IS DELIVERED TO ANY PARTY IN ELECTRONIC MEDIA, THE ORIGINAL HARD COPY OF THE DOCUMENT SHALL BE RETAINED BY STANTEC FOR COMPARISON PURPOSES. IN THE EVENT OF ANY DISCREPANCY BETWEEN THE INFORMATION OR DATA CONTAINED IN THE ELECTRONIC FORM OF THE DOCUMENT AND THE INFORMATION OR DATA CONTAINED IN THE ORIGINAL HARD COPY OF THE DOCUMENT, THE INFORMATION OR DATA CONTAINED IN THE ORIGINAL HARD COPY SHALL GOVERN. THE USER AGREES THAT IT WILL NOT RELY ON ANY PART OF THIS DOCUMENT THAT IS NOT SET OUT IN THE ORIGINAL HARD COPY OF THE DOCUMENT. THE USER AGREES THAT IT WILL NOT RELY ON ANY INFORMATION OBTAINED FROM ANY OTHER ELECTRONIC MEDIA UNLESS IT IS FIRST CONFIRMED IN WRITING BY STANTEC. STANTEC MAKES NO REPRESENTATIONS OR WARRANTIES WHATSOEVER REGARDING THE ACCURACY OF THE INFORMATION OR DATA CONTAINED IN THE ELECTRONIC FORM OF THE DOCUMENT AND ANY USE OF OR RELIANCE ON THE INFORMATION OR DATA CONTAINED IN THE ELECTRONIC FORM OF THE DOCUMENT IS AT THE USER'S SOLE RISK. STANTEC DISCLAIMS ALL IMPLIED WARRANTIES, INCLUDING WITHOUT LIMITATION, IMPLIED WARRANTIES OF MERCHANTABILITY AND FITNESS FOR A PARTICULAR PURPOSE, WITH RESPECT TO THE INFORMATION OR DATA CONTAINED IN THE ELECTRONIC FORM OF THE DOCUMENT. THE USER AGREES THAT ANY PLACING OF THE CONSULTANT'S NAME OR SEAL ON A DOCUMENT THAT HAS BEEN CONVERTED FOR USE ON COMPUTER OR OTHER ELECTRONIC MEDIA SHALL BE AT THE USER'S RISK AND THE USER AGREES TO INDEMNIFY AND HOLD HARMLESS STANTEC FROM ANY CLAIMS OR LIABILITY RESULTING FROM SUCH USE. USE OF SOME OF THE INFORMATION CONTAINED IN THIS DOCUMENT MAY INADVERTENTLY VIOLATE SOME PUBLISHED OR UNPUBLISHED COPYRIGHTS OF STANTEC, INCLUDING WITHOUT LIMITATION, USE IN PASSWORD-PROTECTED OR PUBLIC INTERNET SITES, USE BY OPTICAL SCANNING DEVICES, AND USE IN ANY SOFTWARE PROGRAM FOR APPLICATION TO COMPUTER DISPLAY, DATA STORAGE, RETRIEVAL OR CONVERSION. STANTEC RESERVES ALL RIGHTS TO ANY SUCH ALLEGED COPYRIGHTS.

CLIENT
**CITY OF NAPLES**
735 8TH STREET SOUTH
NAPLES, FL 34102

PROJECT
**EAST NAPLES BAY DREDGING**

TITLE
**CROSS SECTIONS - CANAL M-M**

Stantec
WWW.STANTEC.COM
5801 PELICAN BAY BLVD
SUITE 300
NAPLES, FL 34108
TEL. (239) 948-4040

| | |
|---|---|
| JOB NO.: | 2028113191 |
| DRAWN: | KHN |
| DESIGN: | MSS |
| CHECKED: | JRT |
| APPROVED: | MSS |
| SHEET NO. | C-282 |

**100% CONSTRUCTION PLANS**

User Name: rchambers
Drawing Name: \\Uss0ds-ppfss01\workgroup2\2028\active\177311281\Stantec\East Naples Bay - 2019\DWG\Construction Drawings 22x34\C-203.dwg Oct 15, 2020 - 4:21pm

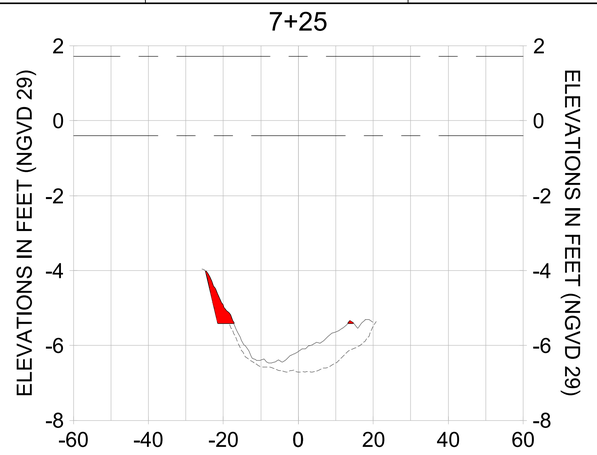


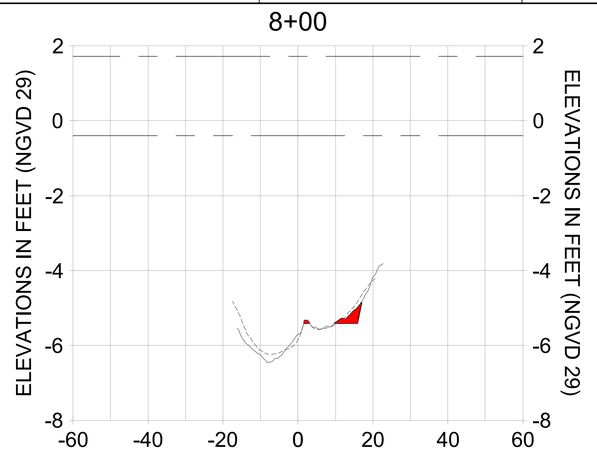


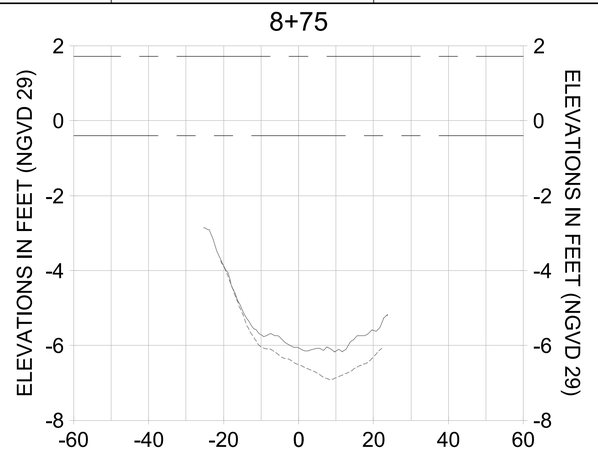


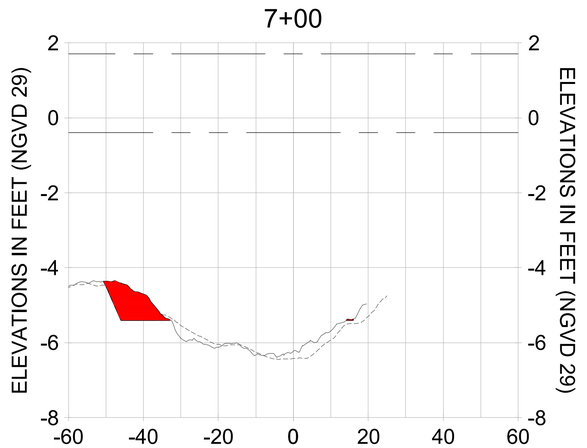


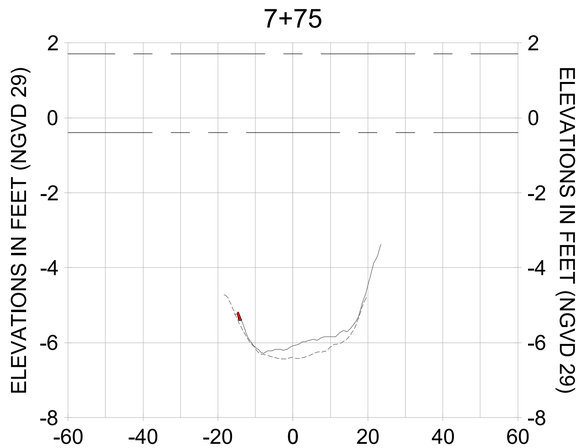


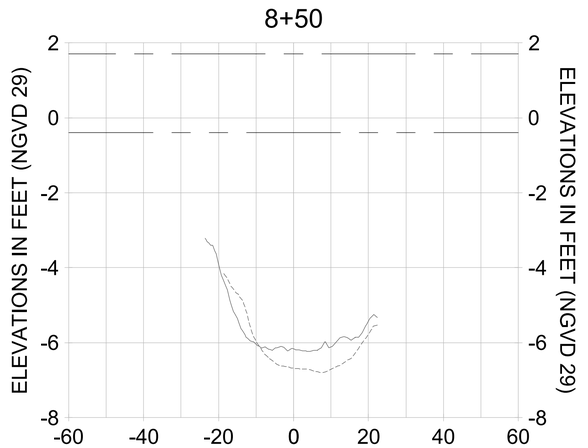


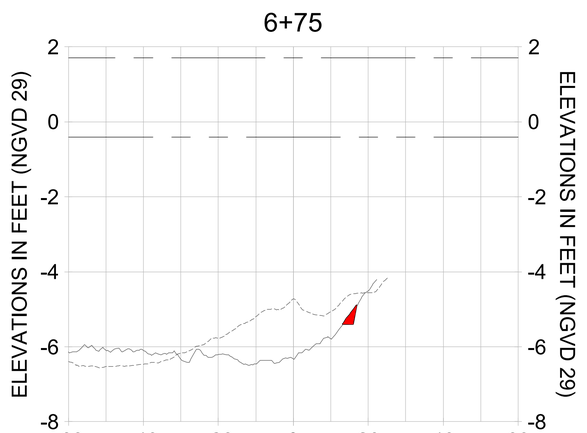


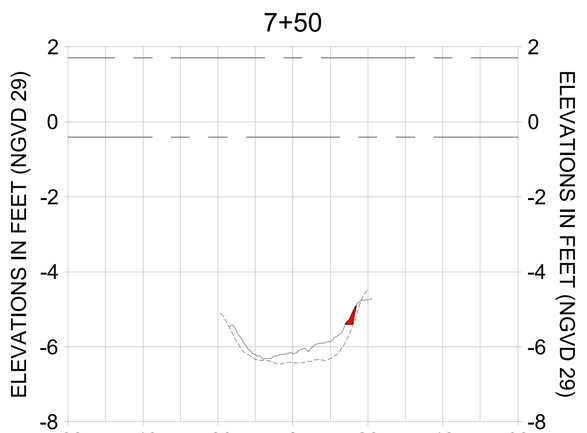


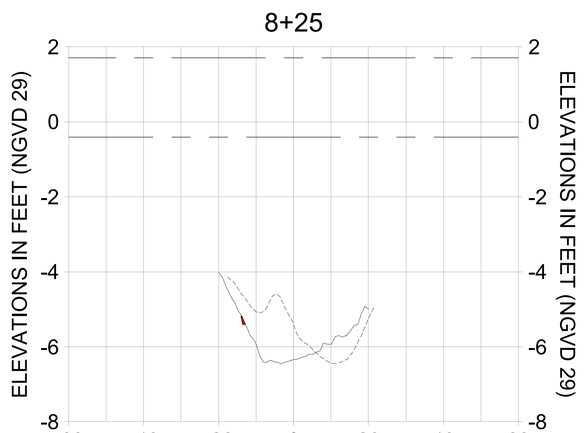


HORIZONTAL SCALE: 1" = 20'
VERTICAL SCALE: 1" = 2'

LEGEND:
- AS-BUILT SURVEY (AUGUST 2012)
- MULTI-BEAM SURVEY (AUGUST 2019)
- DREDGE TEMPLATE (-5.4' NGVD 29)
- DREDGE REMOVAL (TO -5.4' NGVD 29)
- MEAN HIGH WATER (1.71' NGVD 29)
- MEAN LOW WATER (-0.40' NGVD 29)

CITY OF NAPLES, FLORIDA — ON THE GULF

| REV | DATE | DESCRIPTION |
|---|---|---|
| 6 | | |
| 5 | | |
| 4 | | |
| 3 | | |
| 2 | | |
| 1 | | |

ORIGINAL ISSUED DATE :

ENGINEER OF RECORD:
JEFFREY R. TABAR - FL P.E. #54094

DATE:

NOTICE:
THIS INFORMATION IN THIS DOCUMENT WAS PREPARED BY STANTEC CONSULTING SERVICES INC. FOR THE CITY OF NAPLES. STANTEC MAKES NO REPRESENTATION CONTAINED IN THIS DOCUMENT IN REGARD TO THE ACCURACY OR FITNESS FOR A PARTICULAR PURPOSE OF THE INFORMATION CONTAINED IN THIS DOCUMENT IN ELECTRONIC FORMAT. THE USE OF THIS INFORMATION BY ANYONE FOR ANY PURPOSE OTHER THAN THAT FOR WHICH IT WAS ORIGINALLY PREPARED IS AT THE SOLE RISK OF THE USER AND WILL NOT BE MADE BY STANTEC. CHANGES MADE TO THIS DOCUMENT WITHOUT THE EXPRESS WRITTEN CONSENT OF STANTEC SHALL BE AT THE SOLE RISK OF THE PARTY MAKING THE CHANGES AND WITHOUT LIABILITY OR LEGAL EXPOSURE TO STANTEC. CHANGES OR ALTERATIONS TO THIS DOCUMENT MAY ALSO UNINTENTIONALLY TRANSFER OR DELETE CONFIDENTIAL INFORMATION. IN ADDITION, THE USE OF THIS DOCUMENT BY UNAUTHORIZED PARTIES MAY RESULT IN INACCURATE OR INCORRECT DESIGNS, DECISIONS, REPORTS OR OPINIONS DUE TO THE POSSIBILITY OF ALTERATIONS TO THE ORIGINAL HARD COPY INFORMATION CONTAINED IN THIS DOCUMENT. STANTEC ASSUMES NO RESPONSIBILITY FOR SUCH UNAUTHORIZED ALTERATIONS OR USE OF THIS DOCUMENT. IN THE EVENT THAT ALTERATIONS OR MODIFICATIONS HAVE BEEN MADE TO THE DOCUMENT BY PARTIES OTHER THAN STANTEC, THOSE PARTIES ASSUME ALL RESPONSIBILITY FOR THE DOCUMENT AND AGREE TO INDEMNIFY AND HOLD STANTEC HARMLESS FROM ANY DAMAGE TO PROPERTY, PERSONAL INJURY OR DEATH, IN ADDITION TO ECONOMIC LOSS, WHICH MAY OCCUR AS A RESULT OF THE ALTERATIONS OR MODIFICATIONS. IF THIS DOCUMENT IS NEEDED, CONTACT STANTEC TO OBTAIN AN ORIGINAL HARD COPY OF THE DOCUMENT. THE ELECTRONIC MEDIA SHALL BE FIRST COMPARED TO THE ORIGINAL HARD COPY BY THE RECIPIENT AND ANY DISCREPANCIES REPORTED IMMEDIATELY. STANTEC SHALL NOT BE RESPONSIBLE FOR ANY DISCREPANCIES DISCOVERED AFTER THE PASSAGE OF 30 DAYS. FOR ANY DOCUMENT RECEIVED IN ELECTRONIC FORMAT, THE RECIPIENT AGREES TO ASSUME ALL RISKS ASSOCIATED WITH THE USE OF OR FOR ANY MODIFICATIONS OR REUSE OF THE ELECTRONIC FILES OR FOR ANY OTHER ELECTRONIC FILES OR DATA TRANSFERRED. STANTEC MAKES NO EXPRESS OR IMPLIED WARRANTIES REGARDING THE ACCURACY OF THE INFORMATION CONTAINED ON ANY ELECTRONIC FILES AND SPECIFICALLY DISCLAIMS ANY IMPLIED WARRANTY OF MERCHANTABILITY OR FITNESS FOR A PARTICULAR USE OR PURPOSE. STANTEC DOES NOT WARRANT THAT THE INFORMATION CONTAINED IN THE COMPUTER OR OTHER ELECTRONIC MEDIA SHALL BE ERROR FREE.

CLIENT: CITY OF NAPLES
735 8TH STREET SOUTH
NAPLES, FL 34102

PROJECT: EAST NAPLES BAY DREDGING

TITLE: CROSS SECTIONS - CANAL M-M

Stantec
WWW.STANTEC.COM
5801 PELICAN BAY BLVD
SUITE 300
NAPLES, FL 34108
TEL: (239) 948-4040

| | |
|---|---|
| JOB NO.: | 2028113191 |
| DRAWN: | KHN |
| DESIGN: | MSS |
| CHECKED: | JRT |
| APPROVED: | MSS |
| SHEET NO. | C-283 |

100% CONSTRUCTION PLANS

User Name: rchambers
Drawing Name: \\Us0525-pyfss01\workgroup2\2028act\wt177311281\Stantec\East Naples Bay - 2019\DWG\Construction Drawings 22x34\C-203.dwg Oct 15, 2020 - 4:21pm

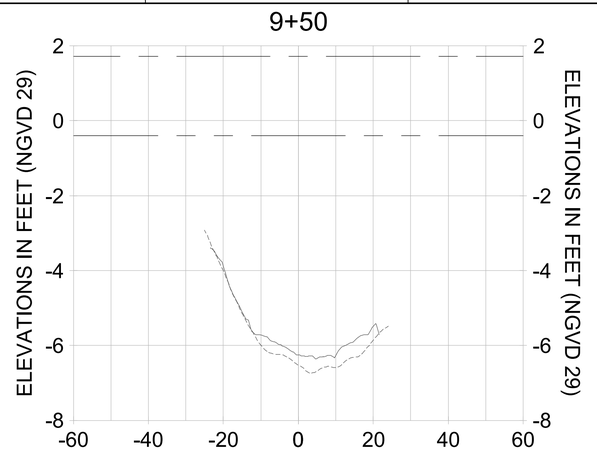


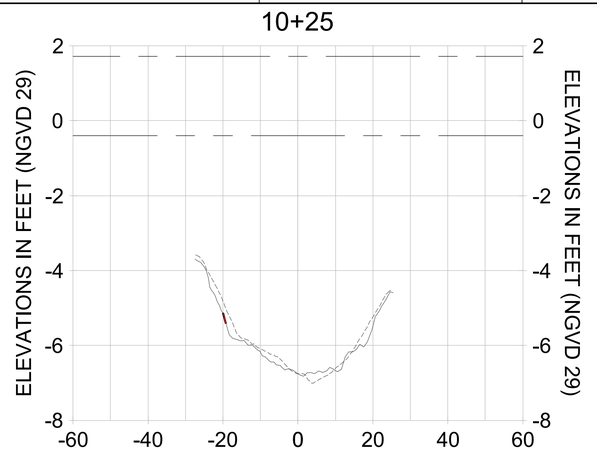


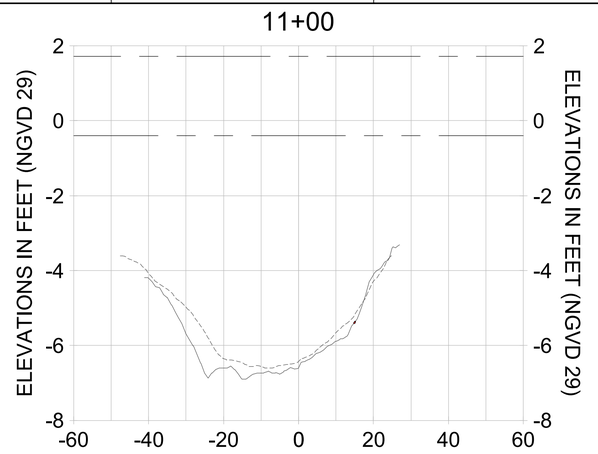


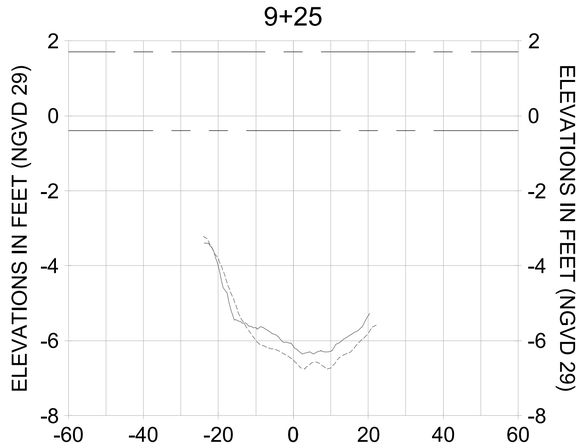


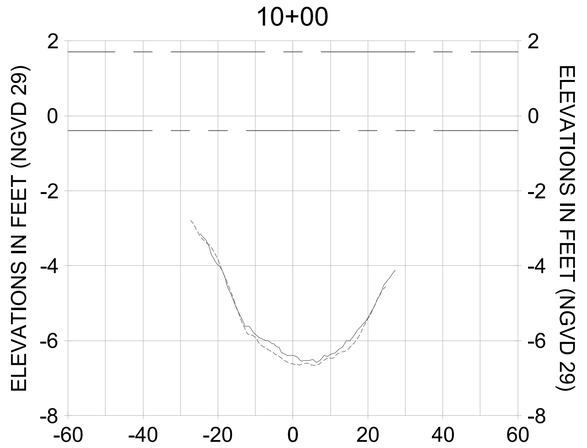


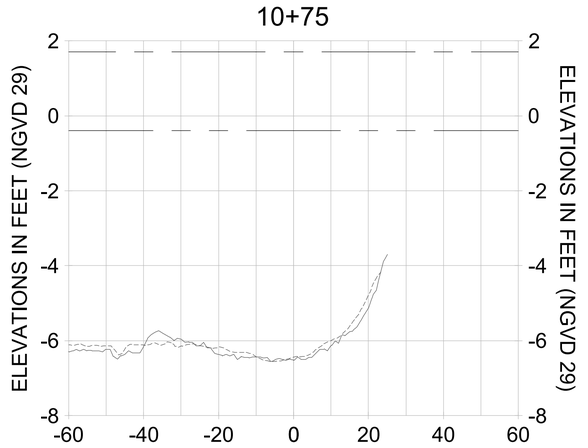


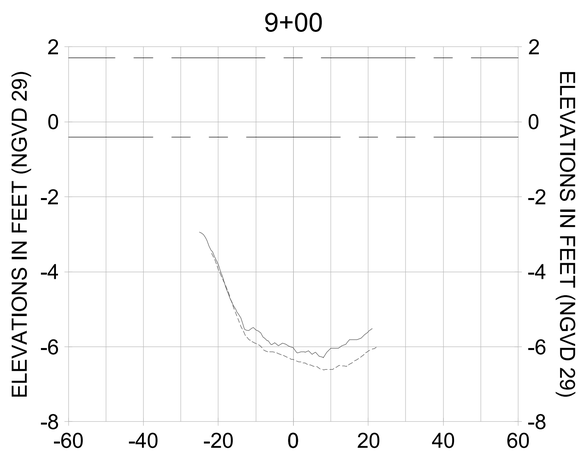


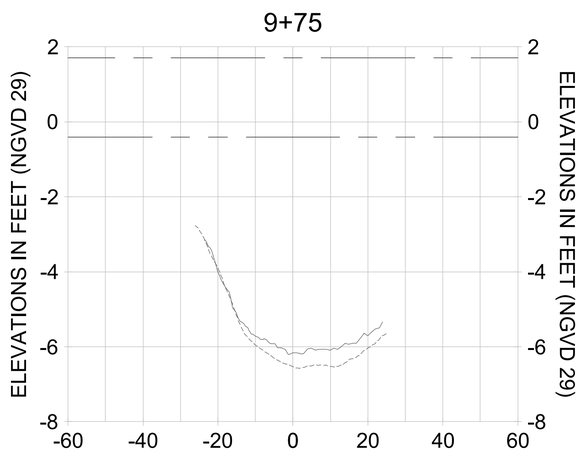


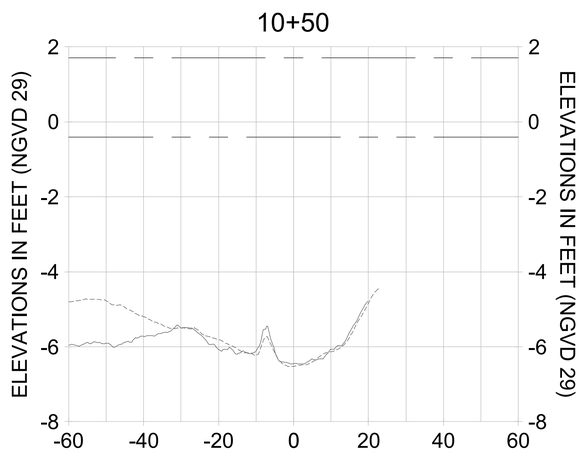


HORIZONTAL SCALE: 1" = 20'
VERTICAL SCALE: 1" = 2'

LEGEND:
- AS-BUILT SURVEY (AUGUST 2012)
- MULTI-BEAM SURVEY (AUGUST 2019)
- DREDGE TEMPLATE (-5.4' NGVD 29)
- DREDGE REMOVAL (TO -5.4' NGVD 29)
- MEAN HIGH WATER (1.71' NGVD 29)
- MEAN LOW WATER (-0.40' NGVD 29)

CITY OF NAPLES, FLORIDA — ON THE GULF

| REV | DATE | DESCRIPTION |
|---|---|---|
| 1 | | |
| 2 | | |
| 3 | | |
| 4 | | |
| 5 | | |
| 6 | | |
| 7 | | |

ORIGINAL ISSUED DATE :

ENGINEER OF RECORD:
JEFFREY R. TABAR - FL P.E. #54094

DATE:

NOTICE:
THIS DOCUMENT, IN THIS DOCUMENT WAS PREPARED BY STANTEC CONSULTING SERVICES INC. (STANTEC) FOR THE CITY OF NAPLES. ANY USE OF THIS DOCUMENT, THE INFORMATION CONTAINED IN THE DOCUMENT IS MEANT BY STANTEC TO BE CORRECT AND COMPLETE AS OF THE DATE OF THIS DOCUMENT. STANTEC MAKES NO WARRANTY, EXPRESS OR IMPLIED, AS TO THE ACCURACY OF THE INFORMATION CONTAINED IN THIS DOCUMENT. ANY USE OF OR RELIANCE ON THIS DOCUMENT BY THIRD PARTIES SHALL BE AT THEIR SOLE RISK. STANTEC ACCEPTS NO RESPONSIBILITY FOR DAMAGES, IF ANY, SUFFERED BY ANY THIRD PARTY AS A RESULT OF DECISIONS MADE OR ACTIONS TAKEN BASED ON THIS DOCUMENT. ANY USE OF THIS DOCUMENT BY THIRD PARTIES IS SUBJECT TO THE FOLLOWING RESTRICTIONS: THIS DOCUMENT MUST BE COMPARED TO THE ORIGINAL HARD COPY SIGNED AND SEALED BY THE ENGINEER. ALL ALTERATIONS TO THIS DOCUMENT WILL NOT BE MADE BY STANTEC. CHANGES TO THE POSSESSION OF STANTEC. CHANGES TO THE INFORMATION CONTAINED IN THIS DOCUMENT WILL BE MADE BY STANTEC. CHANGES TO THE INFORMATION CONTAINED IN THIS DOCUMENT WILL NOT BE MADE BY STANTEC. IN THE EVENT OF ANY DISCREPANCY BETWEEN THE ELECTRONIC FILE AND THE ORIGINAL HARD COPY SIGNED AND SEALED BY THE ENGINEER, THE HARD COPY SHALL GOVERN. STANTEC IS NOT RESPONSIBLE FOR ANY UNAUTHORIZED ALTERATIONS TO THIS ELECTRONIC FILE. ANY USE OF THIS DOCUMENT BY THIRD PARTIES IS SUBJECT TO THE FOLLOWING RESTRICTIONS: THIS DOCUMENT MUST BE COMPARED TO THE ORIGINAL HARD COPY SIGNED AND SEALED BY THE ENGINEER. ALL ALTERATIONS TO THIS DOCUMENT WILL NOT BE MADE BY STANTEC. CHANGES TO THE POSSESSION OF STANTEC. CHANGES TO THE INFORMATION CONTAINED IN THIS DOCUMENT WILL NOT BE MADE BY STANTEC. IN THE EVENT OF ANY DISCREPANCY BETWEEN THE ELECTRONIC FILE AND THE ORIGINAL HARD COPY SIGNED AND SEALED BY THE ENGINEER, THE HARD COPY SHALL GOVERN. STANTEC IS NOT RESPONSIBLE FOR ANY UNAUTHORIZED ALTERATIONS TO THIS ELECTRONIC FILE. ANY USE OF THIS DOCUMENT BY THIRD PARTIES IS SUBJECT TO THE FOLLOWING RESTRICTIONS: THIS DOCUMENT MUST BE COMPARED TO THE ORIGINAL HARD COPY SIGNED AND SEALED BY THE ENGINEER. ALL ALTERATIONS TO THIS DOCUMENT WILL NOT BE MADE BY STANTEC. CHANGES TO THE POSSESSION OF STANTEC. CHANGES TO THE INFORMATION CONTAINED IN THIS DOCUMENT WILL NOT BE MADE BY STANTEC. IN THE EVENT OF ANY DISCREPANCY BETWEEN THE ELECTRONIC FILE AND THE ORIGINAL HARD COPY SIGNED AND SEALED BY THE ENGINEER, THE HARD COPY SHALL GOVERN. STANTEC IS NOT RESPONSIBLE FOR ANY UNAUTHORIZED ALTERATIONS TO THIS ELECTRONIC FILE. ANY USE OF THIS DOCUMENT BY THIRD PARTIES IS SUBJECT TO THE FOLLOWING RESTRICTIONS:

CLIENT
**CITY OF NAPLES**
735 8TH STREET SOUTH
NAPLES, FL 34102

PROJECT
**EAST NAPLES BAY DREDGING**

TITLE
**CROSS SECTIONS - CANAL M-M**

Stantec
5801 PELICAN BAY BLVD
SUITE 300
NAPLES, FL 34108
TEL: (239) 948-4040
WWW.STANTEC.COM

| | |
|---|---|
| JOB NO.: | 2028113191 |
| DRAWN: | KHN |
| DESIGN: | MSS |
| CHECKED: | JRT |
| APPROVED: | MSS |
| SHEET NO. | C-284 |

**100% CONSTRUCTION PLANS**

User Name: rchambers
Drawing Name: \\Us0525-pyfss01\workgroup2025\active\177311281\Stantec\East Naples Bay - 2019\DWG\Construction Drawings 22x34\C-203.dwg Oct 15, 2020 - 4:21pm

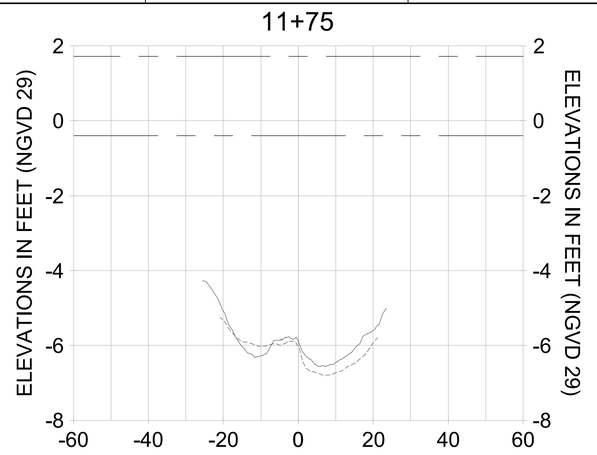


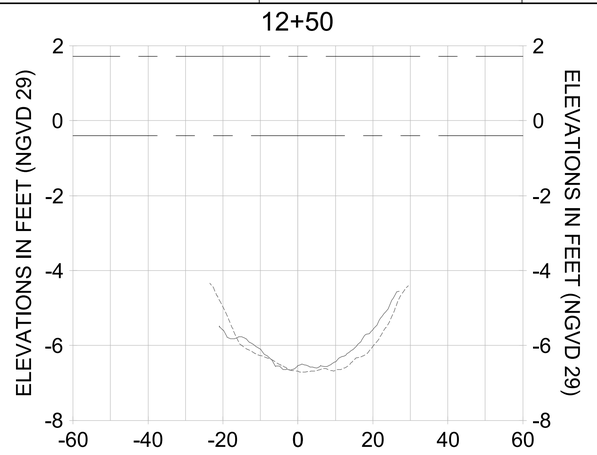


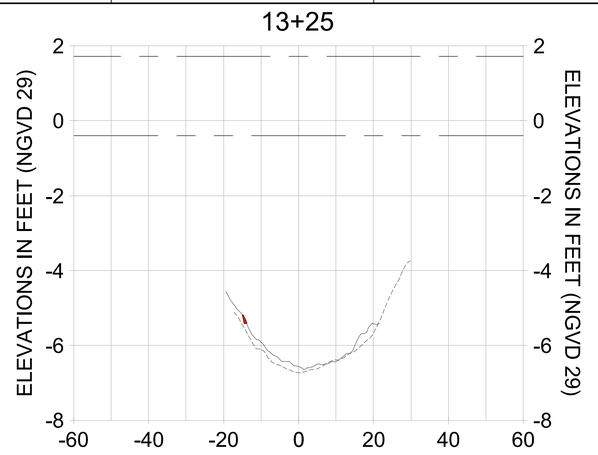


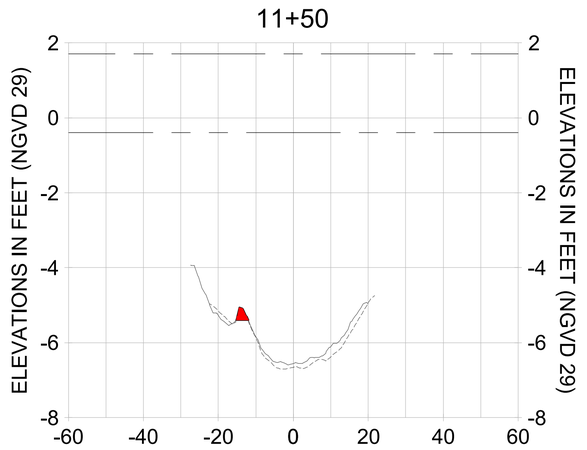


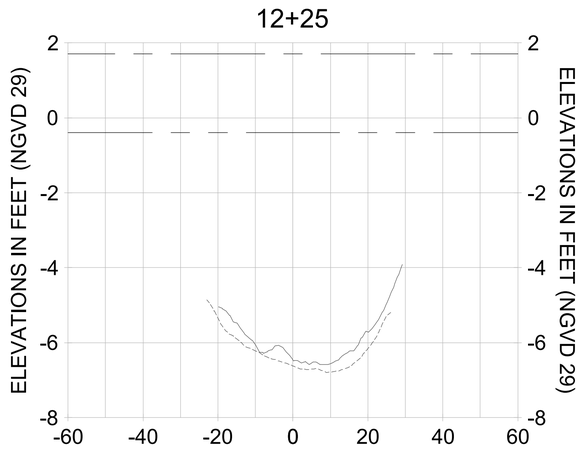


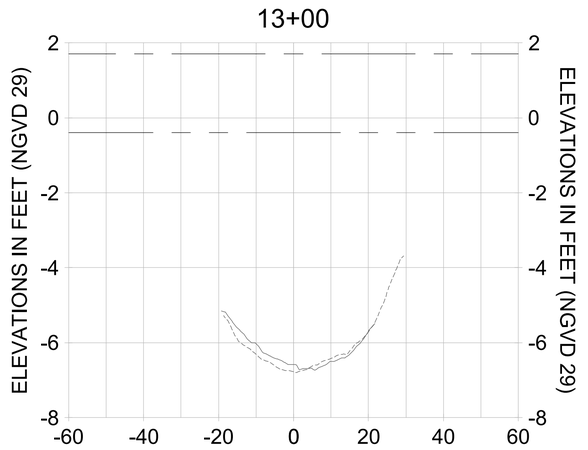


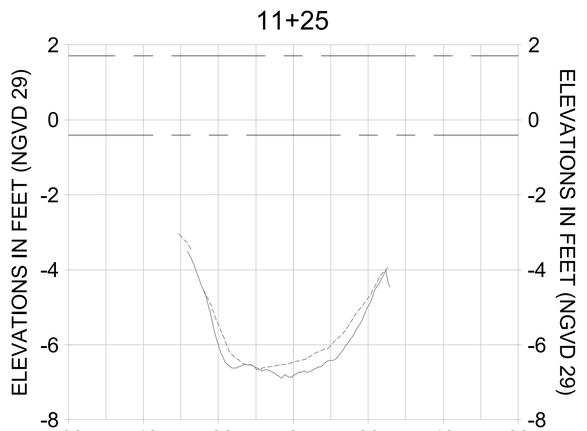


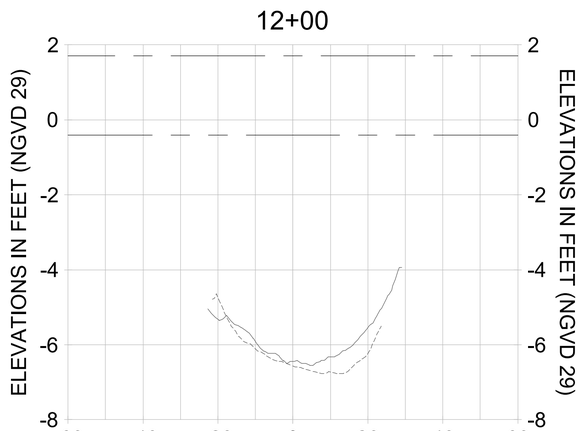


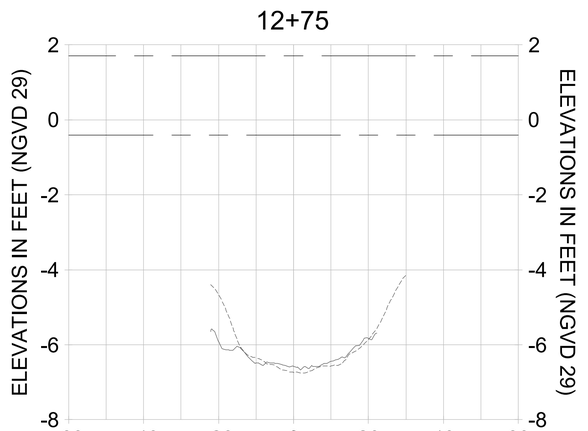


HORIZONTAL SCALE: 1" = 20'
VERTICAL SCALE: 1" = 2'

LEGEND:
- AS-BUILT SURVEY (AUGUST 2012)
- MULTI-BEAM SURVEY (AUGUST 2019)
- DREDGE TEMPLATE (-5.4' NGVD 29)
- DREDGE REMOVAL (TO -5.4' NGVD 29)
- MEAN HIGH WATER (1.71' NGVD 29)
- MEAN LOW WATER (-0.40' NGVD 29)

CITY OF NAPLES, FLORIDA — ON THE GULF

| REV | DATE | DESCRIPTION |
|---|---|---|
| 1 | | |
| 2 | | |
| 3 | | |
| 4 | | |
| 5 | | |
| 6 | | |
| 7 | | |

ORIGINAL ISSUED DATE :

ENGINEER OF RECORD:
JEFFREY R. TABAR - FL P.E. #54094

DATE:

NOTICE:
THIS INFORMATION IN THIS DOCUMENT WAS PREPARED BY STANTEC CONSULTING SERVICES INC. (STANTEC) FOR USE BY THE CLIENT TO ASSIST THE CLIENT WITH INTERNAL DECISION-MAKING. THE ACCURACY OF THE INFORMATION CONTAINED IN THIS DOCUMENT WILL NOT BE MAINTAINED BY STANTEC. CHANGES OR ALTERATIONS TO THIS DOCUMENT MAY BE MADE BY OTHERS WITHOUT THE KNOWLEDGE OR CONSENT OF STANTEC. IN THE EVENT THAT CHANGES OR ALTERATIONS ARE MADE TO THIS DOCUMENT BY ANYONE OTHER THAN STANTEC, STANTEC DISCLAIMS ANY RESPONSIBILITY FOR THE CONTENT OF THE DOCUMENT AND ANY CONSEQUENCES ARISING FROM CONSTRUCTION BASED ON THE DOCUMENT. UNDER NO CIRCUMSTANCES SHALL TRANSFER OF THIS DOCUMENT BE DEEMED A SALE BY STANTEC, AND STANTEC MAKES NO REPRESENTATION OR WARRANTY AS TO THE FITNESS OF THE DOCUMENT FOR ANY PURPOSE OTHER THAN THE PURPOSE FOR WHICH IT WAS PREPARED, NOR DOES TRANSFER OF THE DOCUMENT CONSTITUTE ANY REPRESENTATION OR WARRANTY AS TO THE SUITABILITY OF THE DOCUMENT OR ANY PROFESSIONAL SEAL THEREON FOR USE IN ANY JURISDICTION OR FOR ANY PURPOSE OTHER THAN THE PURPOSE FOR WHICH THE DOCUMENT WAS PREPARED. ANY USE OF THIS DOCUMENT FOR ANY PURPOSE OTHER THAN THE PURPOSE FOR WHICH IT WAS PREPARED IS AT THE SOLE RISK OF THE PERSON USING THE DOCUMENT FOR SUCH OTHER PURPOSE. STANTEC ACCEPTS NO RESPONSIBILITY FOR DAMAGES SUFFERED BY ANY PERSON USING THE DOCUMENT FOR ANY PURPOSE OTHER THAN THE PURPOSE FOR WHICH IT WAS PREPARED. THIS DOCUMENT MUST BE COMPARED TO THE ORIGINAL HARD COPY SIGNED AND SEALED BY THE AUTHOR TO VERIFY ACCURACY OF INFORMATION CONTAINED HEREIN. IF THIS DOCUMENT IS NEEDED IN ELECTRONIC MEDIA UNLESS IT IS FIRST COUNTERSIGNED BY STANTEC, STANTEC MAKES NO REPRESENTATION OR WARRANTY AS TO THE ACCURACY OF THE INFORMATION CONTAINED ON ANY ELECTRONIC MEDIA OR ANY PERSON'S USE OF OR RELIANCE ON THE INFORMATION CONTAINED ON THE ELECTRONIC MEDIA. IN ADDITION, STANTEC DISCLAIMS ALL WARRANTIES EXPRESS OR IMPLIED CONCERNING THE ACCURACY OF THE INFORMATION CONTAINED ON ANY ELECTRONIC MEDIA, INCLUDING ANY WARRANTY OF MERCHANTABILITY OR FITNESS FOR A PARTICULAR PURPOSE. ANY USE OF OR RELIANCE ON THE INFORMATION CONTAINED ON ELECTRONIC MEDIA BY ANY PERSON IS AT THAT PERSON'S SOLE RISK. BY ACCEPTING OR USING THE ELECTRONIC MEDIA, THE USER AGREES TO INDEMNIFY AND HOLD HARMLESS STANTEC FROM AND AGAINST ANY AND ALL LOSSES, LIABILITIES, CLAIMS, ACTIONS, DAMAGES AND EXPENSES ARISING OUT OF OR IN CONNECTION WITH THE USE OF THE ELECTRONIC MEDIA BY THE USER OR ANY OTHER PERSON TO WHOM THE USER GIVES ACCESS TO THE ELECTRONIC MEDIA, INCLUDING ANY CLAIMS ARISING OUT OF THE NEGLIGENCE OF STANTEC.

CLIENT: CITY OF NAPLES
735 8TH STREET SOUTH
NAPLES, FL 34102

PROJECT: EAST NAPLES BAY DREDGING

TITLE: CROSS SECTIONS - CANAL M-M

Stantec
WWW.STANTEC.COM
5801 PELICAN BAY BLVD
SUITE 300
NAPLES, FL 34108
TEL: (239) 948-4040

| | |
|---|---|
| JOB NO.: | 2028113191 |
| DRAWN: | KHN |
| DESIGN: | MSS |
| CHECKED: | JRT |
| APPROVED: | MSS |
| SHEET NO. | C-285 |

100% CONSTRUCTION PLANS

User Name: rchambers
Drawing Name: \\Us0525-pyfss01\workgroup2\2028\active\177311281\Stantec\East Naples Bay - 2019\DWG\Construction Drawings 22x34\C-203.dwg Oct 15, 2020 - 4:22pm

## 14+00

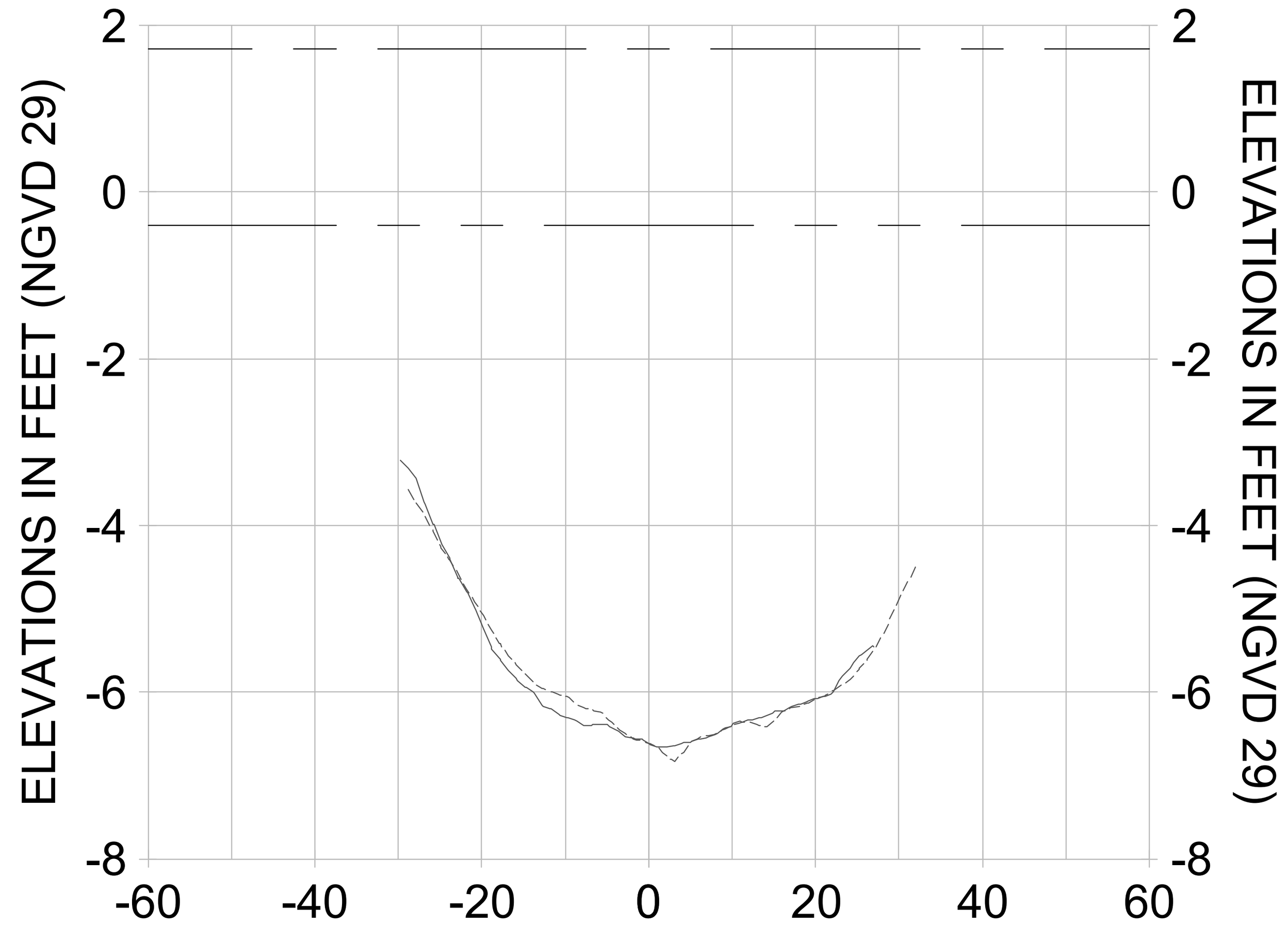


## 14+59

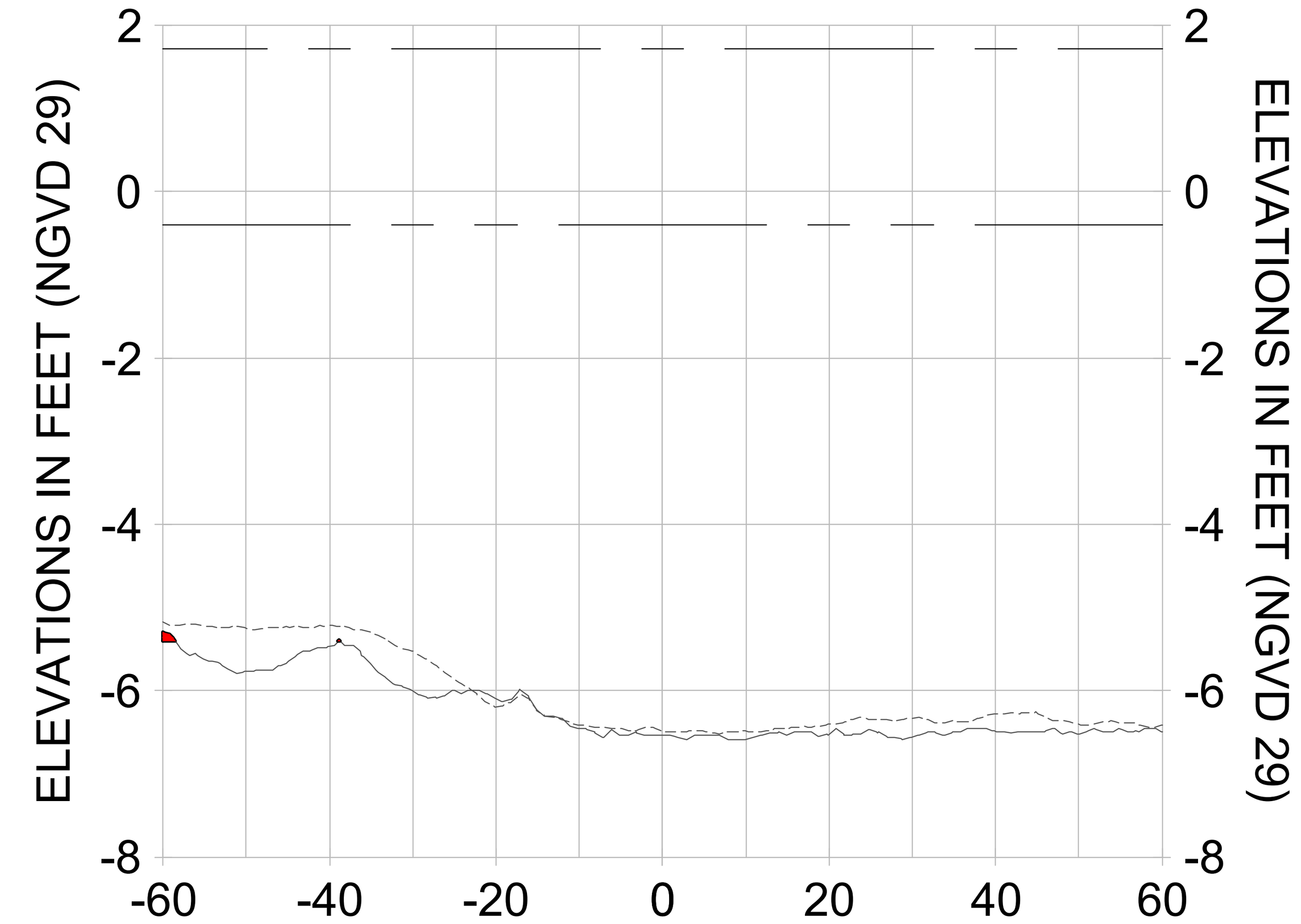


## 13+75

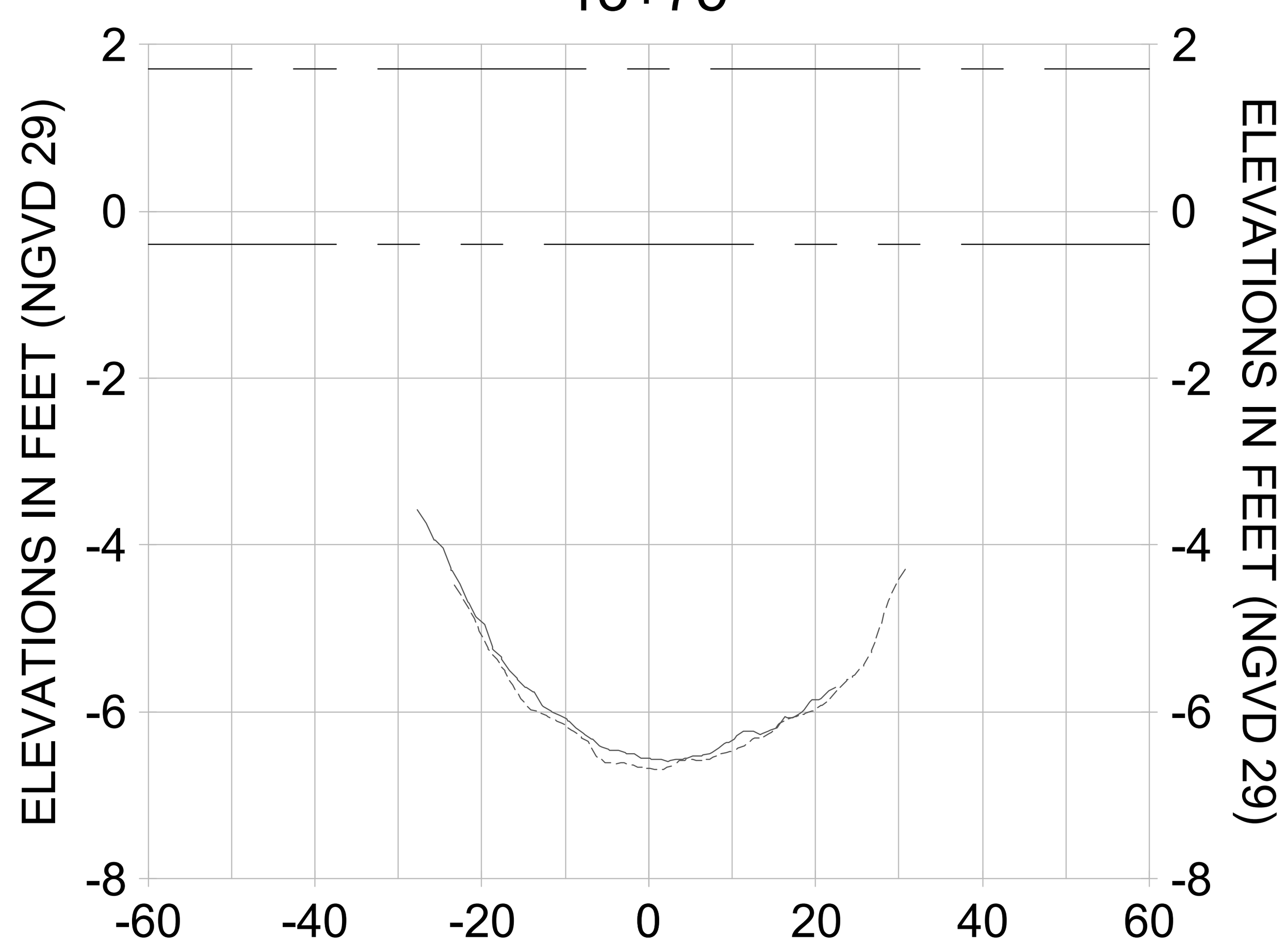


## 14+50

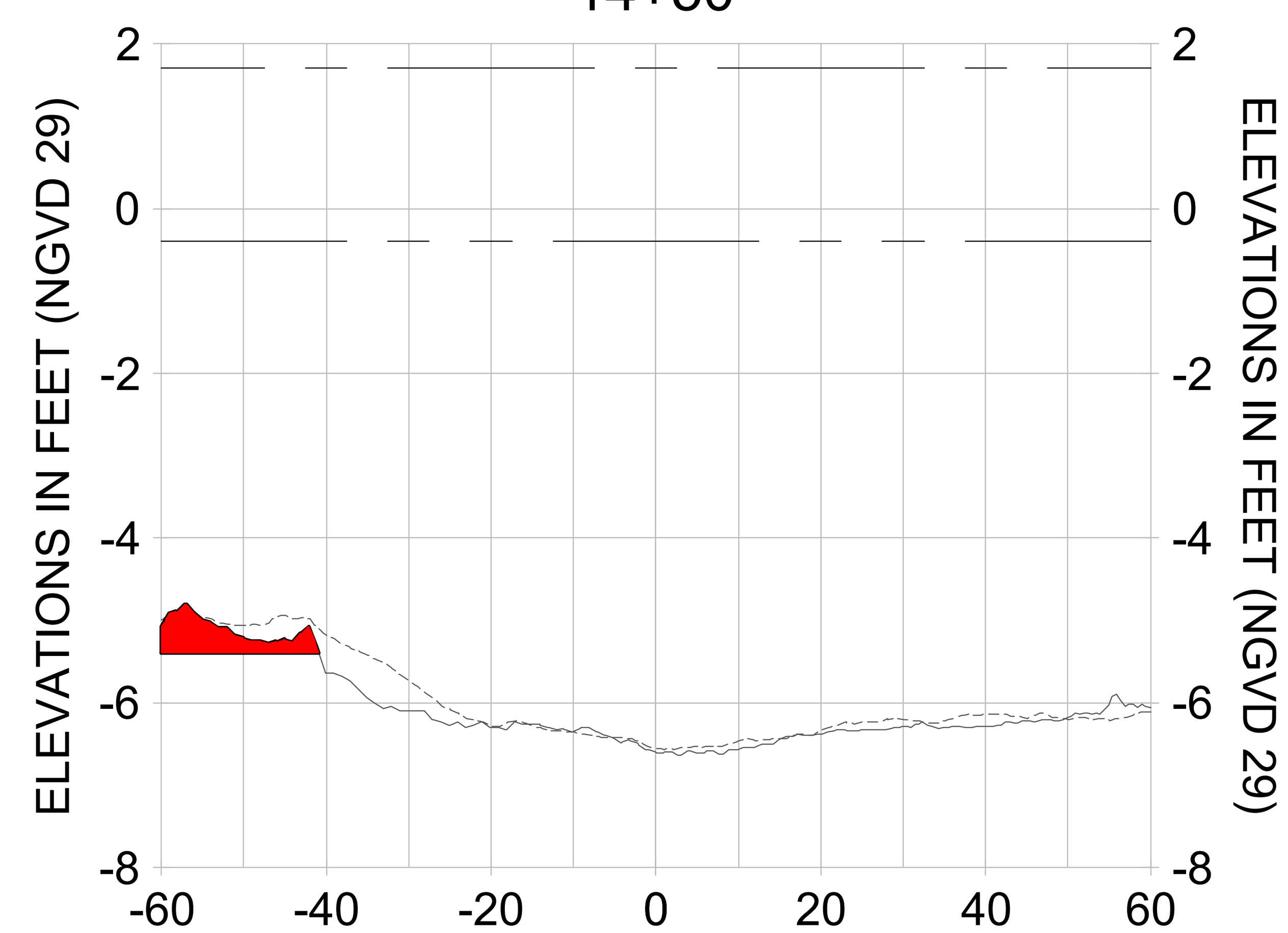


## 13+50

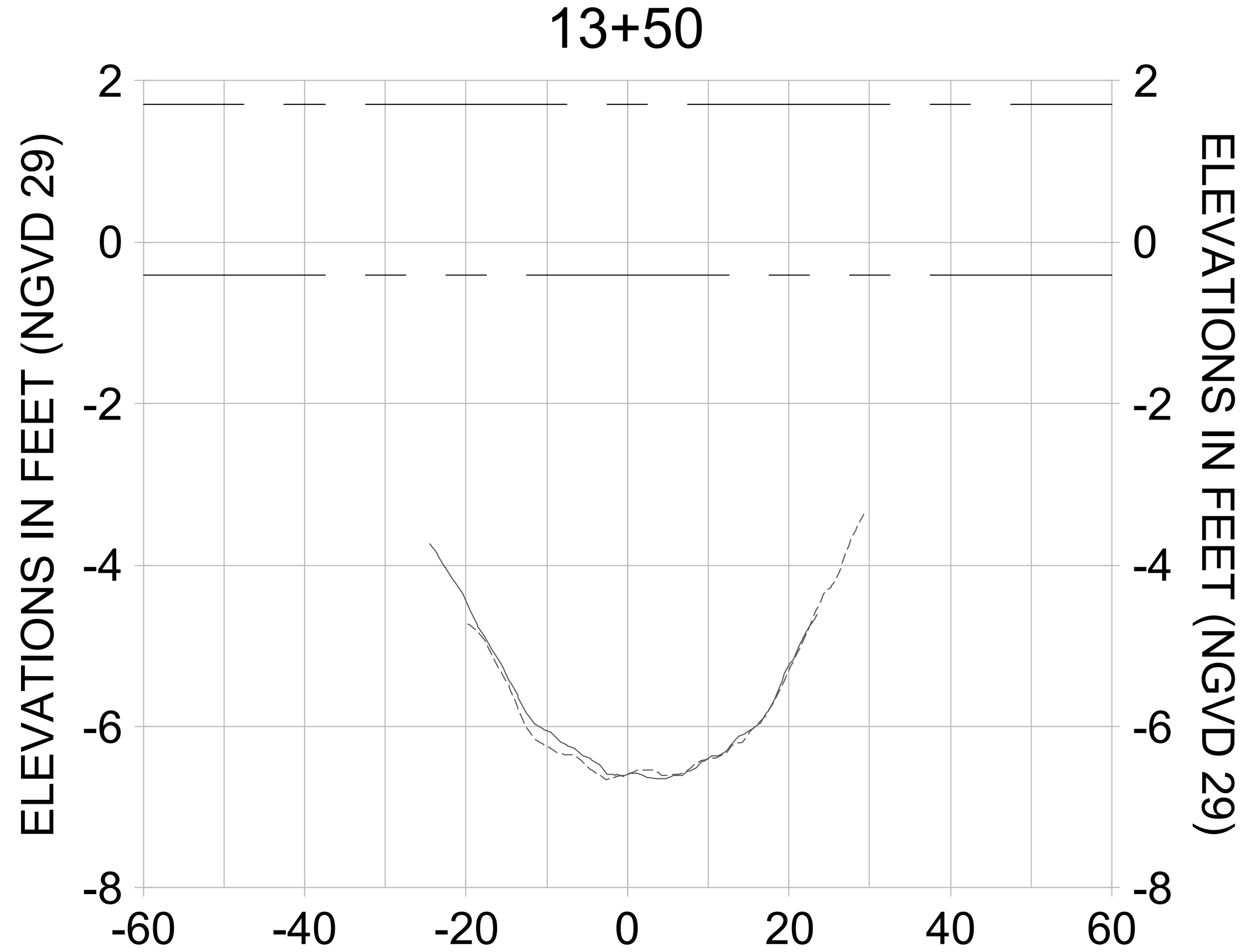


## 14+25

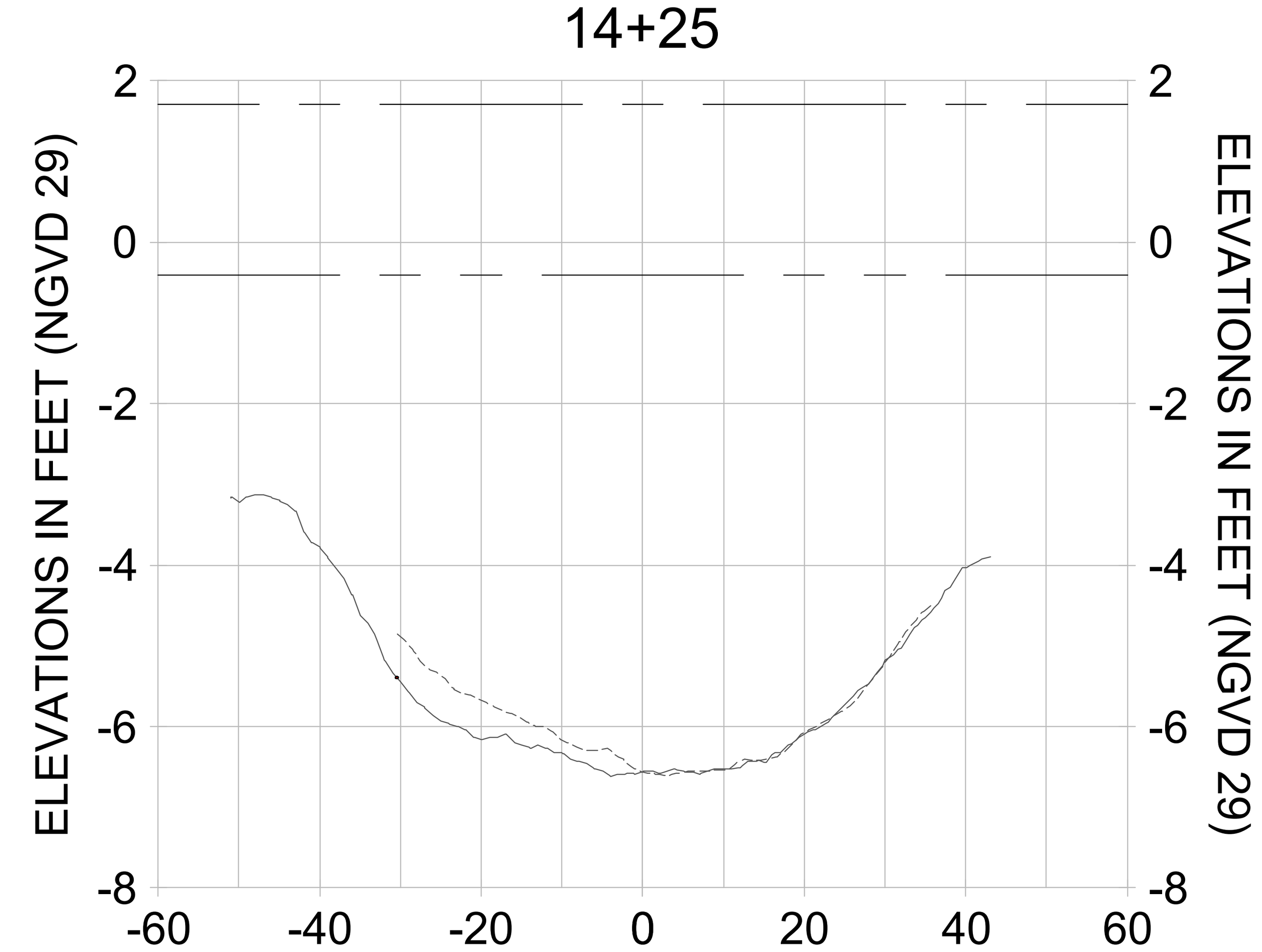


HORIZONTAL SCALE: 1" = 20'
VERTICAL SCALE: 1" = 2'

LEGEND:
- AS-BUILT SURVEY (AUGUST 2012)
- MULTI-BEAM SURVEY (AUGUST 2019)
- DREDGE TEMPLATE (-5.4' NGVD 29)
- DREDGE REMOVAL (TO -5.4' NGVD 29)
- MEAN HIGH WATER (1.71' NGVD 29)
- MEAN LOW WATER (-0.40' NGVD 29)

| REV. | BY | DATE | DESCRIPTION |
|---|---|---|---|
| 8 | | | |
| 7 | | | |
| 6 | | | |
| 5 | | | |
| 4 | | | |
| 3 | | | |
| 2 | | | |
| 1 | | | |

ORIGINAL ISSUED DATE :

ENGINEER OF RECORD:
JEFFREY R. TABAR - FL P.E. #54094

DATE:

NOTICE:
THE INFORMATION IN THIS DOCUMENT WAS PREPARED BY STANTEC. WHILE STANTEC HAS TAKEN ALL REASONABLE STEPS TO ASSURE THE ACCURACY OF THE INFORMATION CONTAINED IN THIS DOCUMENT, IT CANNOT GUARANTEE THAT CHANGES OR ALTERATIONS TO THIS DOCUMENT WILL NOT BE MADE BY PERSONS OTHER THAN STANTEC PERSONNEL AFTER THE DOCUMENT LEAVES THE POSSESSION OF STANTEC. CHANGES OR ALTERATIONS MAY BE SAFETY RELATED AND RESULT IN DAMAGE TO PROPERTY, PERSONAL INJURY OR DEATH. IF VERIFICATION OF THE INFORMATION CONTAINED IN THIS DOCUMENT IS NEEDED, CONTACT SHOULD BE MADE DIRECTLY WITH STANTEC.
THIS DOCUMENT MUST BE COMPARED TO THE ORIGINAL HARD COPY, WITH CERTIFIED RAISED SEAL, IF APPLICABLE, IN ORDER TO INSURE THE ACCURACY OF THE INFORMATION CONTAINED THEREIN AND TO FURTHER INSURE THAT NO CHANGES, ALTERATIONS OR MODIFICATIONS HAVE BEEN MADE TO THE DOCUMENT. NO RELIANCE SHOULD EVER BE MADE ON A DOCUMENTATION TRANSMITTED OR REVIEWED BY COMPUTER OR OTHER ELECTRONIC MEANS UNLESS IT IS FIRST COMPARED TO THE ORIGINAL. STANTEC MAKES NO WARRANTIES, EXPRESS OR IMPLIED, CONCERNING THE ACCURACY OF THE INFORMATION CONTAINED IN ANY DOCUMENT TRANSMITTED OR REVIEWED BY COMPUTER OR OTHER ELECTRONIC MEANS.

CLIENT
**CITY OF NAPLES**
735 8TH STREET SOUTH
NAPLES, FL 34102

PROJECT
**EAST NAPLES BAY DREDGING**

TITLE
**CROSS SECTIONS - CANAL M-M**

Stantec
WWW.STANTEC.COM
5801 PELICAN BAY BLVD
SUITE 300
NAPLES, FL 34108
TEL. (239) 649-4040

| | |
|---|---|
| JOB NO.: | 2028113191 |
| DRAWN: | KHN |
| DESIGN: | MSS |
| CHECKED: | JRT |
| APPROVED: | MSS |
| SHEET NO. | **C-286** |

**100% CONSTRUCTION PLANS**

User Name: rchambers
Drawing Name: \\Us0525-ppfss01\workgroup\2028\active\177311281\Stantec\East Naples Bay - 2019\DWG\Construction Drawings 22x34\C-203.dwg Oct 15, 2020 - 4:22pm

0+50

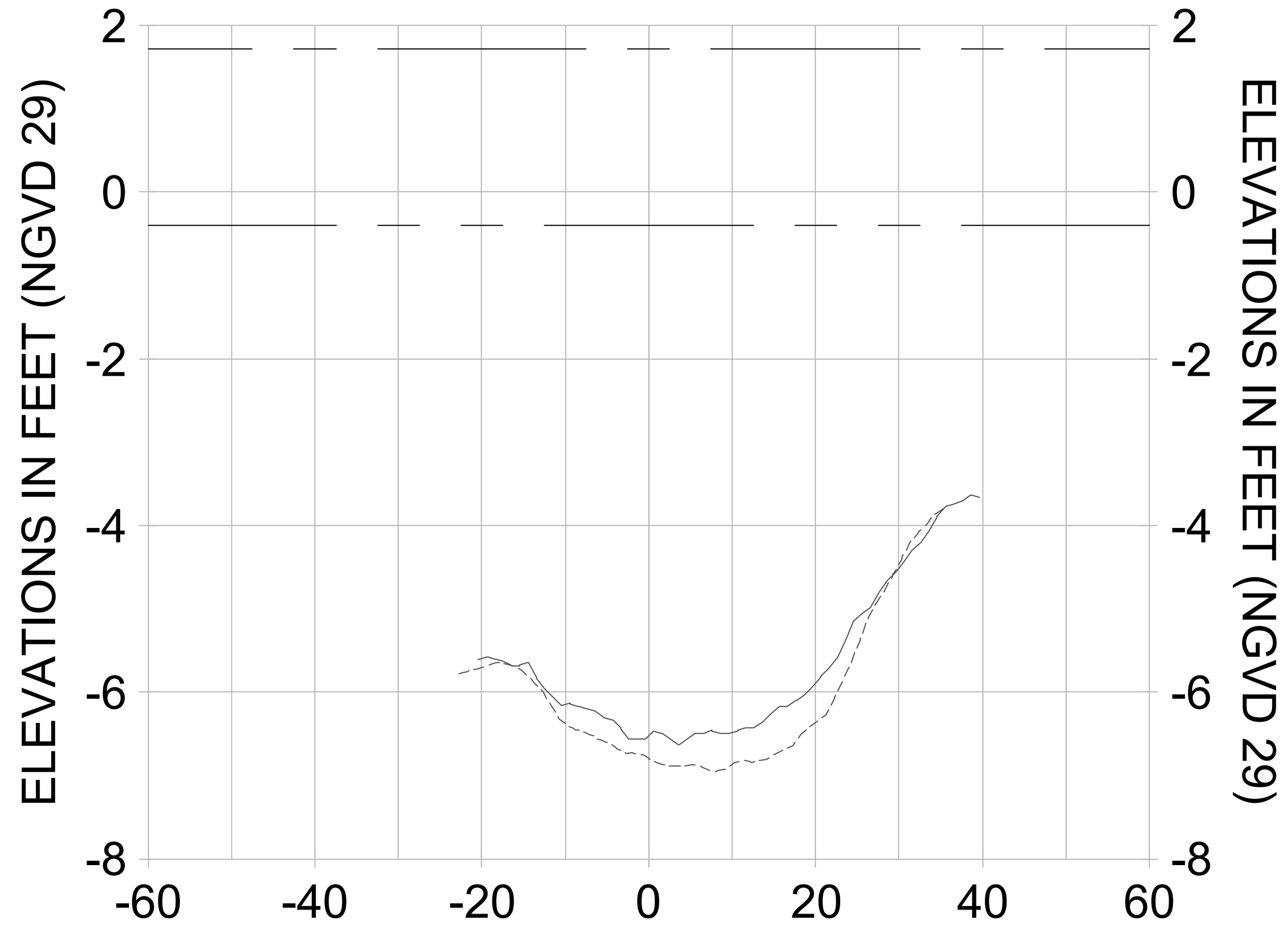


1+25

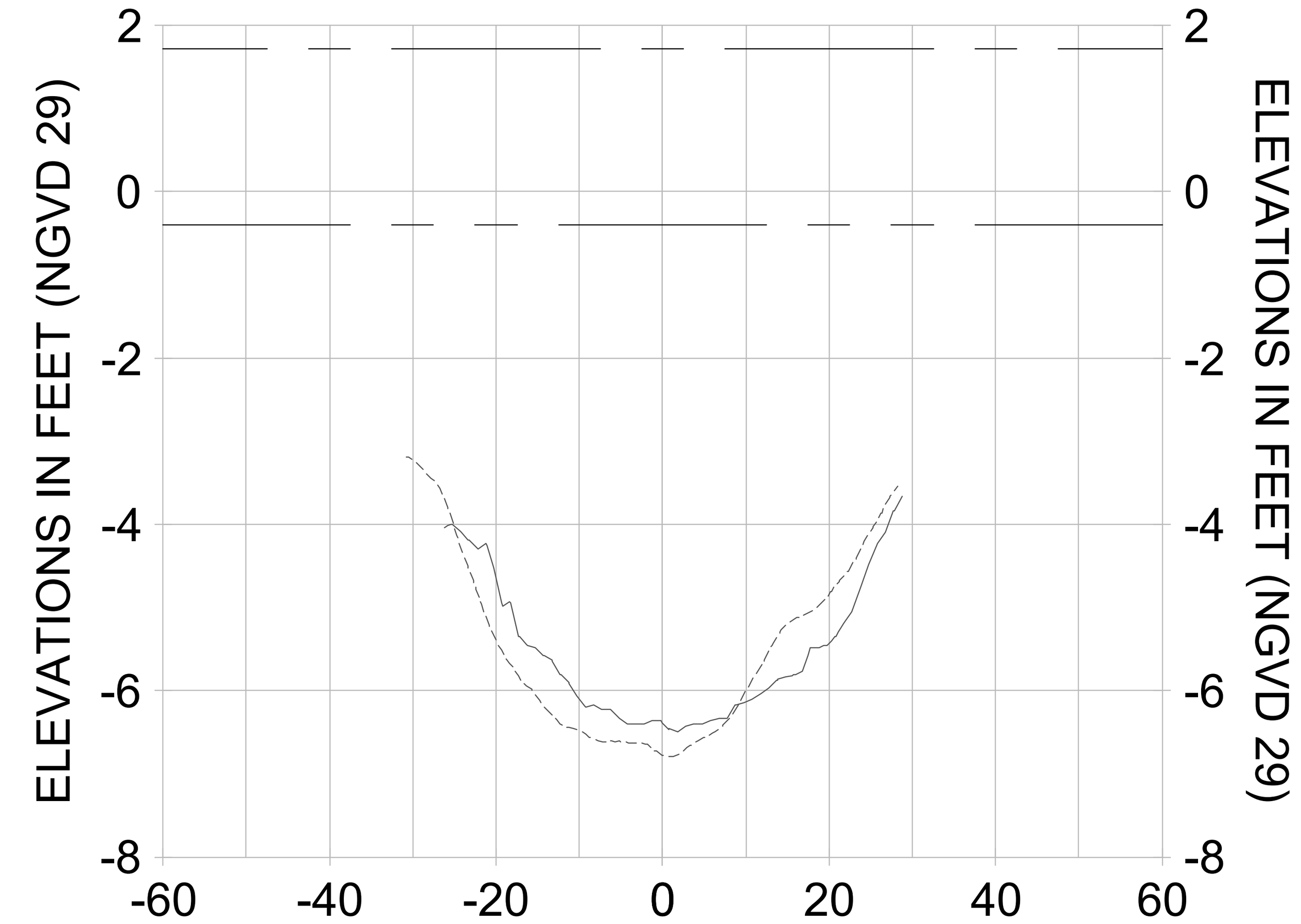


2+00

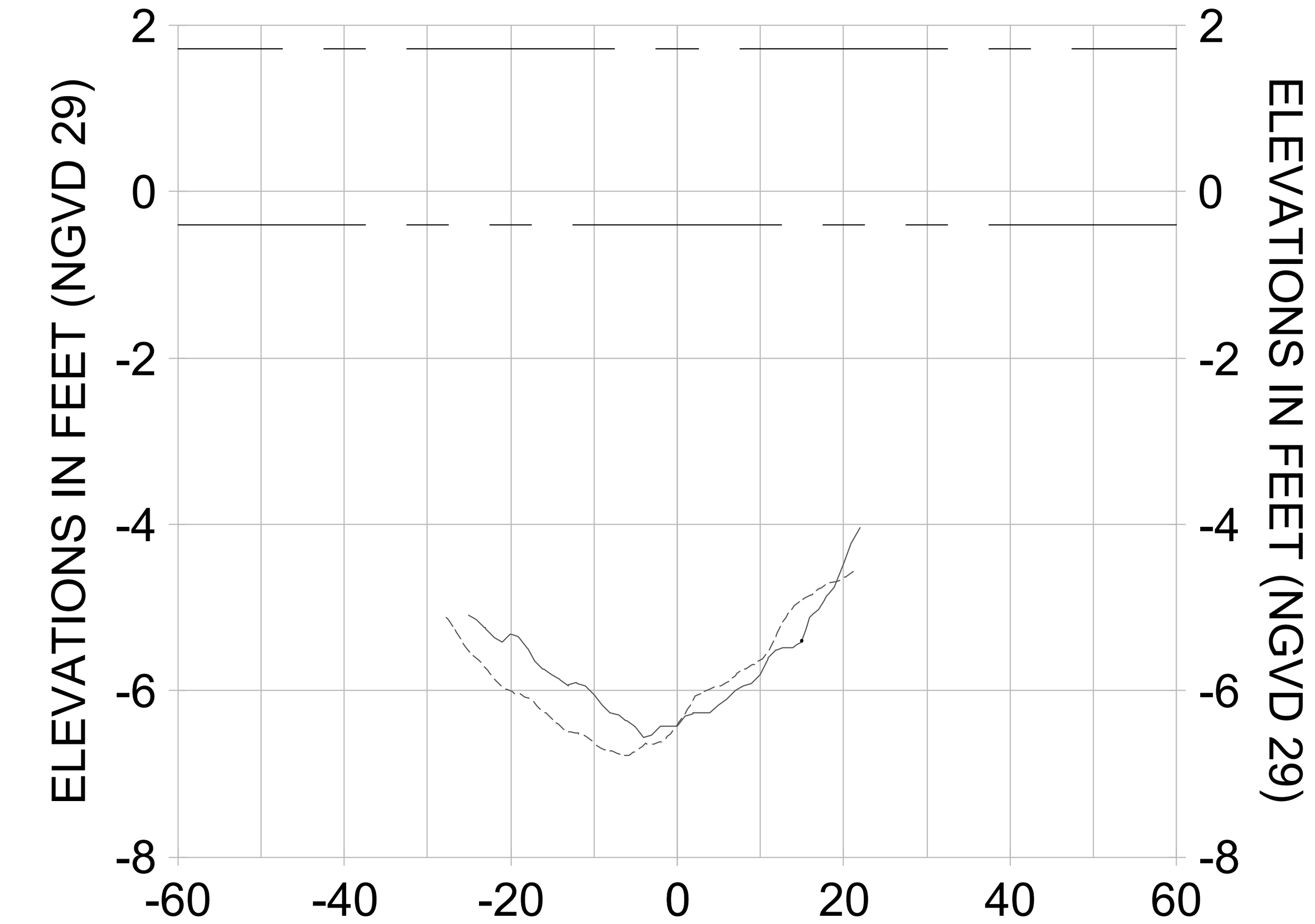


0+25

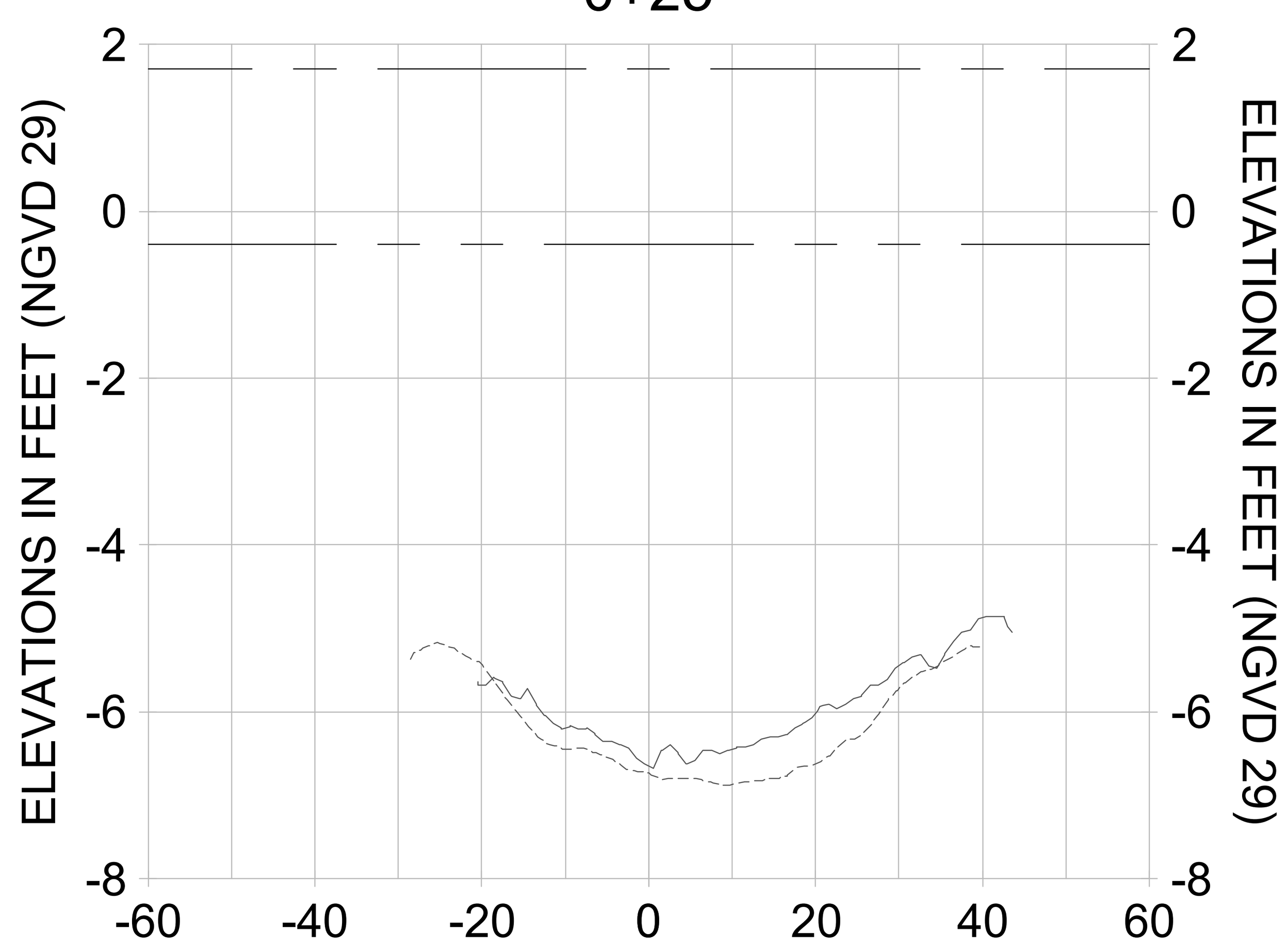


1+00

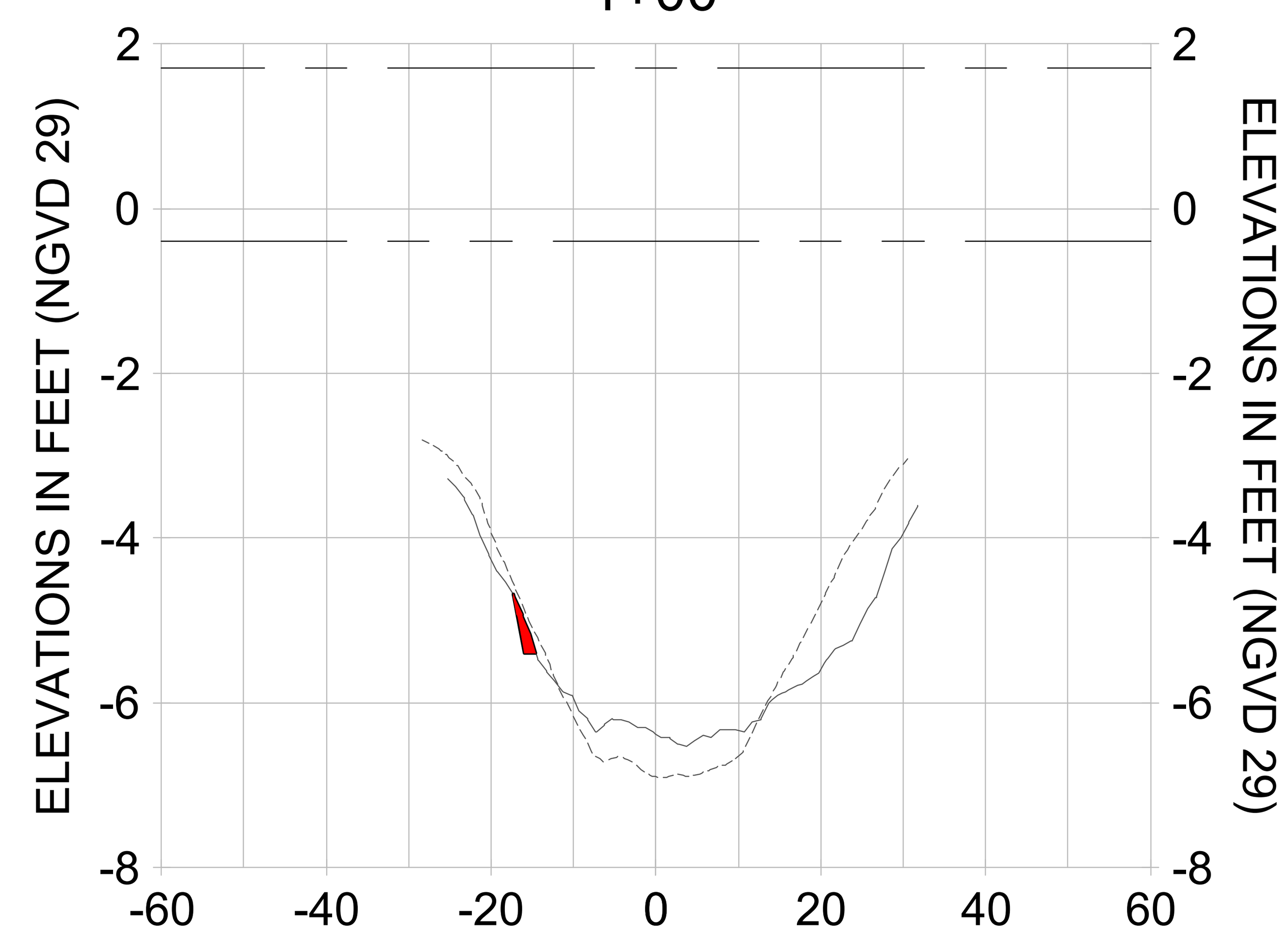


1+75

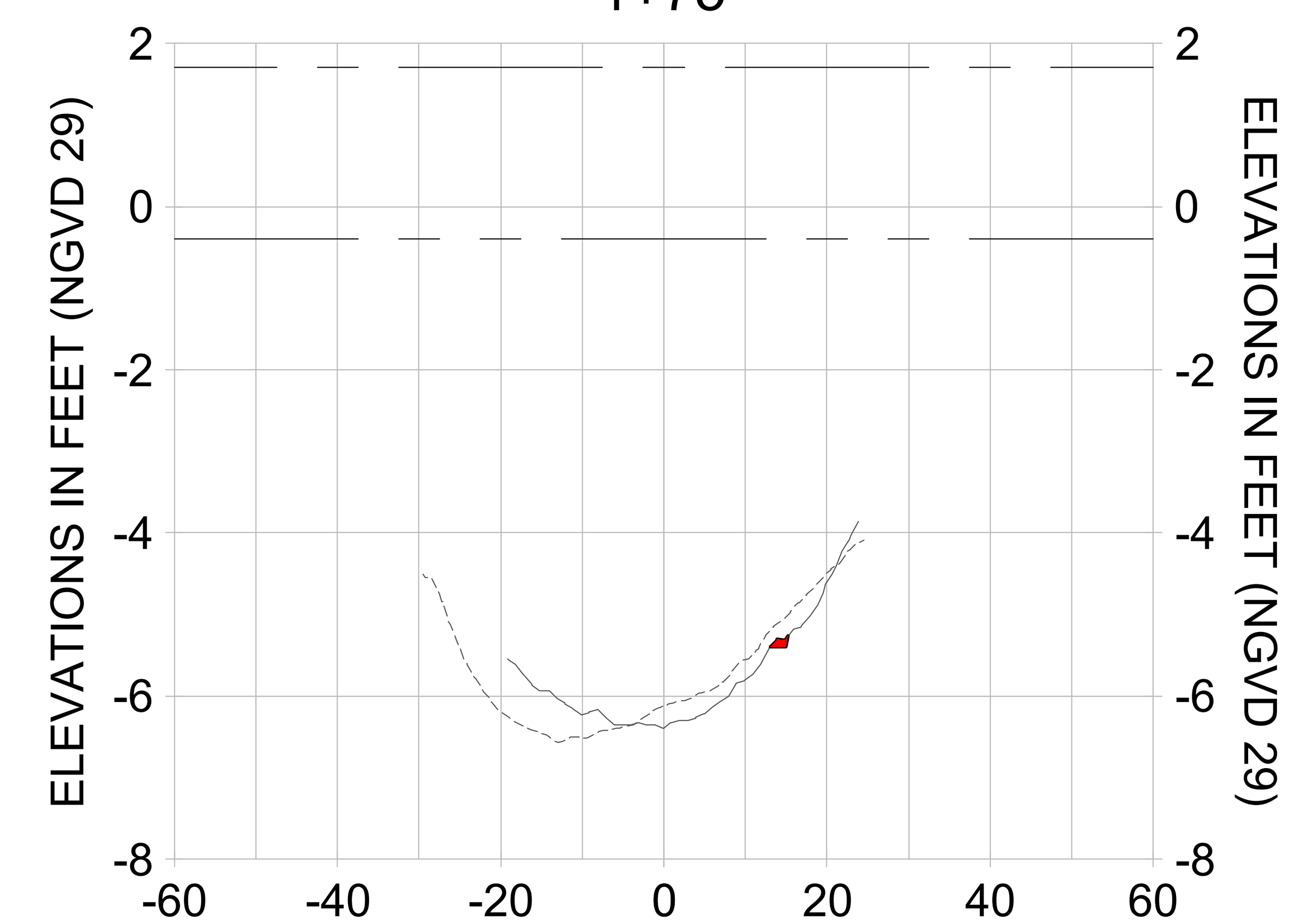


0+00

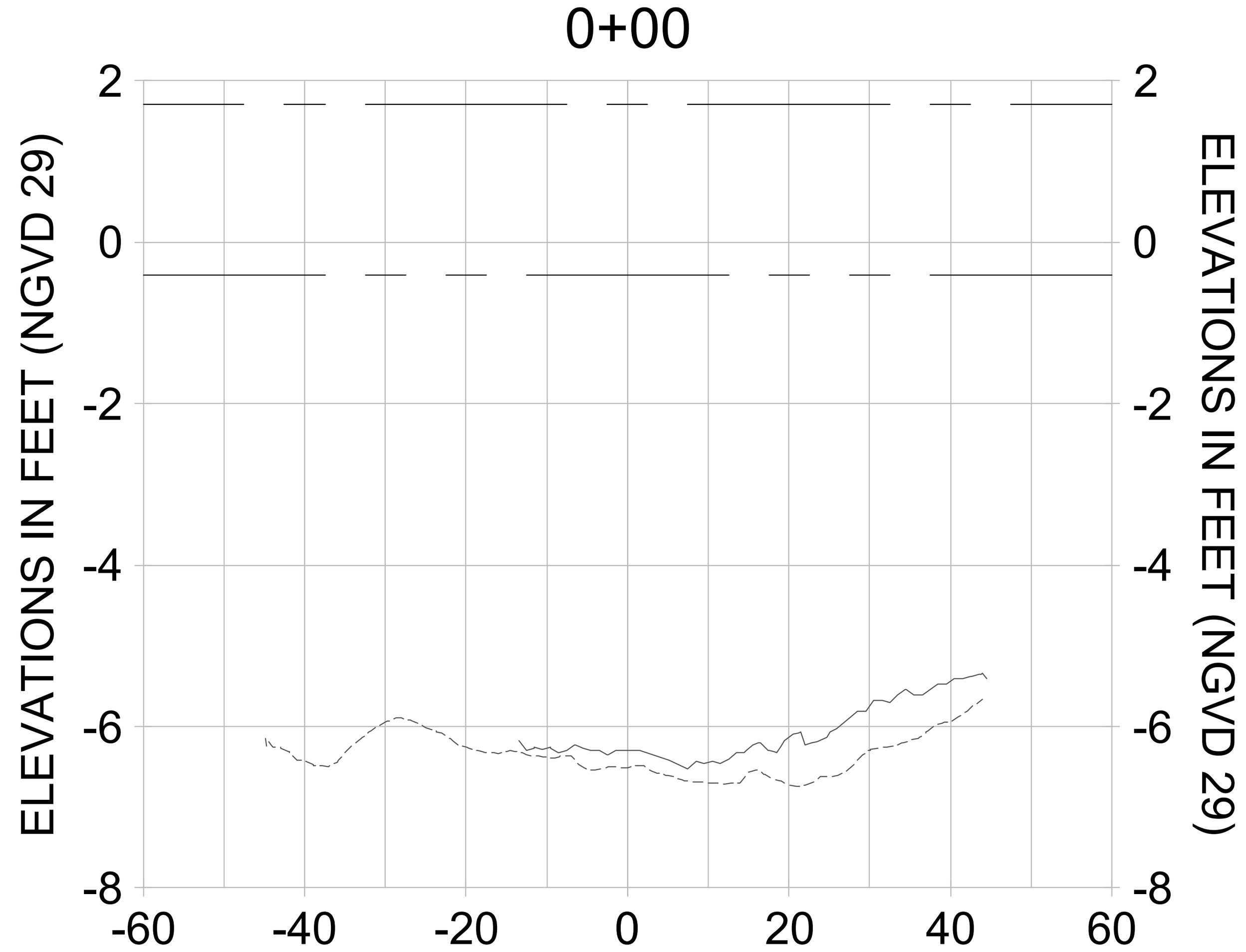


0+75

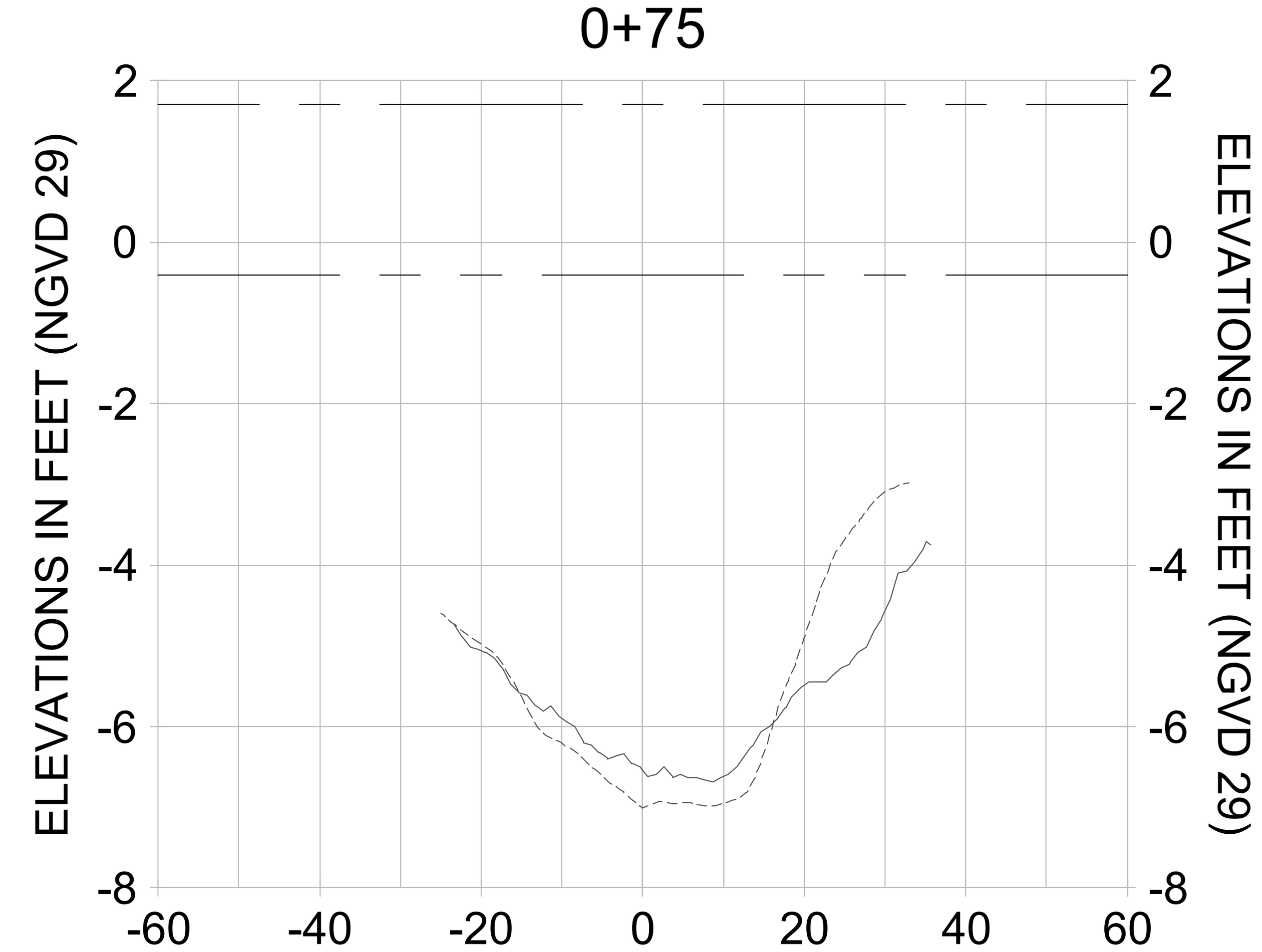


1+50

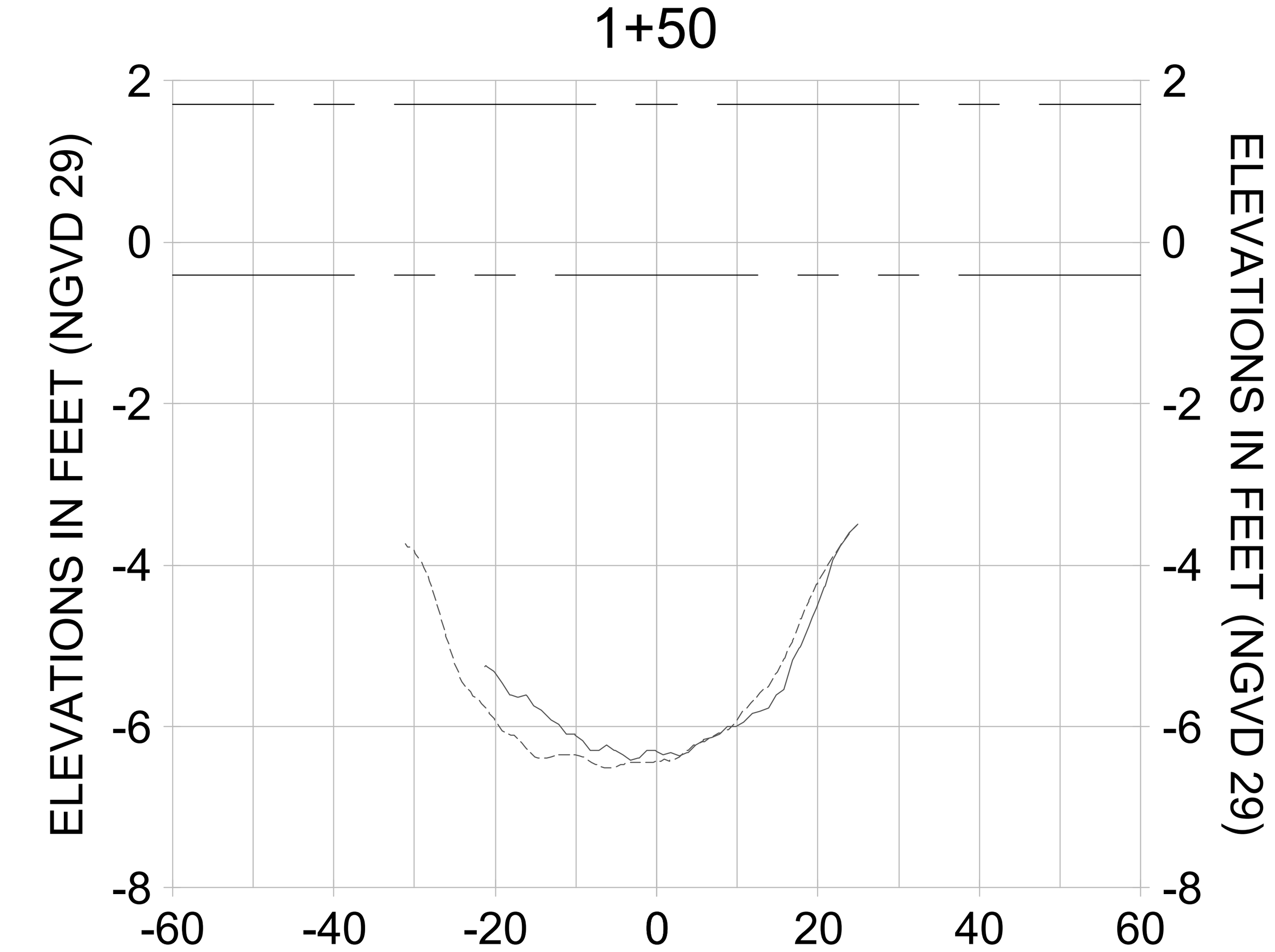


HORIZONTAL SCALE: 1" = 20'
VERTICAL SCALE: 1" = 2'

LEGEND:
- AS-BUILT SURVEY (AUGUST 2012)
- MULTI-BEAM SURVEY (AUGUST 2019)
- DREDGE TEMPLATE (-5.4' NGVD 29)
- DREDGE REMOVAL (TO -5.4' NGVD 29)
- MEAN HIGH WATER (1.71' NGVD 29)
- MEAN LOW WATER (-0.40' NGVD 29)

CITY OF NAPLES, FLORIDA — ON THE GULF

| REV. | BY | DATE | DESCRIPTION |
|---|---|---|---|
| 8 | | | |
| 7 | | | |
| 6 | | | |
| 5 | | | |
| 4 | | | |
| 3 | | | |
| 2 | | | |
| 1 | | | |

ORIGINAL ISSUED DATE :

ENGINEER OF RECORD:
JEFFREY R. TABAR - FL P.E. #54094

DATE:

NOTICE:
THE INFORMATION IN THIS DOCUMENT WAS PREPARED BY STANTEC. WHILE STANTEC HAS TAKEN ALL REASONABLE STEPS TO ASSURE THE ACCURACY OF THE INFORMATION CONTAINED IN THIS DOCUMENT, IT CANNOT GUARANTEE THAT CHANGES OR ALTERATIONS TO THIS DOCUMENT WILL NOT BE MADE BY PERSONS OTHER THAN STANTEC PERSONNEL AFTER THE DOCUMENT LEAVES THE POSSESSION OF STANTEC. CHANGES OR ALTERATIONS MAY BE SAFETY RELATED AND RESULT IN DAMAGE TO PROPERTY, PERSONAL INJURY OR DEATH. IF VERIFICATION OF THE INFORMATION CONTAINED IN THIS DOCUMENT IS NEEDED, CONTACT SHOULD BE MADE DIRECTLY WITH STANTEC.
THIS DOCUMENT MUST BE COMPARED TO THE ORIGINAL HARD COPY, WITH CERTIFIED RAISED SEAL, IF APPLICABLE, IN ORDER TO INSURE THE ACCURACY OF THE INFORMATION CONTAINED THEREIN AND TO FURTHER INSURE THAT NO CHANGES, ALTERATIONS OR MODIFICATIONS HAVE BEEN MADE TO THE DOCUMENT. NO RELIANCE SHOULD EVER BE MADE ON A DOCUMENTATION TRANSMITTED OR REVIEWED BY COMPUTER OR OTHER ELECTRONIC MEANS UNLESS IT IS FIRST COMPARED TO THE ORIGINAL. STANTEC MAKES NO WARRANTIES, EXPRESS OR IMPLIED, CONCERNING THE ACCURACY OF THE INFORMATION CONTAINED IN ANY DOCUMENT TRANSMITTED OR REVIEWED BY COMPUTER OR OTHER ELECTRONIC MEANS.

CLIENT
**CITY OF NAPLES**
735 8TH STREET SOUTH
NAPLES, FL 34102

PROJECT
**EAST NAPLES BAY DREDGING**

TITLE
**CROSS SECTIONS - CANAL L-L**

Stantec
WWW.STANTEC.COM
5801 PELICAN BAY BLVD
SUITE 300
NAPLES, FL 34108
TEL. (239) 649-4040

| | |
|---|---|
| JOB NO.: | 2028113191 |
| DRAWN: | KHN |
| DESIGN: | MSS |
| CHECKED: | JRT |
| APPROVED: | MSS |
| SHEET NO. | C-287 |

**100% CONSTRUCTION PLANS**

User Name: rchambers
Drawing Name: \\Us0525-ppfss01\workgroup\2028\active\177311281\Stantec\East Naples Bay - 2019\DWG\Construction Drawings 22x34\C-203.dwg Oct 15, 2020 - 4:22pm

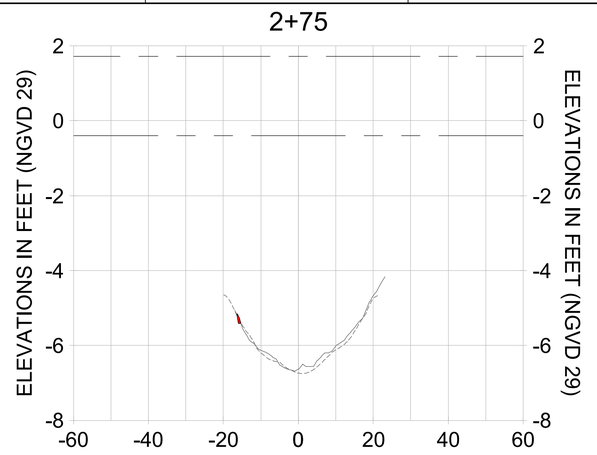


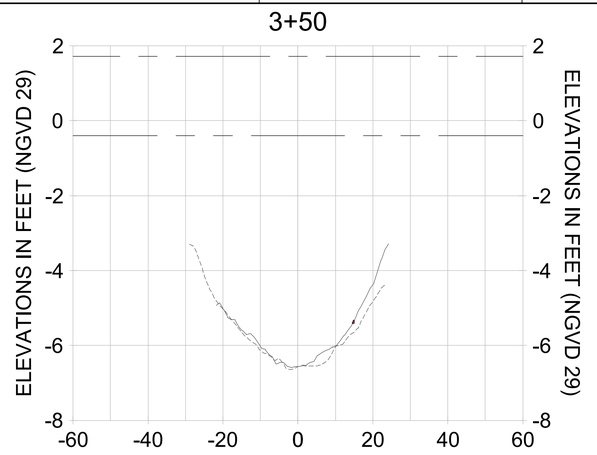


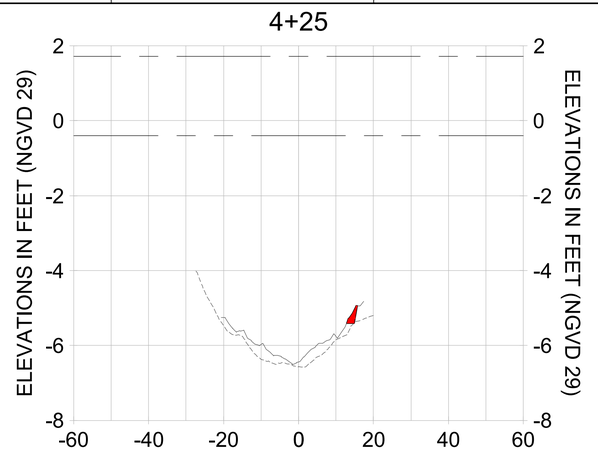


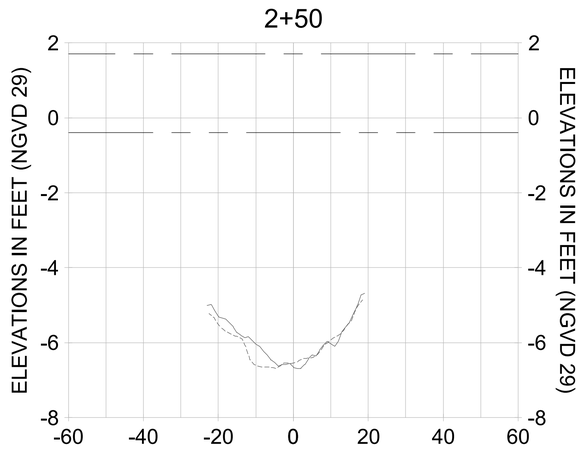


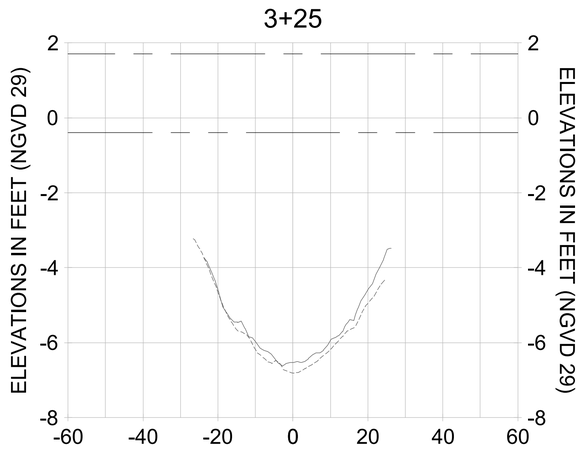


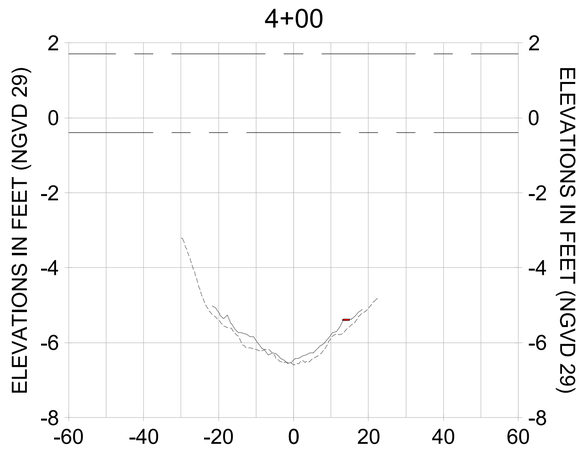


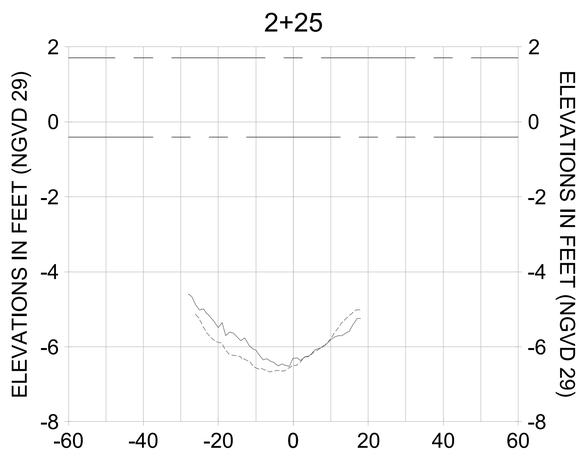


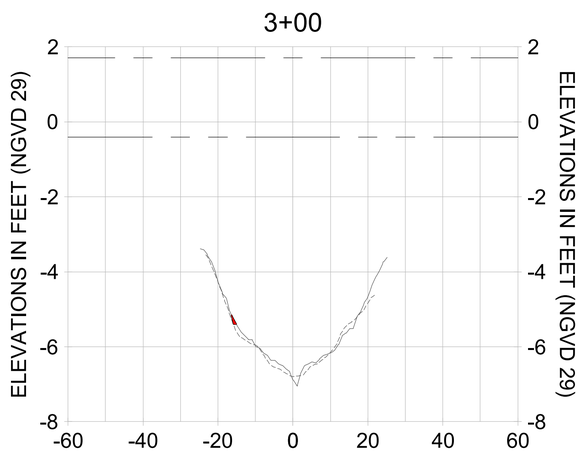


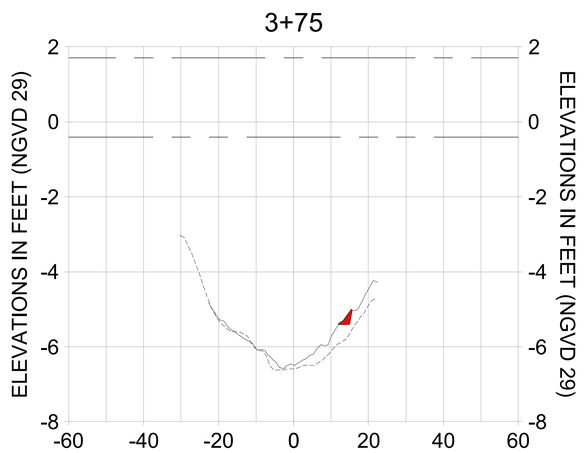


HORIZONTAL SCALE: 1" = 20'
VERTICAL SCALE: 1" = 2'

LEGEND:
- AS-BUILT SURVEY (AUGUST 2012)
- MULTI-BEAM SURVEY (AUGUST 2019)
- DREDGE TEMPLATE (-5.4' NGVD 29)
- DREDGE REMOVAL (TO -5.4' NGVD 29)
- MEAN HIGH WATER (1.71' NGVD 29)
- MEAN LOW WATER (-0.40' NGVD 29)

CITY OF NAPLES, FLORIDA — ON THE GULF

| REV | DATE | DESCRIPTION |
|---|---|---|
| 1 | | |
| 2 | | |
| 3 | | |
| 4 | | |
| 5 | | |
| 6 | | |
| 7 | | |

ORIGINAL ISSUED DATE :

ENGINEER OF RECORD:
JEFFREY R. TABAR - FL P.E. #54094

DATE:

NOTICE:
THIS DOCUMENT WAS PREPARED BY STANTEC CONSULTING SERVICES INC. (STANTEC) FOR THE CITY OF NAPLES. ANY USE OF THIS DOCUMENT OTHER THAN THE SPECIFIC PURPOSE FOR WHICH IT WAS PREPARED, OR ANY RELIANCE ON THIS DOCUMENT BY ANY THIRD PARTY, IS AT THE SOLE RISK OF THE USER OF THE DOCUMENT. STANTEC MAKES NO REPRESENTATIONS AND EXPRESSLY DISCLAIMS ANY LIABILITY TO ANY THIRD PARTY WHATSOEVER FOR ANY LOSS, DAMAGE, OR INJURY SUFFERED BY ANY THIRD PARTY AS A RESULT OF RELYING ON THIS DOCUMENT. ANY USE OF THIS DOCUMENT BY A THIRD PARTY IS THE RESPONSIBILITY OF SUCH THIRD PARTY. STANTEC ACCEPTS NO RESPONSIBILITY FOR DAMAGES SUFFERED BY ANY THIRD PARTY AS A RESULT OF DECISIONS MADE OR ACTIONS TAKEN BASED ON THIS DOCUMENT.
THIS DOCUMENT MUST BE COMPARED TO THE ORIGINAL HARD COPY SIGNED AND SEALED BY THE ENGINEER. STANTEC IS NOT RESPONSIBLE FOR ANY ALTERATIONS TO THIS DOCUMENT WHICH ARE NOT PERFORMED BY STANTEC. CHANGES TO THE INFORMATION CONTAINED IN THIS DOCUMENT WILL NOT BE MADE BY STANTEC UNTIL AUTHORIZED BY THE CLIENT OR ITS REPRESENTATIVE. THE USER OF THE DOCUMENT LEAVES THE POSSESSION OF STANTEC CHANGED INFORMATION, AND ASSUMES ALL RESPONSIBILITY FOR THE USE OF THE CHANGED INFORMATION AND FOR ANY DAMAGE TO PROPERTY, PERSONAL INJURY, OR DEATH, IF ALTERATIONS OR MODIFICATIONS HAVE BEEN MADE TO THE DOCUMENT, REUSE BY A PARTY OTHER THAN STANTEC WITHOUT THE EXPRESS WRITTEN CONSENT OF STANTEC SHALL BE AT THE USER'S SOLE RISK AND WITHOUT LIABILITY TO STANTEC. THE USER SHALL INDEMNIFY AND HOLD HARMLESS STANTEC FROM ALL CLAIMS, DAMAGES, LOSSES AND LIABILITIES ARISING OUT OF OR RESULTING FROM THE UNAUTHORIZED REUSE OF THE DOCUMENT. IF THE DOCUMENT IS TRANSFERRED TO OTHER ELECTRONIC MEDIA UNLESS IT IS FIRST CONFIRMED BY STANTEC THAT THE DOCUMENT IS COMPATIBLE WITH THE RECEIVING COMPUTER SYSTEM, STANTEC SHALL NOT BE RESPONSIBLE FOR ANY ALTERATIONS TO THE DOCUMENT THAT MAY OCCUR DURING THE TRANSFER. STANTEC MAKES NO WARRANTY, EITHER EXPRESS OR IMPLIED CONCERNING THE ACCURACY OF THE INFORMATION CONTAINED IN THIS DOCUMENT WHEN IT IS TRANSFERRED TO OTHER ELECTRONIC MEDIA UNLESS IT IS FIRST CONFIRMED BY STANTEC THAT THE DOCUMENT IS COMPATIBLE WITH THE RECEIVING COMPUTER OR OTHER ELECTRONIC MEDIA.

CLIENT: CITY OF NAPLES
735 8TH STREET SOUTH
NAPLES, FL 34102

PROJECT: EAST NAPLES BAY DREDGING

TITLE: CROSS SECTIONS - CANAL L-L

Stantec
WWW.STANTEC.COM
5801 PELICAN BAY BLVD
SUITE 300
NAPLES, FL 34108
TEL. (239) 948-4040

| | |
|---|---|
| JOB NO.: | 2028113191 |
| DRAWN: | KHN |
| DESIGN: | MSS |
| CHECKED: | JRT |
| APPROVED: | MSS |
| SHEET NO. | C-288 |

100% CONSTRUCTION PLANS

User Name: rchambers
Drawing Name: \\Us0525-pyfss01\workgroup2025\active\177311281\Stantec\East Naples Bay - 2019\DWG\Construction Drawings 22x34\C-203.dwg Oct 15, 2020 - 4:22pm

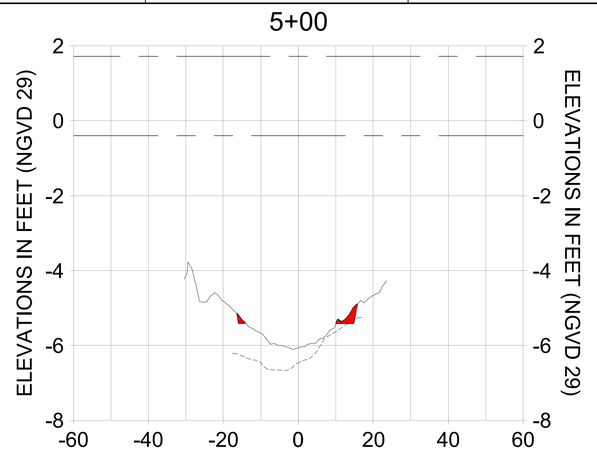


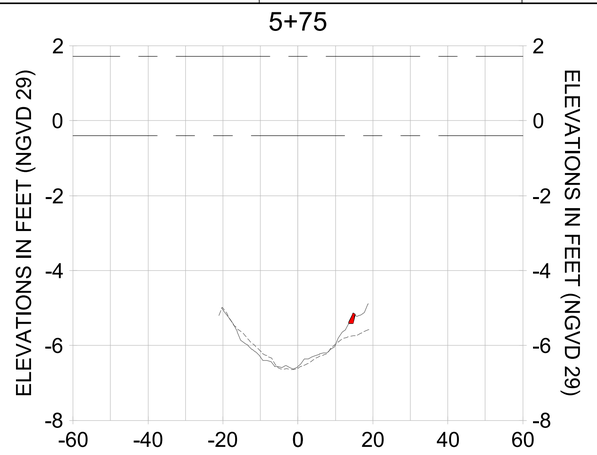


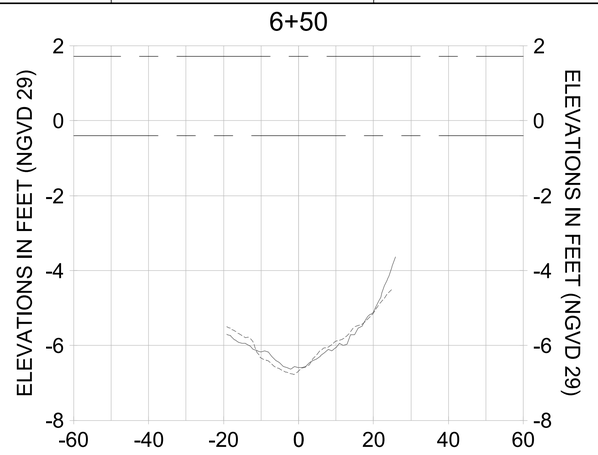


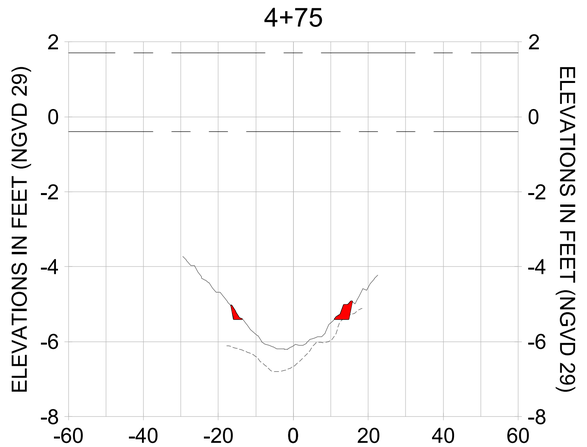


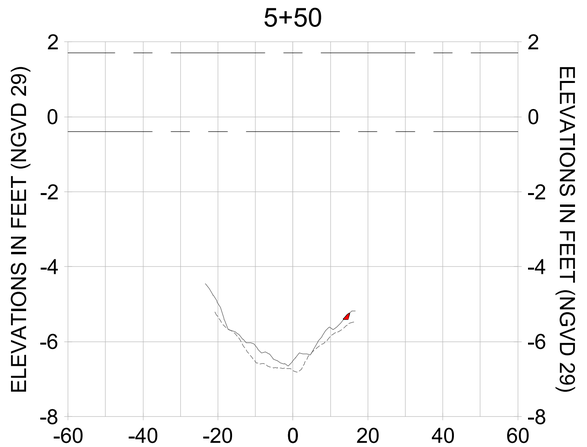


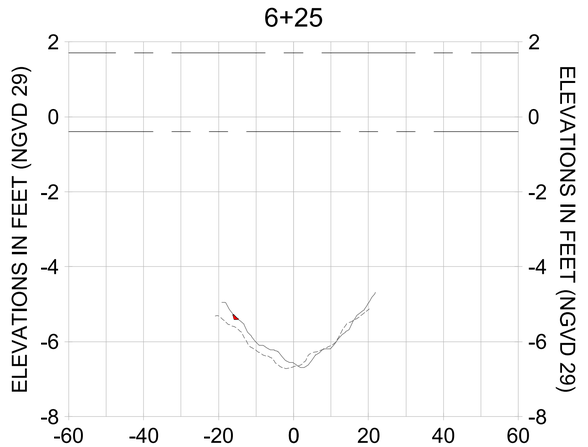


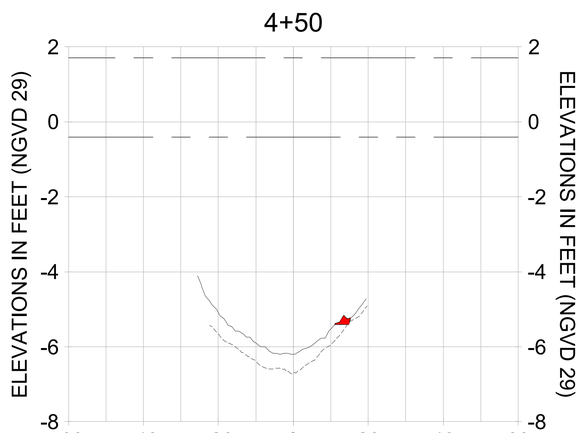


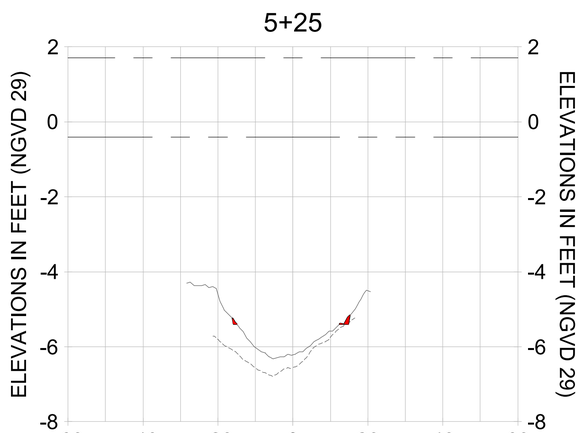


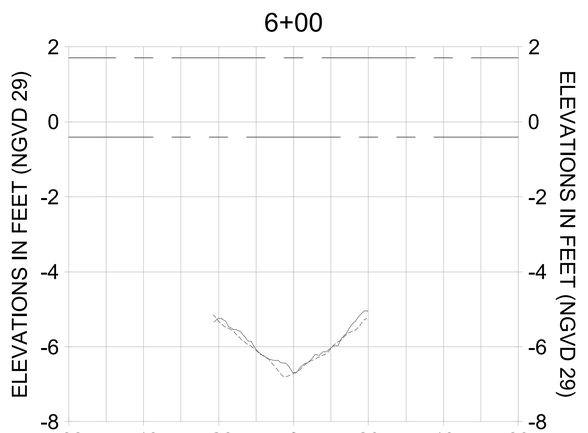


HORIZONTAL SCALE: 1" = 20'
VERTICAL SCALE: 1" = 2'

LEGEND:
- AS-BUILT SURVEY (AUGUST 2012)
- MULTI-BEAM SURVEY (AUGUST 2019)
- DREDGE TEMPLATE (-5.4' NGVD 29)
- DREDGE REMOVAL (TO -5.4' NGVD 29)
- MEAN HIGH WATER (1.71' NGVD 29)
- MEAN LOW WATER (-0.40' NGVD 29)

CITY OF NAPLES, FLORIDA — ON THE GULF

| REV | DATE | DESCRIPTION |
|---|---|---|
| 1 | | |
| 2 | | |
| 3 | | |
| 4 | | |
| 5 | | |
| 6 | | |
| 7 | | |

ORIGINAL ISSUED DATE :

ENGINEER OF RECORD:
JEFFREY R. TABAR - FL P.E. #54094

DATE:

NOTICE:
THIS INFORMATION IN THIS DOCUMENT WAS PREPARED BY STANTEC CONSULTING SERVICES INC. AND RELIANCE BY ANY PARTY TO ASSUME THE ACCURACY OF THE INFORMATION CONTAINED IN THIS DOCUMENT WILL NOT BE MADE BY STANTEC. CHANGES OR ALTERATIONS TO THIS DOCUMENT WILL NOT BE MADE BY STANTEC. CHANGES OR ALTERATIONS TO THIS DOCUMENT MAY CAUSE DAMAGE TO PROPERTY, PERSONAL INJURY OR DEATH. IF THIS DOCUMENT LEAVES THE POSSESSION OF STANTEC, CHANGES OR ALTERATIONS HAVE BEEN MADE TO THE INFORMATION CONTAINED IN THIS DOCUMENT WITHOUT THE KNOWLEDGE AND CONSENT OF STANTEC, CHANGES OR ALTERATIONS HAVE BEEN MADE TO THE INFORMATION CONTAINED IN THIS DOCUMENT BY YOU OR BY PERSONS OTHER THAN STANTEC, YOU ARE RESPONSIBLE FOR ANY DAMAGE THAT MAY RESULT. IF THIS DOCUMENT IS IN DIGITAL FORMAT AND CHANGES OR ALTERATIONS OR MODIFICATIONS HAVE BEEN MADE TO THE DOCUMENT, YOU MAY REQUEST FROM STANTEC A COPY OF THE ORIGINAL DOCUMENT. YOU AGREE TO REMOVE STANTEC'S SEAL FROM ANY DOCUMENT WHICH HAS BEEN ALTERED BY YOU OR PERSONS OTHER THAN STANTEC. USE OF ANY ELECTRONIC MEDIA SHALL BE AT YOUR SOLE RISK. YOU ACKNOWLEDGE THAT ELECTRONIC MEDIA MAY CONTAIN VIRUSES AND THAT IT IS YOUR RESPONSIBILITY TO TAKE APPROPRIATE PRECAUTIONS TO PROTECT YOUR COMPUTER OR OTHER ELECTRONIC MEDIA SHALL BE AT YOUR SOLE RISK. YOU ACKNOWLEDGE THAT ELECTRONIC MEDIA MAY CONTAIN VIRUSES AND THAT IT IS YOUR RESPONSIBILITY TO TAKE APPROPRIATE PRECAUTIONS TO PROTECT YOUR COMPUTER OR OTHER ELECTRONIC MEDIA AGAINST DAMAGE. STANTEC DISCLAIMS ALL RESPONSIBILITY FOR THE REPRESENTATION OF INFORMATION IN THIS DOCUMENT IF THE DOCUMENT IS CONVERTED TO ANOTHER FORMAT BY ANYONE OTHER THAN STANTEC. THERE IS NO WARRANTY OF ACCURACY OR OF MERCHANTABILITY OR FITNESS FOR A PARTICULAR PURPOSE OR ANY OTHER WARRANTY, EXPRESS OR IMPLIED CONCERNING THE ACCURACY OF THE INFORMATION CONTAINED IN THIS DOCUMENT IF IT IS TRANSFERRED TO OTHER COMPUTER OR OTHER ELECTRONIC MEDIUMS.

CLIENT: CITY OF NAPLES
735 8TH STREET SOUTH
NAPLES, FL 34102

PROJECT: EAST NAPLES BAY DREDGING

TITLE: CROSS SECTIONS - CANAL L-L

Stantec
5801 PELICAN BAY BLVD
SUITE 300
NAPLES, FL 34108
TEL: (239) 948-4040
WWW.STANTEC.COM

| | |
|---|---|
| JOB NO.: | 2028113191 |
| DRAWN: | KHN |
| DESIGN: | MSS |
| CHECKED: | JRT |
| APPROVED: | MSS |
| SHEET NO. | C-289 |

100% CONSTRUCTION PLANS

User Name: rchambers
Drawing Name: \\Us0525-pyfss01\workgroup2\2028act\wi177311281\Stantec\East Naples Bay - 2019\DWG\Construction Drawings 22x34\C-203.dwg Oct 15, 2020 - 4:23pm

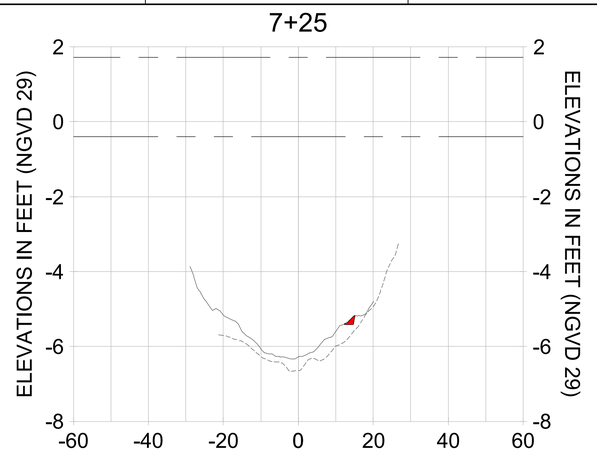


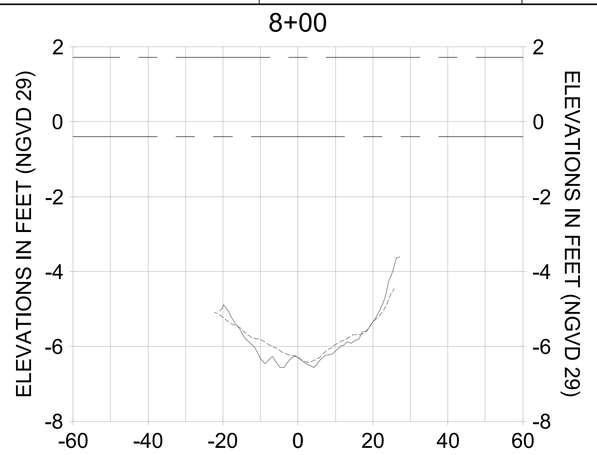


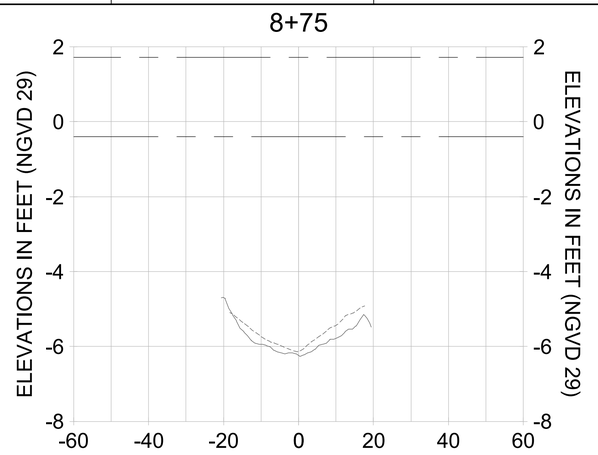


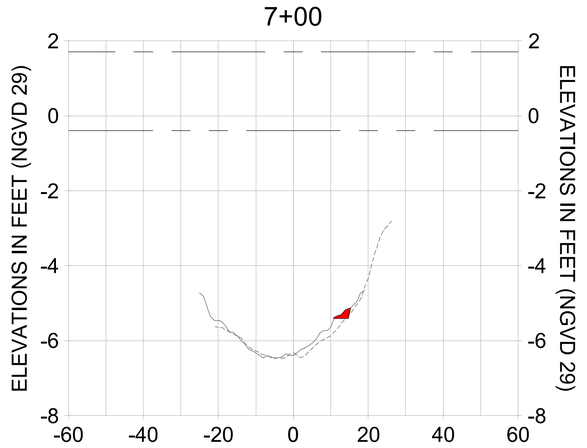


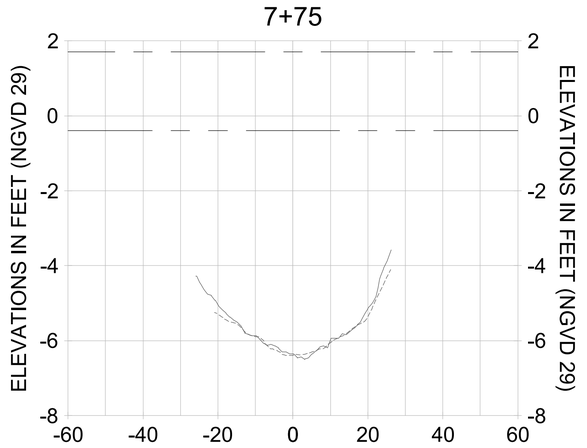


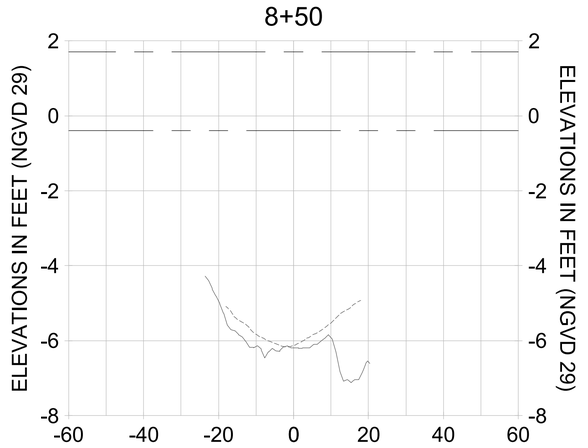


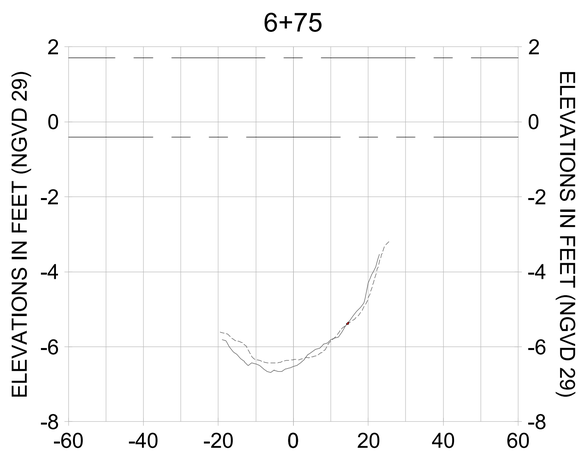


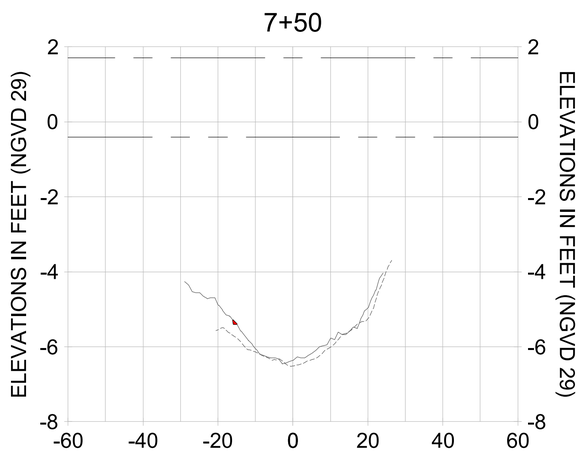


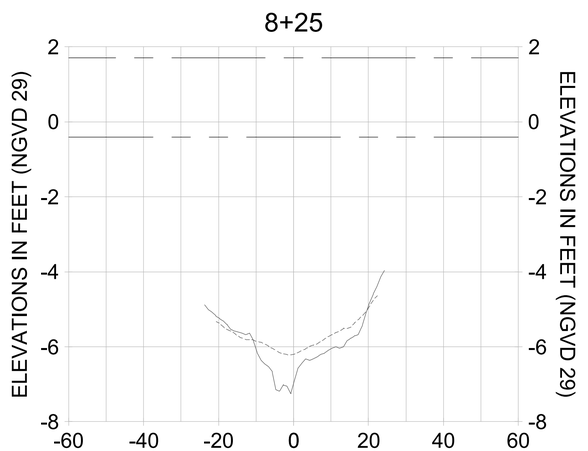


HORIZONTAL SCALE: 1" = 20'
VERTICAL SCALE: 1" = 2'

LEGEND:
- AS-BUILT SURVEY (AUGUST 2012)
- MULTI-BEAM SURVEY (AUGUST 2019)
- DREDGE TEMPLATE (-5.4' NGVD 29)
- DREDGE REMOVAL (TO -5.4' NGVD 29)
- MEAN HIGH WATER (1.71' NGVD 29)
- MEAN LOW WATER (-0.40' NGVD 29)

CITY OF NAPLES, FLORIDA — ON THE GULF

| REV | DATE | DESCRIPTION |
|---|---|---|
| 1 | | |
| 2 | | |
| 3 | | |
| 4 | | |
| 5 | | |
| 6 | | |
| 7 | | |

ORIGINAL ISSUED DATE :

ENGINEER OF RECORD:
JEFFREY R. TABAR - FL P.E. #54094

DATE:

NOTICE:
THIS DOCUMENT, WAS PREPARED BY STANTEC CONSULTING SERVICES INC. AS AN INSTRUMENT OF SERVICE. THE INFORMATION CONTAINED IN THE DOCUMENT IS INTENDED TO BE USED AS A WHOLE AND NOT IN PART. THE INFORMATION CONTAINED IN THIS DOCUMENT WILL NOT BE MADE BY STANTEC TO ANY OTHER PARTY. ANY USE OF THE INFORMATION CONTAINED IN THIS DOCUMENT LEAVES THE POSSESSION OF STANTEC. CHANGES TO THE ORIGINAL HARD COPY OF THIS DOCUMENT MADE BY OTHERS WITHOUT THE PRIOR WRITTEN CONSENT OF STANTEC. CHANGES DAMAGE TO PROPERTY, PERSONAL INJURY, OR DEATH. IN ADDITION, THE REUSE OF THE INFORMATION CONTAINED IN THIS DOCUMENT BY ANY PARTY OTHER THAN THE PARTY TO WHOM THE DOCUMENT IS ADDRESSED, OR FOR ANY PURPOSE OTHER THAN THAT FOR WHICH THE DOCUMENT WAS PREPARED, IS AT THE SOLE RISK OF THE PARTY USING OR REUSING THE DOCUMENT. ANY ALTERATIONS OR MODIFICATIONS HAVE BEEN MADE TO THE ORIGINAL HARD COPY OF THIS DOCUMENT, REFERENCE SHOULD BE MADE DIRECTLY TO THE ORIGINAL HARD COPY OF THE DOCUMENT. ANYONE USING THIS DOCUMENT SHALL, BY DOING SO, AGREE TO HOLD HARMLESS STANTEC FOR ANY DAMAGES RESULTING THEREFROM. STANTEC HAS ALSO PREPARED THIS DOCUMENT IN VARIOUS FORMATS FOR CONVENIENCE. IF THERE IS A DISCREPANCY BETWEEN THE PDF AND OTHER ELECTRONIC MEDIA (SUCH AS IF IT IS FIRST CONVERTED TO A PDF AND THEN TO ANOTHER FORMAT), THE PDF SHALL GOVERN. STANTEC MAKES NO WARRANTY OR GUARANTEE, EITHER EXPRESS OR IMPLIED CONCERNING THE ACCURACY OF THE INFORMATION CONTAINED IN ANY OTHER ELECTRONIC MEDIA UNLESS IT IS FIRST CONFIRMED BY THE ORIGINAL HARD COPY OF THE DOCUMENT. FOR ANY DISCREPANCIES CONCERNING THE ACCURACY OF THE INFORMATION CONTAINED IN THIS DOCUMENT OR OTHER ELECTRONIC MEDIA, CONTACT STANTEC. ANY USE OF THE INFORMATION CONTAINED IN THIS DOCUMENT OR OTHER ELECTRONIC MEDIA UNLESS IT IS FIRST CONFIRMED BY THE ORIGINAL HARD COPY OF THE DOCUMENT IS AT THE SOLE RISK OF THE PARTY USING OR REUSING THE INFORMATION. ANYONE USING THIS DOCUMENT OR OTHER ELECTRONIC MEDIA SHALL, BY DOING SO, AGREE TO HOLD HARMLESS STANTEC FOR ANY DAMAGES RESULTING THEREFROM. STANTEC MAKES NO WARRANTY OR GUARANTEE, EITHER EXPRESS OR IMPLIED CONCERNING THE ACCURACY OF THE INFORMATION CONTAINED IN ANY OTHER ELECTRONIC MEDIA UNLESS IT IS FIRST CONFIRMED BY THE ORIGINAL HARD COPY OF THE DOCUMENT. ANY ALTERATIONS OR MODIFICATIONS HAVE BEEN MADE TO THE ORIGINAL HARD COPY OF THIS DOCUMENT, REFERENCE SHOULD BE MADE DIRECTLY TO THE ORIGINAL HARD COPY OF THE DOCUMENT. ANYONE USING THIS DOCUMENT OR OTHER ELECTRONIC MEDIA SHALL, BY DOING SO, AGREE TO HOLD HARMLESS STANTEC FOR ANY DAMAGES RESULTING THEREFROM.

CLIENT: CITY OF NAPLES
735 8TH STREET SOUTH
NAPLES, FL 34102

PROJECT: EAST NAPLES BAY DREDGING

TITLE: CROSS SECTIONS - CANAL L-L

Stantec
WWW.STANTEC.COM
5801 PELICAN BAY BLVD
SUITE 300
NAPLES, FL 34108
TEL: (239) 948-4040

| | |
|---|---|
| JOB NO.: | 2028113191 |
| DRAWN: | KHN |
| DESIGN: | MSS |
| CHECKED: | JRT |
| APPROVED: | MSS |
| SHEET NO. | C-290 |

100% CONSTRUCTION PLANS

User Name: rchambers
Drawing Name: \\Us0525-pyfss01\workgroup2\2028active\177311281\Stantec\East Naples Bay - 2019\DWG\Construction Drawings 22x34\C-203.dwg Oct 15, 2020 - 4:23pm

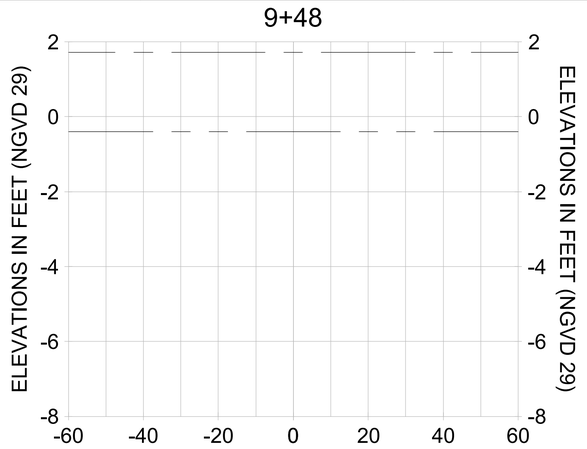


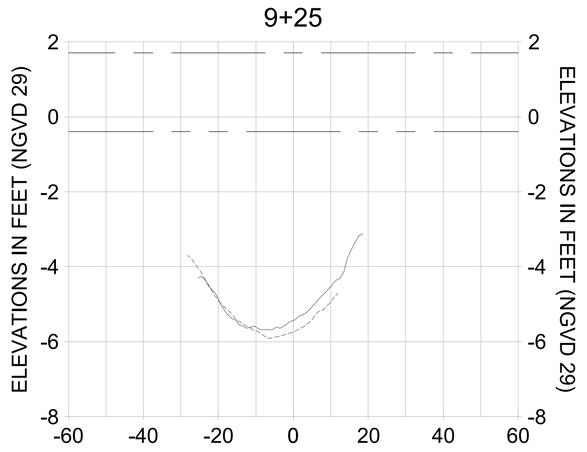


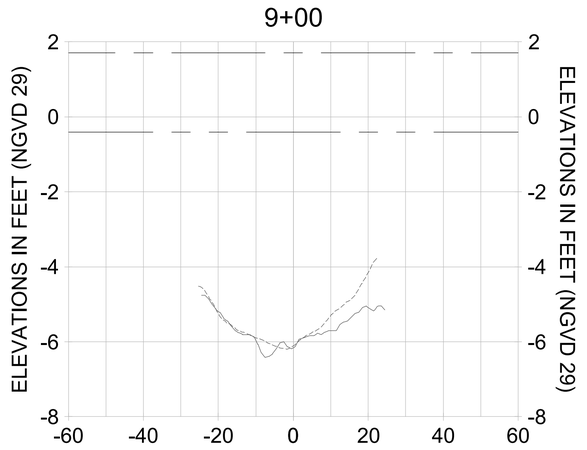


HORIZONTAL SCALE: 1" = 20'
VERTICAL SCALE: 1" = 2'

LEGEND:
- AS-BUILT SURVEY (AUGUST 2012)
- MULTI-BEAM SURVEY (AUGUST 2019)
- DREDGE TEMPLATE (-5.4' NGVD 29)
- DREDGE REMOVAL (TO -5.4' NGVD 29)
- MEAN HIGH WATER (1.71' NGVD 29)
- MEAN LOW WATER (-0.40' NGVD 29)

CITY OF NAPLES, FLORIDA — ON THE GULF

| REV | DATE | DESCRIPTION |
|---|---|---|
| | | ORIGINAL ISSUED DATE : |

ENGINEER OF RECORD:
JEFFREY R. TABAR - FL P.E. #54094

DATE:

NOTICE:
THE INFORMATION IN THIS DOCUMENT WAS PREPARED BY STANTEC CONSULTING SERVICES INC. EXERCISING REASONABLE SKILL, CARE AND DILIGENCE TO ASSURE THE ACCURACY OF THE INFORMATION CONTAINED IN THE DOCUMENT. ANY USE OF THIS DOCUMENT OTHER THAN THAT FOR WHICH IT WAS PREPARED BY STANTEC, ANY ALTERATIONS TO THIS DOCUMENT WILL NOT BE MADE BY STANTEC, AND ANY RELIANCE ON THIS DOCUMENT BY A THIRD PARTY, ANY DECISIONS MADE BY A THIRD PARTY BASED ON THIS DOCUMENT, OR ANY RESPONSIBILITY DEFINED FOR A THIRD PARTY IN THIS DOCUMENT IS THE RESPONSIBILITY OF SUCH THIRD PARTY. STANTEC ACCEPTS NO RESPONSIBILITY FOR DAMAGES, IF ANY, SUFFERED BY ANY THIRD PARTY AS A RESULT OF DECISIONS MADE OR ACTIONS BASED ON THIS DOCUMENT. PRIOR TO USING THE DOCUMENT FOR ANY PURPOSE THE RECIPIENT SHALL VERIFY THE DOCUMENT'S SUITABILITY FOR ITS INTENDED USE. IF THIS DOCUMENT IS RECEIVED IN ELECTRONIC FORMAT, THE RECIPIENT ACCEPTS SOLE RESPONSIBILITY FOR COMPARING THE DOCUMENT TO THE ORIGINAL HARD COPY VERSION SEALED AND SIGNED BY THE AUTHOR. IN THE EVENT OF ANY DISCREPANCY, THE HARD COPY SHALL GOVERN. ANY USE OF THE INFORMATION CONTAINED IN THIS DOCUMENT WILL BE AT THE USER'S SOLE RISK, REGARDLESS OF ANY ALTERATIONS OR ADDITIONS TO THE DOCUMENT SUBSEQUENT TO ITS ORIGINAL ISSUANCE BY STANTEC, INCLUDING BUT NOT LIMITED TO REMOVAL OF STANTEC'S NAME FROM THE DOCUMENT. NO WARRANTY, EXPRESS OR IMPLIED, IS MADE BY STANTEC REGARDING THE ACCURACY OF THE INFORMATION CONTAINED IN THIS DOCUMENT WHEN IT IS REPRODUCED IN ELECTRONIC FORMAT. THE ELECTRONIC FORMAT MAY BE SUBJECT TO ALTERATION OR OMISSION OF INFORMATION DUE TO COMPUTER OR OTHER ELECTRONIC ERRORS. ANY USE OF THE INFORMATION CONTAINED IN THIS DOCUMENT IS AT THE USER'S SOLE RISK, REGARDLESS OF ANY ALTERATIONS OR ADDITIONS TO THE DOCUMENT SUBSEQUENT TO ITS ORIGINAL ISSUANCE BY STANTEC, INCLUDING BUT NOT LIMITED TO REMOVAL OF STANTEC'S NAME FROM THE DOCUMENT. NO WARRANTY, EXPRESS OR IMPLIED, CONCERNING THE ACCURACY OF THE INFORMATION CONTAINED IN THIS DOCUMENT WHEN IT IS REPRODUCED IN ELECTRONIC FORMAT. THE ELECTRONIC FORMAT MAY BE SUBJECT TO ALTERATION OR OMISSION OF INFORMATION DUE TO COMPUTER OR OTHER ELECTRONIC ERRORS. ANY USE OF THE INFORMATION CONTAINED IN THIS DOCUMENT IS AT THE USER'S SOLE RISK, REGARDLESS OF ANY ALTERATIONS OR ADDITIONS TO THE DOCUMENT SUBSEQUENT TO ITS ORIGINAL ISSUANCE BY STANTEC, INCLUDING BUT NOT LIMITED TO REMOVAL OF STANTEC'S NAME FROM THE DOCUMENT. NO WARRANTY, EXPRESS OR IMPLIED, CONCERNING THE ACCURACY OF THE INFORMATION CONTAINED IN THIS DOCUMENT WHEN IT IS REPRODUCED IN ELECTRONIC FORMAT. THE ELECTRONIC FORMAT MAY BE SUBJECT TO ALTERATION OR OMISSION OF INFORMATION DUE TO COMPUTER OR OTHER ELECTRONIC ERRORS. ANY USE OF THE INFORMATION CONTAINED IN THIS DOCUMENT IS AT THE USER'S SOLE RISK, REGARDLESS OF ANY ALTERATIONS OR ADDITIONS TO THE DOCUMENT SUBSEQUENT TO ITS ORIGINAL ISSUANCE BY STANTEC, INCLUDING BUT NOT LIMITED TO REMOVAL OF STANTEC'S NAME FROM THE DOCUMENT. NO WARRANTY, EXPRESS OR IMPLIED, CONCERNING THE ACCURACY OF THE INFORMATION CONTAINED IN THIS DOCUMENT WHEN IT IS REPRODUCED IN ELECTRONIC FORMAT. THE ELECTRONIC FORMAT MAY BE SUBJECT TO ALTERATION OR OMISSION OF INFORMATION DUE TO COMPUTER OR OTHER ELECTRONIC ERRORS.

CLIENT: CITY OF NAPLES
735 8TH STREET SOUTH
NAPLES, FL 34102

PROJECT: EAST NAPLES BAY DREDGING

TITLE: CROSS SECTIONS - CANAL L-L

Stantec
WWW.STANTEC.COM
5801 PELICAN BAY BLVD
SUITE 300
NAPLES, FL 34108
TEL: (239) 643-4040

| | |
|---|---|
| JOB NO.: | 2028113191 |
| DRAWN: | KHN |
| DESIGN: | MSS |
| CHECKED: | JRT |
| APPROVED: | MSS |
| SHEET NO. | C-291 |

100% CONSTRUCTION PLANS

User Name: rchambers
Drawing Name: \\Us505-pfse01\workgroup\2028activity\177311281\Stantec\East Naples Bay - 2019\DWG\Construction Drawings 22x34\C-203.dwg Oct 15, 2020 - 4:29pm

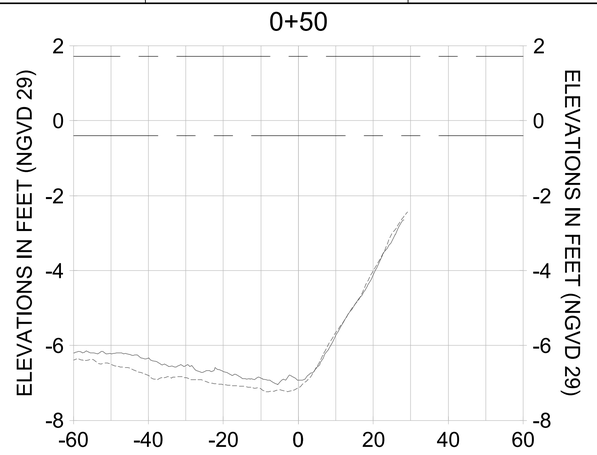


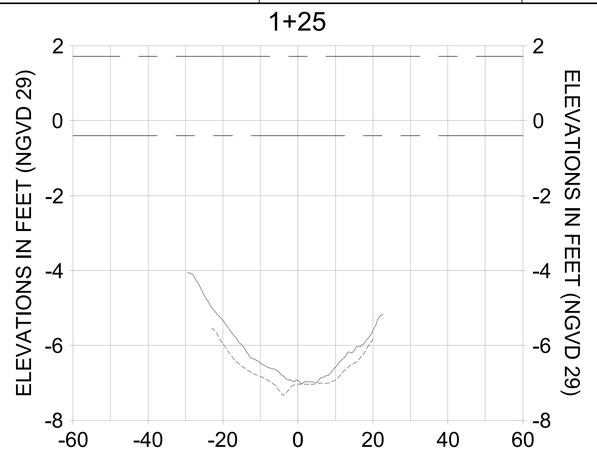


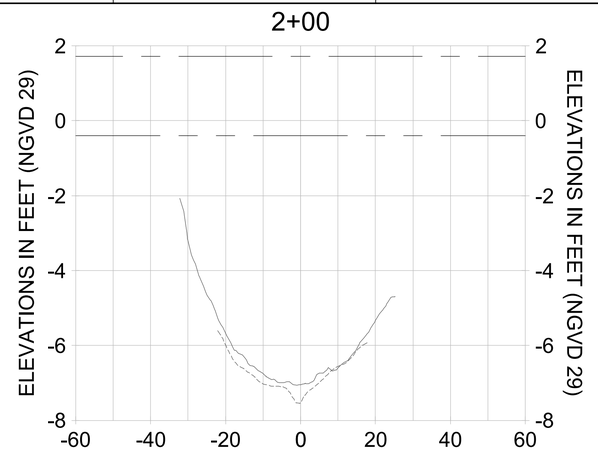


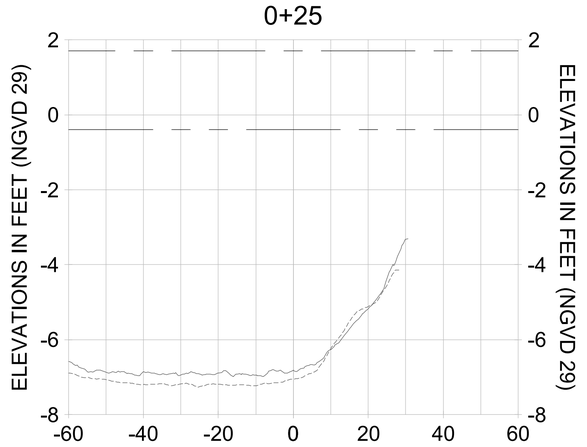


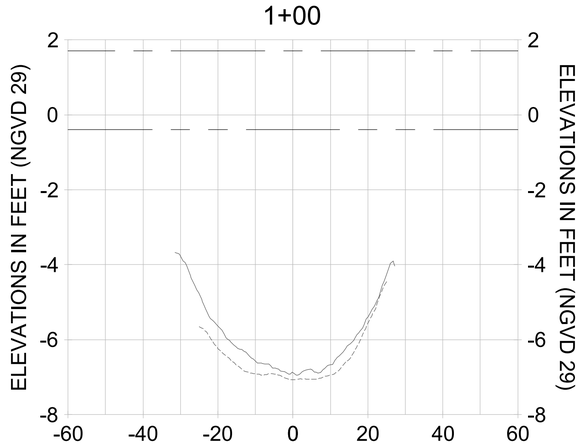


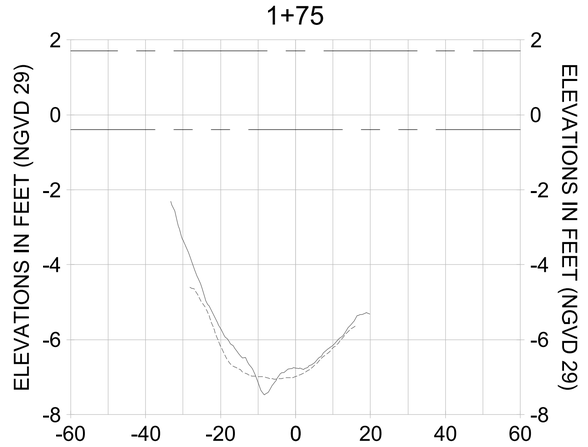


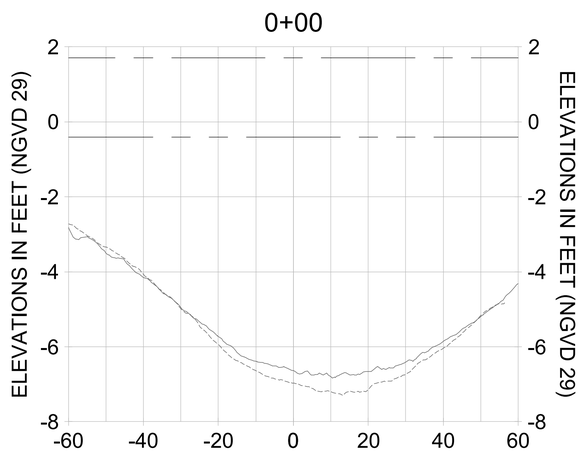


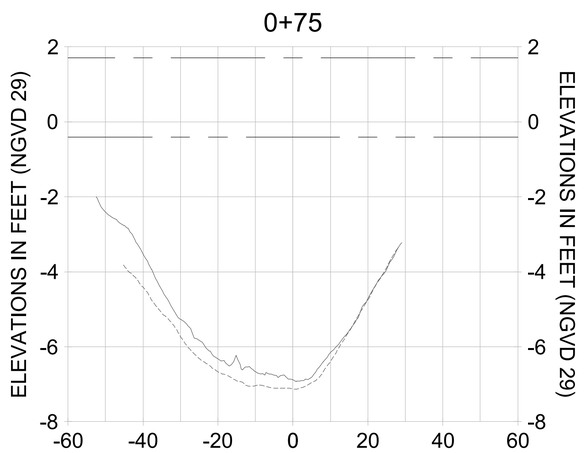


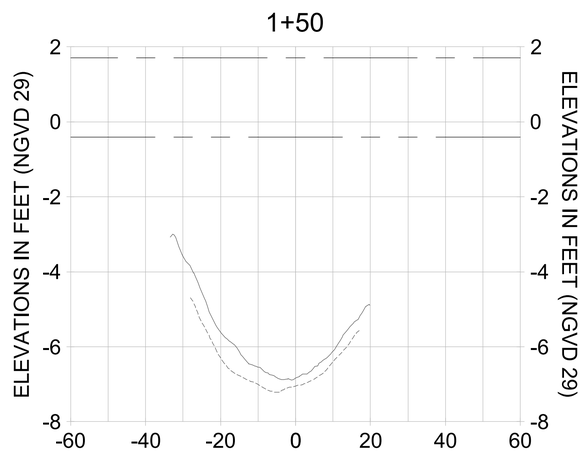


HORIZONTAL SCALE: 1" = 20'
VERTICAL SCALE: 1" = 2'

LEGEND:
- AS-BUILT SURVEY (AUGUST 2012)
- MULTI-BEAM SURVEY (AUGUST 2019)
- DREDGE TEMPLATE (-5.4' NGVD 29)
- DREDGE REMOVAL (TO -5.4' NGVD 29)
- MEAN HIGH WATER (1.71' NGVD 29)
- MEAN LOW WATER (-0.40' NGVD 29)

CITY OF NAPLES, FLORIDA — ON THE GULF

| REV | DATE | DESCRIPTION |
|---|---|---|
| 1 | | |
| 2 | | |
| 3 | | |
| 4 | | |
| 5 | | |
| 6 | | |
| 7 | | |

ORIGINAL ISSUED DATE :

ENGINEER OF RECORD:
JEFFREY R. TABAR - FL P.E. #54094

DATE:

NOTICE:
THIS INFORMATION IN THIS DOCUMENT WAS PREPARED BY STANTEC CONSULTING SERVICES INC. (STANTEC) SOLELY FOR THE USE OF THE CLIENT TO WHOM IT IS ADDRESSED. ANY REPRODUCTION CONTAINED IN THIS DOCUMENT IS SUBJECT TO THE TERMS AND CONDITIONS OF THE AGREEMENT BETWEEN STANTEC AND THE CLIENT. ANY OTHER USE OF THIS DOCUMENT, INCLUDING REPRODUCTION FOR PURPOSES OTHER THAN THOSE AGREED TO BY STANTEC OR THE CLIENT, IS PROHIBITED. STANTEC ACCEPTS NO RESPONSIBILITY FOR DAMAGES, IF ANY, SUFFERED BY ANY THIRD PARTY AS A RESULT OF DECISIONS MADE OR ACTIONS BASED ON THIS DOCUMENT. PRIOR TO USING THE DOCUMENT FOR ANY PURPOSE THE RECIPIENT SHOULD CONFIRM THE ACCURACY OF THE INFORMATION CONTAINED IN THE DOCUMENT AND SHOULD NOT RELY ON ANY PART OF THIS DOCUMENT THAT IS NOT CONFIRMED IN WRITING BY STANTEC.
THIS DOCUMENT MUST BE COMPARED TO THE ORIGINAL HARD COPY STAMPED AND SIGNED BY THE ENGINEER OF RECORD. IN THE EVENT OF ANY DISCREPANCY, THE ORIGINAL HARD COPY SHALL GOVERN. STANTEC CANNOT BE RESPONSIBLE FOR THE ACCURACY OF THE INFORMATION CONTAINED IN ELECTRONIC FILES. ANYONE USING THE INFORMATION CONTAINED IN ELECTRONIC FILES ASSUMES ALL RISKS AND LIABILITIES ARISING FROM SUCH USE. STANTEC ASSUMES NO RESPONSIBILITY FOR ANY ALTERATIONS OR MODIFICATIONS THAT HAVE BEEN MADE TO THE ELECTRONIC FILES SUBSEQUENT TO THE DATE THAT THE FILES WERE DELIVERED BY STANTEC. ANY ALTERATIONS OR MODIFICATIONS MADE TO THE ELECTRONIC FILES BY ANY PARTY OTHER THAN STANTEC WITHOUT THE PRIOR WRITTEN CONSENT OF STANTEC ARE STRICTLY PROHIBITED. STANTEC SHALL NOT BE RESPONSIBLE FOR ANY LOSS OR DAMAGE SUFFERED BY ANY PERSON OR ORGANIZATION AS A RESULT OF THE UNAUTHORIZED ALTERATION OR MODIFICATION OF THE ELECTRONIC FILES. THE ELECTRONIC FILES ARE PROVIDED "AS IS" AND STANTEC MAKES NO REPRESENTATIONS OR WARRANTIES OF ANY KIND WITH RESPECT TO THE ELECTRONIC FILES, EITHER EXPRESS OR IMPLIED, INCLUDING WITHOUT LIMITATION, ANY IMPLIED WARRANTIES OF MERCHANTABILITY OR FITNESS FOR A PARTICULAR PURPOSE. STANTEC DOES NOT WARRANT THAT THE ELECTRONIC FILES ARE FREE FROM ANY COMPUTER VIRUSES OR OTHER ELECTRONIC MEANS UNLESS IT IS FIRST CONFIRMED IN WRITING BY STANTEC. STANTEC DOES NOT WARRANT THE ACCURACY OF THE INFORMATION CONTAINED IN ELECTRONIC FILES AND ANYONE USING THE INFORMATION CONTAINED IN ELECTRONIC FILES ASSUMES ALL RISKS AND LIABILITIES ARISING FROM SUCH USE.

CLIENT: CITY OF NAPLES
735 8TH STREET SOUTH
NAPLES, FL 34102

PROJECT: EAST NAPLES BAY DREDGING

TITLE: CROSS SECTIONS - CANAL K-K

Stantec
WWW.STANTEC.COM
5801 PELICAN BAY BLVD
SUITE 300
NAPLES, FL 34108
TEL: (239) 948-4040

| | |
|---|---|
| JOB NO.: | 2028113191 |
| DRAWN: | KHN |
| DESIGN: | MSS |
| CHECKED: | JRT |
| APPROVED: | MSS |
| SHEET NO. | C-292 |

100% CONSTRUCTION PLANS

User Name: rchambers
Drawing Name: \\Us0525-pyfss01\workgroup2\2028\active\177311281\Stantec\East Naples Bay - 2019\DWG\Construction Drawings 22x34\C-204.dwg Oct 15, 2020 - 4:34pm

User Name: rchambers
Drawing Name: \\Us0525-ppfss01\workgroup\2028\active\177311281\Stantec\East Naples Bay - 2019\DWG\Construction Drawings 22x34\C-204.dwg    Oct 15, 2020 - 4:34pm

### 2+75

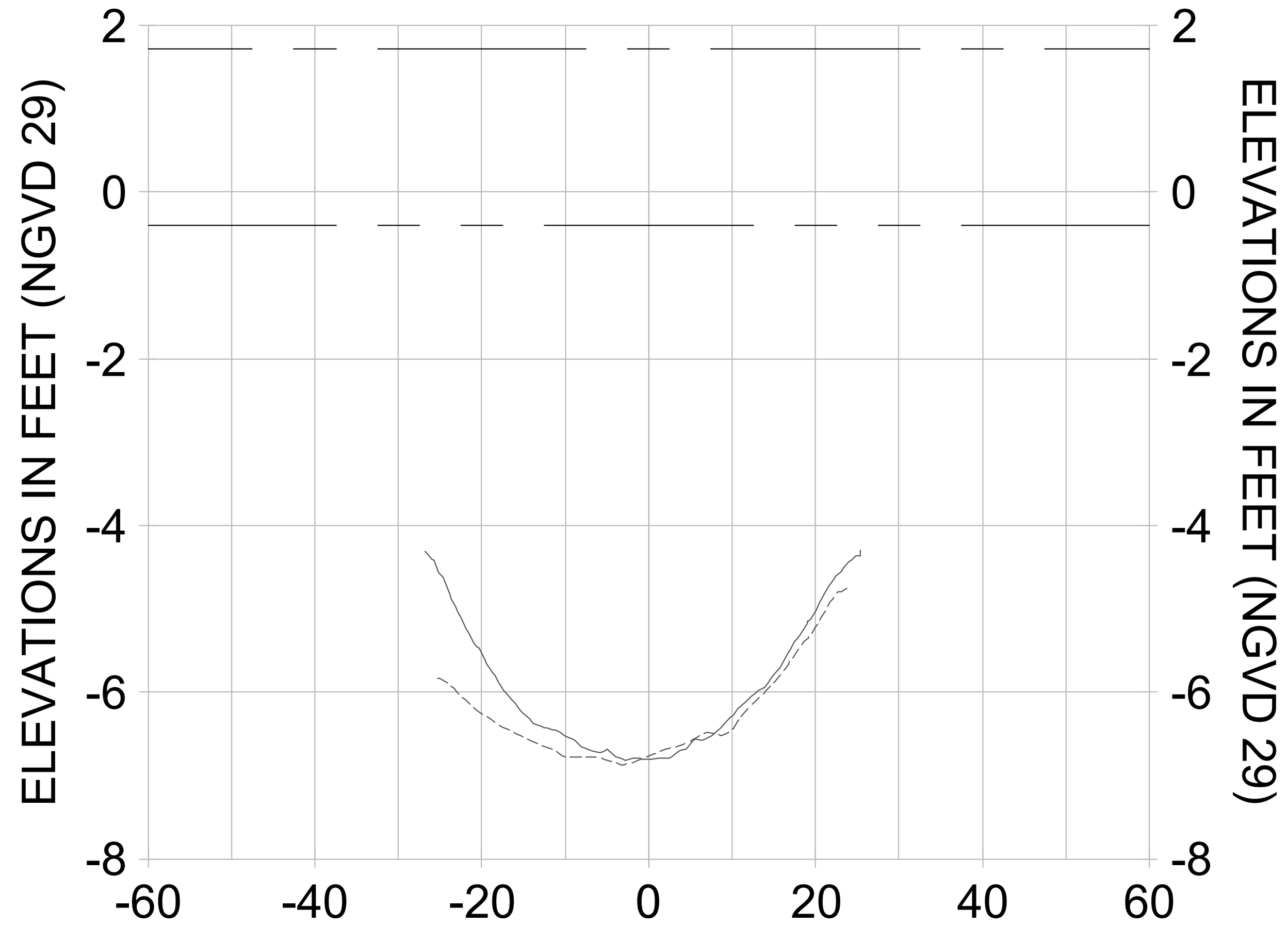


### 3+50

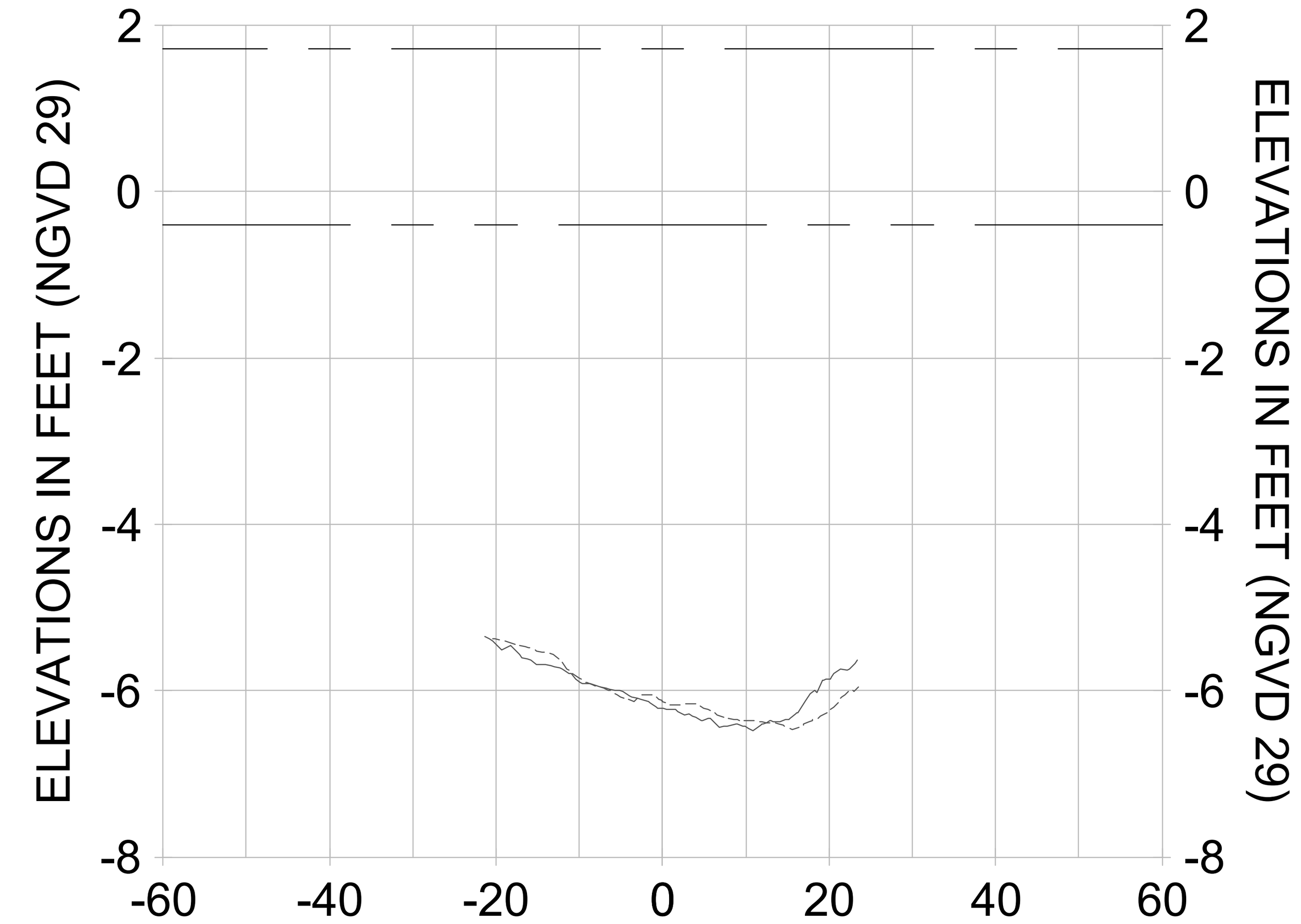


### 4+09

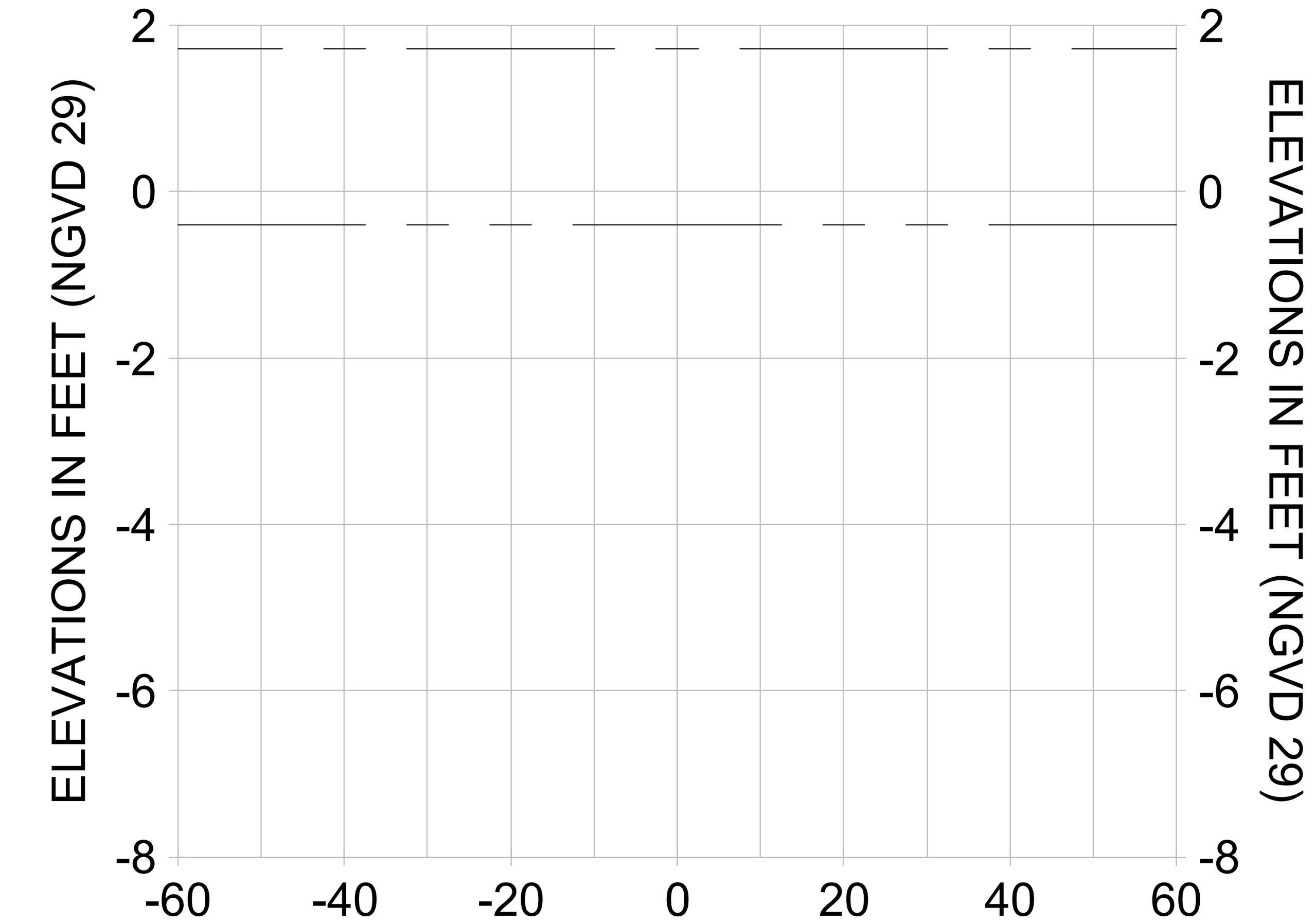


### 2+50

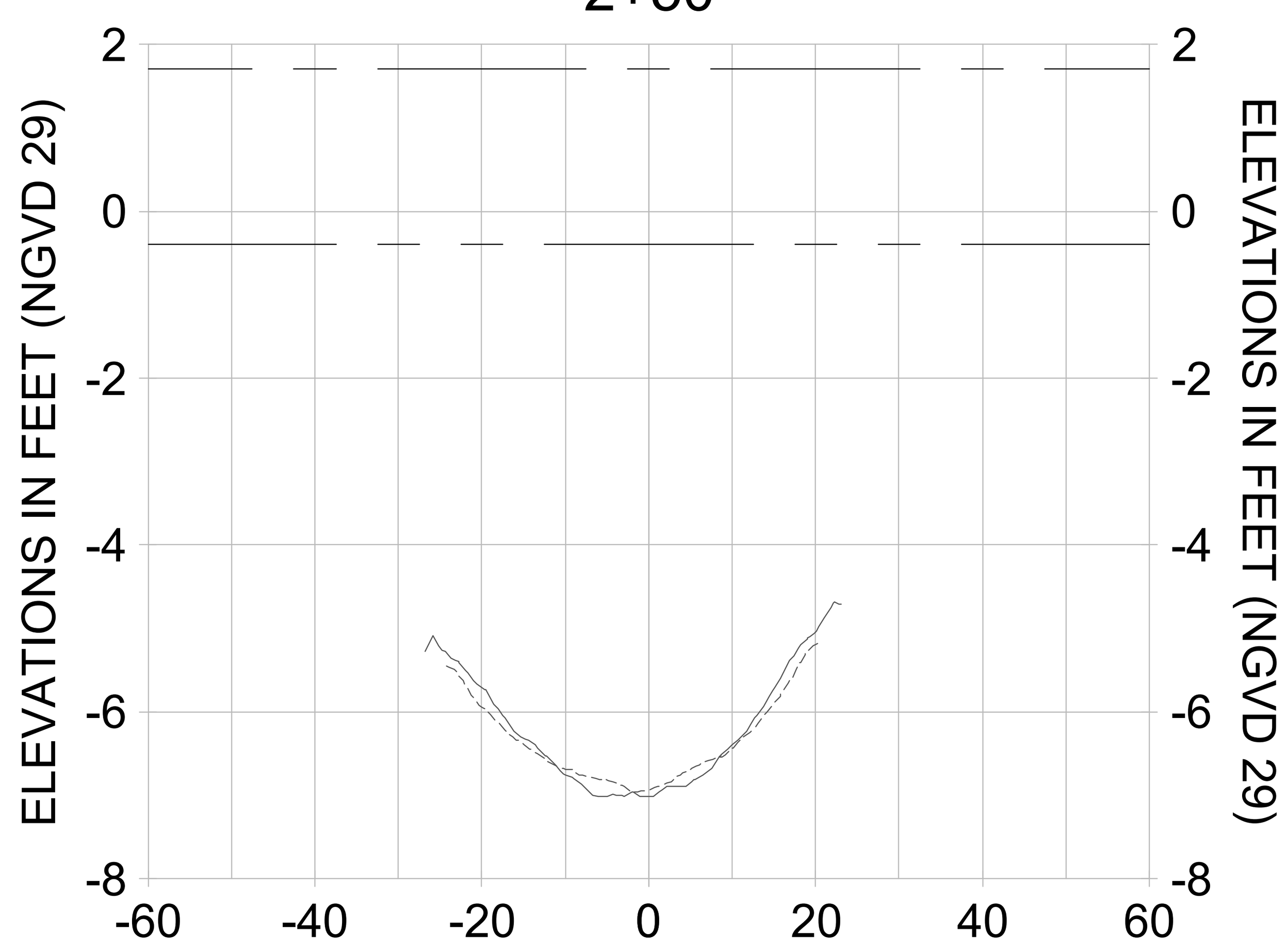


### 3+25

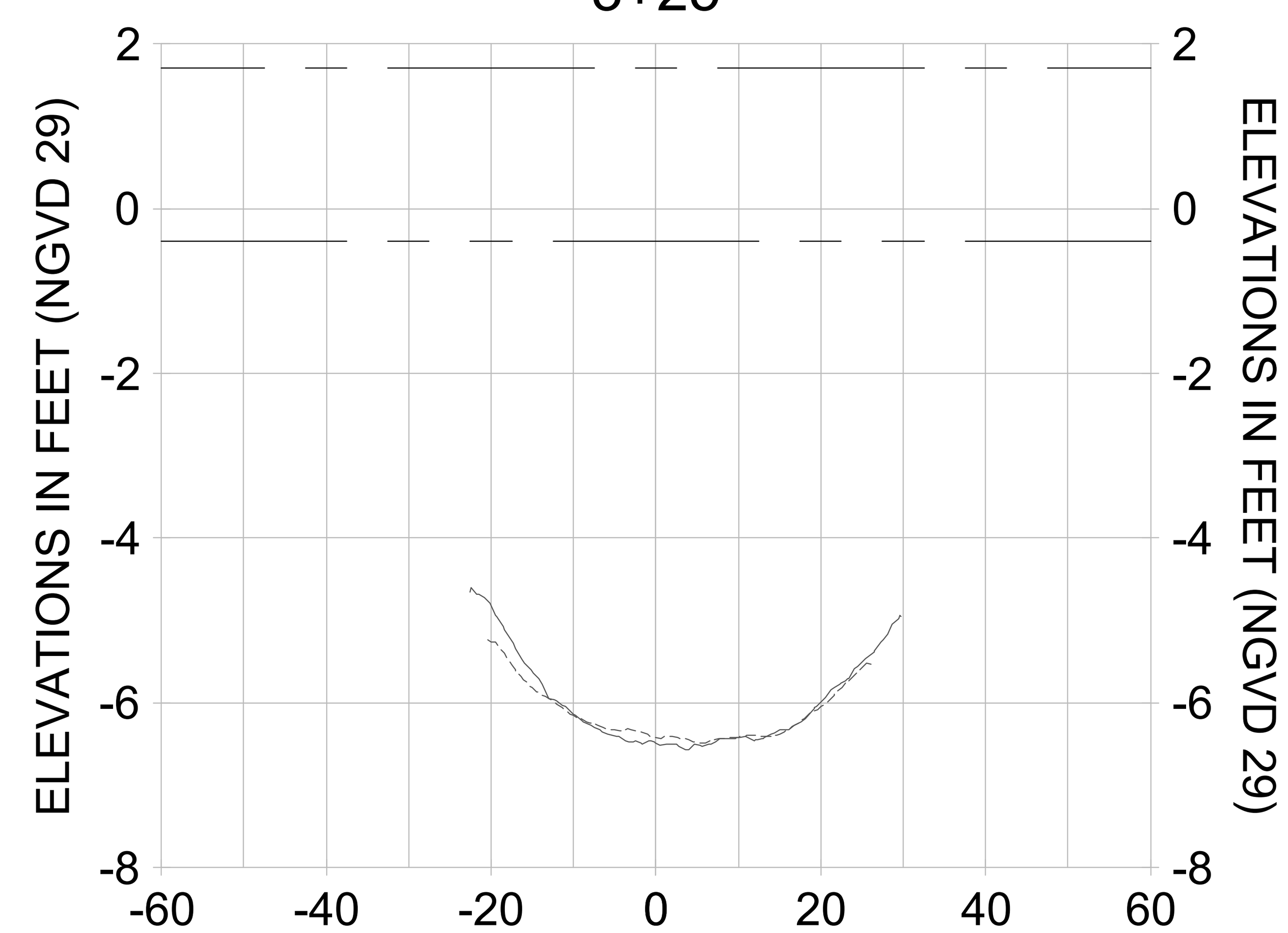


### 4+00

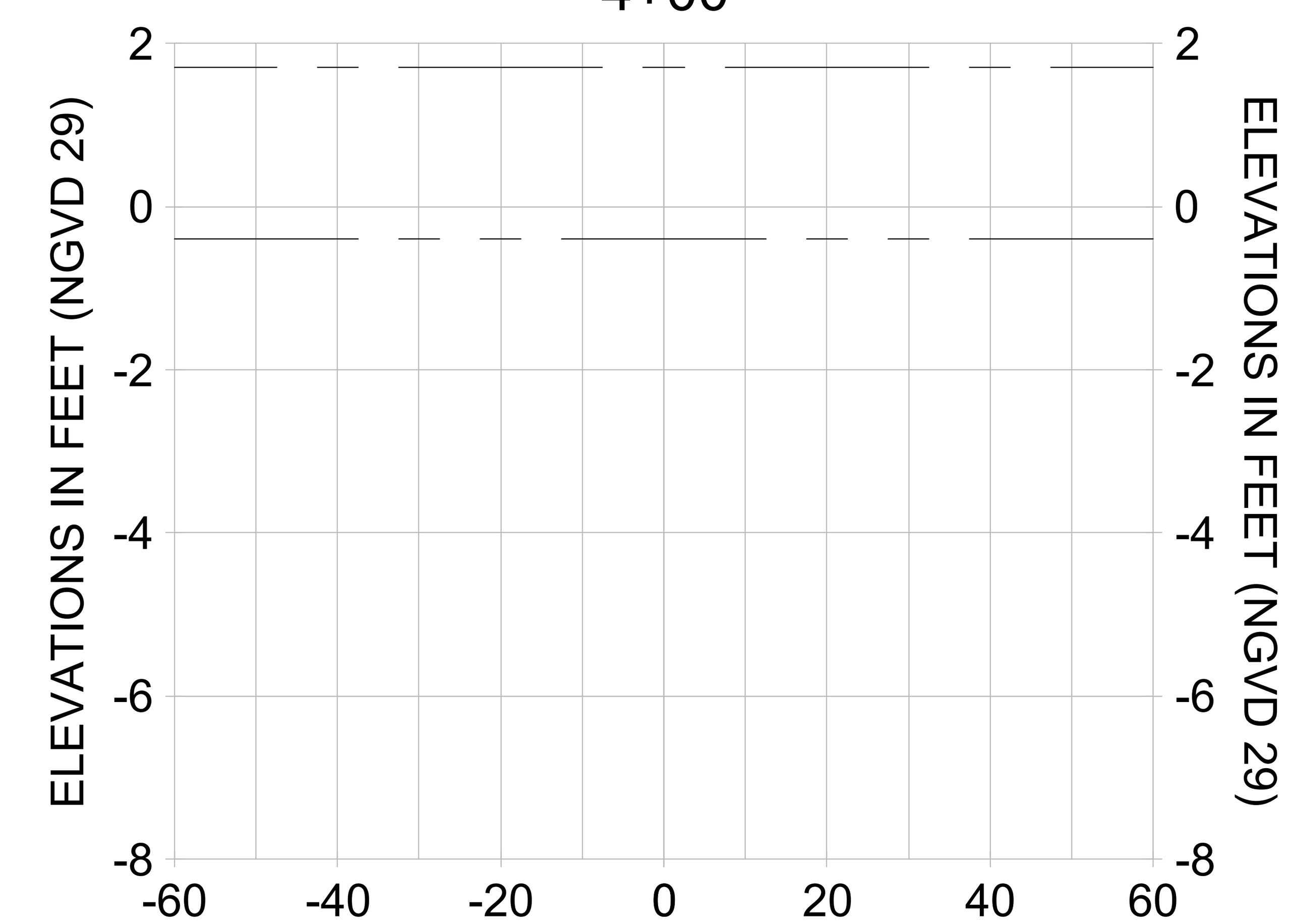


### 2+25

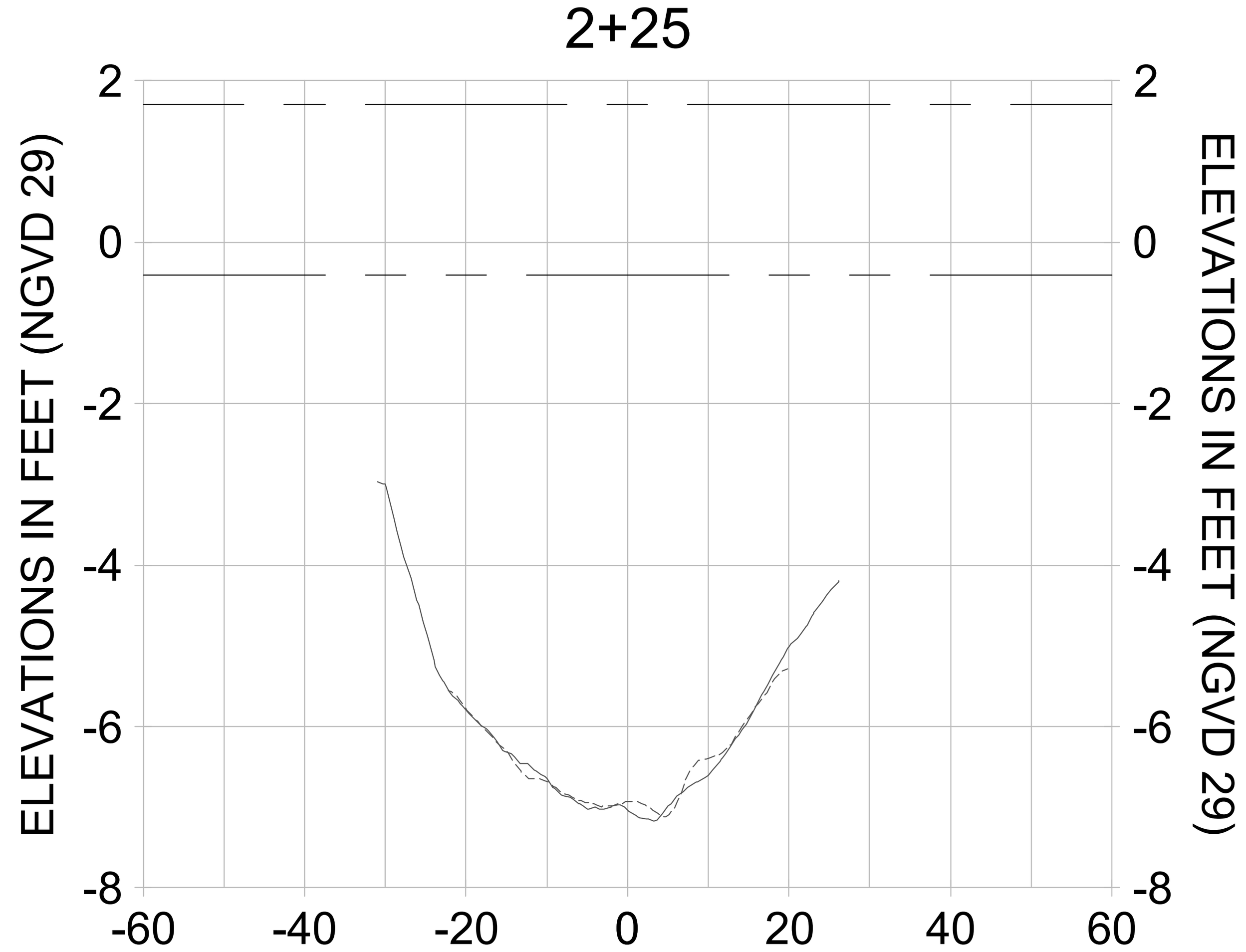


### 3+00

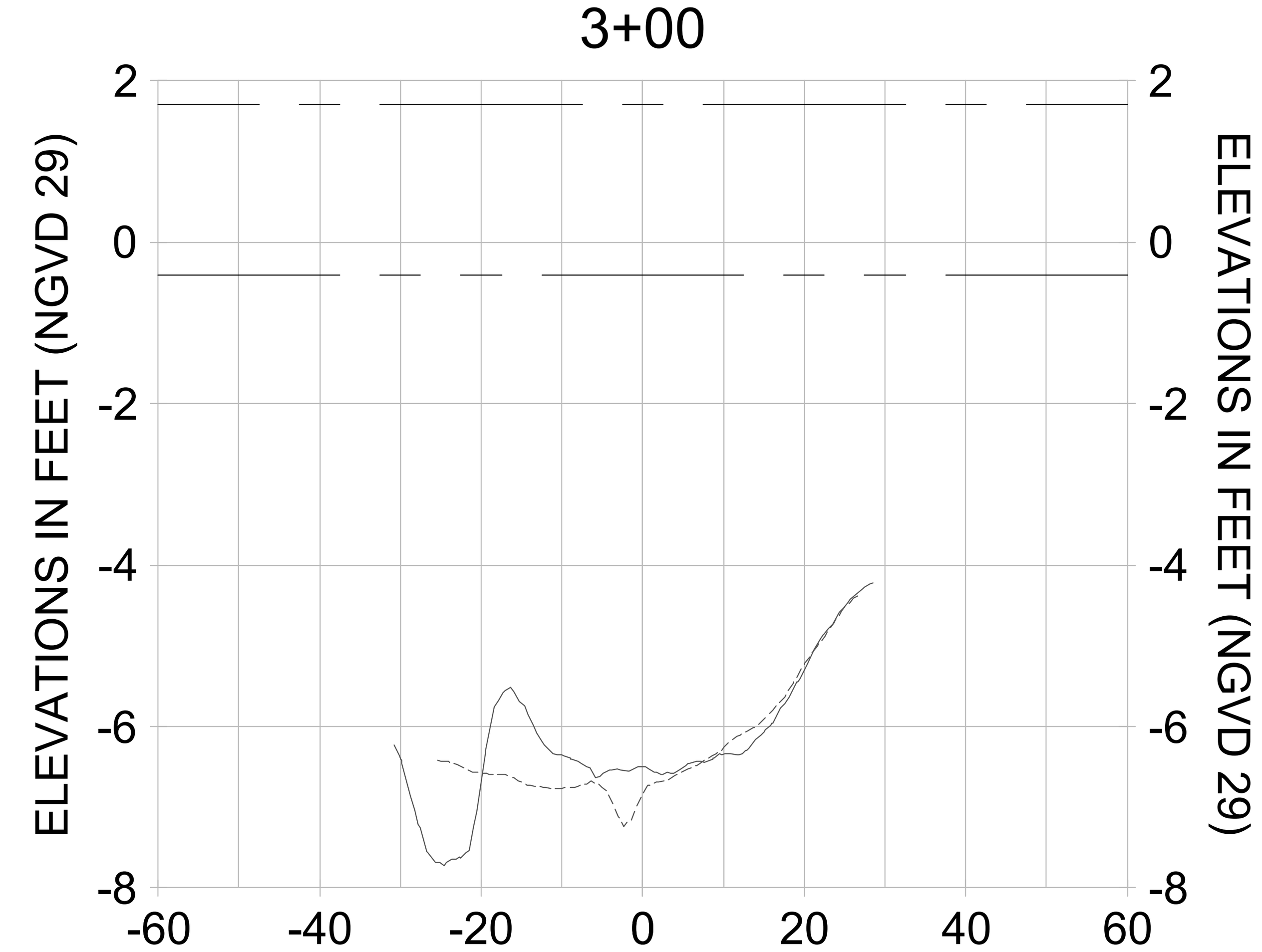


### 3+75

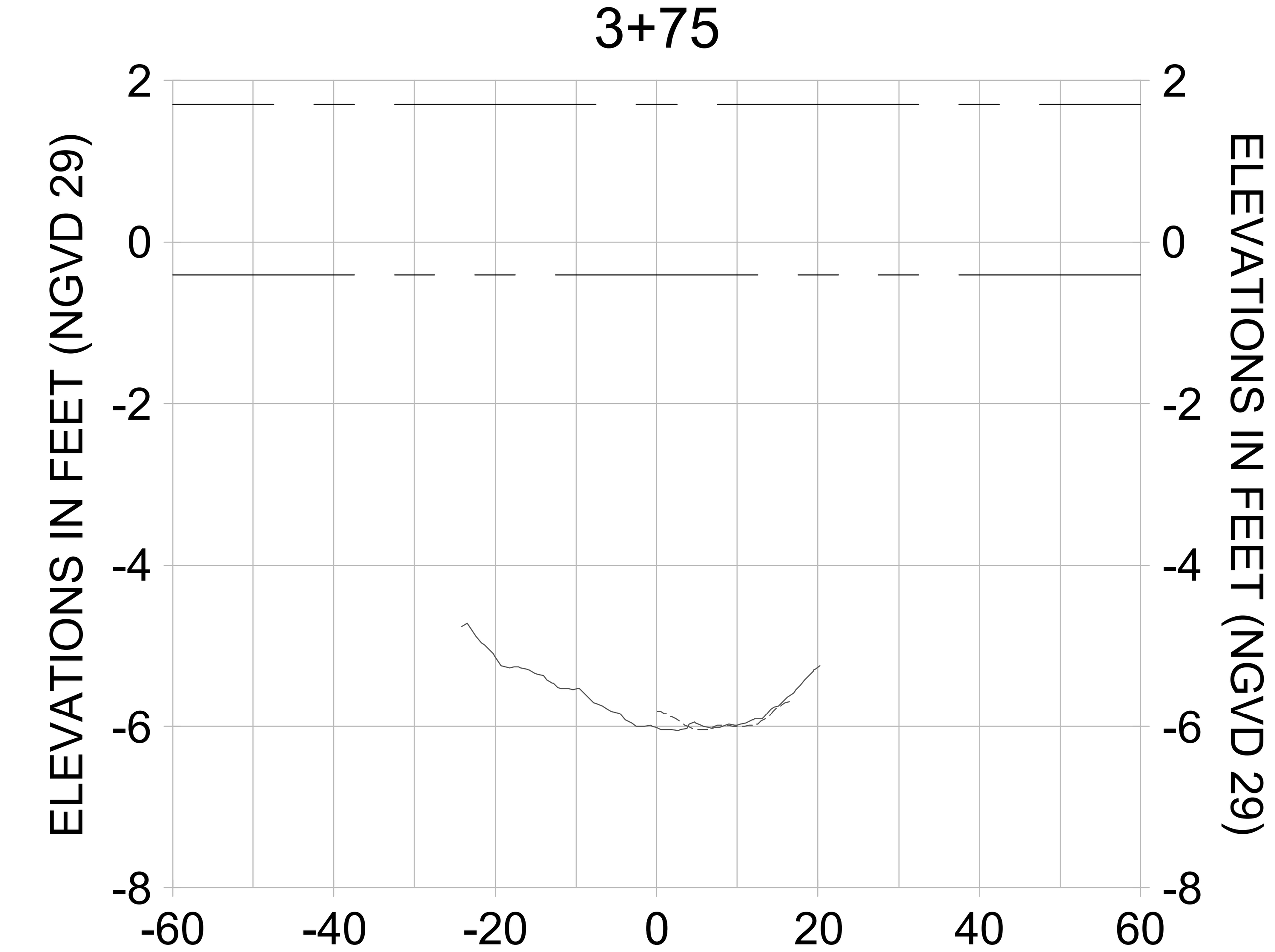


HORIZONTAL SCALE: 1" = 20'
VERTICAL SCALE: 1" = 2'

LEGEND:
- AS-BUILT SURVEY (AUGUST 2012)
- MULTI-BEAM SURVEY (AUGUST 2019)
- DREDGE TEMPLATE (-5.4' NGVD 29)
- DREDGE REMOVAL (TO -5.4' NGVD 29)
- MEAN HIGH WATER (1.71' NGVD 29)
- MEAN LOW WATER (-0.40' NGVD 29)

CITY OF NAPLES FLORIDA
ON THE GULF

| REV. | BY | DATE | DESCRIPTION |
|---|---|---|---|
| 1 | | | |
| 2 | | | |
| 3 | | | |
| 4 | | | |
| 5 | | | |
| 6 | | | |
| 7 | | | |
| 8 | | | |

ORIGINAL ISSUED DATE :

ENGINEER OF RECORD:
JEFFREY R. TABAR - FL P.E. #54094
DATE:

NOTICE:
THE INFORMATION IN THIS DOCUMENT WAS PREPARED BY STANTEC. WHILE STANTEC HAS TAKEN ALL REASONABLE STEPS TO ASSURE THE ACCURACY OF THE INFORMATION CONTAINED IN THIS DOCUMENT, IT CANNOT GUARANTEE THAT CHANGES OR ALTERATIONS TO THIS DOCUMENT WILL NOT BE MADE BY PERSONS OTHER THAN STANTEC PERSONNEL AFTER THE DOCUMENT LEAVES THE POSSESSION OF STANTEC. CHANGES OR ALTERATIONS MAY BE SAFETY RELATED AND RESULT IN DAMAGE TO PROPERTY, PERSONAL INJURY OR DEATH. IF VERIFICATION OF THE INFORMATION CONTAINED IN THIS DOCUMENT IS NEEDED, CONTACT SHOULD BE MADE DIRECTLY WITH STANTEC.
THIS DOCUMENT MUST BE COMPARED TO THE ORIGINAL HARD COPY, WITH CERTIFIED RAISED SEAL, IF APPLICABLE, IN ORDER TO INSURE THE ACCURACY OF THE INFORMATION CONTAINED THEREIN AND TO FURTHER INSURE THAT NO CHANGES, ALTERATIONS OR MODIFICATIONS HAVE BEEN MADE TO THE DOCUMENT. NO RELIANCE SHOULD EVER BE MADE ON A DOCUMENTATION TRANSMITTED OR REVIEWED BY COMPUTER OR OTHER ELECTRONIC MEANS UNLESS IT IS FIRST COMPARED TO THE ORIGINAL. STANTEC MAKES NO WARRANTIES, EXPRESS OR IMPLIED, CONCERNING THE ACCURACY OF THE INFORMATION CONTAINED IN ANY DOCUMENT TRANSMITTED OR REVIEWED BY COMPUTER OR OTHER ELECTRONIC MEANS.

CLIENT
**CITY OF NAPLES**
735 8TH STREET SOUTH
NAPLES, FL 34102

PROJECT
**EAST NAPLES BAY DREDGING**

TITLE
**CROSS SECTIONS - CANAL K-K**

Stantec
WWW.STANTEC.COM
5801 PELICAN BAY BLVD
SUITE 300
NAPLES, FL 34108
TEL. (239) 649-4040

| | |
|---|---|
| JOB NO.: | 2028113191 |
| DRAWN: | KHN |
| DESIGN: | MSS |
| CHECKED: | JRT |
| APPROVED: | MSS |
| SHEET NO. | **C-293** |

**100% CONSTRUCTION PLANS**

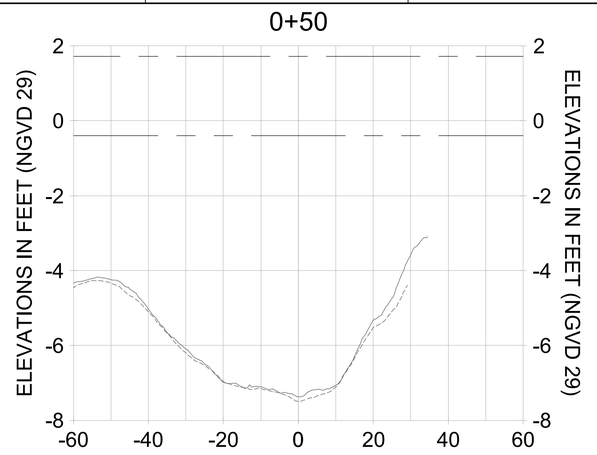


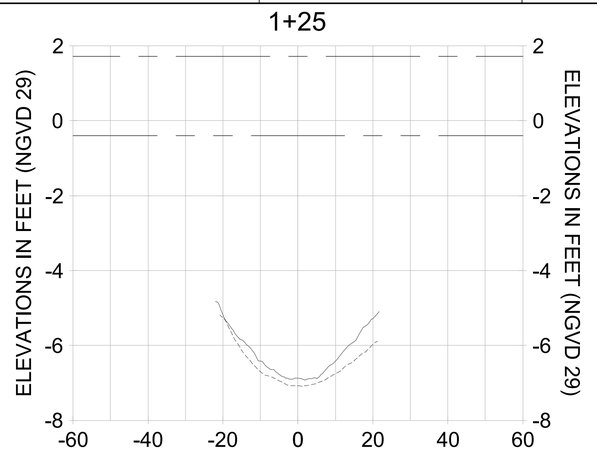


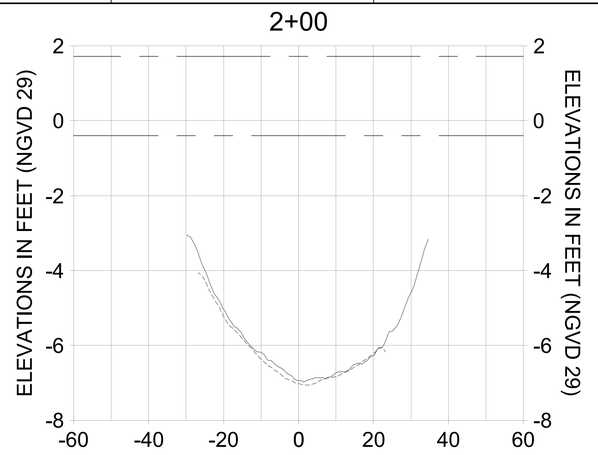


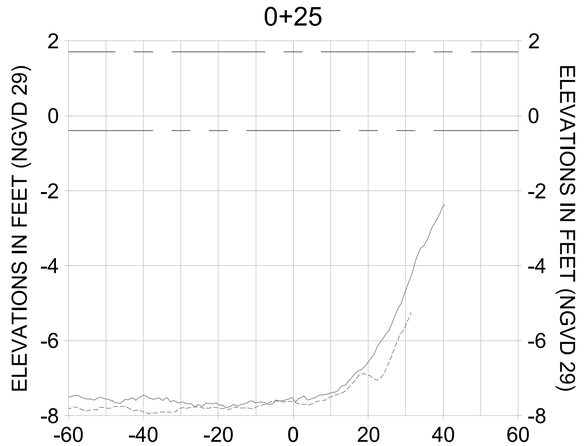


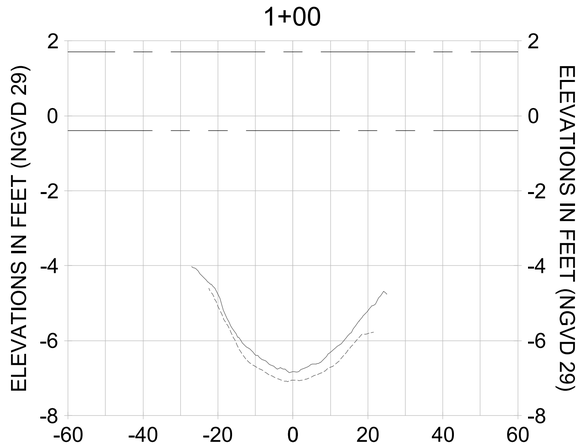


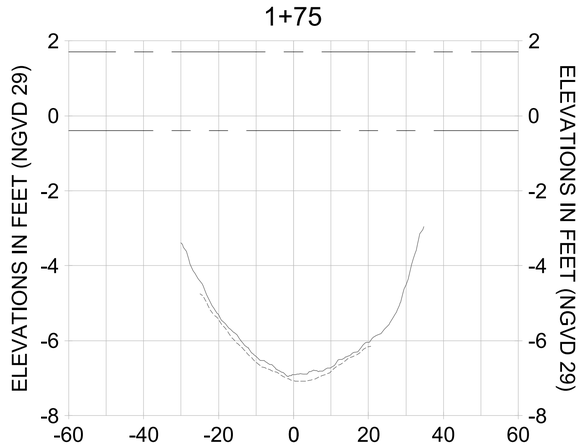


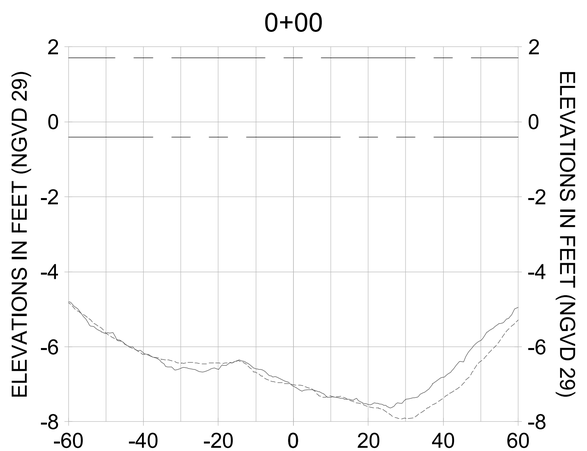


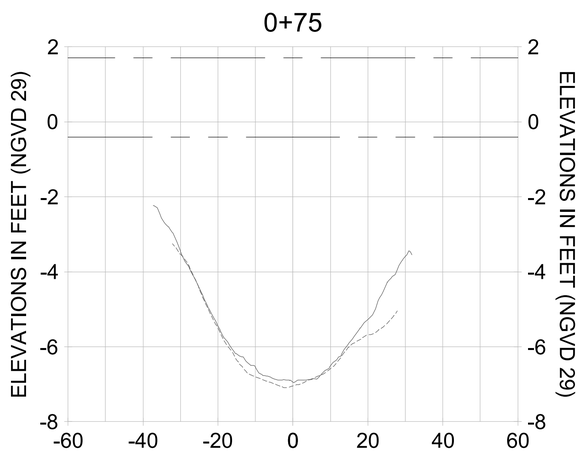


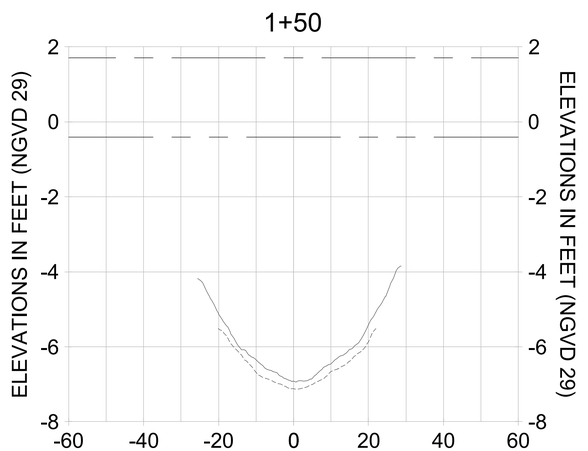


HORIZONTAL SCALE: 1" = 20'
VERTICAL SCALE: 1" = 2'

LEGEND:
- AS-BUILT SURVEY (AUGUST 2012)
- MULTI-BEAM SURVEY (AUGUST 2019)
- DREDGE TEMPLATE (-5.4' NGVD 29)
- DREDGE REMOVAL (TO -5.4' NGVD 29)
- MEAN HIGH WATER (1.71' NGVD 29)
- MEAN LOW WATER (-0.40' NGVD 29)

CITY OF NAPLES, FLORIDA — ON THE GULF

| REV | DATE | DESCRIPTION |
|---|---|---|
| 1 | | |
| 2 | | |
| 3 | | |
| 4 | | |
| 5 | | |
| 6 | | |
| 7 | | |

ORIGINAL ISSUED DATE :

ENGINEER OF RECORD:
JEFFREY R. TABAR - FL P.E. #54094

DATE:

NOTICE:
THIS INFORMATION IN THIS DOCUMENT WAS PREPARED BY STANTEC CONSULTING SERVICES INC. FOR THE CITY OF NAPLES. STANTEC DOES NOT WARRANT THE ACCURACY OF THE INFORMATION CONTAINED IN THIS DOCUMENT IN ANY FORMAT OTHER THAN THE ORIGINAL HARD COPY SEALED BY STANTEC. ANY RELIANCE ON THE INFORMATION CONTAINED IN THIS DOCUMENT WILL NOT BE MADE BY ANY THIRD PARTY, AND ANY SUCH THIRD PARTY RELIANCE IS AT THE THIRD PARTY'S SOLE RISK. CHANGES OR ALTERATIONS TO THIS DOCUMENT LEAVES THE POSSESSION OF STANTEC, CHANGES TO THE ORIGINAL HARD COPY SEALED BY STANTEC, OR USE OF THE INFORMATION CONTAINED IN THIS DOCUMENT FOR ANY PURPOSE OTHER THAN THAT FOR WHICH IT WAS PREPARED MAY RESULT IN DAMAGE TO PROPERTY, PERSONAL INJURY, OR DEATH. IF ALTERATIONS OR MODIFICATIONS HAVE BEEN MADE TO THIS DOCUMENT, OR IF THE INFORMATION CONTAINED IN THIS DOCUMENT IS NEEDED IN ANOTHER FORMAT, CONTACT STANTEC TO REVIEW THE INFORMATION AND TO MAKE ANY NECESSARY ALTERATIONS OR MODIFICATIONS. STANTEC WILL NOT BE RESPONSIBLE FOR ANY ALTERATIONS OR MODIFICATIONS MADE TO THIS DOCUMENT BY ANY PARTY OTHER THAN STANTEC. STANTEC WILL NOT BE RESPONSIBLE FOR ANY ALTERATIONS OR MODIFICATIONS MADE TO THIS DOCUMENT AFTER IT LEAVES THE POSSESSION OF STANTEC, OR FOR ANY ALTERATIONS OR MODIFICATIONS MADE TO THIS DOCUMENT BY ANY PARTY OTHER THAN STANTEC. STANTEC WILL NOT BE RESPONSIBLE FOR ANY ALTERATIONS OR MODIFICATIONS MADE TO THIS DOCUMENT AFTER IT IS SIGNED AND SEALED BY STANTEC. THIS DOCUMENT MUST BE COMPARED TO THE ORIGINAL HARD COPY SEALED BY STANTEC IF THERE IS ANY QUESTION REGARDING THE INFORMATION CONTAINED IN THIS DOCUMENT. IF THE ORIGINAL HARD COPY IS NOT AVAILABLE, CONTACT STANTEC TO OBTAIN A COPY. STANTEC DOES NOT WARRANT THE ACCURACY OF THE INFORMATION CONTAINED IN ANY OTHER ELECTRONIC MEDIA UNLESS IT IS FIRST COMPARED TO THE ORIGINAL HARD COPY SEALED BY STANTEC. ANY RELIANCE ON THE INFORMATION CONTAINED IN ANY OTHER ELECTRONIC MEDIA UNLESS IT IS FIRST COMPARED TO THE ORIGINAL HARD COPY SEALED BY STANTEC IS AT THE THIRD PARTY'S SOLE RISK. CHANGES OR ALTERATIONS TO THE INFORMATION CONTAINED IN ANY ELECTRONIC MEDIA LEAVES THE POSSESSION OF STANTEC, CHANGES TO THE ORIGINAL HARD COPY SEALED BY STANTEC, OR USE OF THE INFORMATION CONTAINED IN ANY ELECTRONIC MEDIA FOR ANY PURPOSE OTHER THAN THAT FOR WHICH IT WAS PREPARED MAY RESULT IN DAMAGE TO PROPERTY, PERSONAL INJURY, OR DEATH. IF ALTERATIONS OR MODIFICATIONS HAVE BEEN MADE TO THE INFORMATION CONTAINED IN ANY ELECTRONIC MEDIA, OR IF THE INFORMATION CONTAINED IN ANY ELECTRONIC MEDIA IS NEEDED IN ANOTHER FORMAT, CONTACT STANTEC TO REVIEW THE INFORMATION AND TO MAKE ANY NECESSARY ALTERATIONS OR MODIFICATIONS. STANTEC WILL NOT BE RESPONSIBLE FOR ANY ALTERATIONS OR MODIFICATIONS MADE TO THE INFORMATION CONTAINED IN ANY ELECTRONIC MEDIA BY ANY PARTY OTHER THAN STANTEC. STANTEC WILL NOT BE RESPONSIBLE FOR ANY ALTERATIONS OR MODIFICATIONS MADE TO THE INFORMATION CONTAINED IN ANY ELECTRONIC MEDIA AFTER IT LEAVES THE POSSESSION OF STANTEC, OR FOR ANY ALTERATIONS OR MODIFICATIONS MADE TO THE INFORMATION CONTAINED IN ANY ELECTRONIC MEDIA BY ANY PARTY OTHER THAN STANTEC. STANTEC WILL NOT BE RESPONSIBLE FOR ANY ALTERATIONS OR MODIFICATIONS MADE TO THE INFORMATION CONTAINED IN ANY ELECTRONIC MEDIA AFTER IT IS SIGNED AND SEALED BY STANTEC. THIS DOCUMENT MUST BE COMPARED TO THE ORIGINAL HARD COPY SEALED BY STANTEC IF THERE IS ANY QUESTION REGARDING THE INFORMATION CONTAINED IN THIS DOCUMENT. IF THE ORIGINAL HARD COPY IS NOT AVAILABLE, CONTACT STANTEC TO OBTAIN A COPY. STANTEC DOES NOT WARRANT THE ACCURACY OF THE INFORMATION CONTAINED IN ANY OTHER ELECTRONIC MEDIA UNLESS IT IS FIRST COMPARED TO THE ORIGINAL HARD COPY SEALED BY STANTEC. ANY RELIANCE ON THE INFORMATION CONTAINED IN ANY OTHER ELECTRONIC MEDIA UNLESS IT IS FIRST COMPARED TO THE ORIGINAL HARD COPY SEALED BY STANTEC IS AT THE THIRD PARTY'S SOLE RISK. CHANGES OR ALTERATIONS TO THE INFORMATION CONTAINED IN ANY ELECTRONIC MEDIA LEAVES THE POSSESSION OF STANTEC, CHANGES TO THE ORIGINAL HARD COPY SEALED BY STANTEC, OR USE OF THE INFORMATION CONTAINED IN ANY ELECTRONIC MEDIA FOR ANY PURPOSE OTHER THAN THAT FOR WHICH IT WAS PREPARED MAY RESULT IN DAMAGE TO PROPERTY, PERSONAL INJURY, OR DEATH. IF ALTERATIONS OR MODIFICATIONS HAVE BEEN MADE TO THE INFORMATION CONTAINED IN ANY ELECTRONIC MEDIA, OR IF THE INFORMATION CONTAINED IN ANY ELECTRONIC MEDIA IS NEEDED IN ANOTHER FORMAT, CONTACT STANTEC TO REVIEW THE INFORMATION AND TO MAKE ANY NECESSARY ALTERATIONS OR MODIFICATIONS. STANTEC WILL NOT BE RESPONSIBLE FOR ANY ALTERATIONS OR MODIFICATIONS MADE TO THE INFORMATION CONTAINED IN ANY ELECTRONIC MEDIA BY ANY PARTY OTHER THAN STANTEC. STANTEC WILL NOT BE RESPONSIBLE FOR ANY ALTERATIONS OR MODIFICATIONS MADE TO THE INFORMATION CONTAINED IN ANY ELECTRONIC MEDIA AFTER IT LEAVES THE POSSESSION OF STANTEC, OR FOR ANY ALTERATIONS OR MODIFICATIONS MADE TO THE INFORMATION CONTAINED IN ANY ELECTRONIC MEDIA BY ANY PARTY OTHER THAN STANTEC. STANTEC WILL NOT BE RESPONSIBLE FOR ANY ALTERATIONS OR MODIFICATIONS MADE TO THE INFORMATION CONTAINED IN ANY ELECTRONIC MEDIA AFTER IT IS SIGNED AND SEALED BY STANTEC.

CLIENT: **CITY OF NAPLES**
735 8TH STREET SOUTH
NAPLES, FL 34102

PROJECT: **EAST NAPLES BAY DREDGING**

TITLE: **CROSS SECTIONS - CANAL J-J**

Stantec
WWW.STANTEC.COM
5801 PELICAN BAY BLVD
SUITE 300
NAPLES, FL 34108
TEL: (239) 948-4040

| | |
|---|---|
| JOB NO.: | 2028113191 |
| DRAWN: | KHN |
| DESIGN: | MSS |
| CHECKED: | JRT |
| APPROVED: | MSS |
| SHEET NO. | C-294 |

100% CONSTRUCTION PLANS

User Name: rchambers
Drawing Name: \\Us0525-pyfss01\workgroup2\2028activity\177311281\Stantec\East Naples Bay - 2019\DWG\Construction Drawings 22x34\C-294.dwg Oct 15, 2020 - 4:36pm

2+75

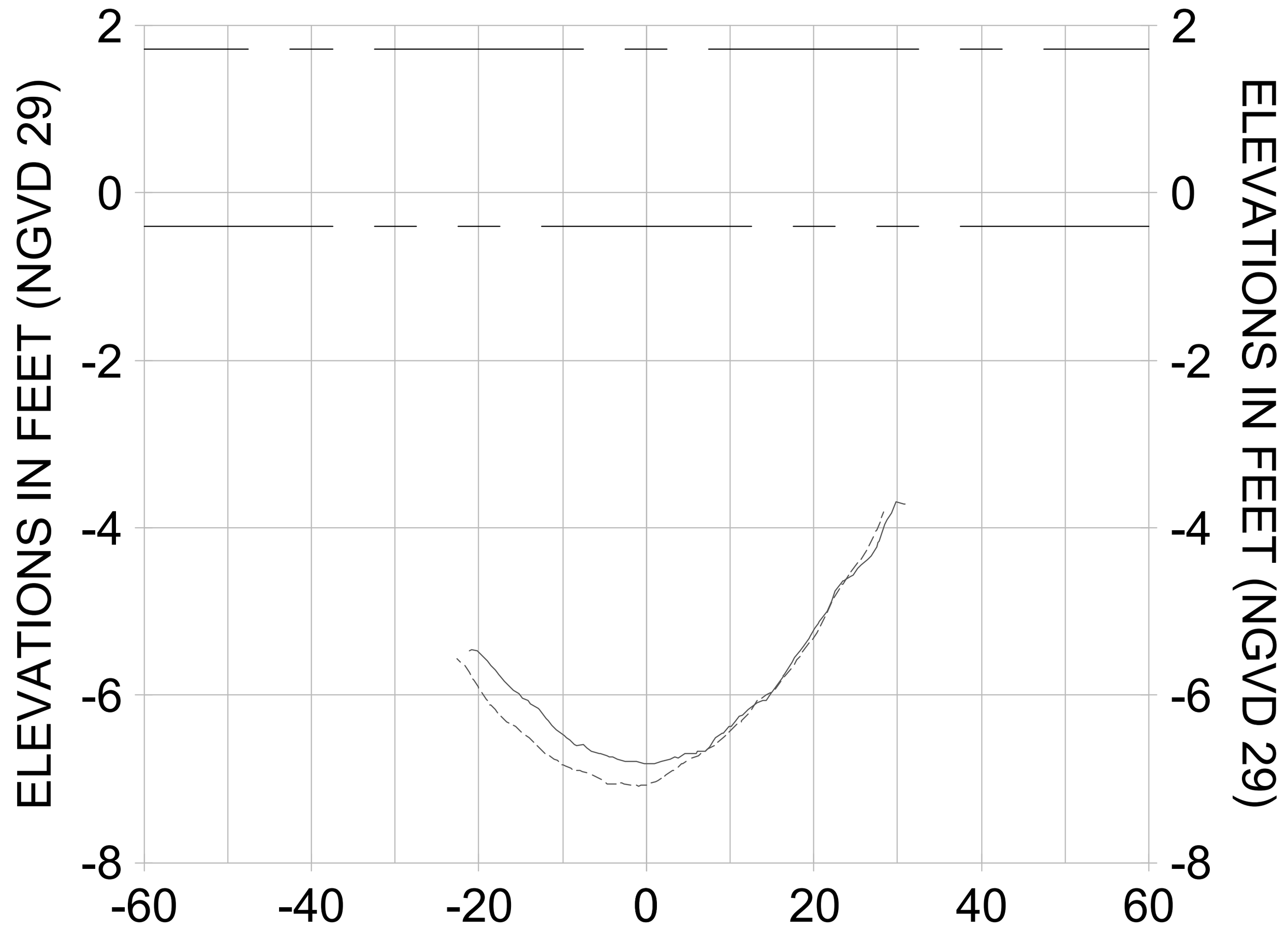


3+50

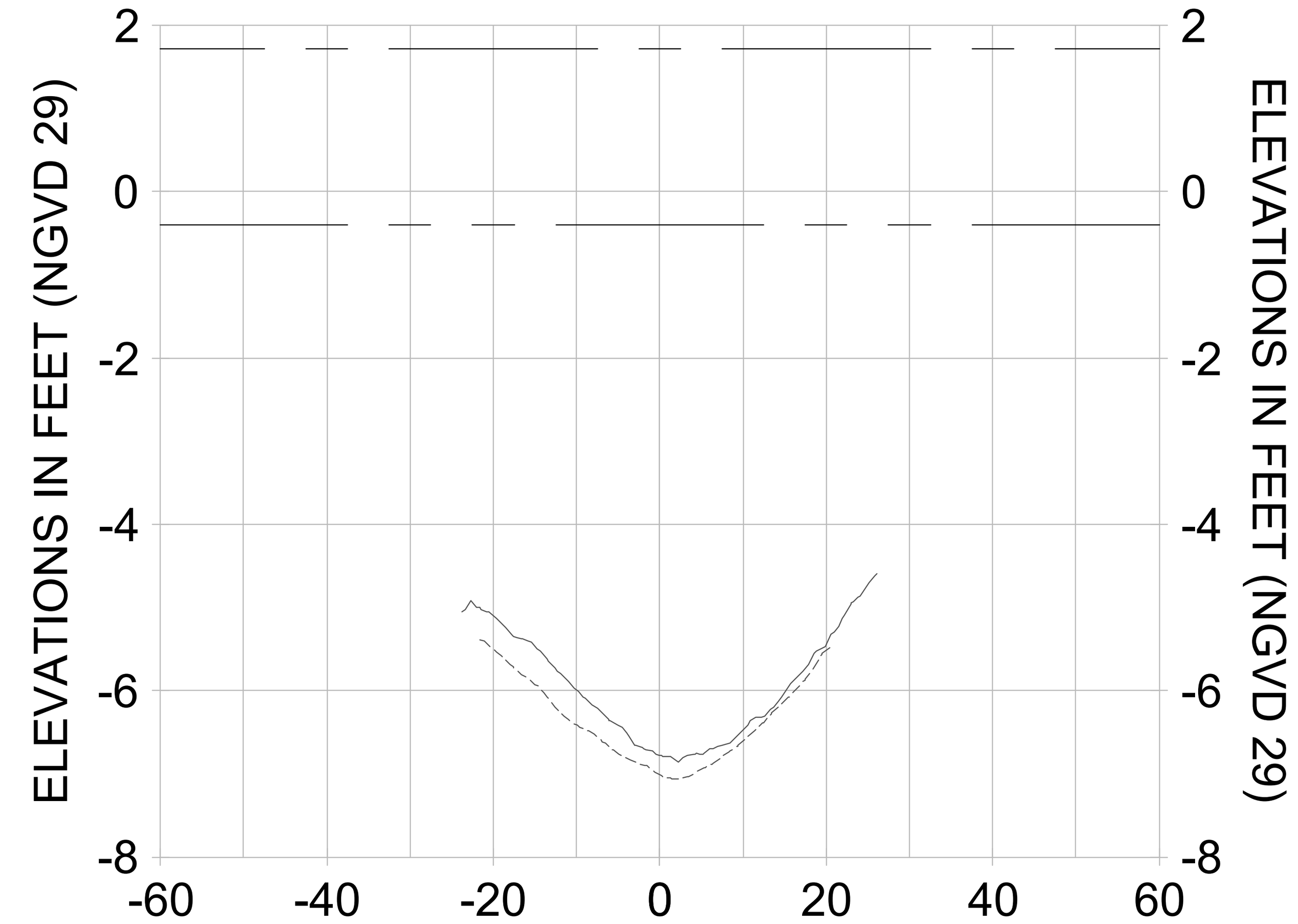


4+25

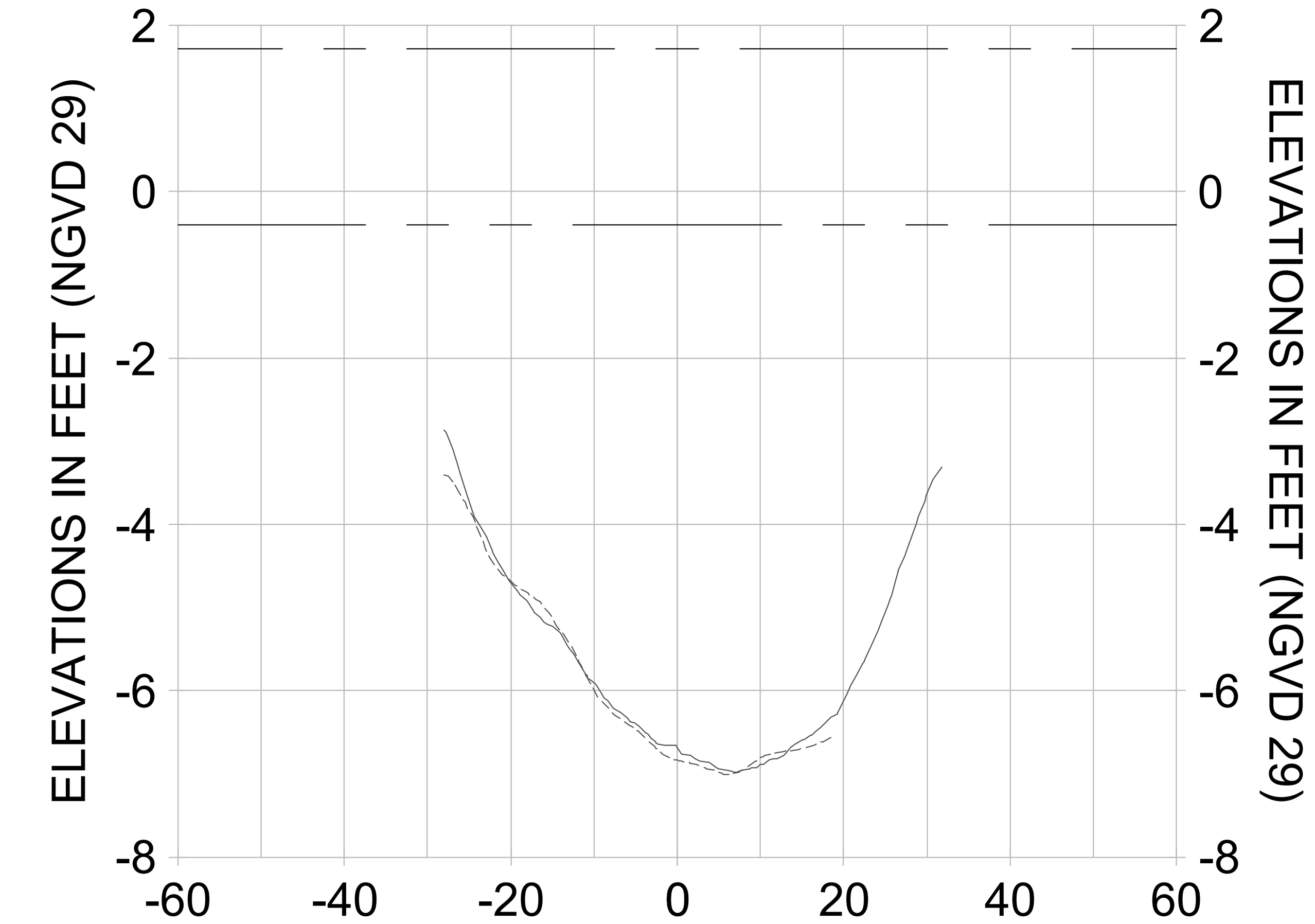


2+50

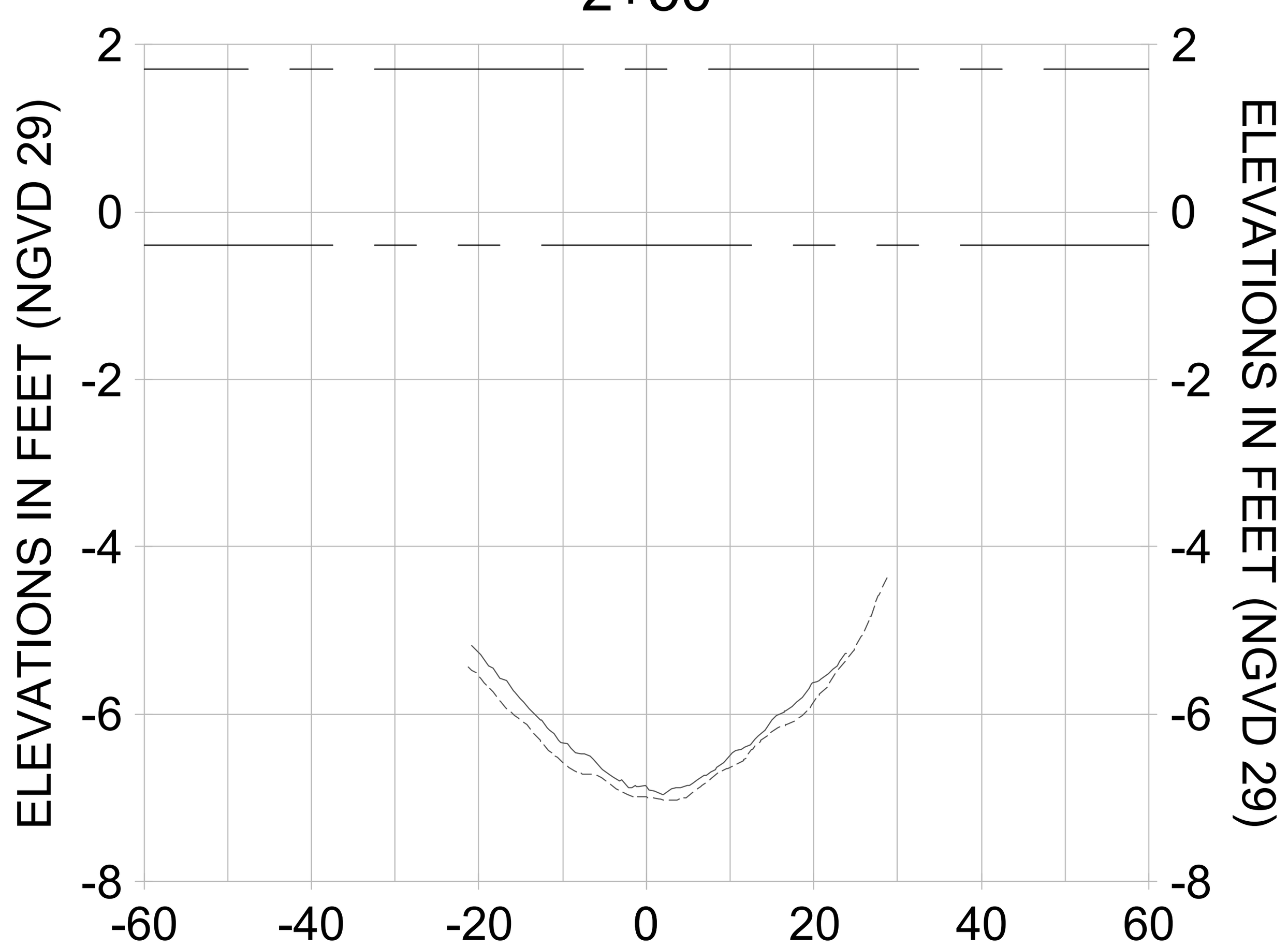


3+25

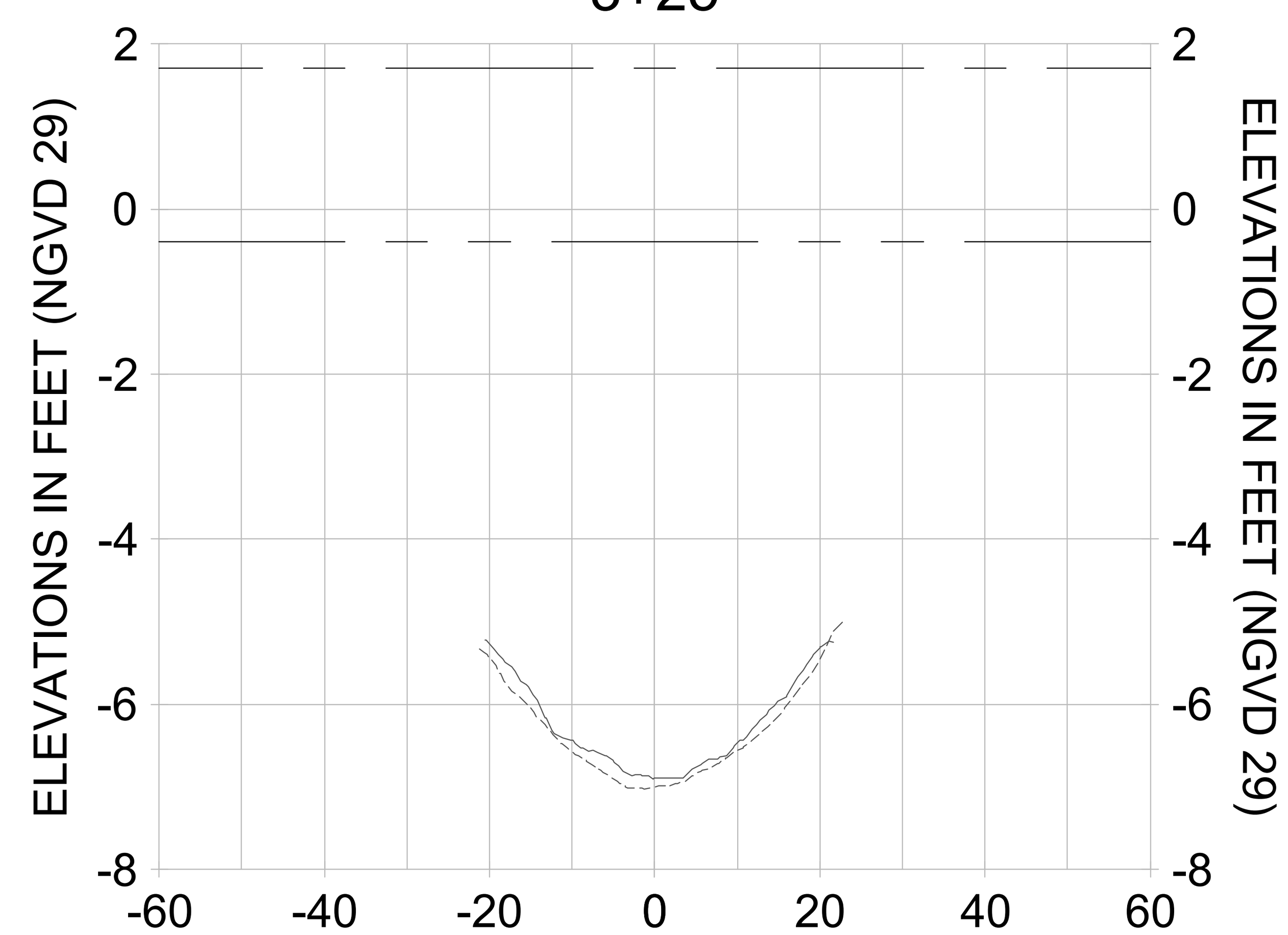


4+00

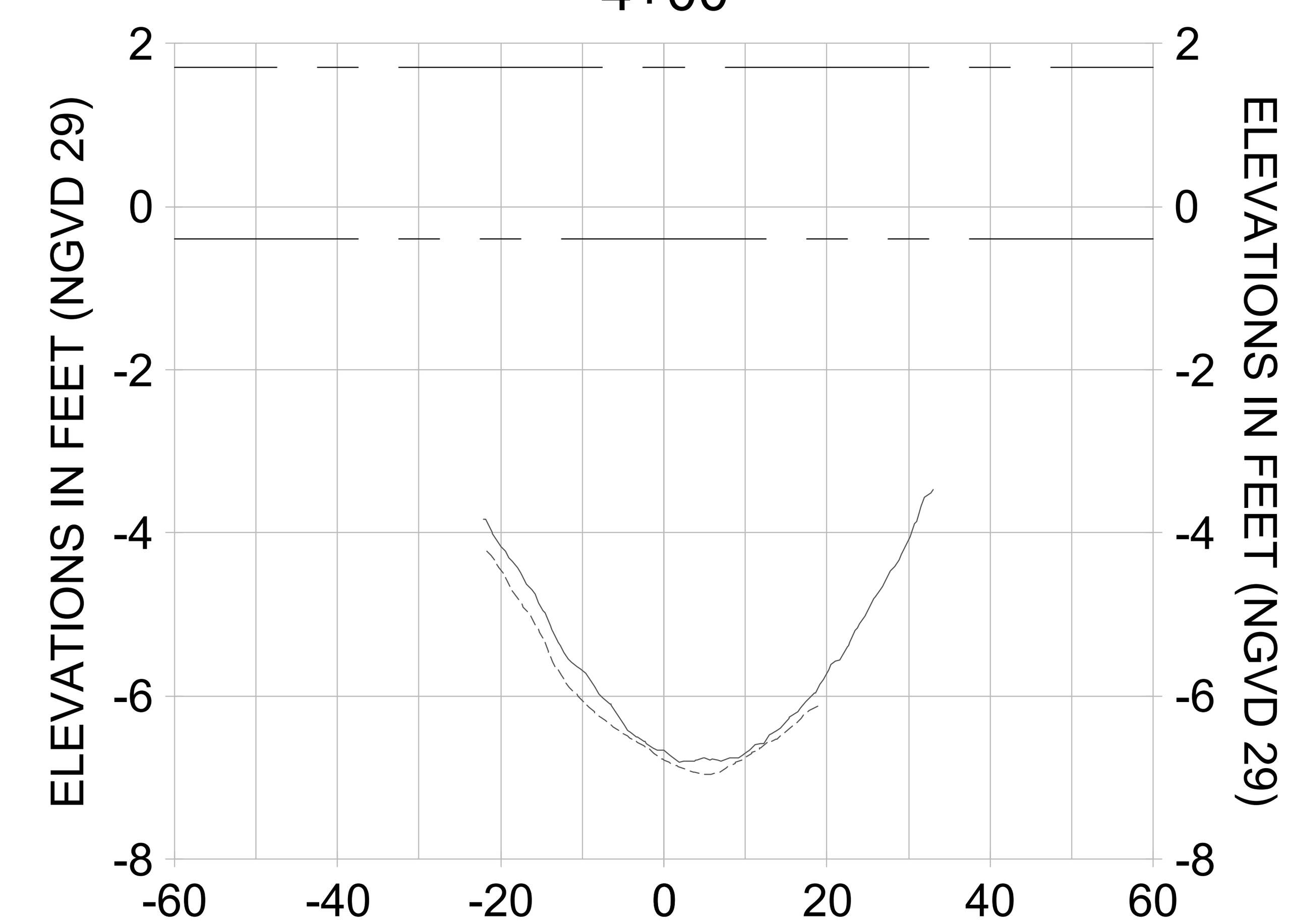


2+25

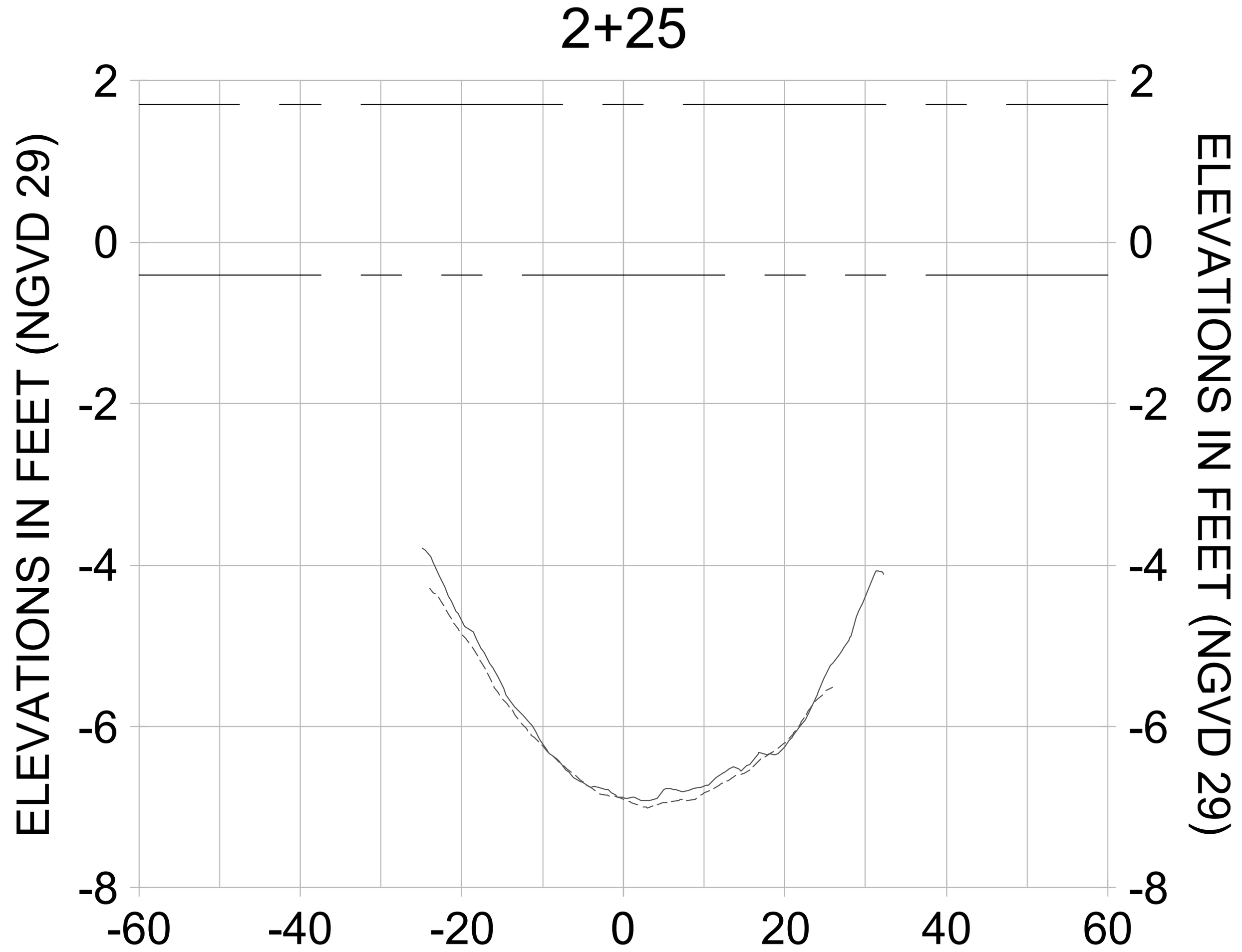


3+00

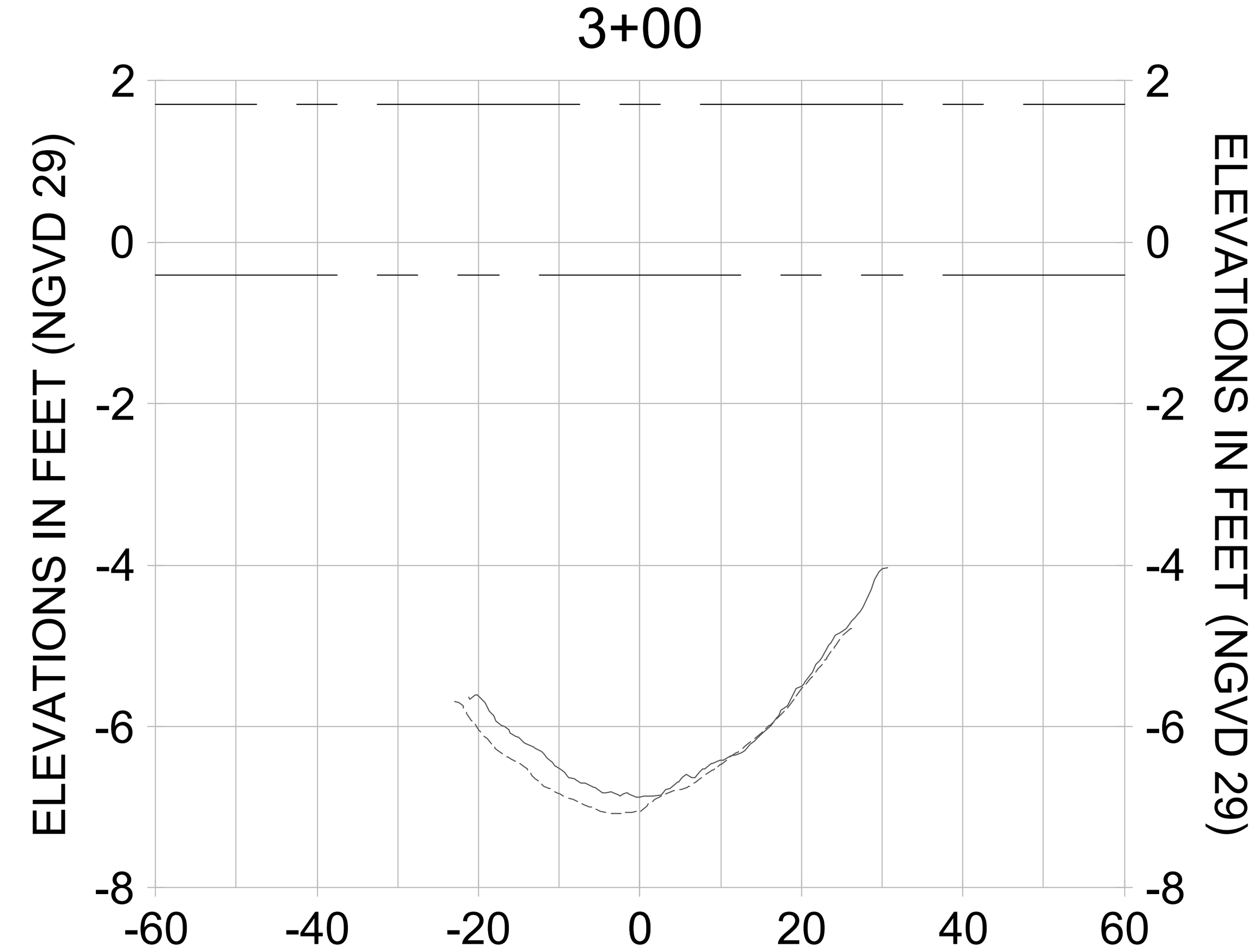


3+75

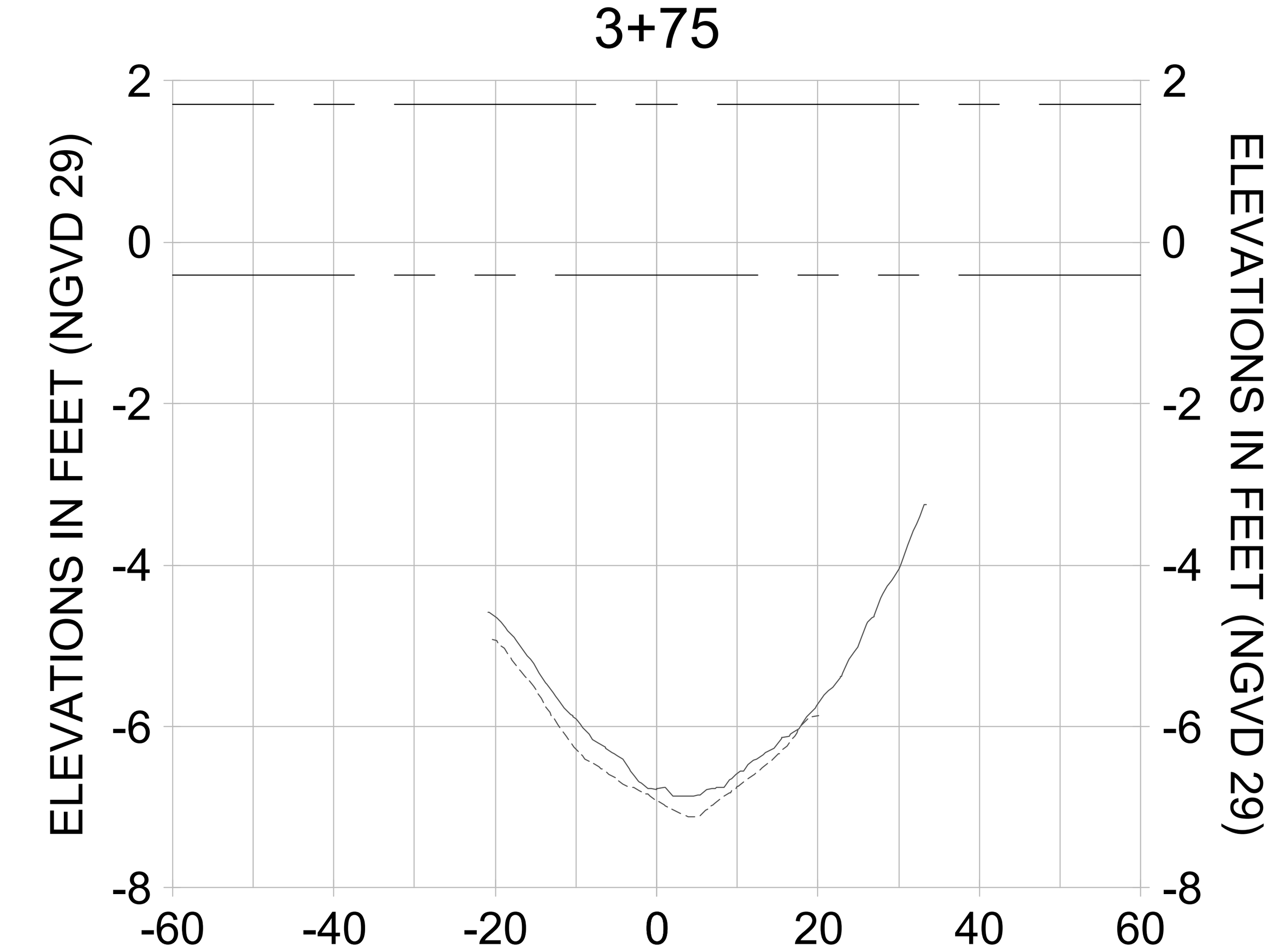


HORIZONTAL SCALE: 1" = 20'
VERTICAL SCALE: 1" = 2'

LEGEND:
AS-BUILT SURVEY (AUGUST 2012)
MULTI-BEAM SURVEY (AUGUST 2019)
DREDGE TEMPLATE (-5.4' NGVD 29)
DREDGE REMOVAL (TO -5.4' NGVD 29)
MEAN HIGH WATER (1.71' NGVD 29)
MEAN LOW WATER (-0.40' NGVD 29)

CITY OF NAPLES FLORIDA ON THE GULF

| REV. | BY | DATE | DESCRIPTION |
|---|---|---|---|
| 8 | | | |
| 7 | | | |
| 6 | | | |
| 5 | | | |
| 4 | | | |
| 3 | | | |
| 2 | | | |
| 1 | | | |

**ORIGINAL ISSUED DATE :**

ENGINEER OF RECORD:
JEFFREY R. TABAR - FL P.E. #54094

DATE:

NOTICE:
THE INFORMATION IN THIS DOCUMENT WAS PREPARED BY STANTEC. WHILE STANTEC HAS TAKEN ALL REASONABLE STEPS TO ASSURE THE ACCURACY OF THE INFORMATION CONTAINED IN THIS DOCUMENT, IT CANNOT GUARANTEE THAT CHANGES OR ALTERATIONS TO THIS DOCUMENT WILL NOT BE MADE BY PERSONS OTHER THAN STANTEC PERSONNEL AFTER THE DOCUMENT LEAVES THE POSSESSION OF STANTEC. CHANGES OR ALTERATIONS MAY BE SAFETY RELATED AND RESULT IN DAMAGE TO PROPERTY, PERSONAL INJURY OR DEATH. IF VERIFICATION OF THE INFORMATION CONTAINED IN THIS DOCUMENT IS NEEDED, CONTACT SHOULD BE MADE DIRECTLY WITH STANTEC.
THIS DOCUMENT MUST BE COMPARED TO THE ORIGINAL HARD COPY, WITH CERTIFIED RAISED SEAL, IF APPLICABLE, IN ORDER TO INSURE THE ACCURACY OF THE INFORMATION CONTAINED THEREIN AND TO FURTHER INSURE THAT NO CHANGES, ALTERATIONS OR MODIFICATIONS HAVE BEEN MADE TO THE DOCUMENT. NO RELIANCE SHOULD EVER BE MADE ON A DOCUMENTATION TRANSMITTED OR REVIEWED BY COMPUTER OR OTHER ELECTRONIC MEANS UNLESS IT IS FIRST COMPARED TO THE ORIGINAL. STANTEC MAKES NO WARRANTIES, EXPRESS OR IMPLIED, CONCERNING THE ACCURACY OF THE INFORMATION CONTAINED IN ANY DOCUMENT TRANSMITTED OR REVIEWED BY COMPUTER OR OTHER ELECTRONIC MEANS.

CLIENT
**CITY OF NAPLES**
735 8TH STREET SOUTH
NAPLES, FL 34102

PROJECT
**EAST NAPLES BAY DREDGING**

TITLE
**CROSS SECTIONS - CANAL J-J**

Stantec
WWW.STANTEC.COM
5801 PELICAN BAY BLVD
SUITE 300
NAPLES, FL 34108
TEL. (239) 649-4040

| | |
|---|---|
| JOB NO.: | 2028113191 |
| DRAWN: | KHN |
| DESIGN: | MSS |
| CHECKED: | JRT |
| APPROVED: | MSS |
| SHEET NO. | C-295 |

**100% CONSTRUCTION PLANS**

User Name: rchambers
Drawing Name: \\Us0525-ppfss01\workgroup\2028\active\177311281\Stantec\East Naples Bay - 2019\DWG\Construction Drawings 22x34\C-204.dwg Oct 15, 2020 - 4:35pm

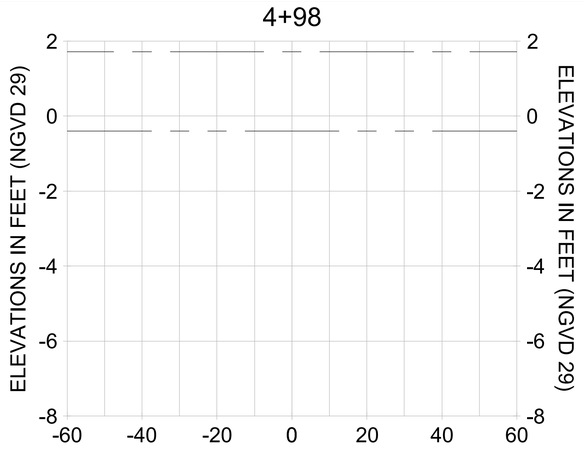


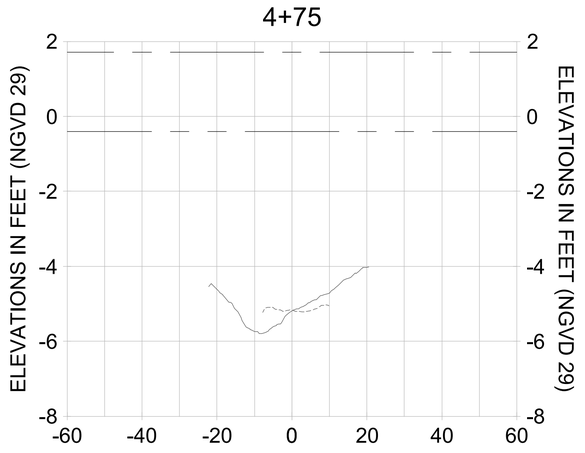


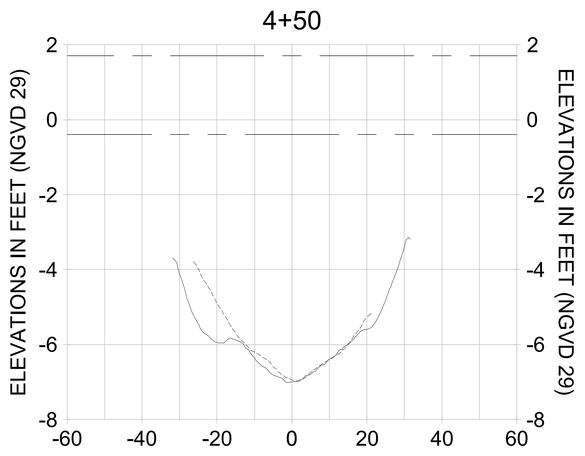


HORIZONTAL SCALE: 1" = 20'
VERTICAL SCALE: 1" = 2'

LEGEND:
- AS-BUILT SURVEY (AUGUST 2012)
- MULTI-BEAM SURVEY (AUGUST 2019)
- DREDGE TEMPLATE (-5.4' NGVD 29)
- DREDGE REMOVAL (TO -5.4' NGVD 29)
- MEAN HIGH WATER (1.71' NGVD 29)
- MEAN LOW WATER (-0.40' NGVD 29)

CITY OF NAPLES, FLORIDA ON THE GULF

| REV | DATE | DESCRIPTION |
|---|---|---|
| 7 | | |
| 6 | | |
| 5 | | |
| 4 | | |
| 3 | | |
| 2 | | |
| 1 | | |

ORIGINAL ISSUED DATE :

ENGINEER OF RECORD:
JEFFREY R. TABAR - FL P.E. #54094

DATE:

NOTICE:
THE INFORMATION IN THIS DOCUMENT WAS PREPARED BY STANTEC CONSULTING SERVICES INC. FOR THE CITY OF NAPLES. ANY USE OF THE INFORMATION CONTAINED IN THIS DOCUMENT IS AT THE SOLE RISK OF THE USER. TO ASSURE THE ACCURACY OF THE INFORMATION CONTAINED IN THIS DOCUMENT, STANTEC SHOULD BE CONTACTED. ANY ALTERATIONS TO THIS DOCUMENT WILL NOT BE MADE BY STANTEC UNLESS STANTEC AUTHORIZES THE ALTERATIONS. IF THE DOCUMENT LEAVES THE POSSESSION OF STANTEC, CHANGES OR ALTERATIONS MAY BE MADE TO THE DOCUMENT WITHOUT STANTEC'S KNOWLEDGE. ANY RESULTING LOSS, DAMAGE TO PROPERTY, PERSONAL INJURY, OR DEATH, IF THE DOCUMENT IS ALTERED WITHOUT STANTEC'S AUTHORIZATION, IS THE RESPONSIBILITY OF THE PERSON OR ENTITY MAKING THE CHANGES. IF THE DOCUMENT IS NEEDED, CONTACT STANTEC AND AN AUTHORIZED COPY WILL BE PROVIDED.
THIS DOCUMENT MUST BE COMPARED TO THE ORIGINAL HARD COPY SIGNED AND SEALED BY THE ENGINEER OF RECORD TO INSURE THE ACCURACY OF THE INFORMATION CONTAINED IN THIS DOCUMENT. STANTEC SHALL NOT BE RESPONSIBLE FOR ALTERATIONS OR MODIFICATIONS THAT HAVE BEEN MADE TO THE DOCUMENT BY OTHERS SUBSEQUENT TO THE ORIGINAL ISSUANCE OF THE DOCUMENT. TRANSMITTAL OF THIS DOCUMENT IN ELECTRONIC FORMAT OR IN PAPER COPY FORM BY STANTEC DOES NOT CONSTITUTE A REPRESENTATION, WARRANTY OR GUARANTEE OF ANY KIND REGARDING THE DOCUMENT OR THE INFORMATION CONTAINED IN THE DOCUMENT IN ANY ELECTRONIC FORMAT OR ON ANY COMPUTER SYSTEM OR OTHER ELECTRONIC MEANS.

CLIENT: CITY OF NAPLES
735 8TH STREET SOUTH
NAPLES, FL 34102

PROJECT: EAST NAPLES BAY DREDGING

TITLE: CROSS SECTIONS - CANAL J-J

Stantec
WWW.STANTEC.COM
5801 PELICAN BAY BLVD
SUITE 300
NAPLES, FL 34108
TEL. (239) 645-4040

| | |
|---|---|
| JOB NO.: | 2028113191 |
| DRAWN: | KHN |
| DESIGN: | MSS |
| CHECKED: | JRT |
| APPROVED: | MSS |
| SHEET NO. | C-296 |

100% CONSTRUCTION PLANS

User Name: rchambers
Drawing Name: \\Us505-prfss01\workgroup\2028active\177311281\Stantec\East Naples Bay - 2019\DWG\Construction Drawings 22x34\C-204.dwg Oct 15, 2020 - 4:35pm

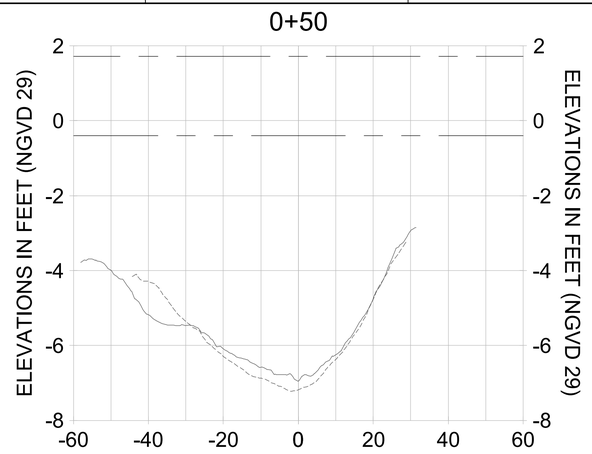


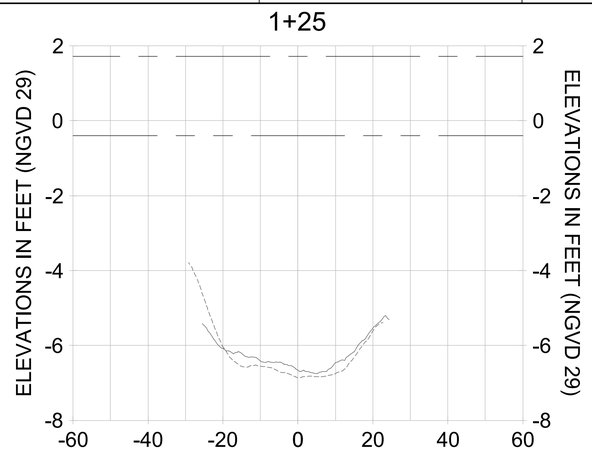


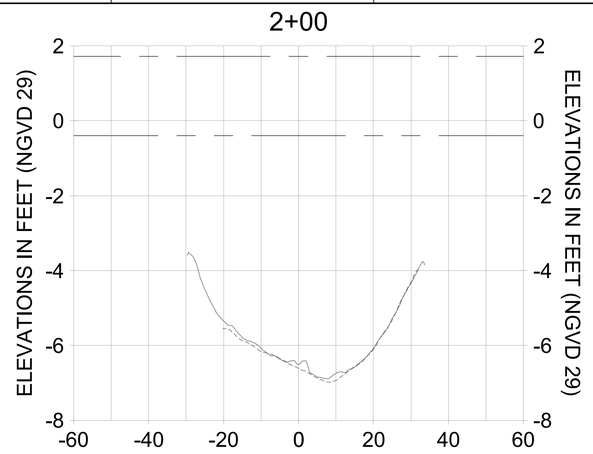


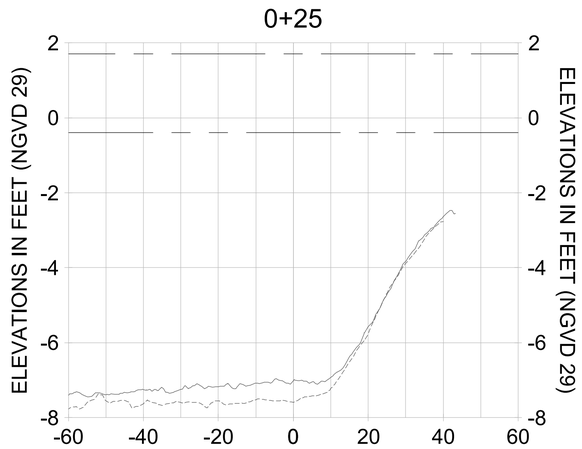


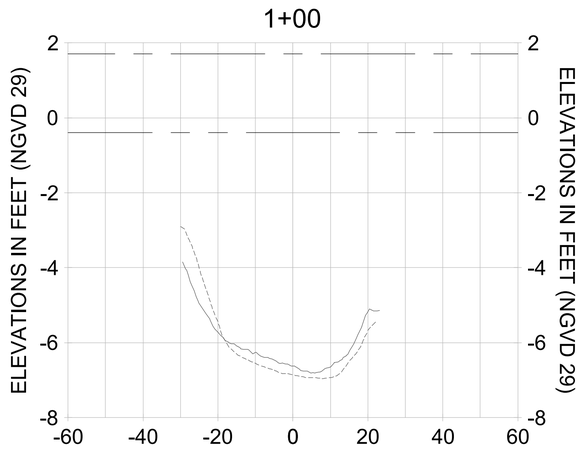


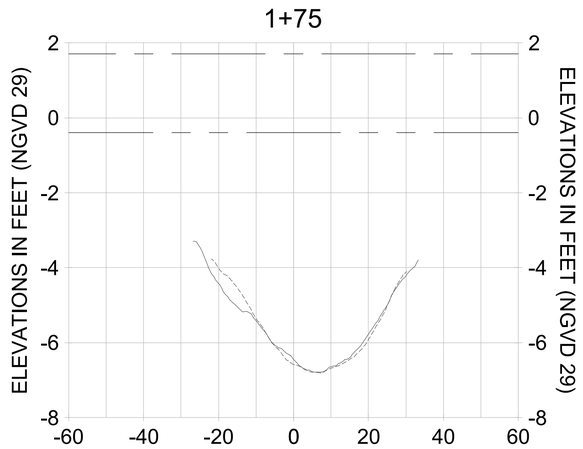


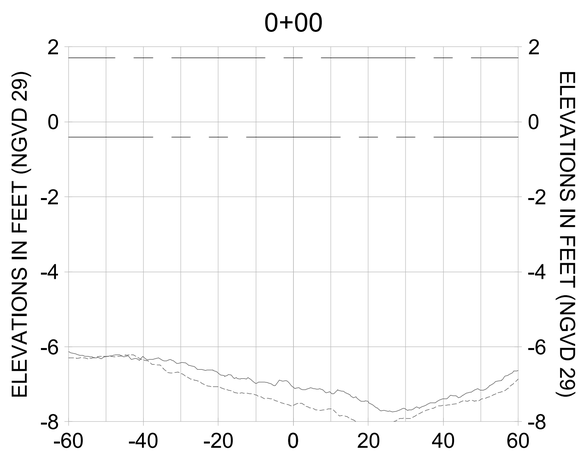


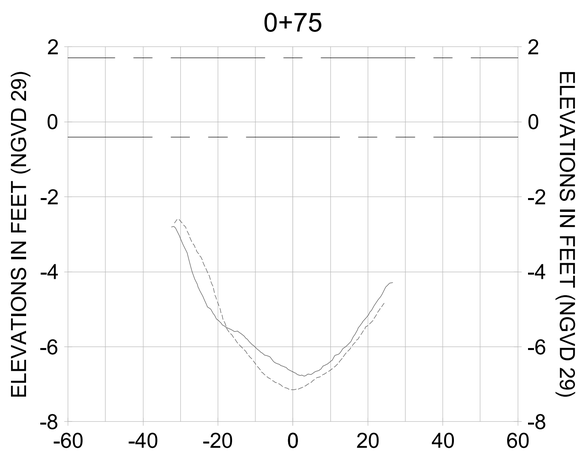


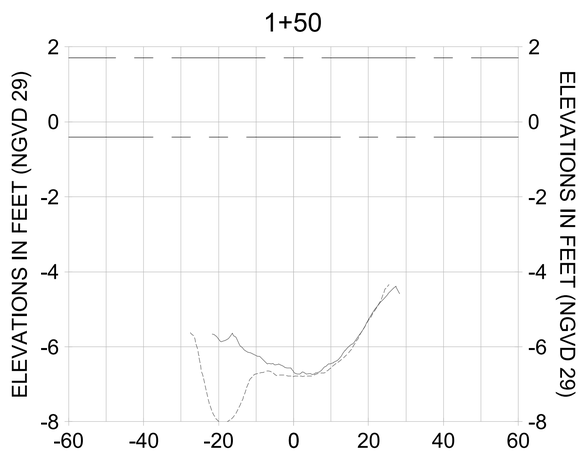


HORIZONTAL SCALE: 1" = 20'
VERTICAL SCALE: 1" = 2'

LEGEND:
- AS-BUILT SURVEY (AUGUST 2012)
- MULTI-BEAM SURVEY (AUGUST 2019)
- DREDGE TEMPLATE (-5.4' NGVD 29)
- DREDGE REMOVAL (TO -5.4' NGVD 29)
- MEAN HIGH WATER (1.71' NGVD 29)
- MEAN LOW WATER (-0.40' NGVD 29)

CITY OF NAPLES, FLORIDA — ON THE GULF

| REV | DATE | DESCRIPTION |
|---|---|---|
| 1 | | |
| 2 | | |
| 3 | | |
| 4 | | |
| 5 | | |
| 6 | | |
| 7 | | |

ORIGINAL ISSUED DATE :

ENGINEER OF RECORD:
JEFFREY R. TABAR - FL P.E. #54094

DATE:

NOTICE:
THIS INFORMATION IN THIS DOCUMENT WAS PREPARED BY STANTEC CONSULTING SERVICES INC. FOR THE CITY OF NAPLES. STANTEC MAKES NO REPRESENTATIONS OR WARRANTIES TO ASSUME THE ACCURACY OF THE INFORMATION CONTAINED IN THIS DOCUMENT IF IT IS ALTERED BY ANY PERSON OTHER THAN STANTEC. CHANGES OR ALTERATIONS TO THIS DOCUMENT WILL NOT BE MADE BY STANTEC UNLESS STANTEC CONSENTS TO THE CHANGES. STANTEC SHALL NOT BE RESPONSIBLE FOR ANY LOSS, DAMAGE TO PROPERTY, PERSONAL INJURY, OR DEATH, IF THE DOCUMENT LEAVES THE POSSESSION OF STANTEC, CHANGES OR ALTERATIONS HAVE BEEN MADE TO THE INFORMATION CONTAINED IN THIS DOCUMENT BY ANY PERSON OTHER THAN STANTEC, OR IF THE DOCUMENT IS USED FOR ANY PURPOSE OTHER THAN THAT FOR WHICH IT WAS PREPARED BY STANTEC. IF THIS DOCUMENT MUST BE COMPARED TO THE ORIGINAL HARD COPY OF THE DOCUMENT SIGNED AND SEALED BY THE ENGINEER, AUTHOR, OR OTHER ELECTRONIC MEANS (UNLESS IT IS FIRST COMPARED TO THE ORIGINAL HARD COPY OF THE DOCUMENT SIGNED AND SEALED BY THE ENGINEER, AUTHOR, OR OTHER ELECTRONIC MEANS). IF ANY DISCREPANCIES ARE FOUND, THE ORIGINAL HARD COPY SIGNED AND SEALED BY THE ENGINEER, AUTHOR, OR OTHER ELECTRONIC MEANS SHALL GOVERN. STANTEC SHALL NOT BE RESPONSIBLE FOR ANY CHANGES MADE TO THE DOCUMENT AFTER IT LEAVES THE POSSESSION OF STANTEC, UNLESS STANTEC CONSENTS TO THE CHANGES. STANTEC SHALL NOT BE RESPONSIBLE FOR THE RECEIPT BY OR USE BY ANY PERSON OF THE DOCUMENT IF THE DOCUMENT IS TRANSMITTED BY ANY OTHER ELECTRONIC MEANS UNLESS IT IS FIRST COMPARED TO THE ORIGINAL HARD COPY OF THE DOCUMENT SIGNED AND SEALED BY THE ENGINEER, AUTHOR, OR OTHER ELECTRONIC MEANS. IF ANY DISCREPANCIES ARE FOUND, THE ORIGINAL HARD COPY SIGNED AND SEALED BY THE ENGINEER, AUTHOR, OR OTHER ELECTRONIC MEANS SHALL GOVERN. STANTEC SHALL NOT BE RESPONSIBLE FOR ANY LOSS, DAMAGE TO PROPERTY, PERSONAL INJURY, OR DEATH, IF THE DOCUMENT LEAVES THE POSSESSION OF STANTEC, CHANGES OR ALTERATIONS HAVE BEEN MADE TO THE INFORMATION CONTAINED IN THIS DOCUMENT BY ANY PERSON OTHER THAN STANTEC, OR IF THE DOCUMENT IS USED FOR ANY PURPOSE OTHER THAN THAT FOR WHICH IT WAS PREPARED BY STANTEC. IF THIS DOCUMENT MUST BE COMPARED TO THE ORIGINAL HARD COPY OF THE DOCUMENT SIGNED AND SEALED BY THE ENGINEER, AUTHOR, OR OTHER ELECTRONIC MEANS (UNLESS IT IS FIRST COMPARED TO THE ORIGINAL HARD COPY OF THE DOCUMENT SIGNED AND SEALED BY THE ENGINEER, AUTHOR, OR OTHER ELECTRONIC MEANS). IF ANY DISCREPANCIES ARE FOUND, THE ORIGINAL HARD COPY SIGNED AND SEALED BY THE ENGINEER, AUTHOR, OR OTHER ELECTRONIC MEANS SHALL GOVERN.

CLIENT: **CITY OF NAPLES**
735 8TH STREET SOUTH
NAPLES, FL 34102

PROJECT: **EAST NAPLES BAY DREDGING**

TITLE: **CROSS SECTIONS - CANAL I-I**

Stantec
WWW.STANTEC.COM
5801 PELICAN BAY BLVD
SUITE 300
NAPLES, FL 34108
TEL: (239) 948-4040

| | |
|---|---|
| JOB NO.: | 2028113191 |
| DRAWN: | KHN |
| DESIGN: | MSS |
| CHECKED: | JRT |
| APPROVED: | MSS |
| SHEET NO. | C-297 |

**100% CONSTRUCTION PLANS**

User Name: rchambers
Drawing Name: \\Us0525-pyfss01\workgroup2\2028active\177311281\Stantec\East Naples Bay - 2019\DWG\Construction Drawings 22x34\C-204.dwg Oct 15, 2020 - 4:35pm

2+75

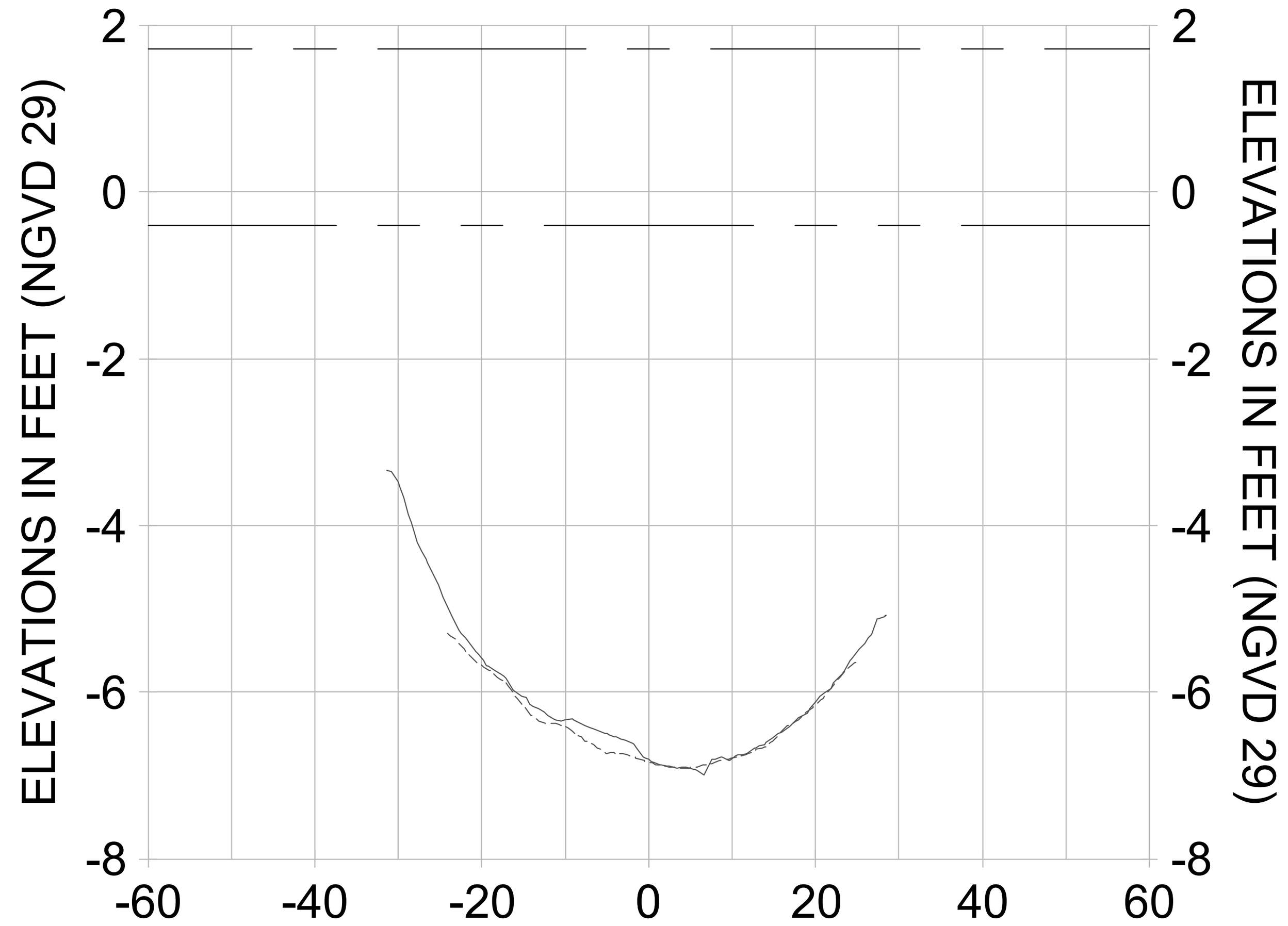


3+42

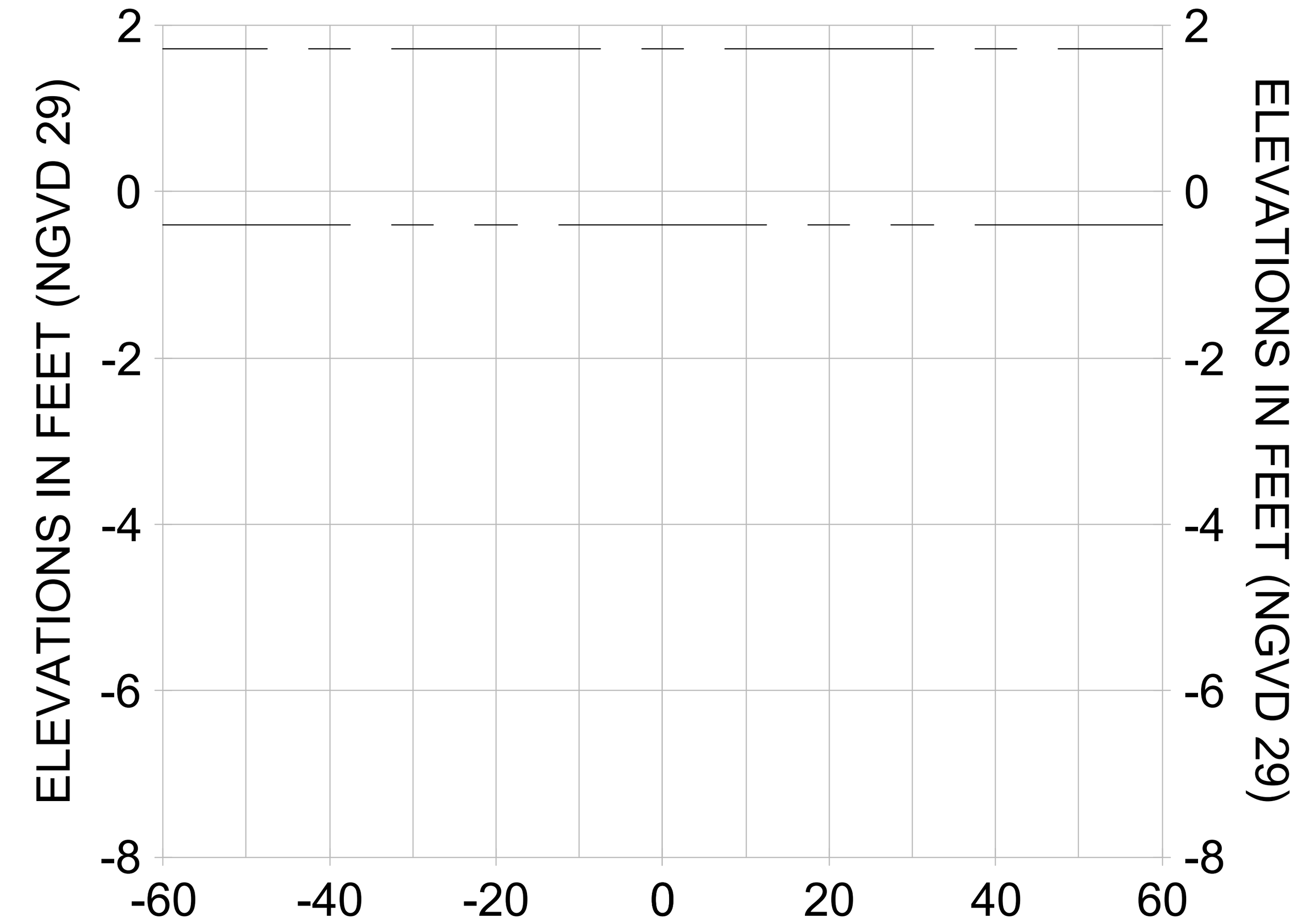


2+50

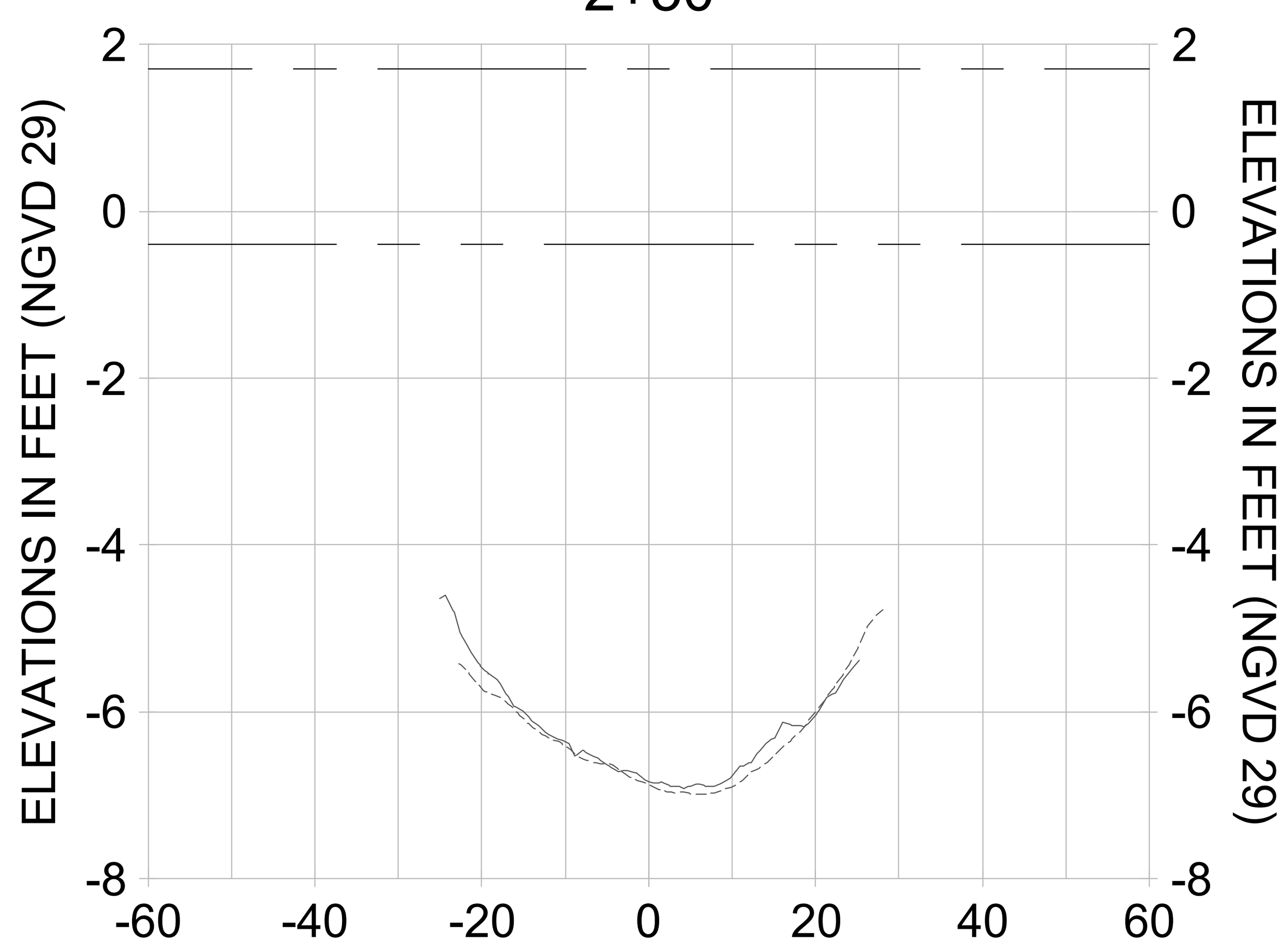


3+25

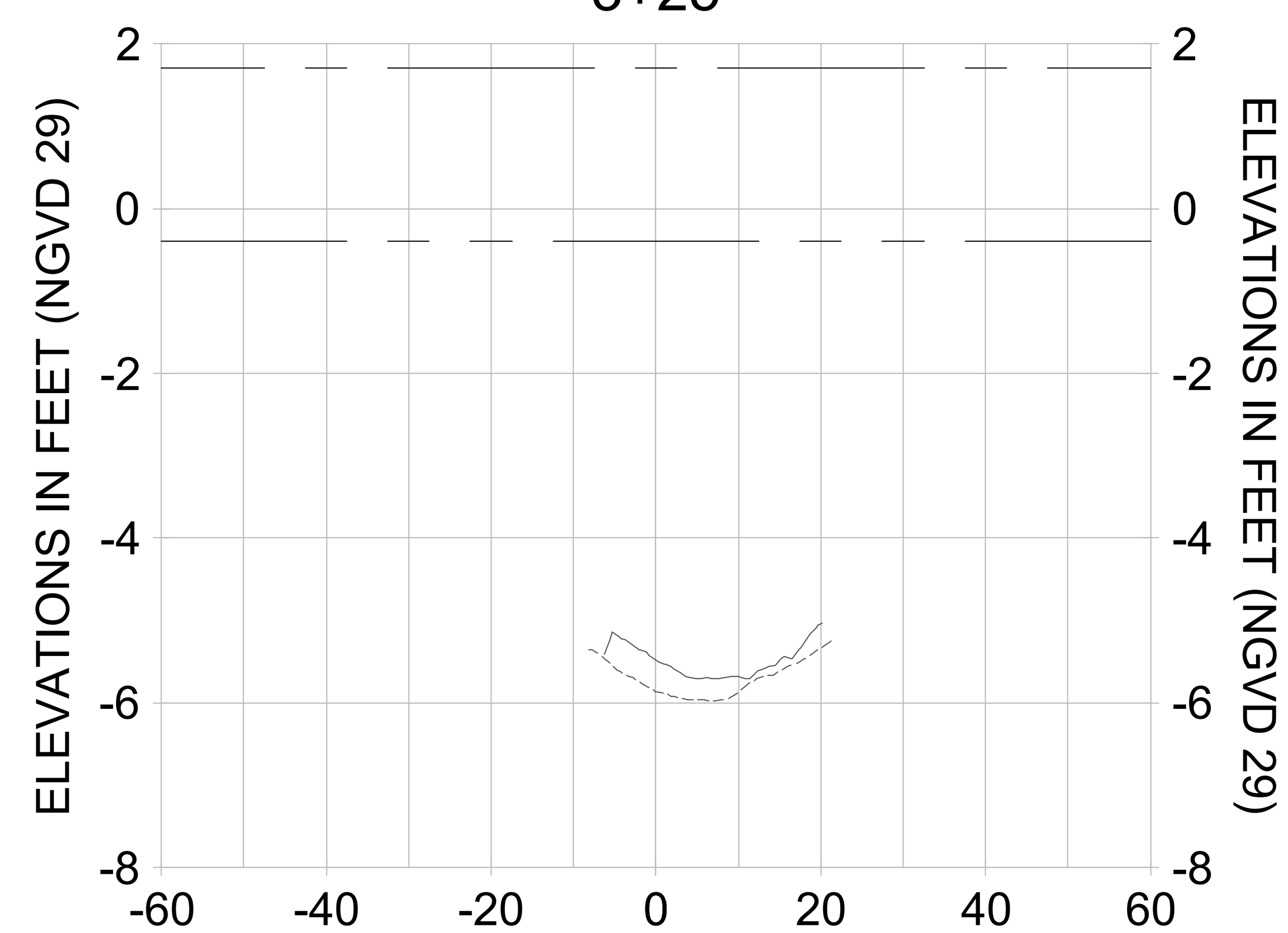


2+25

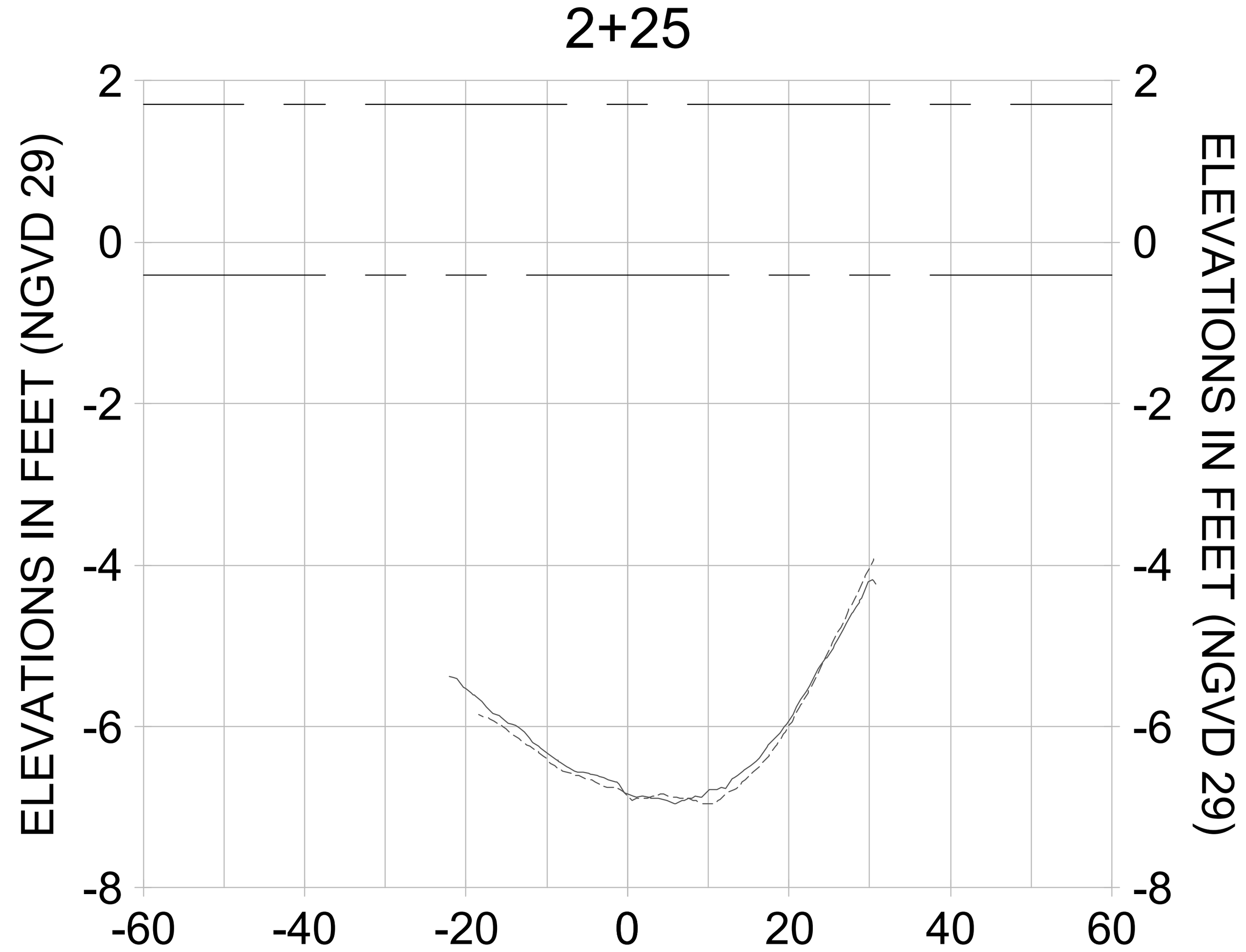


3+00

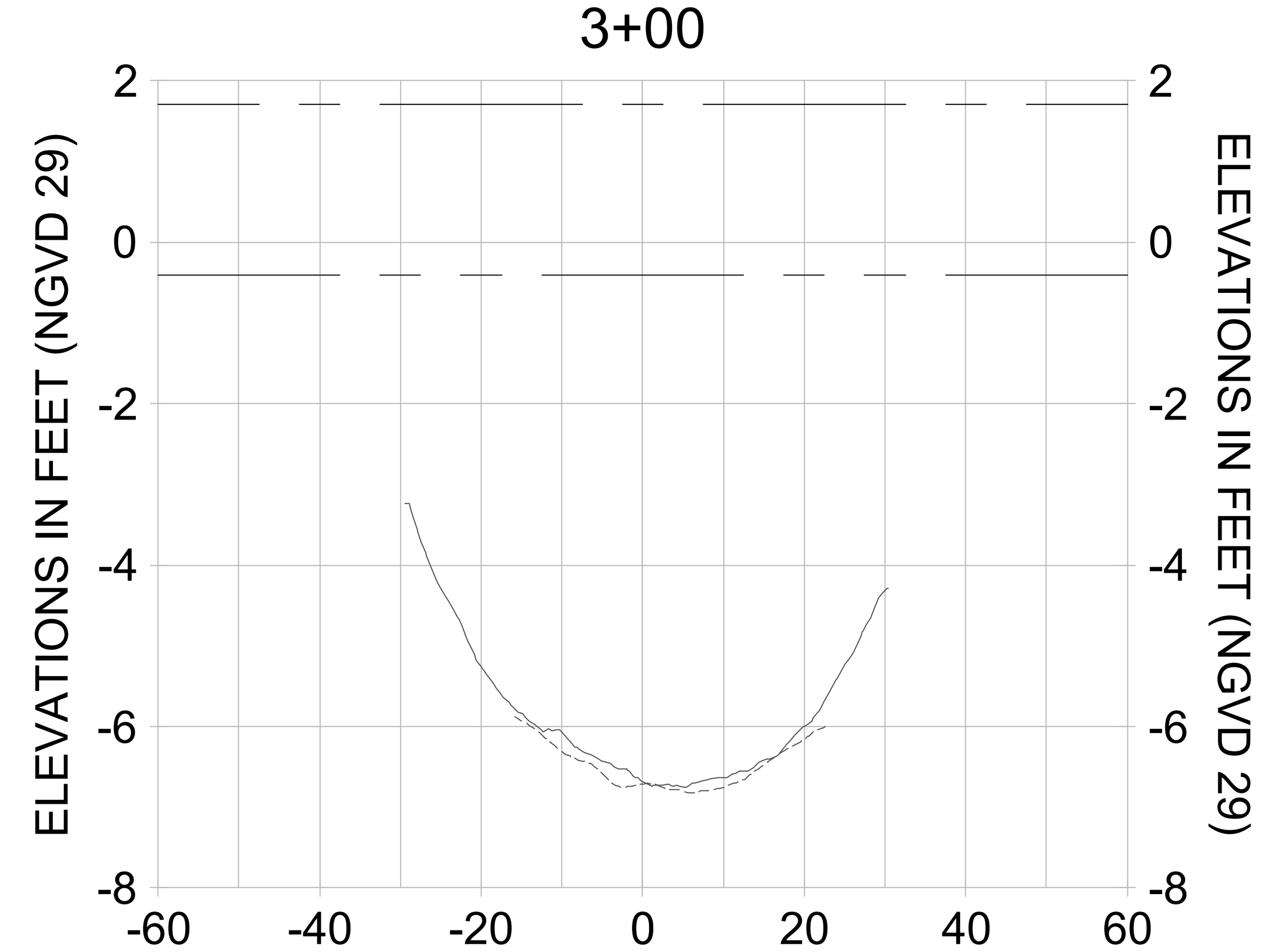


HORIZONTAL SCALE: 1" = 20'
VERTICAL SCALE: 1" = 2'

LEGEND:
- AS-BUILT SURVEY (AUGUST 2012)
- MULTI-BEAM SURVEY (AUGUST 2019)
- DREDGE TEMPLATE (-5.4' NGVD 29)
- DREDGE REMOVAL (TO -5.4' NGVD 29)
- MEAN HIGH WATER (1.71' NGVD 29)
- MEAN LOW WATER (-0.40' NGVD 29)

CITY OF NAPLES
ON THE GULF

| REV. | BY | DATE | DESCRIPTION |
|---|---|---|---|
| 8 | | | |
| 7 | | | |
| 6 | | | |
| 5 | | | |
| 4 | | | |
| 3 | | | |
| 2 | | | |
| 1 | | | |

ORIGINAL ISSUED DATE :

ENGINEER OF RECORD:
JEFFREY R. TABAR - FL P.E. #54094

DATE:

NOTICE:
THE INFORMATION IN THIS DOCUMENT WAS PREPARED BY STANTEC. WHILE STANTEC HAS TAKEN ALL REASONABLE STEPS TO ASSURE THE ACCURACY OF THE INFORMATION CONTAINED IN THIS DOCUMENT, IT CANNOT GUARANTEE THAT CHANGES OR ALTERATIONS TO THIS DOCUMENT WILL NOT BE MADE BY PERSONS OTHER THAN STANTEC PERSONNEL AFTER THE DOCUMENT LEAVES THE POSSESSION OF STANTEC. CHANGES OR ALTERATIONS MAY BE SAFETY RELATED AND RESULT IN DAMAGE TO PROPERTY, PERSONAL INJURY OR DEATH. IF VERIFICATION OF THE INFORMATION CONTAINED IN THIS DOCUMENT IS NEEDED, CONTACT SHOULD BE MADE DIRECTLY WITH STANTEC.
THIS DOCUMENT MUST BE COMPARED TO THE ORIGINAL HARD COPY, WITH CERTIFIED RAISED SEAL, IF APPLICABLE, IN ORDER TO INSURE THE ACCURACY OF THE INFORMATION CONTAINED THEREIN AND TO FURTHER INSURE THAT NO CHANGES, ALTERATIONS OR MODIFICATIONS HAVE BEEN MADE TO THE DOCUMENT. NO RELIANCE SHOULD EVER BE MADE ON A DOCUMENTATION TRANSMITTED OR REVIEWED BY COMPUTER OR OTHER ELECTRONIC MEANS UNLESS IT IS FIRST COMPARED TO THE ORIGINAL. STANTEC MAKES NO WARRANTIES, EXPRESS OR IMPLIED, CONCERNING THE ACCURACY OF THE INFORMATION CONTAINED IN ANY DOCUMENT TRANSMITTED OR REVIEWED BY COMPUTER OR OTHER ELECTRONIC MEANS.

CLIENT
**CITY OF NAPLES**
735 8TH STREET SOUTH
NAPLES, FL 34102

PROJECT
**EAST NAPLES BAY DREDGING**

TITLE
**CROSS SECTIONS - CANAL I-I**

Stantec
WWW.STANTEC.COM
5801 PELICAN BAY BLVD
SUITE 300
NAPLES, FL 34108
TEL. (239) 649-4040

| | |
|---|---|
| JOB NO.: | 2028113191 |
| DRAWN: | KHN |
| DESIGN: | MSS |
| CHECKED: | JRT |
| APPROVED: | MSS |
| SHEET NO. | **C-298** |

**100% CONSTRUCTION PLANS**

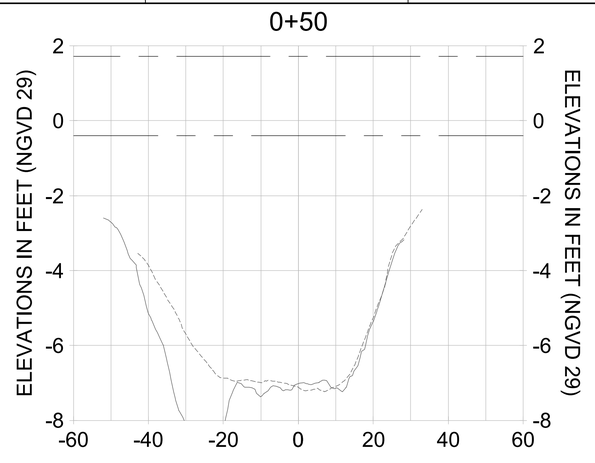


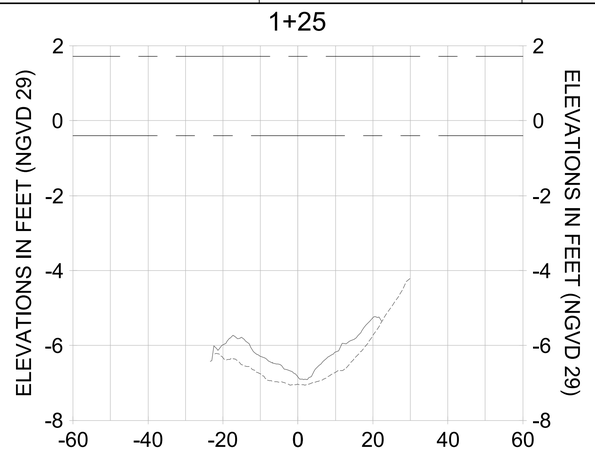


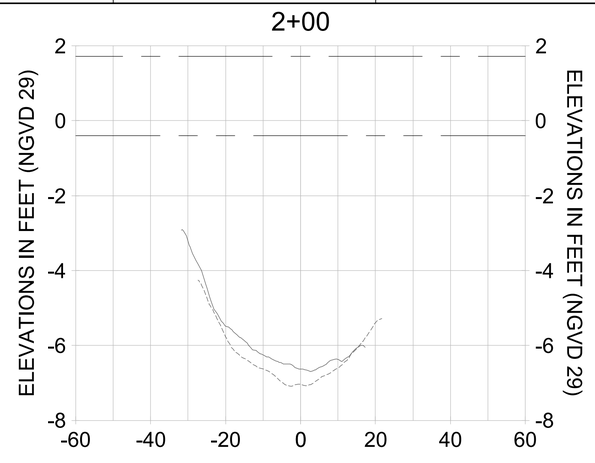


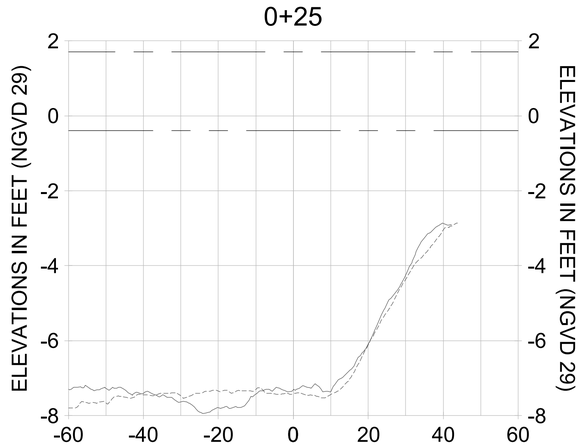


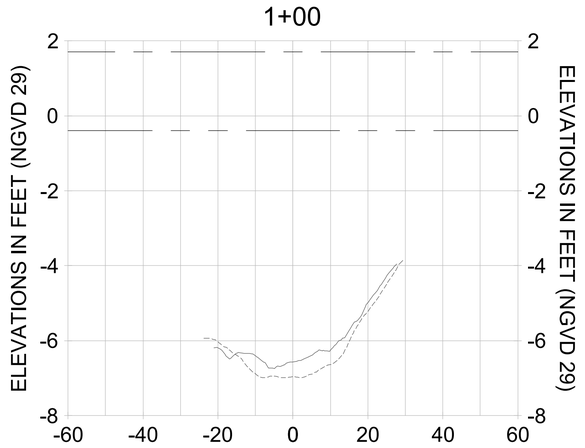


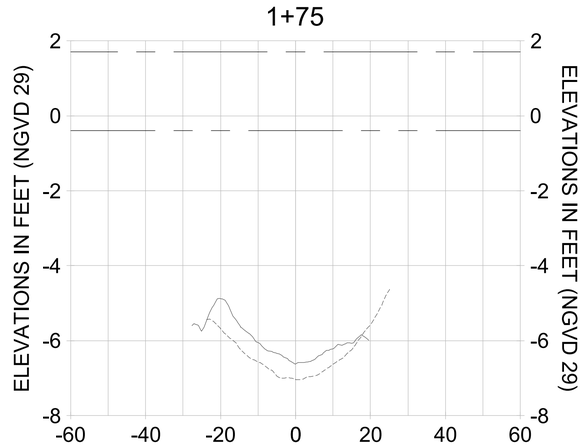


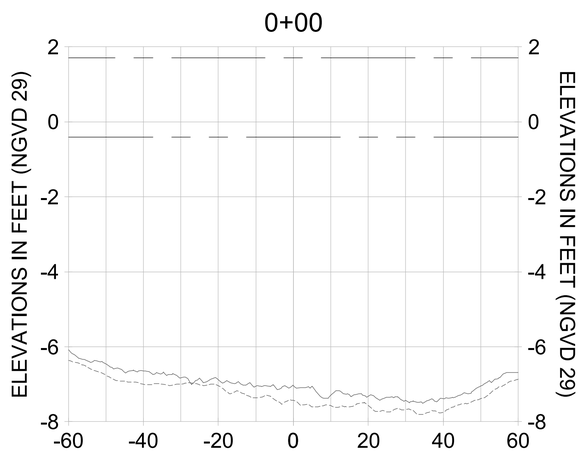


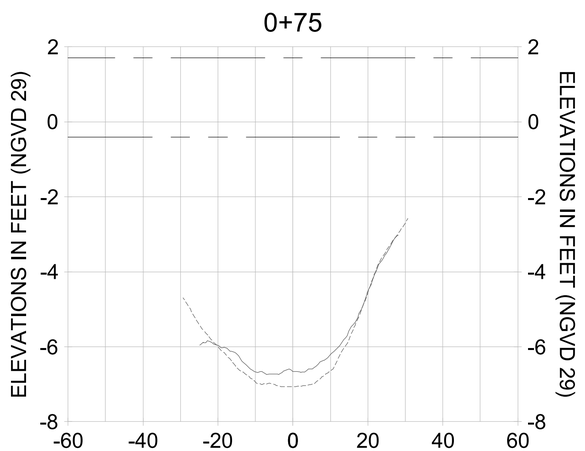


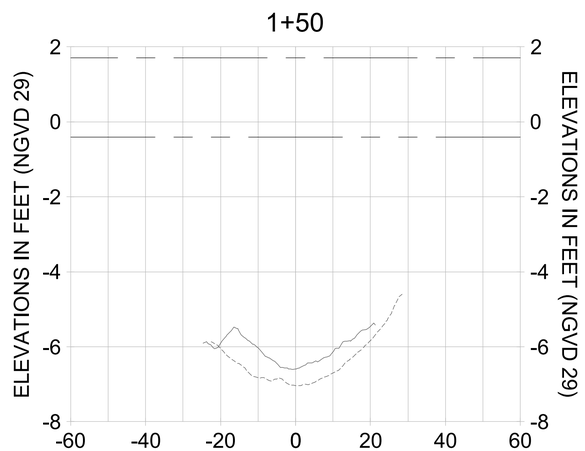


HORIZONTAL SCALE: 1" = 20'
VERTICAL SCALE: 1" = 2'

LEGEND:
- AS-BUILT SURVEY (AUGUST 2012)
- MULTI-BEAM SURVEY (AUGUST 2019)
- DREDGE TEMPLATE (-5.4' NGVD 29)
- DREDGE REMOVAL (TO -5.4' NGVD 29)
- MEAN HIGH WATER (1.71' NGVD 29)
- MEAN LOW WATER (-0.40' NGVD 29)

CITY OF NAPLES, FLORIDA — ON THE GULF

| REV | DATE | DESCRIPTION |
|---|---|---|
| 1 | | |
| 2 | | |
| 3 | | |
| 4 | | |
| 5 | | |
| 6 | | |
| 7 | | |

ORIGINAL ISSUED DATE :

ENGINEER OF RECORD:
JEFFREY R. TABAR - FL P.E. #54094

DATE:

NOTICE:
THIS INFORMATION IN THIS DOCUMENT WAS PREPARED BY STANTEC CONSULTING SERVICES INC. (STANTEC) FOR THE CITY OF NAPLES. STANTEC HAS EXERCISED REASONABLE SKILL, CARE AND DILIGENCE TO ASSESS THE INFORMATION CONTAINED IN THIS DOCUMENT AT THE TIME OF PREPARATION. HOWEVER, THE ACCURACY OF THE INFORMATION CONTAINED IN THIS DOCUMENT WILL NOT BE MADE BY STANTEC. CHANGES MADE TO THIS DOCUMENT BY ANYONE OTHER THAN STANTEC, CHANGES TO THE POSSESSION OF STANTEC, CHANGES TO THE DOCUMENT LEAVES THE POSSESSION OF STANTEC, CHANGES TO THE DOCUMENT WITHOUT THE PRIOR AUTHORIZATION OF STANTEC, OR ANY USE OF THIS DOCUMENT, OR ANY RELIANCE ON THE INFORMATION CONTAINED HEREIN BY ANY THIRD PARTY, OR ANY DECISIONS MADE BASED ON IT, ARE THE RESPONSIBILITY OF SUCH PERSONS OR ENTITIES. STANTEC ACCEPTS NO RESPONSIBILITY FOR ANY DAMAGE TO PROPERTY, PERSONAL INJURY OR DEATH, OR ANY OTHER LOSS OR DAMAGE ARISING FROM OR CONNECTED IN ANY WAY TO THE USE OF THIS DOCUMENT BY ANY THIRD PARTY. THIS DOCUMENT MUST BE COMPARED TO THE ORIGINAL HARD COPY STAMPED AND SIGNED BY THE ENGINEER. IF ANY ALTERATIONS OR MODIFICATIONS HAVE BEEN MADE TO THE DOCUMENT SUBSEQUENT TO THE ORIGINAL SIGNATURE BY STANTEC, OR IF THE DOCUMENT IS NOT COMPARABLE BY VISUAL OR ELECTRONIC MEANS UNLESS IT IS FIRST CONFIRMED WITH STANTEC THAT THE DOCUMENT IS AN EXACT COPY OF THE ORIGINAL SIGNED AND SEALED DOCUMENT. PLEASE CONTACT STANTEC IF YOU DO NOT HAVE THE ORIGINAL DOCUMENT OR IF YOU REQUIRE A COPY OF THE DOCUMENT IN ANY OTHER ELECTRONIC MEANS UNLESS IT IS FIRST CONFIRMED WITH STANTEC THAT THE DOCUMENT IS AN EXACT COPY OF THE ORIGINAL SIGNED AND SEALED DOCUMENT. PLEASE CONTACT STANTEC IF YOU DO NOT HAVE THE ORIGINAL DOCUMENT OR IF YOU REQUIRE A COPY OF THE DOCUMENT IN ANY OTHER ELECTRONIC MEANS.
THERE ARE NO REPRESENTATIONS OF ANY KIND MADE BY STANTEC WITH RESPECT TO THIS DOCUMENT OR ANY OF THE INFORMATION CONTAINED IN IT OR DERIVED FROM IT BY ANY PARTY, AND ANY USE OR RELIANCE IS DONE AT THE RISK OF THE USER. THIS DOCUMENT IS PROVIDED SOLELY FOR THE USE AND BENEFIT OF THE CLIENT AND NO OTHER PERSON OR ENTITY. STANTEC ACCEPTS NO RESPONSIBILITY FOR ANY DAMAGE TO PROPERTY, PERSONAL INJURY OR DEATH, OR ANY OTHER LOSS OR DAMAGE ARISING FROM OR CONNECTED IN ANY WAY TO THE USE OF THIS DOCUMENT BY ANY THIRD PARTY. IF YOU REQUIRE A COPY OF THE DOCUMENT IN ANY OTHER ELECTRONIC MEANS UNLESS IT IS FIRST CONFIRMED WITH STANTEC THAT THE DOCUMENT IS AN EXACT COPY OF THE ORIGINAL SIGNED AND SEALED DOCUMENT. PLEASE CONTACT STANTEC IF YOU DO NOT HAVE THE ORIGINAL DOCUMENT OR IF YOU REQUIRE A COPY OF THE DOCUMENT IN ANY OTHER ELECTRONIC MEANS.

CLIENT
**CITY OF NAPLES**
735 8TH STREET SOUTH
NAPLES, FL 34102

PROJECT
**EAST NAPLES BAY DREDGING**

TITLE
**CROSS SECTIONS - CANAL H-H**

Stantec
WWW.STANTEC.COM
5801 PELICAN BAY BLVD
SUITE 300
NAPLES, FL 34108
TEL: (239) 948-4040

| | |
|---|---|
| JOB NO.: | 2028113191 |
| DRAWN: | KHN |
| DESIGN: | MSS |
| CHECKED: | JRT |
| APPROVED: | MSS |
| SHEET NO. | C-299 |

100% CONSTRUCTION PLANS

User Name: rchambers
Drawing Name: \\Us0525-pyfss01\workgroup\2028active\177311281\Stantec\East Naples Bay - 2019\DWG\Construction Drawings 22x34\C-204.dwg Oct 15, 2020 - 4:36pm

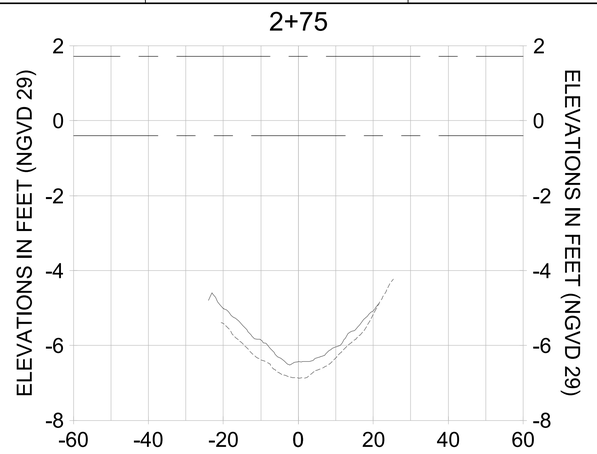


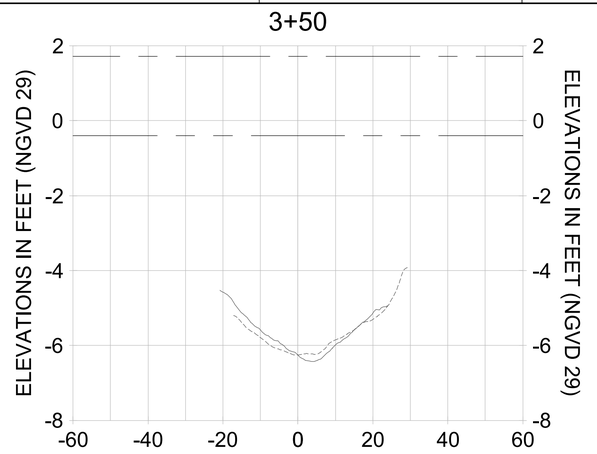


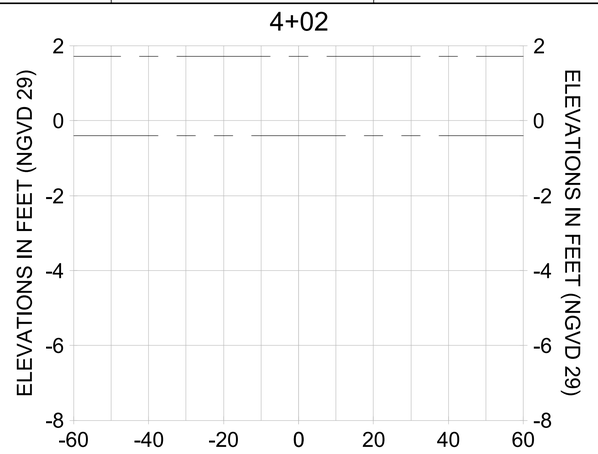


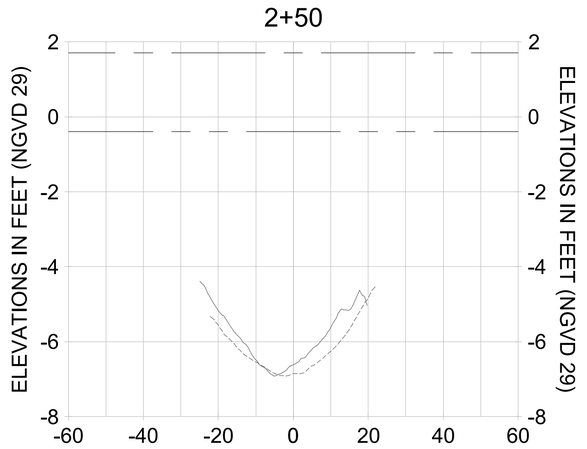


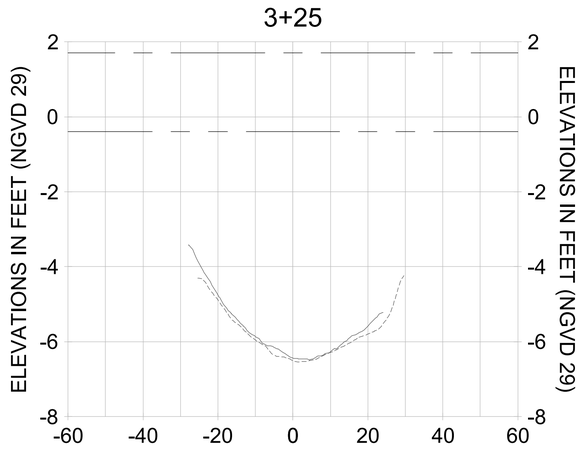


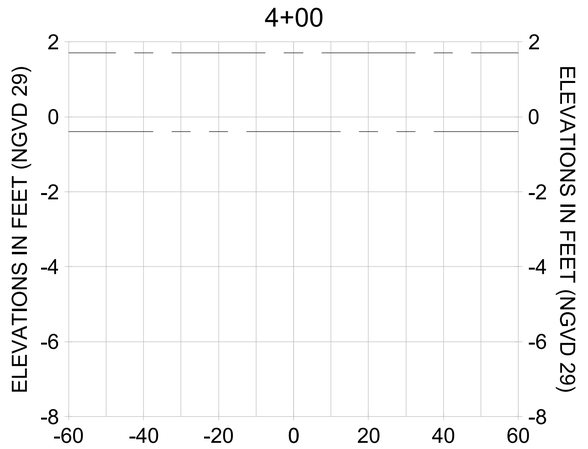


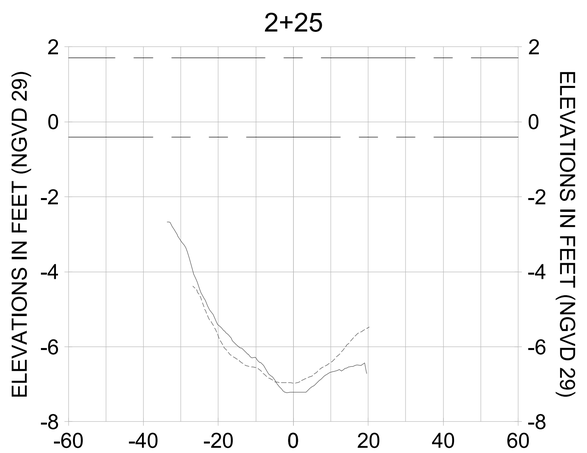


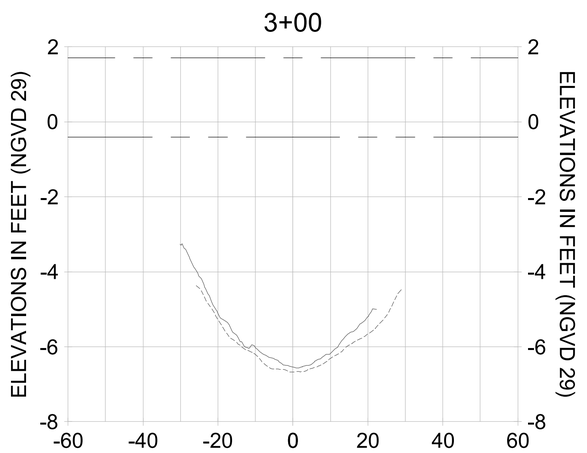


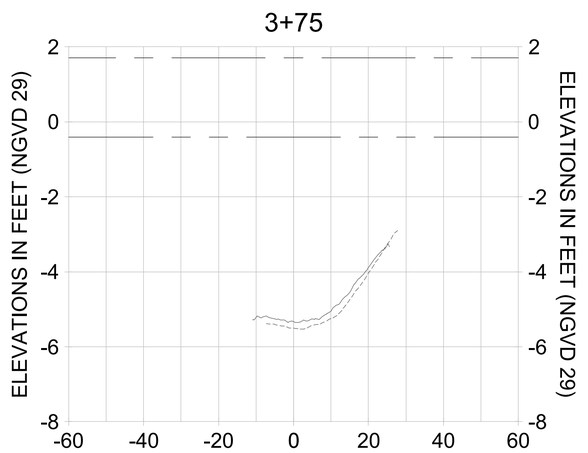


HORIZONTAL SCALE: 1" = 20'
VERTICAL SCALE: 1" = 2'

LEGEND:
- AS-BUILT SURVEY (AUGUST 2012)
- MULTI-BEAM SURVEY (AUGUST 2019)
- DREDGE TEMPLATE (-5.4' NGVD 29)
- DREDGE REMOVAL (TO -5.4' NGVD 29)
- MEAN HIGH WATER (1.71' NGVD 29)
- MEAN LOW WATER (-0.40' NGVD 29)

CITY OF NAPLES FLORIDA ON THE GULF

| REV | DATE | DESCRIPTION |
|---|---|---|
| 1 | | |
| 2 | | |
| 3 | | |
| 4 | | |
| 5 | | |
| 6 | | |
| 7 | | |

ORIGINAL ISSUED DATE :

ENGINEER OF RECORD:
JEFFREY R. TABAR - FL P.E. #54094

DATE:

NOTICE:
THIS INFORMATION IN THIS DOCUMENT WAS PREPARED BY STANTEC CONSULTING SERVICES INC. (STANTEC) FOR THE CITY OF NAPLES. STANTEC HAS EXERCISED REASONABLE SKILL, CARE AND DILIGENCE TO ASSESS THE INFORMATION CONTAINED IN THIS DOCUMENT AT THE TIME OF ITS PREPARATION. HOWEVER, THE ACCURACY OF THE INFORMATION CONTAINED IN THIS DOCUMENT WILL NOT BE MADE BY STANTEC. CHANGES MADE TO THE DOCUMENT WITHOUT THE PRIOR WRITTEN CONSENT OF STANTEC OR FOR APPLICATIONS OTHER THAN THOSE FOR WHICH IT WAS INTENDED SHALL BE AT THE USER'S SOLE RISK AND WITHOUT LIABILITY TO STANTEC. UNAUTHORIZED USE OF THIS DOCUMENT MAY RESULT IN FORMAL CLAIMS FOR DAMAGES AND/OR OTHER SANCTIONS. ANY USE OF THIS DOCUMENT BY THIRD PARTIES IS THE RESPONSIBILITY OF SUCH THIRD PARTIES. STANTEC ACCEPTS NO RESPONSIBILITY FOR DAMAGES SUFFERED BY THIRD PARTIES AS A RESULT OF DECISIONS MADE OR ACTIONS BASED ON THIS DOCUMENT. PERSONS USING THE INFORMATION CONTAINED IN THIS DOCUMENT ASSUME ALL RISK AND LIABILITY ARISING FROM SUCH USE. THE USE OF THIS DOCUMENT IS SUBJECT TO THE TERMS AND CONDITIONS OF THE AGREEMENT BETWEEN STANTEC AND THE CLIENT WHO COMMISSIONED THE WORK. ANY OTHER USE OF THIS DOCUMENT BY ANY THIRD PARTY IS STRICTLY PROHIBITED. THIS DOCUMENT IS INTENDED ONLY FOR THE USE OF THE PARTY TO WHOM IT IS ADDRESSED AND MAY CONTAIN INFORMATION THAT IS PRIVILEGED, CONFIDENTIAL OR OTHERWISE EXEMPT FROM DISCLOSURE. ANY OTHER DISTRIBUTION, COPYING OR DISCLOSURE IS STRICTLY PROHIBITED. IF YOU HAVE RECEIVED THIS DOCUMENT IN ERROR, PLEASE NOTIFY US IMMEDIATELY AND DELETE THIS DOCUMENT FROM YOUR COMPUTER SYSTEM. STANTEC ACCEPTS NO RESPONSIBILITY FOR ANY DAMAGES THAT MAY BE SUFFERED BY ANY OTHER ELECTRONIC MEDIA UNLESS IT IS FIRST CONFIRMED BY A HARD COPY SIGNED BY A PROFESSIONAL ENGINEER. ANY USE OF THIS DOCUMENT IS SUBJECT TO THE TERMS AND CONDITIONS OF THE AGREEMENT BETWEEN STANTEC AND THE CLIENT WHO COMMISSIONED THE WORK. ANY OTHER USE OF THIS DOCUMENT BY ANY THIRD PARTY IS STRICTLY PROHIBITED. THIS DOCUMENT IS INTENDED ONLY FOR THE USE OF THE PARTY TO WHOM IT IS ADDRESSED AND MAY CONTAIN INFORMATION THAT IS PRIVILEGED, CONFIDENTIAL OR OTHERWISE EXEMPT FROM DISCLOSURE. ANY OTHER DISTRIBUTION, COPYING OR DISCLOSURE IS STRICTLY PROHIBITED. IF YOU HAVE RECEIVED THIS DOCUMENT IN ERROR, PLEASE NOTIFY US IMMEDIATELY AND DELETE THIS DOCUMENT FROM YOUR COMPUTER SYSTEM. STANTEC ACCEPTS NO RESPONSIBILITY FOR ANY DAMAGES THAT MAY BE SUFFERED BY ANY OTHER ELECTRONIC MEDIA UNLESS IT IS FIRST CONFIRMED BY A HARD COPY SIGNED BY A PROFESSIONAL ENGINEER. ANY USE OF THIS DOCUMENT IS SUBJECT TO THE TERMS AND CONDITIONS OF THE AGREEMENT BETWEEN STANTEC AND THE CLIENT WHO COMMISSIONED THE WORK. ANY OTHER USE OF THIS DOCUMENT BY ANY THIRD PARTY IS STRICTLY PROHIBITED. THIS DOCUMENT IS INTENDED ONLY FOR THE USE OF THE PARTY TO WHOM IT IS ADDRESSED AND MAY CONTAIN INFORMATION THAT IS PRIVILEGED, CONFIDENTIAL OR OTHERWISE EXEMPT FROM DISCLOSURE. ANY OTHER DISTRIBUTION, COPYING OR DISCLOSURE IS STRICTLY PROHIBITED. IF YOU HAVE RECEIVED THIS DOCUMENT IN ERROR, PLEASE NOTIFY US IMMEDIATELY AND DELETE THIS DOCUMENT FROM YOUR COMPUTER SYSTEM. STANTEC ACCEPTS NO RESPONSIBILITY FOR ANY DAMAGES THAT MAY BE SUFFERED BY ANY OTHER ELECTRONIC MEDIA UNLESS IT IS FIRST CONFIRMED BY A HARD COPY SIGNED BY A PROFESSIONAL ENGINEER. ANY USE OF THIS DOCUMENT IS SUBJECT TO THE TERMS AND CONDITIONS OF THE AGREEMENT BETWEEN STANTEC AND THE CLIENT WHO COMMISSIONED THE WORK. ANY OTHER USE OF THIS DOCUMENT BY ANY THIRD PARTY IS STRICTLY PROHIBITED. THIS DOCUMENT IS INTENDED ONLY FOR THE USE OF THE PARTY TO WHOM IT IS ADDRESSED AND MAY CONTAIN INFORMATION THAT IS PRIVILEGED, CONFIDENTIAL OR OTHERWISE EXEMPT FROM DISCLOSURE. ANY OTHER DISTRIBUTION, COPYING OR DISCLOSURE IS STRICTLY PROHIBITED. IF YOU HAVE RECEIVED THIS DOCUMENT IN ERROR, PLEASE NOTIFY US IMMEDIATELY AND DELETE THIS DOCUMENT FROM YOUR COMPUTER SYSTEM. STANTEC ACCEPTS NO RESPONSIBILITY FOR ANY DAMAGES THAT MAY BE SUFFERED BY ANY OTHER ELECTRONIC MEDIA UNLESS IT IS FIRST CONFIRMED BY A HARD COPY SIGNED BY A PROFESSIONAL ENGINEER. ANY USE OF THIS DOCUMENT IS SUBJECT TO THE TERMS AND CONDITIONS OF THE AGREEMENT BETWEEN STANTEC AND THE CLIENT WHO COMMISSIONED THE WORK. ANY OTHER USE OF THIS DOCUMENT BY ANY THIRD PARTY IS STRICTLY PROHIBITED. THIS DOCUMENT IS INTENDED ONLY FOR THE USE OF THE PARTY TO WHOM IT IS ADDRESSED AND MAY CONTAIN INFORMATION THAT IS PRIVILEGED, CONFIDENTIAL OR OTHERWISE EXEMPT FROM DISCLOSURE. ANY OTHER DISTRIBUTION, COPYING OR DISCLOSURE IS STRICTLY PROHIBITED. IF YOU HAVE RECEIVED THIS DOCUMENT IN ERROR, PLEASE NOTIFY US IMMEDIATELY AND DELETE THIS DOCUMENT FROM YOUR COMPUTER SYSTEM.

CLIENT
**CITY OF NAPLES**
735 8TH STREET SOUTH
NAPLES, FL 34102

PROJECT
**EAST NAPLES BAY DREDGING**

TITLE
**CROSS SECTIONS - CANAL H-H**

Stantec
WWW.STANTEC.COM
5801 PELICAN BAY BLVD
SUITE 300
NAPLES, FL 34108
TEL: (239) 948-4040

| | |
|---|---|
| JOB NO.: | 2028113191 |
| DRAWN: | KHN |
| DESIGN: | MSS |
| CHECKED: | JRT |
| APPROVED: | MSS |
| SHEET NO. | C-300 |

**100% CONSTRUCTION PLANS**

User Name: rchambers
Drawing Name: \\Us0525-pyfss01\workgroup2025\active\177311281\Stantec\East Naples Bay - 2019\DWG\Construction Drawings 22x34\C-204.dwg Oct 15, 2020 - 4:36pm

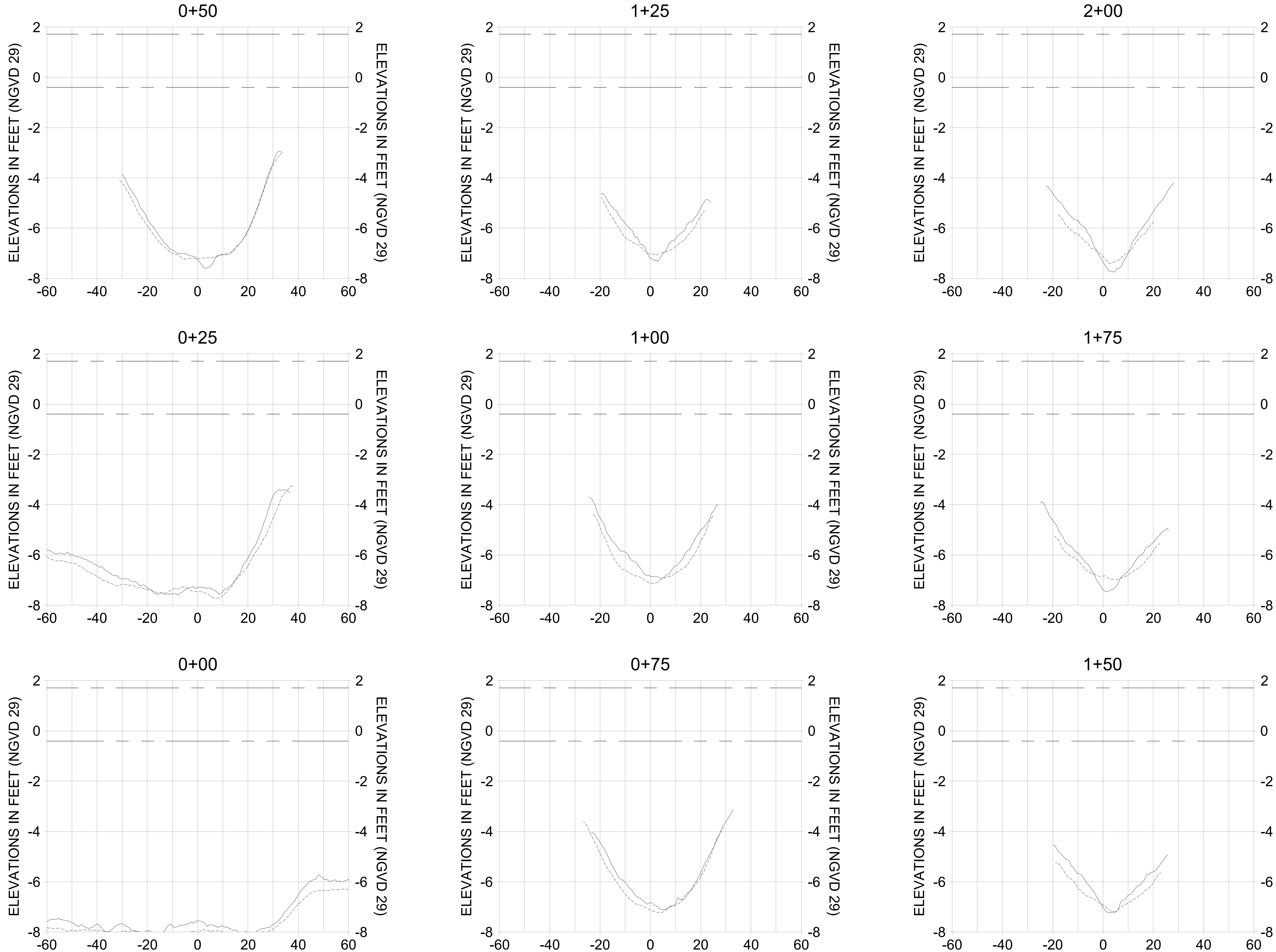


HORIZONTAL SCALE: 1" = 20'
VERTICAL SCALE: 1" = 2'

LEGEND:
- AS-BUILT SURVEY (AUGUST 2012)
- MULTI-BEAM SURVEY (AUGUST 2019)
- DREDGE TEMPLATE (-5.4' NGVD 29)
- DREDGE REMOVAL (TO -5.4' NGVD 29)
- MEAN HIGH WATER (1.71' NGVD 29)
- MEAN LOW WATER (-0.40' NGVD 29)

| REV. | BY | DATE | DESCRIPTION |
|---|---|---|---|
| 8 | | | |
| 7 | | | |
| 6 | | | |
| 5 | | | |
| 4 | | | |
| 3 | | | |
| 2 | | | |
| 1 | | | |

ORIGINAL ISSUED DATE :

ENGINEER OF RECORD:
JEFFREY R. TABAR - FL P.E. #54094

DATE:

NOTICE:
THE INFORMATION IN THIS DOCUMENT WAS PREPARED BY STANTEC. WHILE STANTEC HAS TAKEN ALL REASONABLE STEPS TO ASSURE THE ACCURACY OF THE INFORMATION CONTAINED IN THIS DOCUMENT, IT CANNOT GUARANTEE THAT CHANGES OR ALTERATIONS TO THIS DOCUMENT WILL NOT BE MADE BY PERSONS OTHER THAN STANTEC PERSONNEL AFTER THE DOCUMENT LEAVES THE POSSESSION OF STANTEC. CHANGES OR ALTERATIONS MAY BE SAFETY RELATED AND RESULT IN DAMAGE TO PROPERTY, PERSONAL INJURY OR DEATH. IF VERIFICATION OF THE INFORMATION CONTAINED IN THIS DOCUMENT IS NEEDED, CONTACT SHOULD BE MADE DIRECTLY WITH STANTEC.
THIS DOCUMENT MUST BE COMPARED TO THE ORIGINAL HARD COPY, WITH CERTIFIED RAISED SEAL, IF APPLICABLE, IN ORDER TO INSURE THE ACCURACY OF THE INFORMATION CONTAINED THEREIN AND TO FURTHER INSURE THAT NO CHANGES, ALTERATIONS OR MODIFICATIONS HAVE BEEN MADE TO THE DOCUMENT. NO RELIANCE SHOULD EVER BE MADE ON A DOCUMENTATION TRANSMITTED OR REVIEWED BY COMPUTER OR OTHER ELECTRONIC MEANS UNLESS IT IS FIRST COMPARED TO THE ORIGINAL. STANTEC MAKES NO WARRANTIES, EXPRESS OR IMPLIED, CONCERNING THE ACCURACY OF THE INFORMATION CONTAINED IN ANY DOCUMENT TRANSMITTED OR REVIEWED BY COMPUTER OR OTHER ELECTRONIC MEANS.

CLIENT
**CITY OF NAPLES**
735 8TH STREET SOUTH
NAPLES, FL 34102

PROJECT
**EAST NAPLES BAY DREDGING**

TITLE
**CROSS SECTIONS - CANAL G-G**

Stantec
WWW.STANTEC.COM
5801 PELICAN BAY BLVD
SUITE 300
NAPLES, FL 34108
TEL. (239) 649-4040

| | |
|---|---|
| JOB NO.: | 2028113191 |
| DRAWN: | KHN |
| DESIGN: | MSS |
| CHECKED: | JRT |
| APPROVED: | MSS |
| SHEET NO. | C-301 |

**100% CONSTRUCTION PLANS**

User Name: rchambers
Drawing Name: \\Us0525-ppfss01\workgroup\2028\active\177311281\Stantec\East Naples Bay - 2019\DWG\Construction Drawings 22x34\C-204.dwg Oct 15, 2020 - 4:36pm

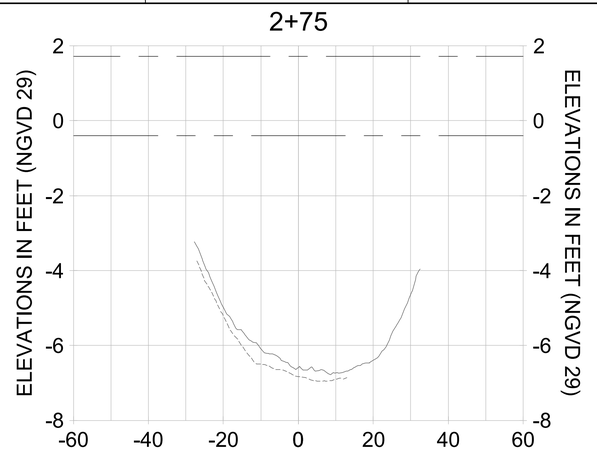


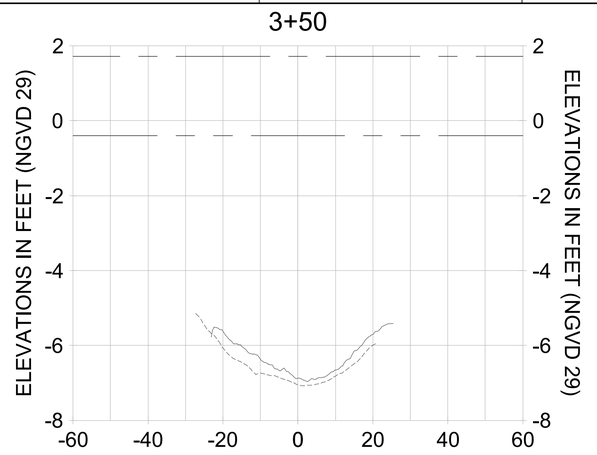


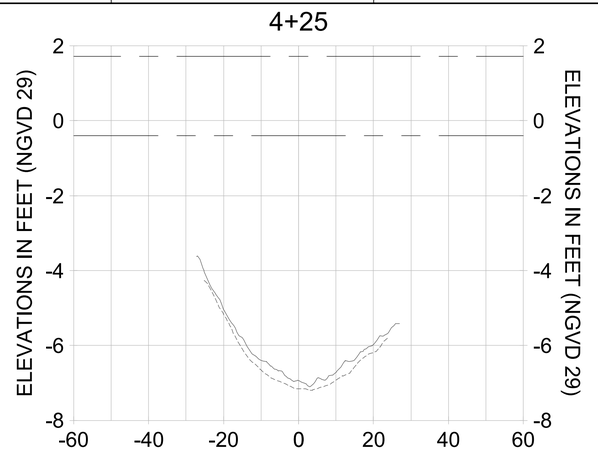


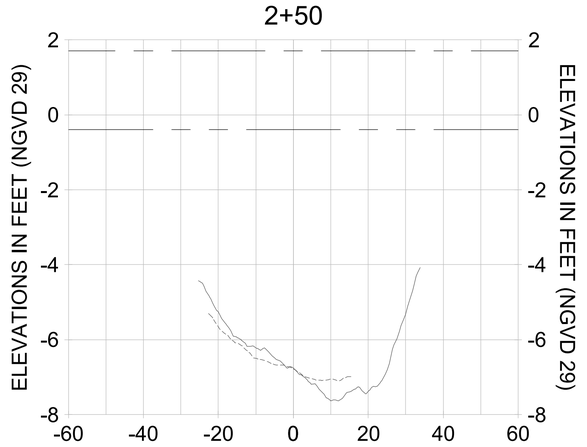


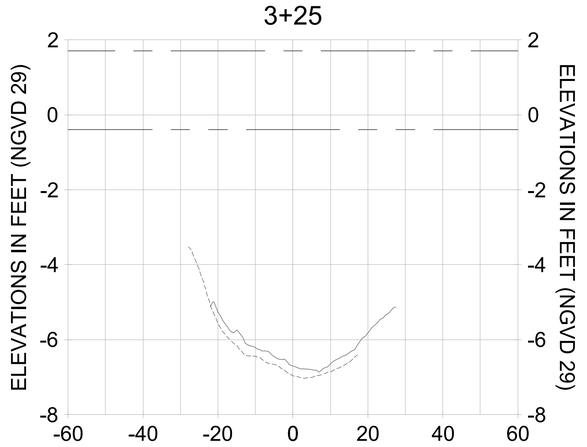


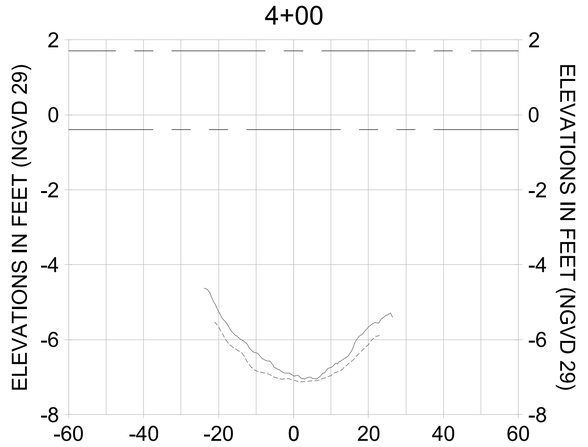


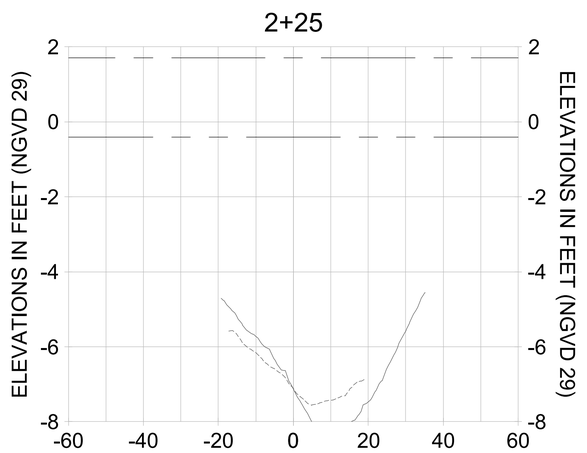


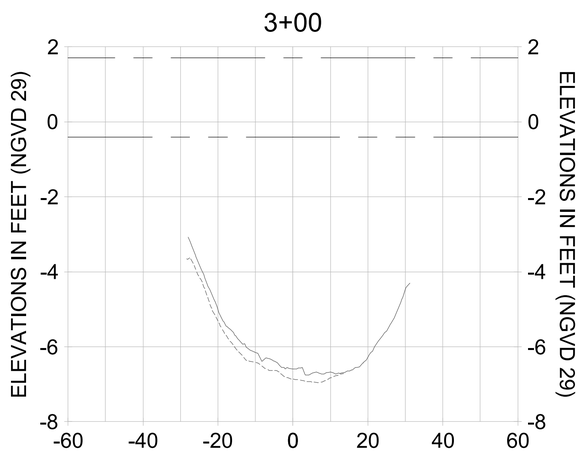


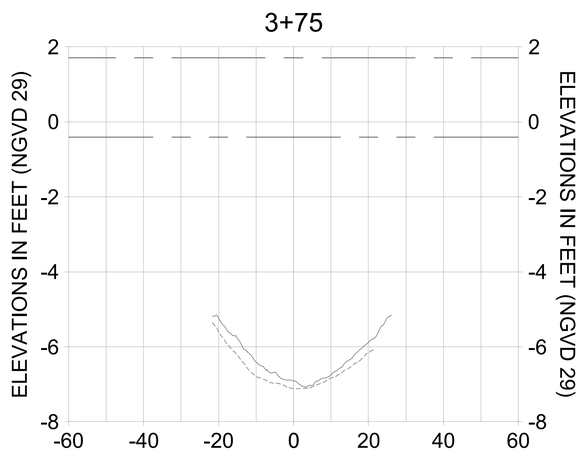


HORIZONTAL SCALE: 1" = 20'
VERTICAL SCALE: 1" = 2'

LEGEND:
- AS-BUILT SURVEY (AUGUST 2012)
- MULTI-BEAM SURVEY (AUGUST 2019)
- DREDGE TEMPLATE (-5.4' NGVD 29)
- DREDGE REMOVAL (TO -5.4' NGVD 29)
- MEAN HIGH WATER (1.71' NGVD 29)
- MEAN LOW WATER (-0.40' NGVD 29)

CITY OF NAPLES ON THE GULF

| REV | DATE | DESCRIPTION |
|---|---|---|
| 1 | | |
| 2 | | |
| 3 | | |
| 4 | | |
| 5 | | |
| 6 | | |
| 7 | | |

ORIGINAL ISSUED DATE :

ENGINEER OF RECORD:
JEFFREY R. TABAR - FL P.E. #54094

DATE:

NOTICE:
THIS DOCUMENT, WAS PREPARED BY STANTEC CONSULTING SERVICES INC. TO ASSIST THE CITY OF NAPLES. ANY USE OF THE INFORMATION CONTAINED IN THIS DOCUMENT WILL NOT BE MADE BY STANTEC CONSULTING SERVICES INC. ALTERATIONS TO THIS DOCUMENT WILL NOT BE MADE BY STANTEC CONSULTING SERVICES INC. DAMAGE TO PROPERTY, PERSONAL INJURY OR DEATH, IF ANY, RESULTING FROM ALTERATIONS TO THIS DOCUMENT LEAVES THE POSSESSION OF STANTEC CONSULTING SERVICES INC. SHALL NOT BE LIABLE TO ANY PERSON OR ENTITY. IN THE EVENT THAT ALTERATIONS TO THE ORIGINAL HARD COPY OF THIS DOCUMENT IS NEEDED, CONTACT STANTEC CONSULTING SERVICES INC. TO REQUEST THE ELECTRONIC FILE. ANY ALTERATIONS OR MODIFICATIONS HAVE BEEN MADE TO THE ORIGINAL HARD COPY OF THIS DOCUMENT, NO REPRESENTATION IS MADE TO THE ACCURACY OF THE INFORMATION CONTAINED IN THE DOCUMENT. REMOVE SEAL AND/OR SIGNATURE IF IT IS FIRST CONVERTED TO ANY OTHER ELECTRONIC MEDIA UNLESS IT IS FIRST CONVERTED TO A PDF FORMAT. STANTEC CONSULTING SERVICES INC. MAKES NO EXPRESS OR IMPLIED WARRANTIES CONCERNING THE ACCURACY OF THE INFORMATION CONTAINED ON ANY OTHER ELECTRONIC MEDIA OR FORMAT OF THE DOCUMENT OR FOR ANY MISUSE OR MISINTERPRETATION BY ANY OTHER PARTY OF THE INFORMATION CONTAINED ON OR TRANSFERRED TO OTHER COMPUTER OR OTHER ELECTRONIC MEDIA.

CLIENT: CITY OF NAPLES
735 8TH STREET SOUTH
NAPLES, FL 34102

PROJECT: EAST NAPLES BAY DREDGING

TITLE: CROSS SECTIONS - CANAL G-G

Stantec
WWW.STANTEC.COM
5801 PELICAN BAY BLVD
SUITE 300
NAPLES, FL 34108
TEL: (239) 948-4040

| | |
|---|---|
| JOB NO.: | 2028113191 |
| DRAWN: | KHN |
| DESIGN: | MSS |
| CHECKED: | JRT |
| APPROVED: | MSS |
| SHEET NO. | C-302 |

100% CONSTRUCTION PLANS

User Name: rchambers
Drawing Name: \\Us0525-pyfss01\workgroup2\2028\active\177311281\Stantec\East Naples Bay - 2019\DWG\Construction Drawings 22x34\C-204.dwg Oct 15, 2020 - 4:37pm

## 4+91

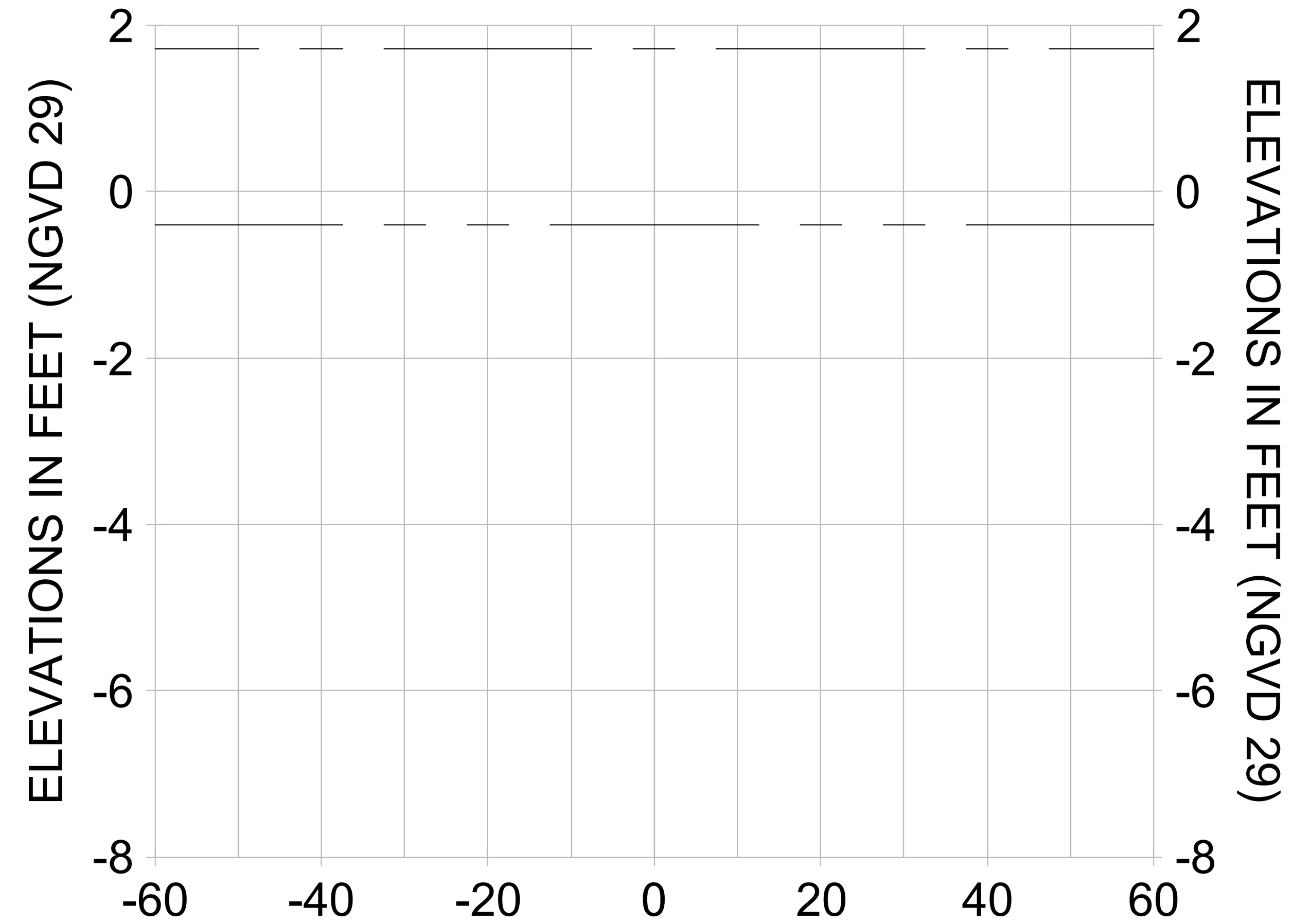


## 4+75

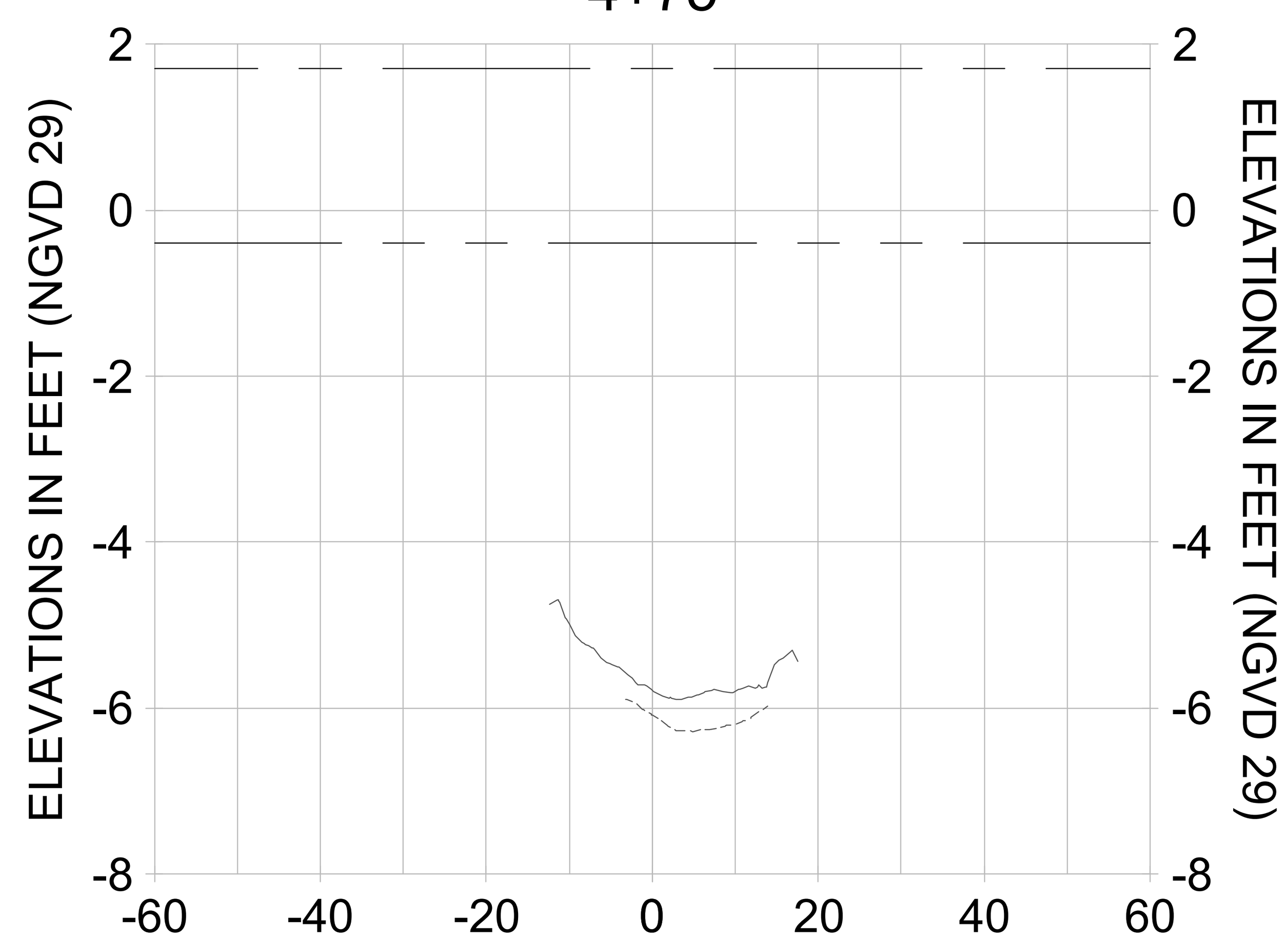


## 4+50

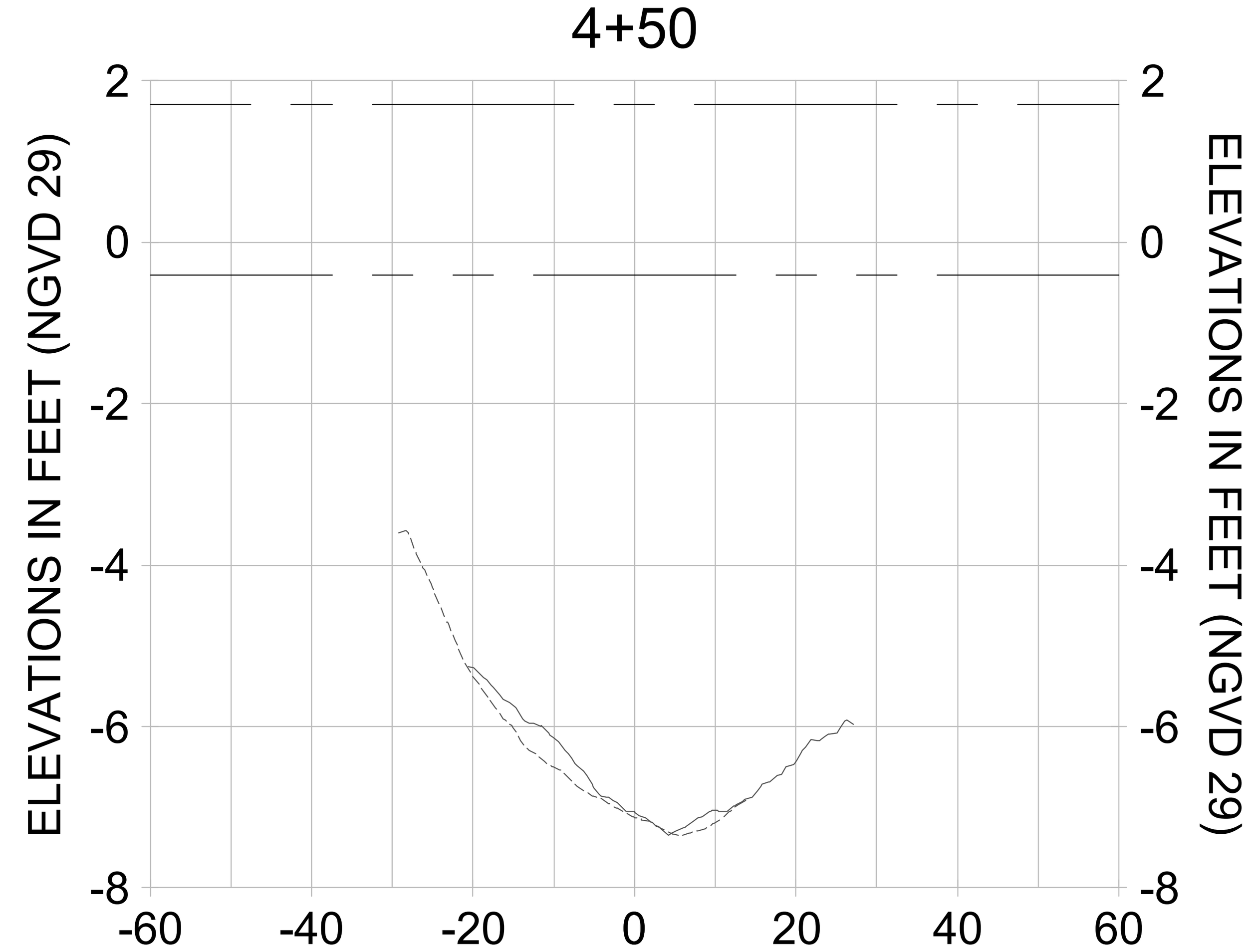


HORIZONTAL SCALE: 1" = 20'
VERTICAL SCALE: 1" = 2'

LEGEND:
- AS-BUILT SURVEY (AUGUST 2012)
- MULTI-BEAM SURVEY (AUGUST 2019)
- DREDGE TEMPLATE (-5.4' NGVD 29)
- DREDGE REMOVAL (TO -5.4' NGVD 29)
- MEAN HIGH WATER (1.71' NGVD 29)
- MEAN LOW WATER (-0.40' NGVD 29)

| REV. | BY | DATE | DESCRIPTION |
|---|---|---|---|
| 8 | | | |
| 7 | | | |
| 6 | | | |
| 5 | | | |
| 4 | | | |
| 3 | | | |
| 2 | | | |
| 1 | | | |

ORIGINAL ISSUED DATE :

ENGINEER OF RECORD:
JEFFREY R. TABAR - FL P.E. #54094
DATE:

NOTICE:
THE INFORMATION IN THIS DOCUMENT WAS PREPARED BY STANTEC. WHILE STANTEC HAS TAKEN ALL REASONABLE STEPS TO ASSURE THE ACCURACY OF THE INFORMATION CONTAINED IN THIS DOCUMENT, IT CANNOT GUARANTEE THAT CHANGES OR ALTERATIONS TO THIS DOCUMENT WILL NOT BE MADE BY PERSONS OTHER THAN STANTEC PERSONNEL AFTER THE DOCUMENT LEAVES THE POSSESSION OF STANTEC. CHANGES OR ALTERATIONS MAY BE SAFETY RELATED AND RESULT IN DAMAGE TO PROPERTY, PERSONAL INJURY OR DEATH. IF VERIFICATION OF THE INFORMATION CONTAINED IN THIS DOCUMENT IS NEEDED, CONTACT SHOULD BE MADE DIRECTLY WITH STANTEC.
THIS DOCUMENT MUST BE COMPARED TO THE ORIGINAL HARD COPY, WITH CERTIFIED RAISED SEAL, IF APPLICABLE, IN ORDER TO INSURE THE ACCURACY OF THE INFORMATION CONTAINED THEREIN AND TO FURTHER INSURE THAT NO CHANGES, ALTERATIONS OR MODIFICATIONS HAVE BEEN MADE TO THE DOCUMENT. NO RELIANCE SHOULD EVER BE MADE ON A DOCUMENTATION TRANSMITTED OR REVIEWED BY COMPUTER OR OTHER ELECTRONIC MEANS UNLESS IT IS FIRST COMPARED TO THE ORIGINAL. STANTEC MAKES NO WARRANTIES, EXPRESS OR IMPLIED, CONCERNING THE ACCURACY OF THE INFORMATION CONTAINED IN ANY DOCUMENT TRANSMITTED OR REVIEWED BY COMPUTER OR OTHER ELECTRONIC MEANS.

CLIENT
**CITY OF NAPLES**
735 8TH STREET SOUTH
NAPLES, FL 34102

PROJECT
**EAST NAPLES BAY DREDGING**

TITLE
**CROSS SECTIONS - CANAL G-G**

Stantec
WWW.STANTEC.COM
5801 PELICAN BAY BLVD
SUITE 300
NAPLES, FL 34108
TEL. (239) 649-4040

| | |
|---|---|
| JOB NO.: | 2028113191 |
| DRAWN: | KHN |
| DESIGN: | MSS |
| CHECKED: | JRT |
| APPROVED: | MSS |
| SHEET NO. | C-303 |

**100% CONSTRUCTION PLANS**

User Name: rchambers
Drawing Name: \\Us0525-ppfss01\workgroup\2028\active\177311281\Stantec\East Naples Bay - 2019\DWG\Construction Drawings 22x34\C-204.dwg Oct 15, 2020 - 4:37pm

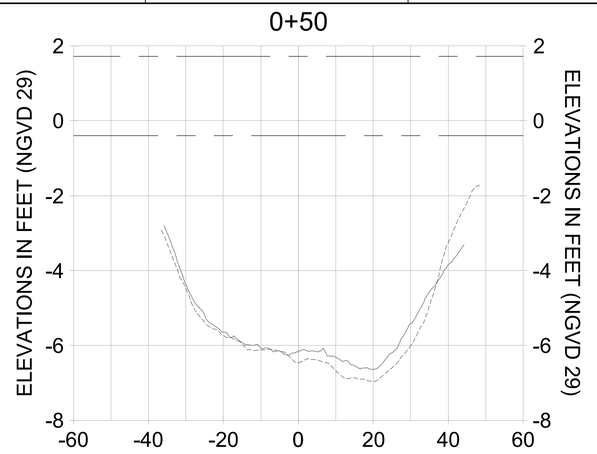


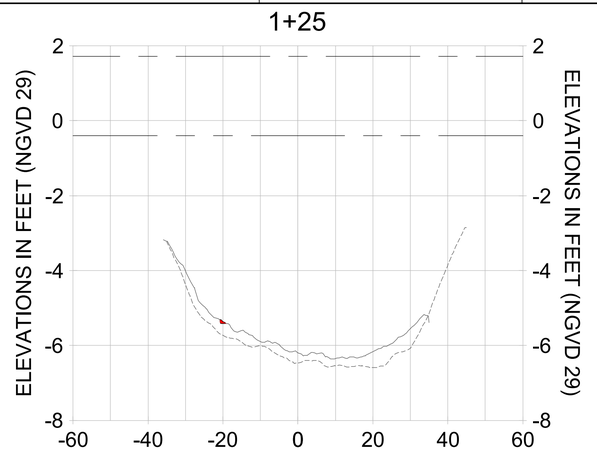


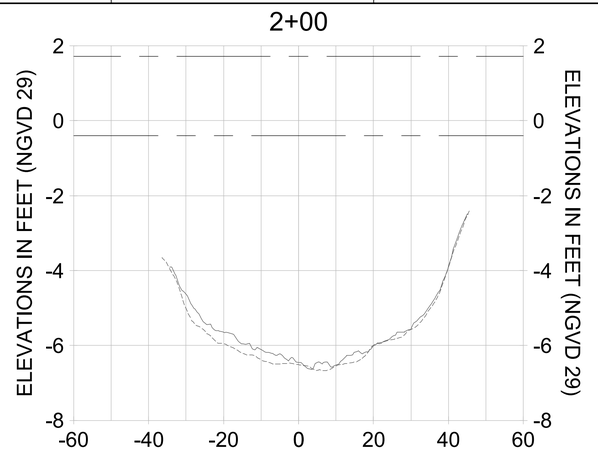


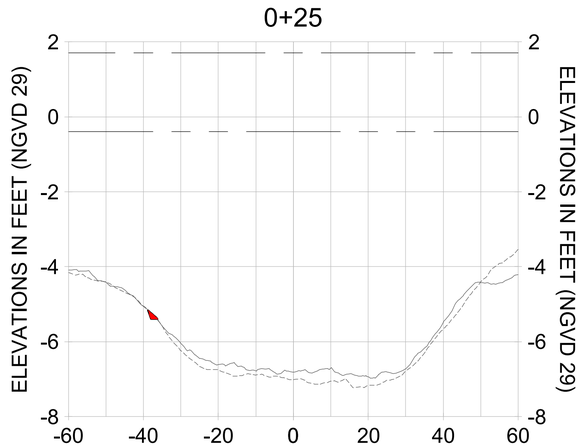


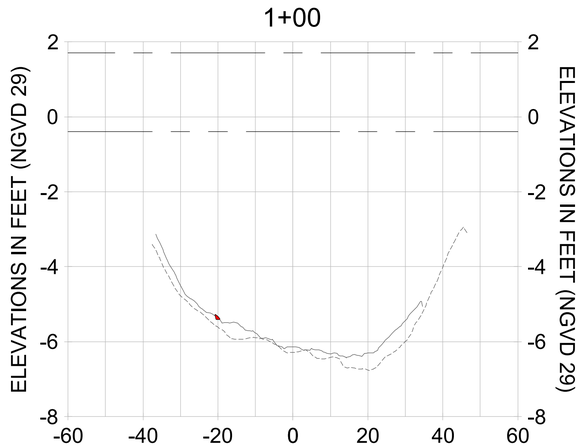


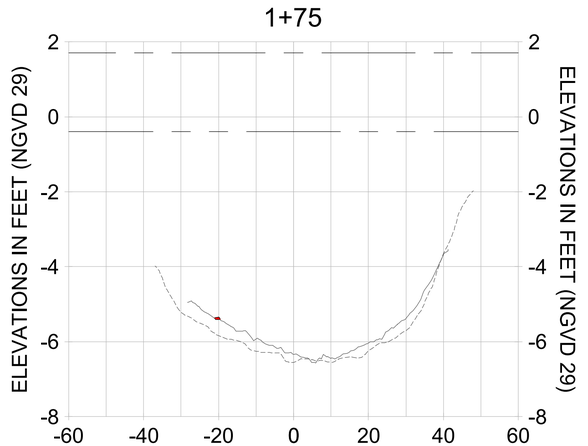


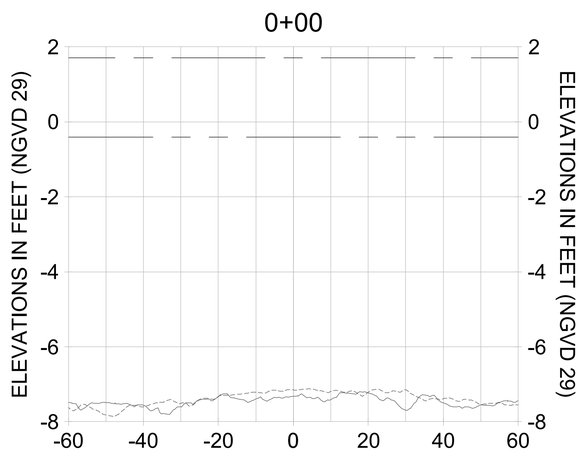


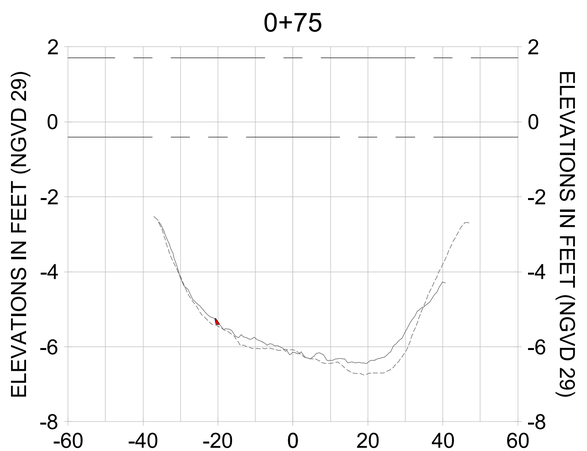


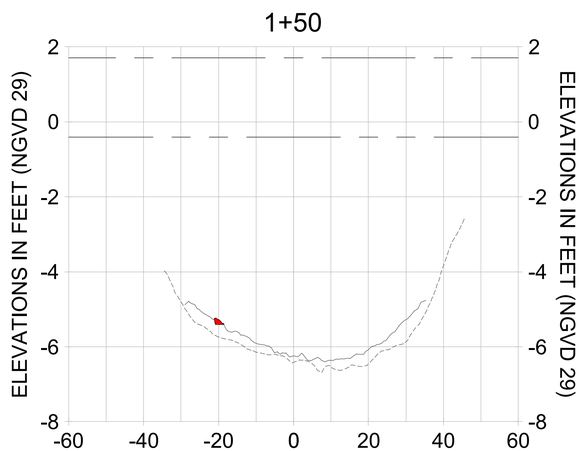


HORIZONTAL SCALE: 1" = 20'
VERTICAL SCALE: 1" = 2'

LEGEND:
- AS-BUILT SURVEY (AUGUST 2012)
- MULTI-BEAM SURVEY (AUGUST 2019)
- DREDGE TEMPLATE (-5.4' NGVD 29)
- DREDGE REMOVAL (TO -5.4' NGVD 29)
- MEAN HIGH WATER (1.71' NGVD 29)
- MEAN LOW WATER (-0.40' NGVD 29)

CITY OF NAPLES, FLORIDA — ON THE GULF

| REV | DATE | DESCRIPTION |
|---|---|---|
| 1 | | |
| 2 | | |
| 3 | | |
| 4 | | |
| 5 | | |
| 6 | | |
| 7 | | |

ORIGINAL ISSUED DATE :

ENGINEER OF RECORD:
JEFFREY R. TABAR - FL P.E. #54094

NOTICE:
THIS INFORMATION IN THIS DOCUMENT WAS PREPARED BY STANTEC CONSULTING SERVICES INC. FOR THE CITY OF NAPLES. STANTEC MAKES NO REPRESENTATIONS OR WARRANTIES REGARDING THE ACCURACY OF THE INFORMATION CONTAINED IN THIS DOCUMENT AND ASSUMES NO RESPONSIBILITY FOR ANY ERRORS OR OMISSIONS CONTAINED THEREIN. THIS DOCUMENT WILL NOT BE MADE BY STANTEC AVAILABLE TO ANY PERSON OR ENTITY THAT MAY USE THE INFORMATION CONTAINED IN THIS DOCUMENT IN CONNECTION WITH ANY PROJECT OTHER THAN THE PROJECT. ANY ALTERATIONS TO THIS DOCUMENT MADE BY ANYONE OTHER THAN STANTEC, CHANGES TO THE PROPERTY DESCRIBED IN THIS DOCUMENT, OR USE OF THIS DOCUMENT BY ANY PERSON OR ENTITY FOR ANY PURPOSE OTHER THAN THE PURPOSE FOR WHICH IT WAS PREPARED BY STANTEC SHALL BE AT THE SOLE RISK OF THE PERSON OR ENTITY MAKING SUCH CHANGES, USING THE DOCUMENT OR USING IT FOR SUCH OTHER PURPOSE, AND ANY LIABILITY RESULTING THEREFROM SHALL NOT BE THE RESPONSIBILITY OF STANTEC. ANY PERSON OR ENTITY MAKING ANY ALTERATIONS OR MODIFICATIONS SHALL INDEMNIFY AND HOLD HARMLESS STANTEC FROM AND AGAINST ALL CLAIMS, DAMAGES, LOSSES AND EXPENSES ARISING OUT OF OR RESULTING THEREFROM. ANY PERSON OR ENTITY USING THIS DOCUMENT AGREES THAT BEFORE ANY CONSTRUCTION OR OTHER USE OF THE PROPERTY DESCRIBED IN THIS DOCUMENT IS MADE, DIRECTLY OR INDIRECTLY, IT SHALL, IN ACCORDANCE WITH GOOD CONSTRUCTION AND ENGINEERING PRACTICES, VERIFY THE ACCURACY OF THE INFORMATION CONTAINED IN THIS DOCUMENT BY FIELD MEASUREMENTS, TESTS OR OTHER METHODS. IF ANY DISCREPANCIES ARE FOUND, IT IS THE RESPONSIBILITY OF THE PERSON OR ENTITY USING THIS DOCUMENT TO NOTIFY STANTEC IMMEDIATELY. THIS DOCUMENT MUST BE COMPARED TO THE ORIGINAL HARD COPY SIGNED AND SEALED BY THE ENGINEER. NO PERSON MAY RELY ON THE INFORMATION CONTAINED IN THIS DOCUMENT WITHOUT FIRST COMPARING IT TO THE ORIGINAL HARD COPY SIGNED AND SEALED BY THE ENGINEER. IF ANY DISCREPANCIES ARE FOUND, NO PERSON MAY RELY ON THE INFORMATION CONTAINED IN THIS DOCUMENT WITHOUT FIRST CONFIRMING THE ACCURACY OF THE INFORMATION BY OTHER ELECTRONIC MEANS UNLESS IT IS FIRST CONFIRMED BY THE ENGINEER. NO PERSON MAY RELY ON THE INFORMATION CONTAINED IN THIS DOCUMENT FOR ANY PURPOSE OTHER THAN THE PURPOSE FOR WHICH IT WAS PREPARED BY STANTEC. ANY PERSON OR ENTITY USING THIS DOCUMENT AGREES THAT BEFORE ANY CONSTRUCTION OR OTHER USE OF THE PROPERTY DESCRIBED IN THIS DOCUMENT IS MADE, DIRECTLY OR INDIRECTLY, IT SHALL, IN ACCORDANCE WITH GOOD CONSTRUCTION AND ENGINEERING PRACTICES, VERIFY THE ACCURACY OF THE INFORMATION CONTAINED IN THIS DOCUMENT BY FIELD MEASUREMENTS, TESTS OR OTHER METHODS. IF ANY DISCREPANCIES ARE FOUND, IT IS THE RESPONSIBILITY OF THE PERSON OR ENTITY USING THIS DOCUMENT TO NOTIFY STANTEC IMMEDIATELY. THIS DOCUMENT MUST BE COMPARED TO THE ORIGINAL HARD COPY SIGNED AND SEALED BY THE ENGINEER. NO PERSON MAY RELY ON THE INFORMATION CONTAINED IN THIS DOCUMENT WITHOUT FIRST CONFIRMING THE ACCURACY OF THE INFORMATION BY OTHER ELECTRONIC MEANS UNLESS IT IS FIRST CONFIRMED BY THE ENGINEER. NO PERSON MAY RELY ON THE INFORMATION CONTAINED IN THIS DOCUMENT FOR ANY PURPOSE OTHER THAN THE PURPOSE FOR WHICH IT WAS PREPARED BY STANTEC. ANY PERSON OR ENTITY USING THIS DOCUMENT AGREES THAT BEFORE ANY CONSTRUCTION OR OTHER USE OF THE PROPERTY DESCRIBED IN THIS DOCUMENT IS MADE, DIRECTLY OR INDIRECTLY, IT SHALL, IN ACCORDANCE WITH GOOD CONSTRUCTION AND ENGINEERING PRACTICES, VERIFY THE ACCURACY OF THE INFORMATION CONTAINED IN THIS DOCUMENT BY FIELD MEASUREMENTS, TESTS OR OTHER METHODS. IF ANY DISCREPANCIES ARE FOUND, IT IS THE RESPONSIBILITY OF THE PERSON OR ENTITY USING THIS DOCUMENT TO NOTIFY STANTEC IMMEDIATELY. THIS DOCUMENT MUST BE COMPARED TO THE ORIGINAL HARD COPY SIGNED AND SEALED BY THE ENGINEER. NO PERSON MAY RELY ON THE INFORMATION CONTAINED IN THIS DOCUMENT WITHOUT FIRST CONFIRMING THE ACCURACY OF THE INFORMATION BY OTHER ELECTRONIC MEANS UNLESS IT IS FIRST CONFIRMED BY THE ENGINEER. NO PERSON MAY RELY ON THE INFORMATION CONTAINED IN THIS DOCUMENT FOR ANY PURPOSE OTHER THAN THE PURPOSE FOR WHICH IT WAS PREPARED BY STANTEC. ANY PERSON OR ENTITY USING THIS DOCUMENT AGREES THAT BEFORE ANY CONSTRUCTION OR OTHER USE OF THE PROPERTY DESCRIBED IN THIS DOCUMENT IS MADE, DIRECTLY OR INDIRECTLY, IT SHALL, IN ACCORDANCE WITH GOOD CONSTRUCTION AND ENGINEERING PRACTICES, VERIFY THE ACCURACY OF THE INFORMATION CONTAINED IN THIS DOCUMENT BY FIELD MEASUREMENTS, TESTS OR OTHER METHODS. IF ANY DISCREPANCIES ARE FOUND, IT IS THE RESPONSIBILITY OF THE PERSON OR ENTITY USING THIS DOCUMENT TO NOTIFY STANTEC IMMEDIATELY.

DATE:

CLIENT: **CITY OF NAPLES**
735 8TH STREET SOUTH
NAPLES, FL 34102

PROJECT: **EAST NAPLES BAY DREDGING**

TITLE: **CROSS SECTIONS - CANAL F-F**

Stantec
WWW.STANTEC.COM
5801 PELICAN BAY BLVD
SUITE 300
NAPLES, FL 34108
TEL. (239) 948-4040

| | |
|---|---|
| JOB NO.: | 2028113191 |
| DRAWN: | KHN |
| DESIGN: | MSS |
| CHECKED: | JRT |
| APPROVED: | MSS |
| SHEET NO. | C-304 |

100% CONSTRUCTION PLANS

User Name: rchambers
Drawing Name: \\Us0525-pyfss01\workgroup2\2028active\177311281\Stantec\East Naples Bay - 2019\DWG\Construction Drawings 22x34\C-204.dwg Oct 15, 2020 - 4:37pm

2+75

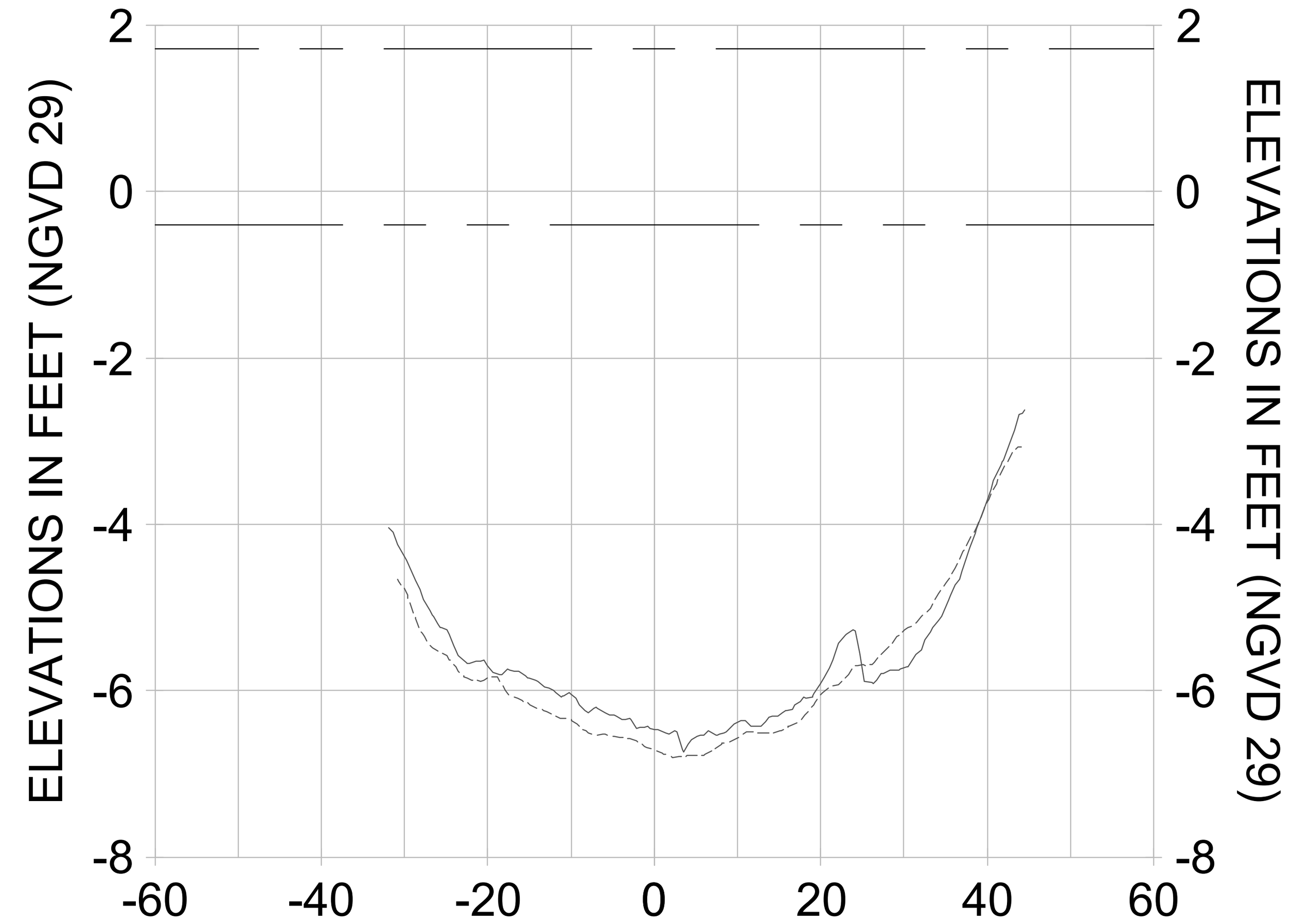


3+45

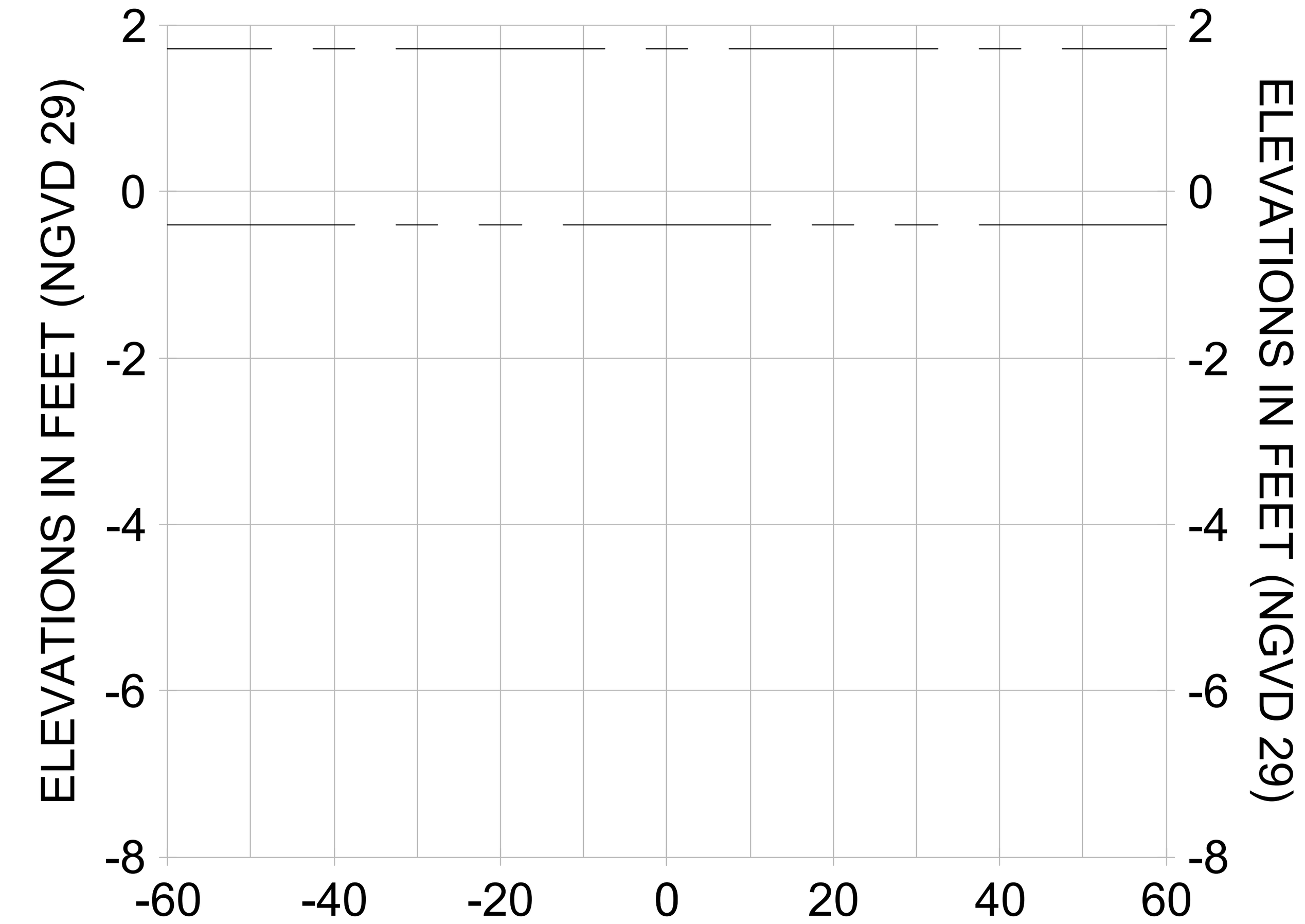


2+50

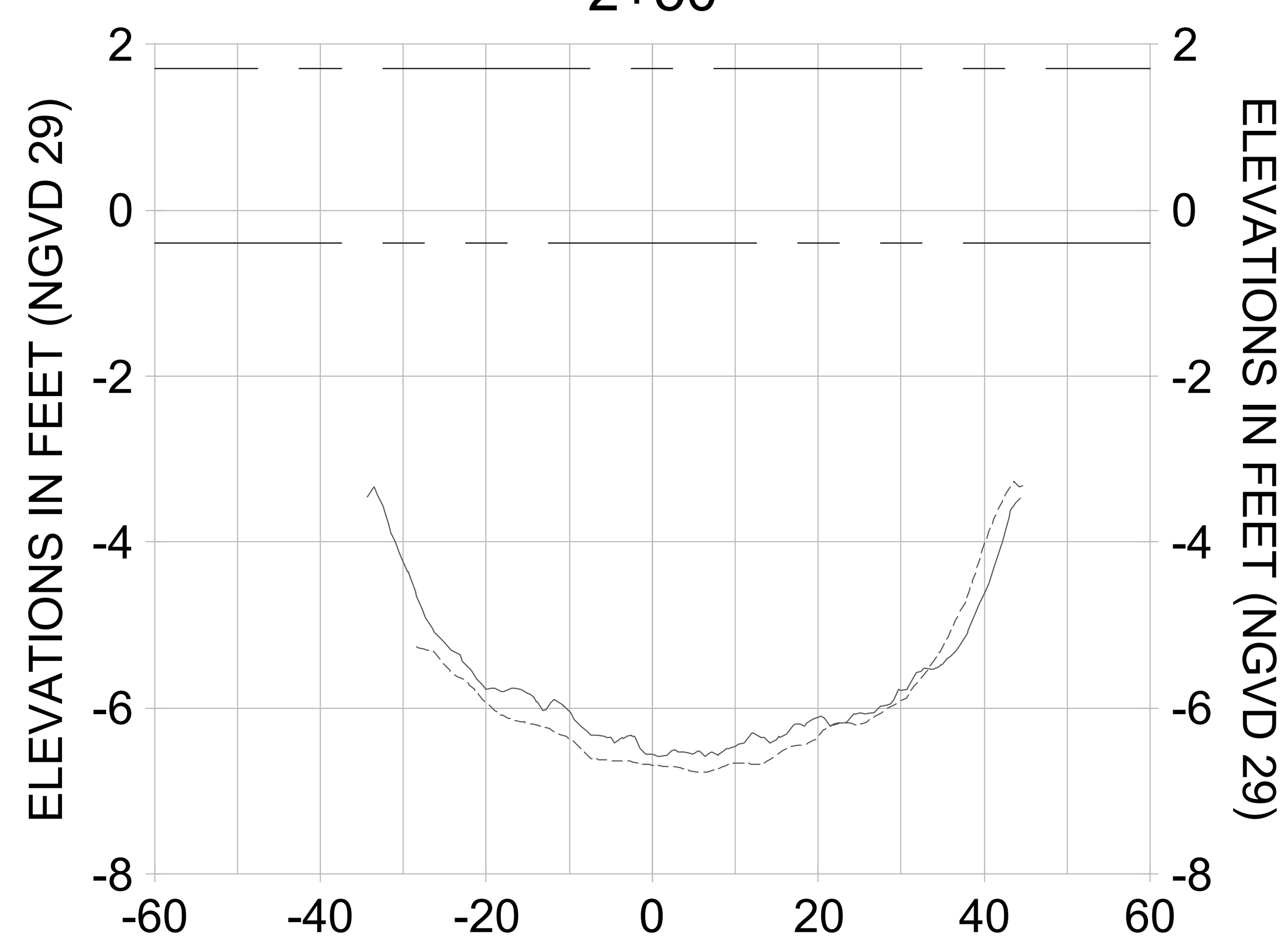


3+25

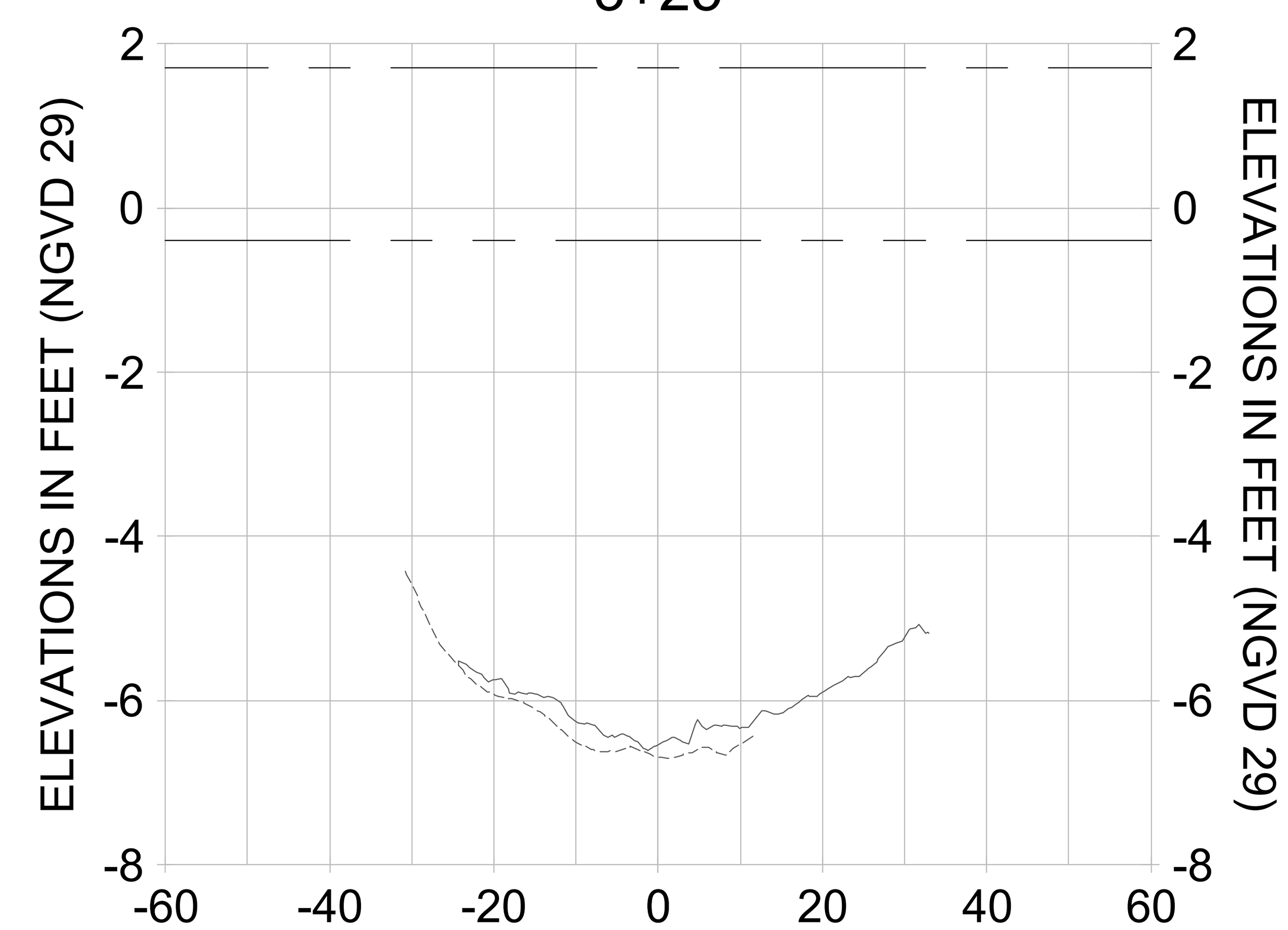


2+25

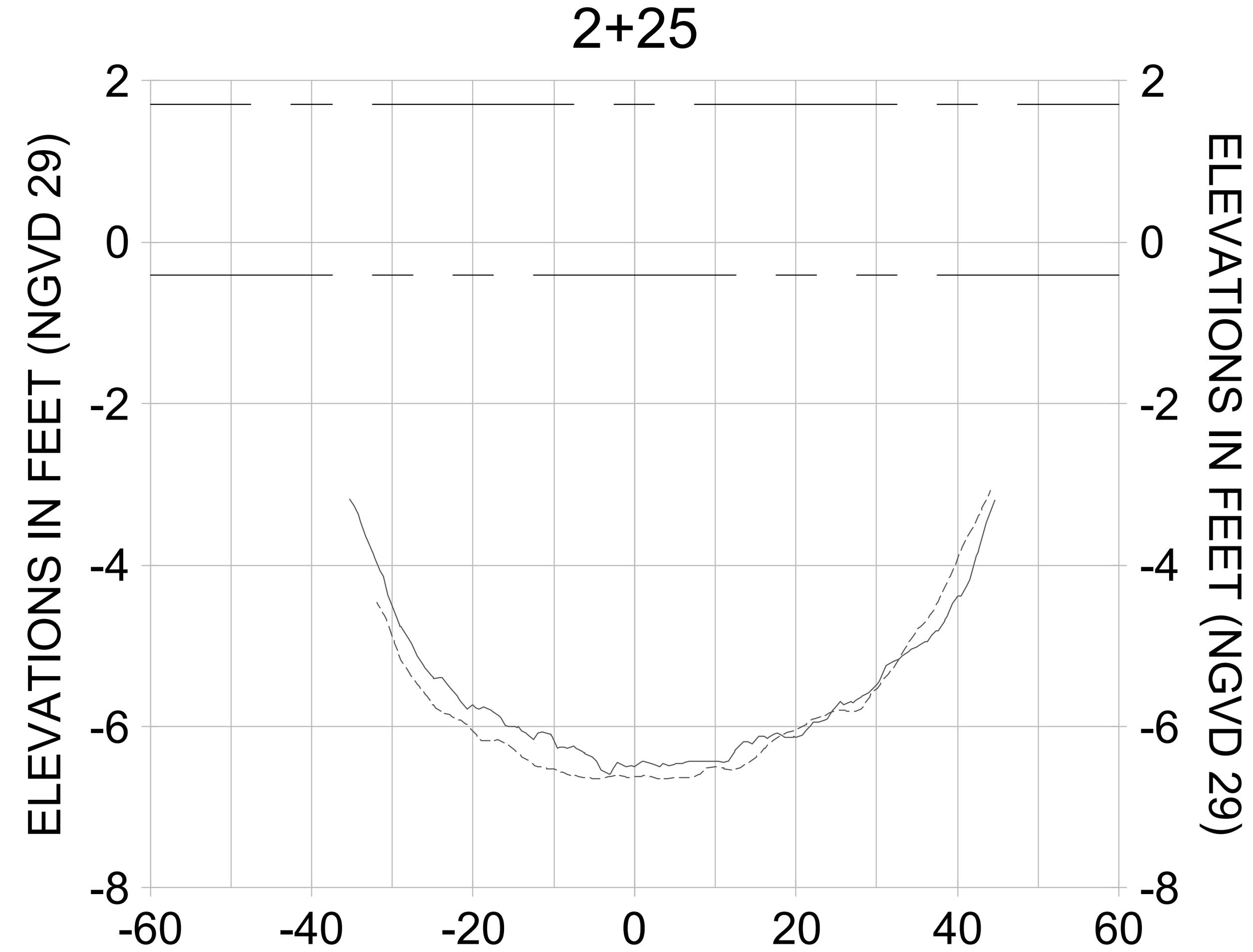


3+00

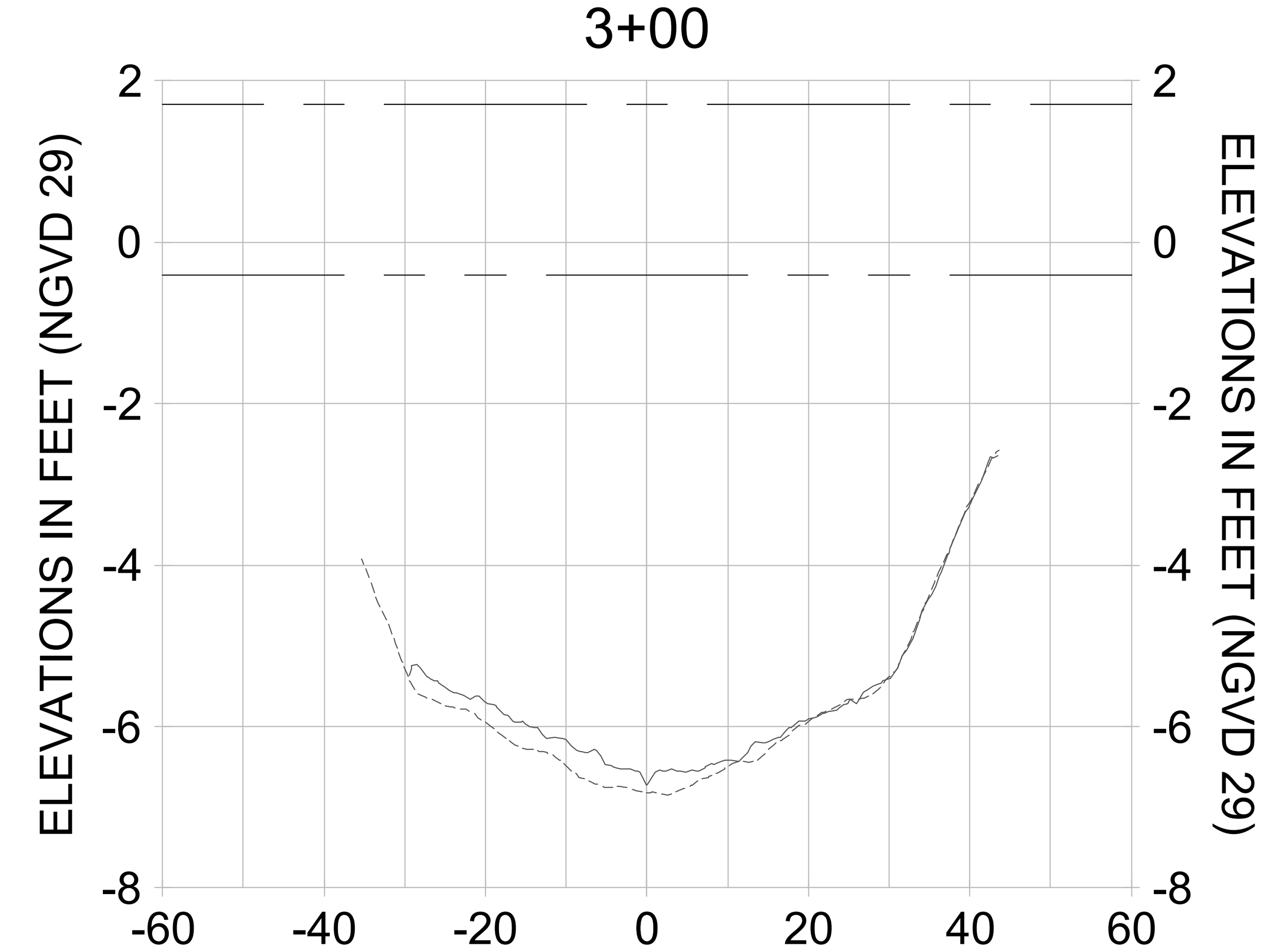


HORIZONTAL SCALE: 1" = 20'
VERTICAL SCALE: 1" = 2'

LEGEND:
- AS-BUILT SURVEY (AUGUST 2012)
- MULTI-BEAM SURVEY (AUGUST 2019)
- DREDGE TEMPLATE (-5.4' NGVD 29)
- DREDGE REMOVAL (TO -5.4' NGVD 29)
- MEAN HIGH WATER (1.71' NGVD 29)
- MEAN LOW WATER (-0.40' NGVD 29)

CITY OF NAPLES ON THE GULF FLORIDA

| REV. | BY | DATE | DESCRIPTION |
|---|---|---|---|
| 1 | | | |
| 2 | | | |
| 3 | | | |
| 4 | | | |
| 5 | | | |
| 6 | | | |
| 7 | | | |
| 8 | | | |

ORIGINAL ISSUED DATE :

ENGINEER OF RECORD:
JEFFREY R. TABAR - FL P.E. #54094

DATE:

NOTICE:
THE INFORMATION IN THIS DOCUMENT WAS PREPARED BY STANTEC. WHILE STANTEC HAS TAKEN ALL REASONABLE STEPS TO ASSURE THE ACCURACY OF THE INFORMATION CONTAINED IN THIS DOCUMENT, IT CANNOT GUARANTEE THAT CHANGES OR ALTERATIONS TO THIS DOCUMENT WILL NOT BE MADE BY PERSONS OTHER THAN STANTEC PERSONNEL AFTER THE DOCUMENT LEAVES THE POSSESSION OF STANTEC. CHANGES OR ALTERATIONS MAY BE SAFETY RELATED AND RESULT IN DAMAGE TO PROPERTY, PERSONAL INJURY OR DEATH. IF VERIFICATION OF THE INFORMATION CONTAINED IN THIS DOCUMENT IS NEEDED, CONTACT SHOULD BE MADE DIRECTLY WITH STANTEC.
THIS DOCUMENT MUST BE COMPARED TO THE ORIGINAL HARD COPY, WITH CERTIFIED RAISED SEAL, IF APPLICABLE, IN ORDER TO INSURE THE ACCURACY OF THE INFORMATION CONTAINED THEREIN AND TO FURTHER INSURE THAT NO CHANGES, ALTERATIONS OR MODIFICATIONS HAVE BEEN MADE TO THE DOCUMENT. NO RELIANCE SHOULD EVER BE MADE ON A DOCUMENTATION TRANSMITTED OR REVIEWED BY COMPUTER OR OTHER ELECTRONIC MEANS UNLESS IT IS FIRST COMPARED TO THE ORIGINAL. STANTEC MAKES NO WARRANTIES, EXPRESS OR IMPLIED, CONCERNING THE ACCURACY OF THE INFORMATION CONTAINED IN ANY DOCUMENT TRANSMITTED OR REVIEWED BY COMPUTER OR OTHER ELECTRONIC MEANS.

CLIENT
**CITY OF NAPLES**
735 8TH STREET SOUTH
NAPLES, FL 34102

PROJECT
**EAST NAPLES BAY DREDGING**

TITLE
**CROSS SECTIONS - CANAL F-F**

Stantec
WWW.STANTEC.COM
5801 PELICAN BAY BLVD
SUITE 300
NAPLES, FL 34108
TEL. (239) 649-4040

| | |
|---|---|
| JOB NO.: | 2028113191 |
| DRAWN: | KHN |
| DESIGN: | MSS |
| CHECKED: | JRT |
| APPROVED: | MSS |
| SHEET NO. | C-305 |

**100% CONSTRUCTION PLANS**

User Name: rchambers
Drawing Name: \\Us0525-ppfss01\workgroup\2028\active\177311281\Stantec\East Naples Bay - 2019\DWG\Construction Drawings 22x34\C-204.dwg Oct 15, 2020 - 4:37pm

0+50

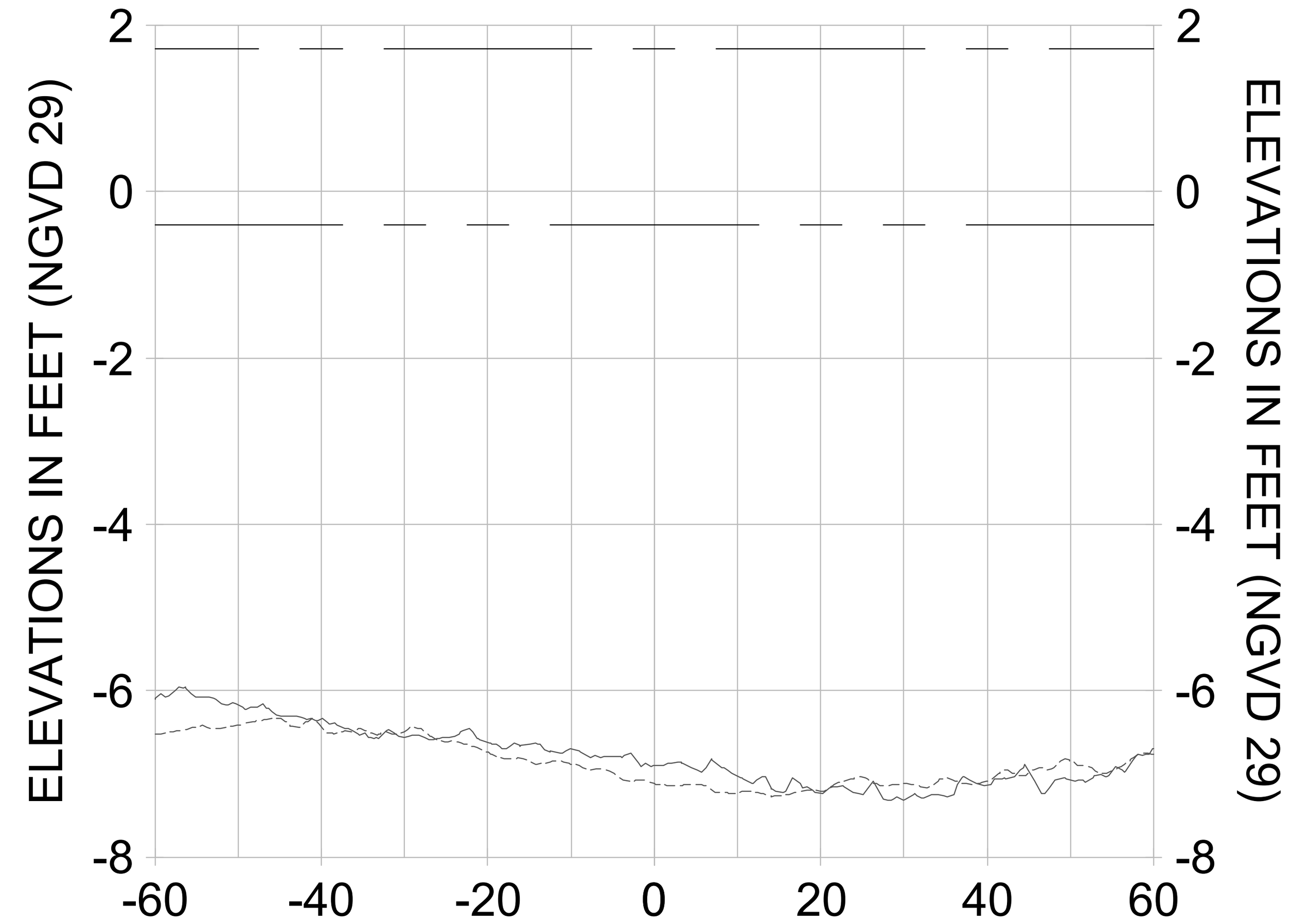


1+25

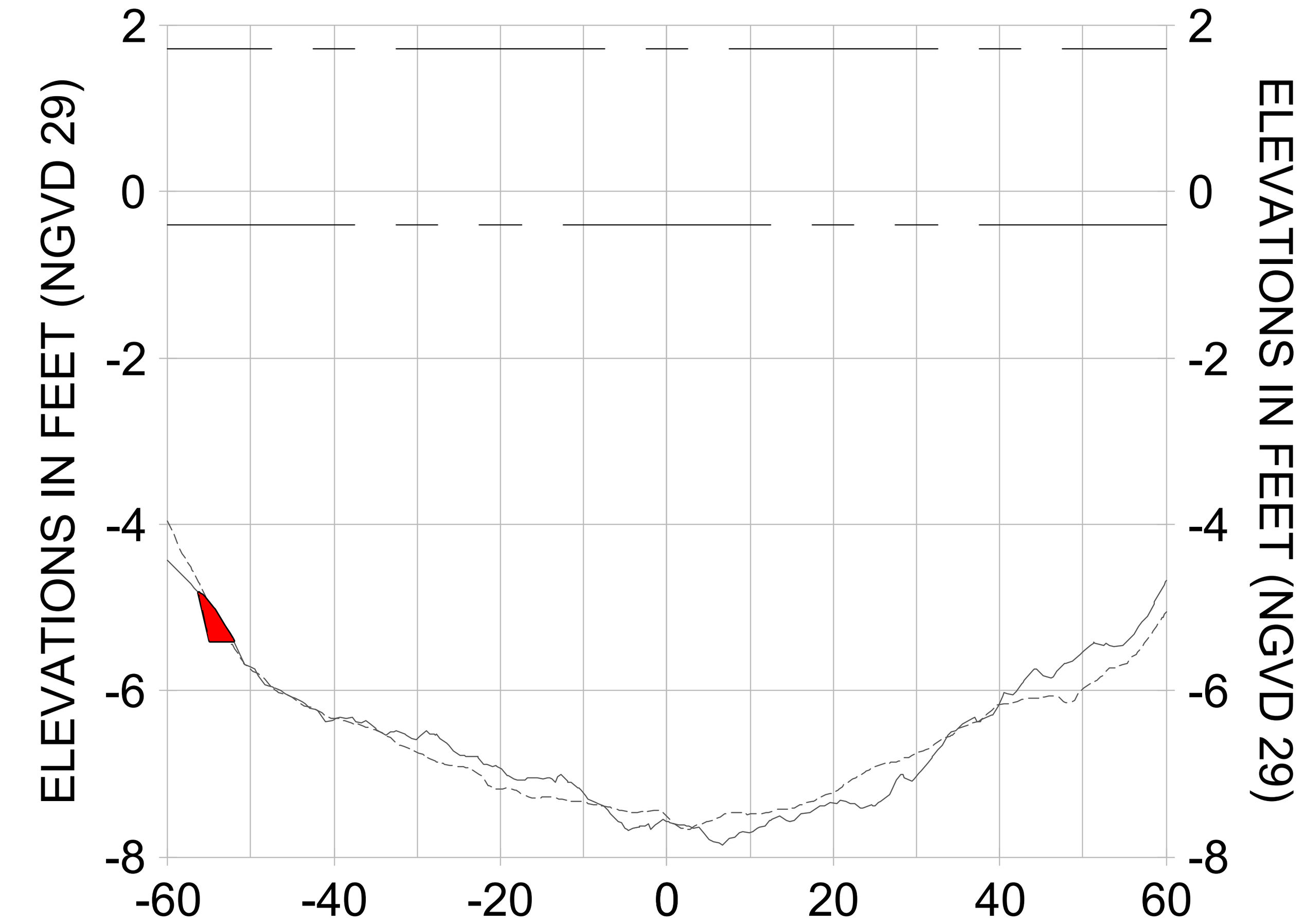


2+00

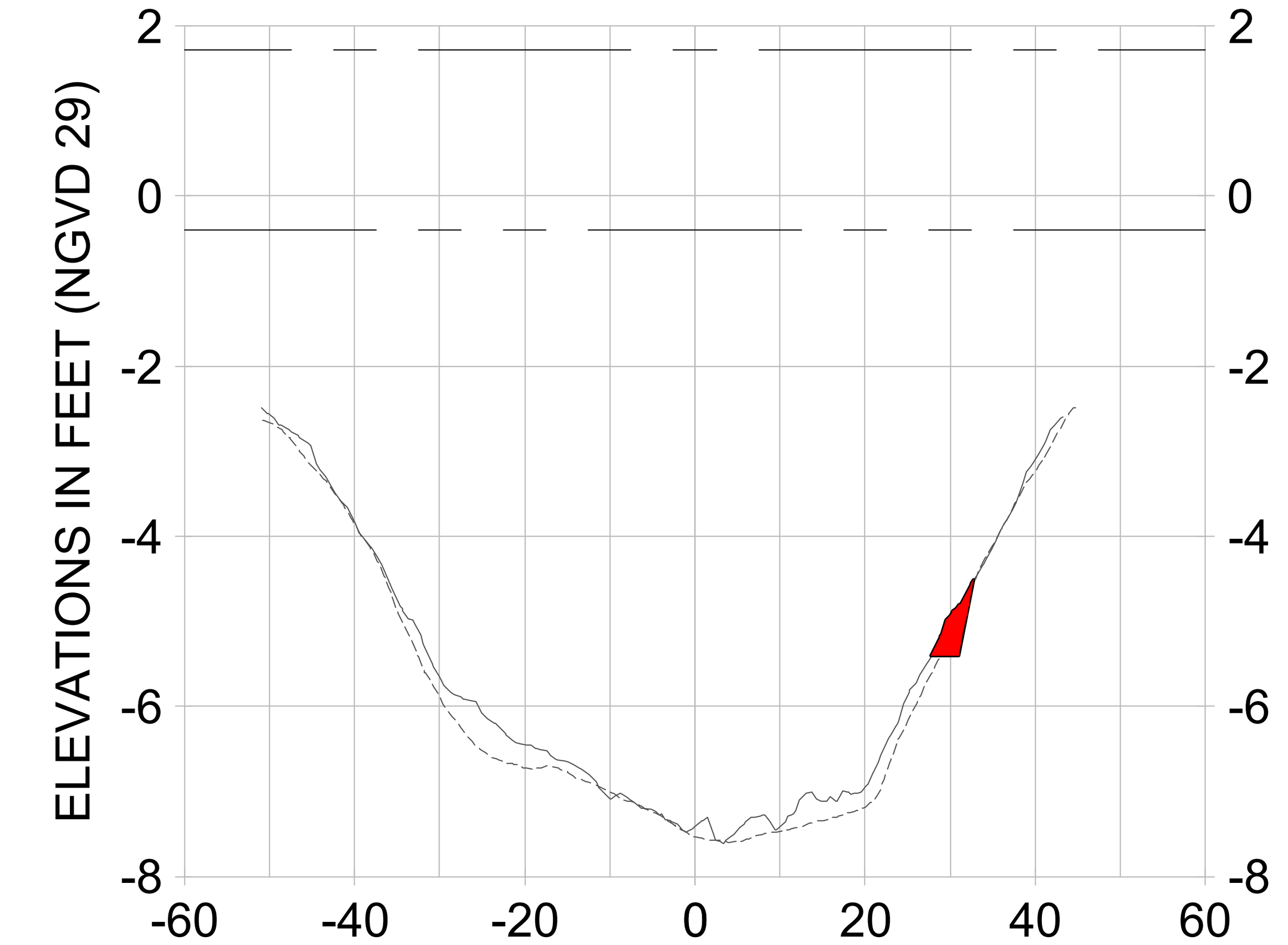


0+25

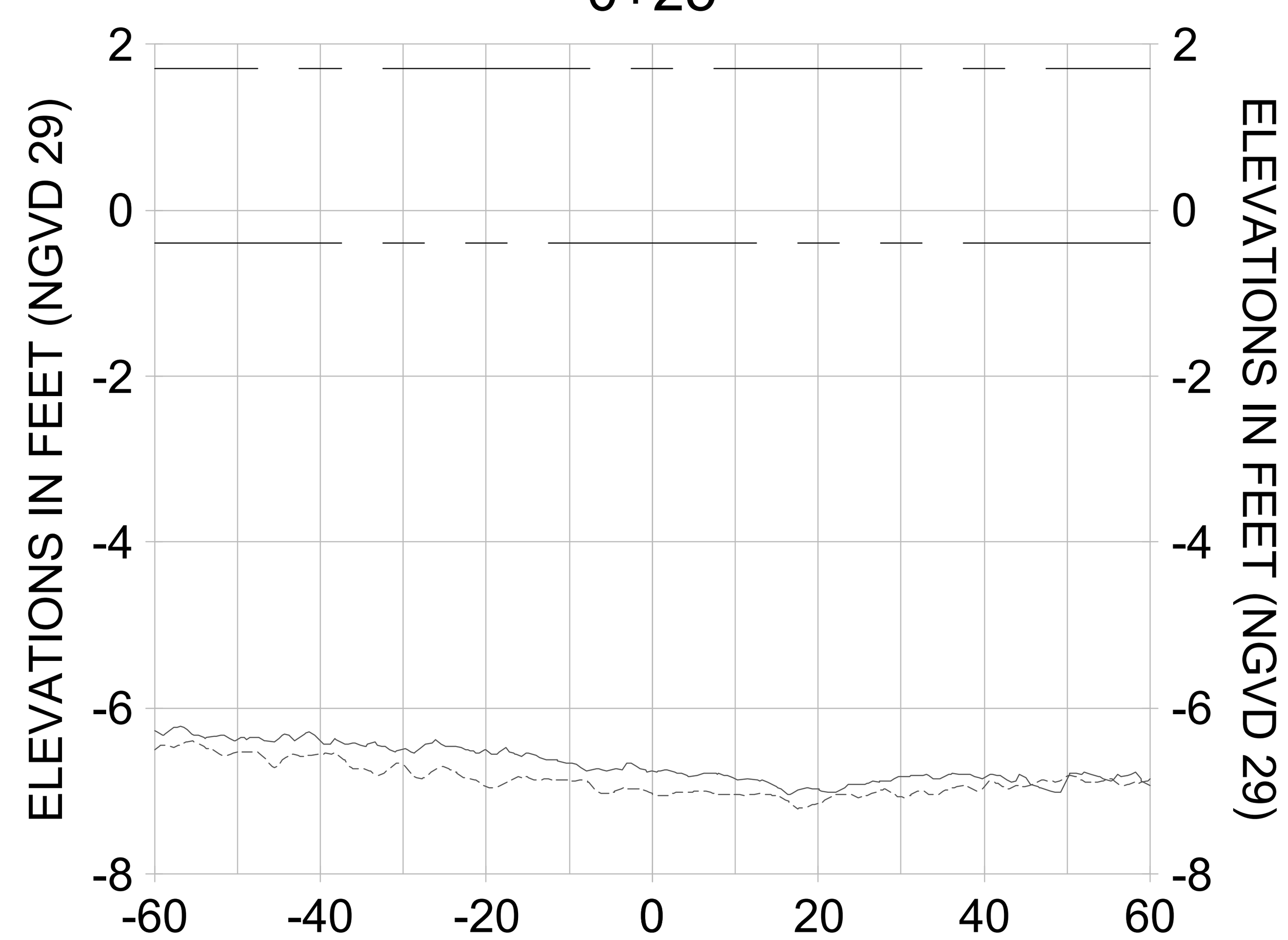


1+00

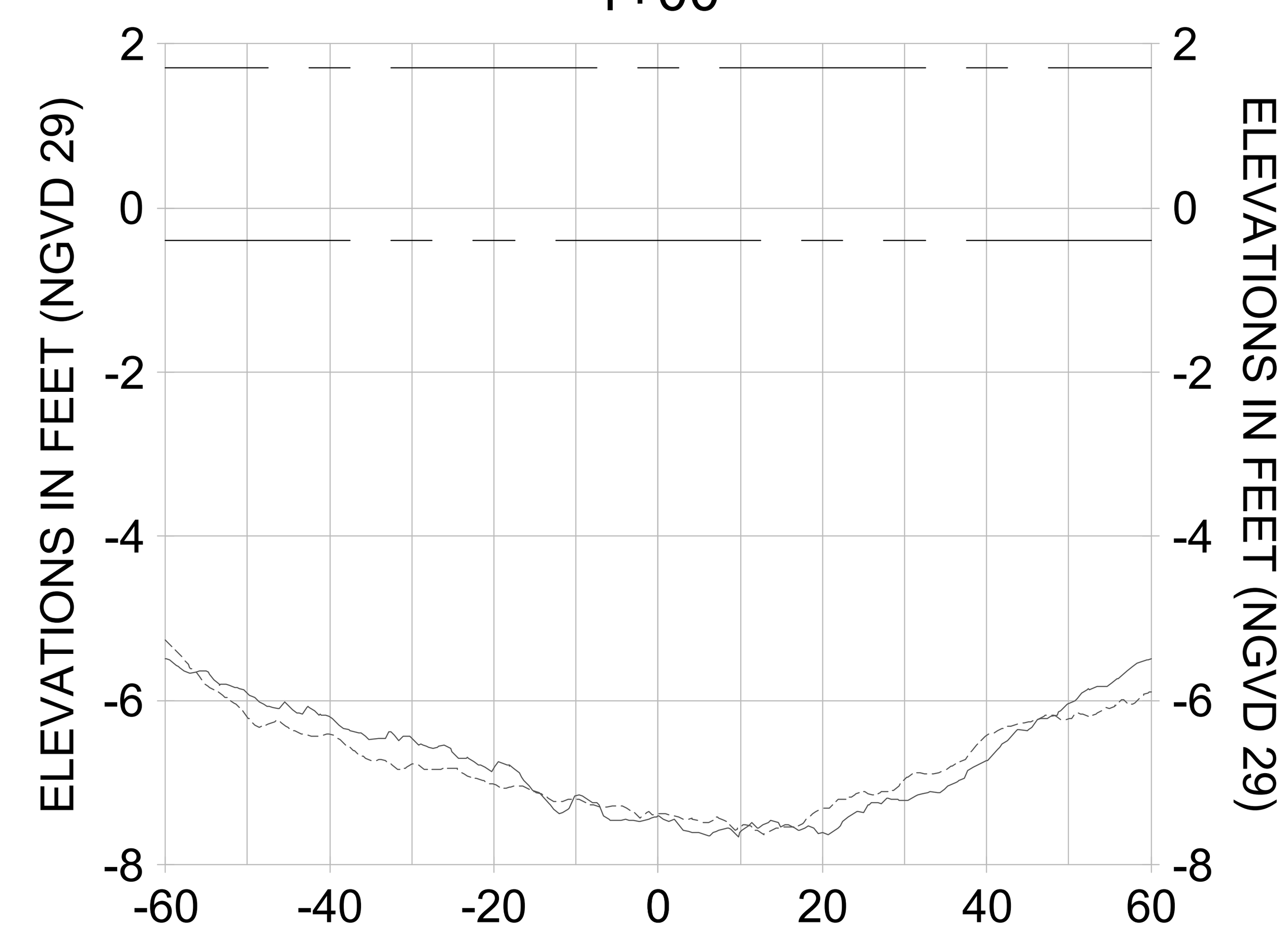


1+75

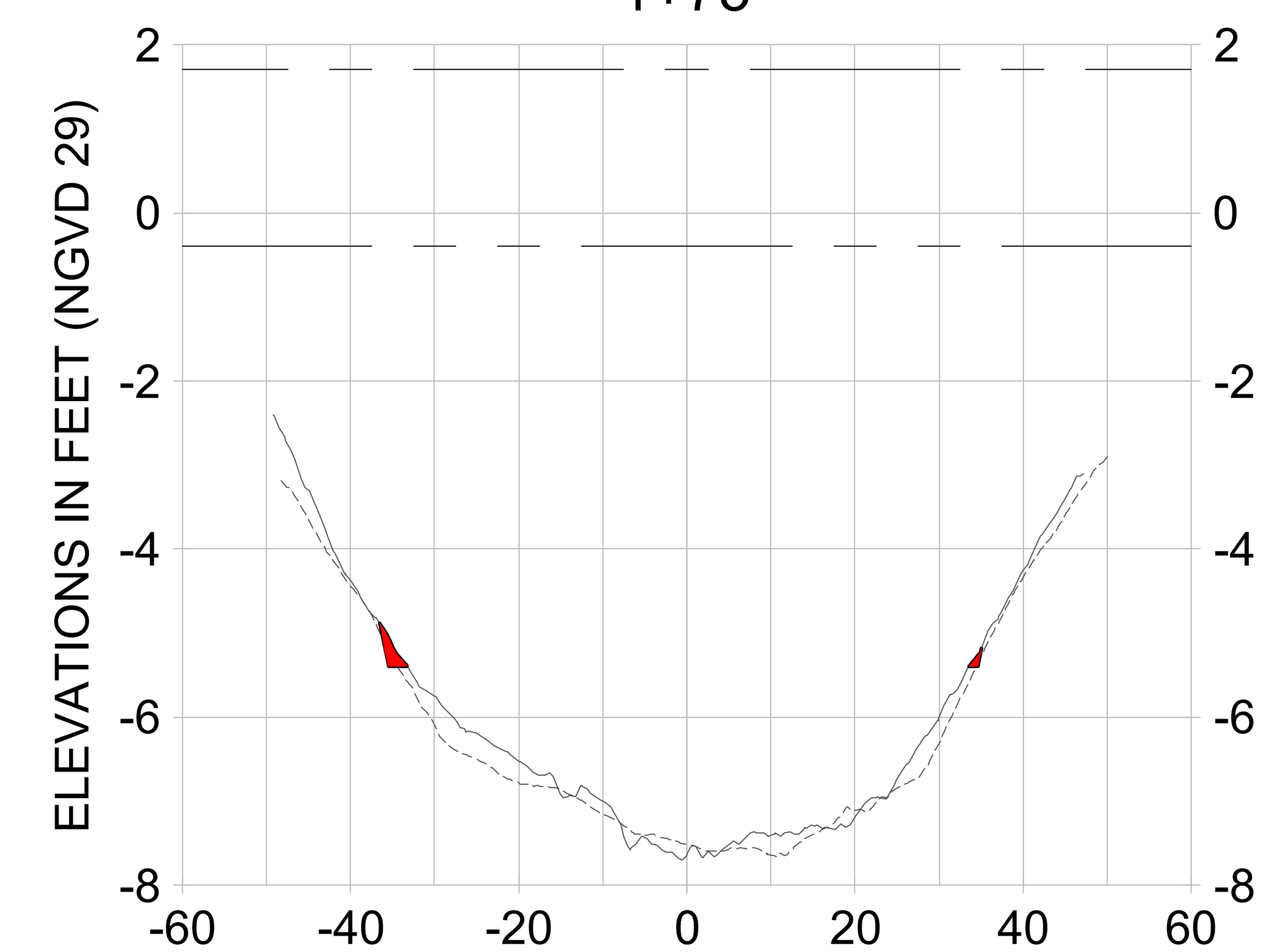


0+00

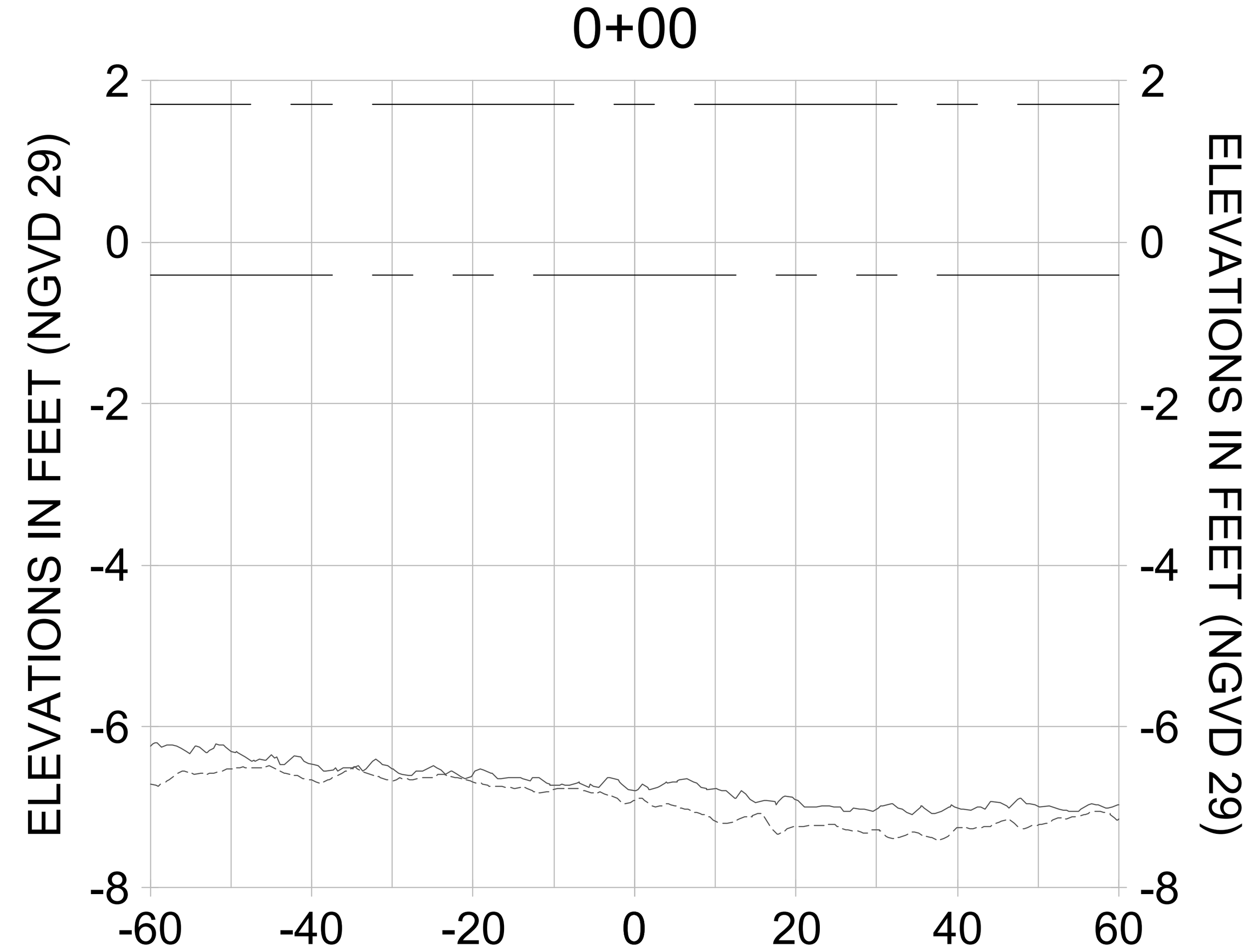


0+75

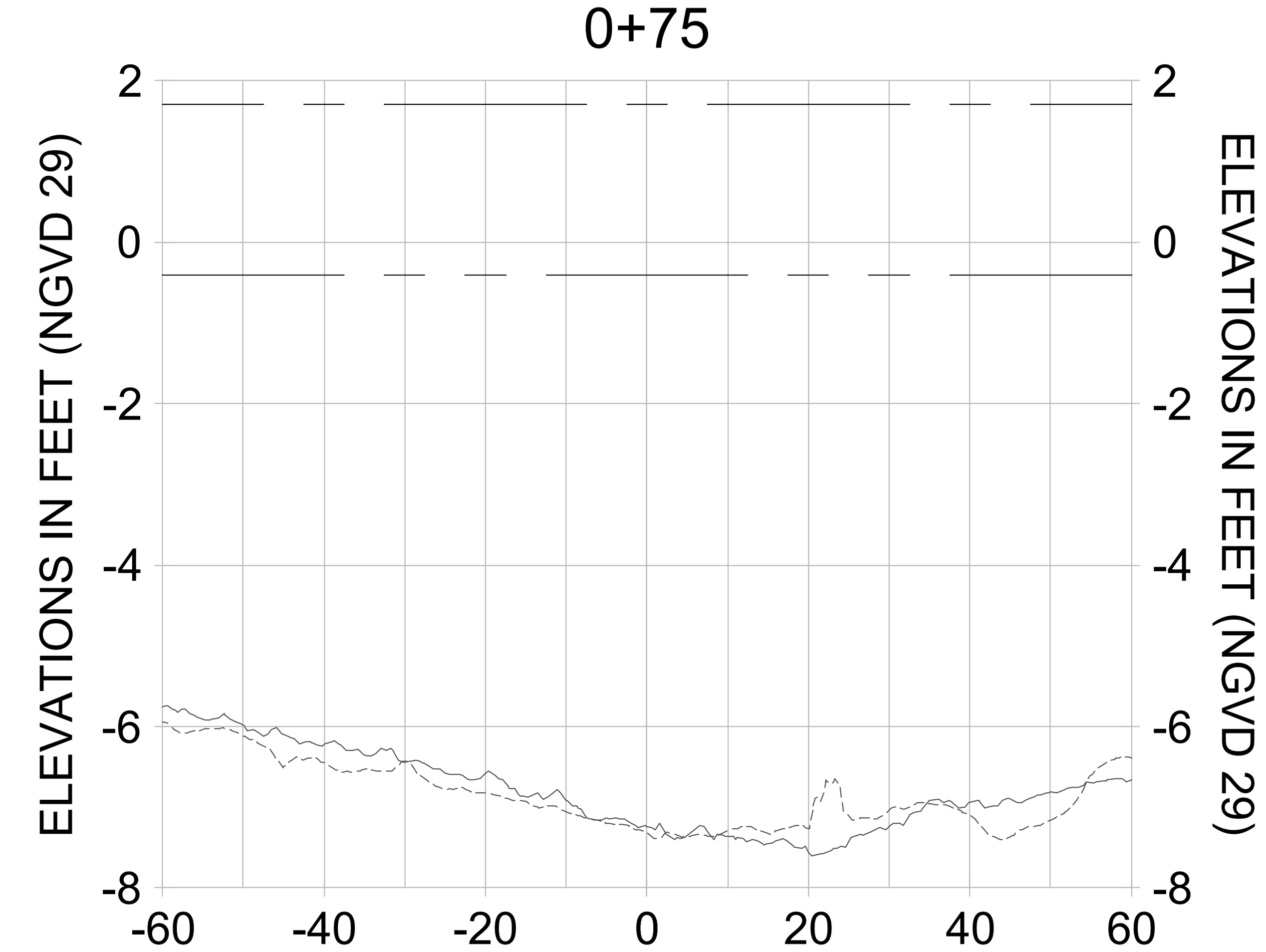


1+50

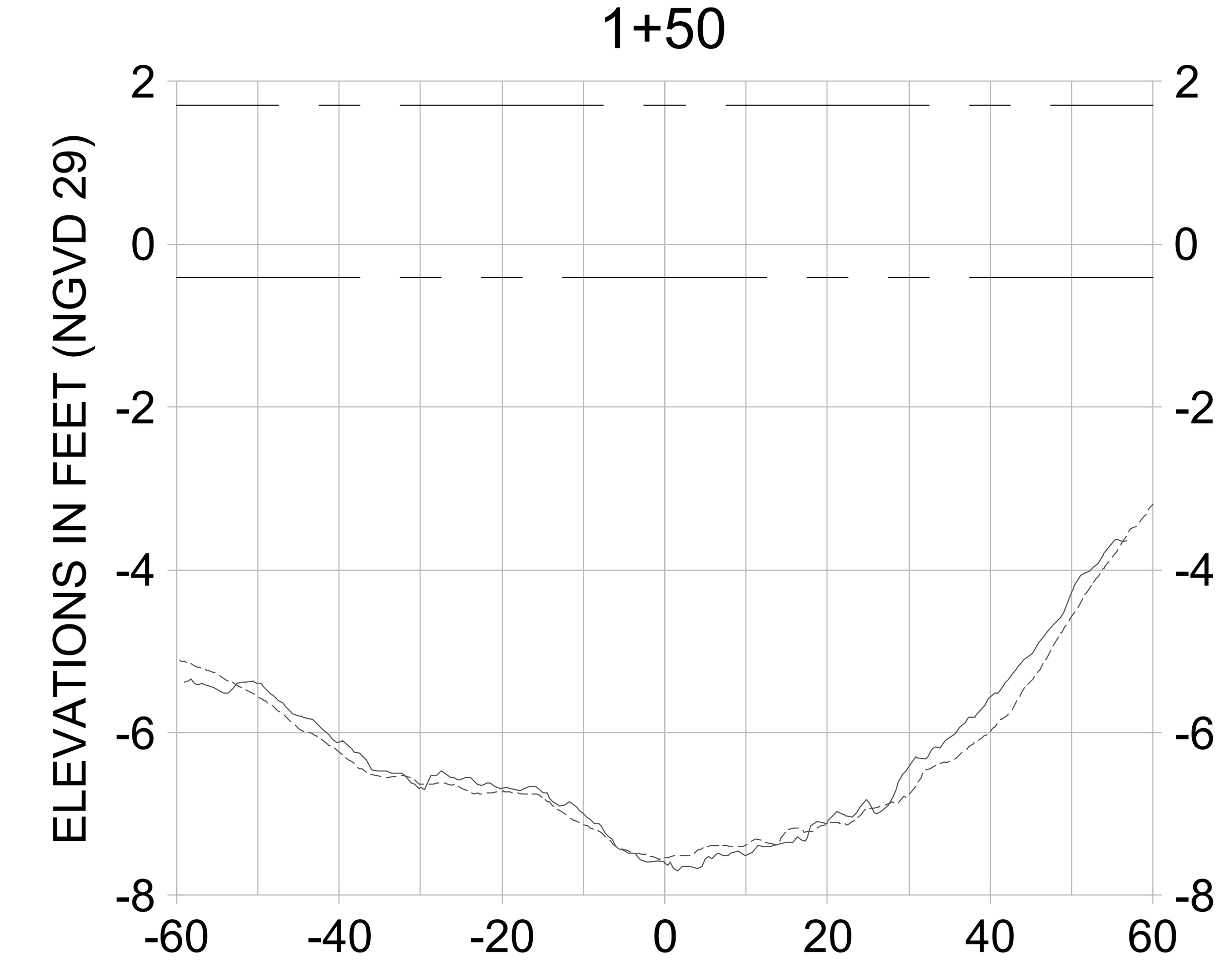


HORIZONTAL SCALE: 1" = 20'
VERTICAL SCALE: 1" = 2'

LEGEND:
- AS-BUILT SURVEY (AUGUST 2012)
- MULTI-BEAM SURVEY (AUGUST 2019)
- DREDGE TEMPLATE (-5.4' NGVD 29)
- DREDGE REMOVAL (TO -5.4' NGVD 29)
- MEAN HIGH WATER (1.71' NGVD 29)
- MEAN LOW WATER (-0.40' NGVD 29)

CITY OF NAPLES FLORIDA — ON THE GULF

| REV. | BY | DATE | DESCRIPTION |
|---|---|---|---|
| 1 | | | |
| 2 | | | |
| 3 | | | |
| 4 | | | |
| 5 | | | |
| 6 | | | |
| 7 | | | |
| 8 | | | |

**ORIGINAL ISSUED DATE :**

ENGINEER OF RECORD:
JEFFREY R. TABAR - FL P.E. #54094

DATE:

NOTICE:
THE INFORMATION IN THIS DOCUMENT WAS PREPARED BY STANTEC. WHILE STANTEC HAS TAKEN ALL REASONABLE STEPS TO ASSURE THE ACCURACY OF THE INFORMATION CONTAINED IN THIS DOCUMENT, IT CANNOT GUARANTEE THAT CHANGES OR ALTERATIONS TO THIS DOCUMENT WILL NOT BE MADE BY PERSONS OTHER THAN STANTEC PERSONNEL AFTER THE DOCUMENT LEAVES THE POSSESSION OF STANTEC. CHANGES OR ALTERATIONS MAY BE SAFETY RELATED AND RESULT IN DAMAGE TO PROPERTY, PERSONAL INJURY OR DEATH. IF VERIFICATION OF THE INFORMATION CONTAINED IN THIS DOCUMENT IS NEEDED, CONTACT SHOULD BE MADE DIRECTLY WITH STANTEC.
THIS DOCUMENT MUST BE COMPARED TO THE ORIGINAL HARD COPY, WITH CERTIFIED RAISED SEAL, IF APPLICABLE, IN ORDER TO INSURE THE ACCURACY OF THE INFORMATION CONTAINED THEREIN AND TO FURTHER INSURE THAT NO CHANGES, ALTERATIONS OR MODIFICATIONS HAVE BEEN MADE TO THE DOCUMENT. NO RELIANCE SHOULD EVER BE MADE ON A DOCUMENTATION TRANSMITTED OR REVIEWED BY COMPUTER OR OTHER ELECTRONIC MEANS UNLESS IT IS FIRST COMPARED TO THE ORIGINAL. STANTEC MAKES NO WARRANTIES, EXPRESS OR IMPLIED, CONCERNING THE ACCURACY OF THE INFORMATION CONTAINED IN ANY DOCUMENT TRANSMITTED OR REVIEWED BY COMPUTER OR OTHER ELECTRONIC MEANS.

CLIENT
**CITY OF NAPLES**
735 8TH STREET SOUTH
NAPLES, FL 34102

PROJECT
**EAST NAPLES BAY DREDGING**

TITLE
**CROSS SECTIONS - CANAL E-E**

Stantec
WWW.STANTEC.COM
5801 PELICAN BAY BLVD
SUITE 300
NAPLES, FL 34108
TEL. (239) 649-4040

| | |
|---|---|
| JOB NO.: | 2028113191 |
| DRAWN: | KHN |
| DESIGN: | MSS |
| CHECKED: | JRT |
| APPROVED: | MSS |
| SHEET NO. | C-306 |

**100% CONSTRUCTION PLANS**

User Name: rchambers
Drawing Name: \\Us0525-ppfss01\workgroup\2028\active\177311281\Stantec\East Naples Bay - 2019\DWG\Construction Drawings 22x34\C-204.dwg Oct 15, 2020 - 4:38pm

## 2+75

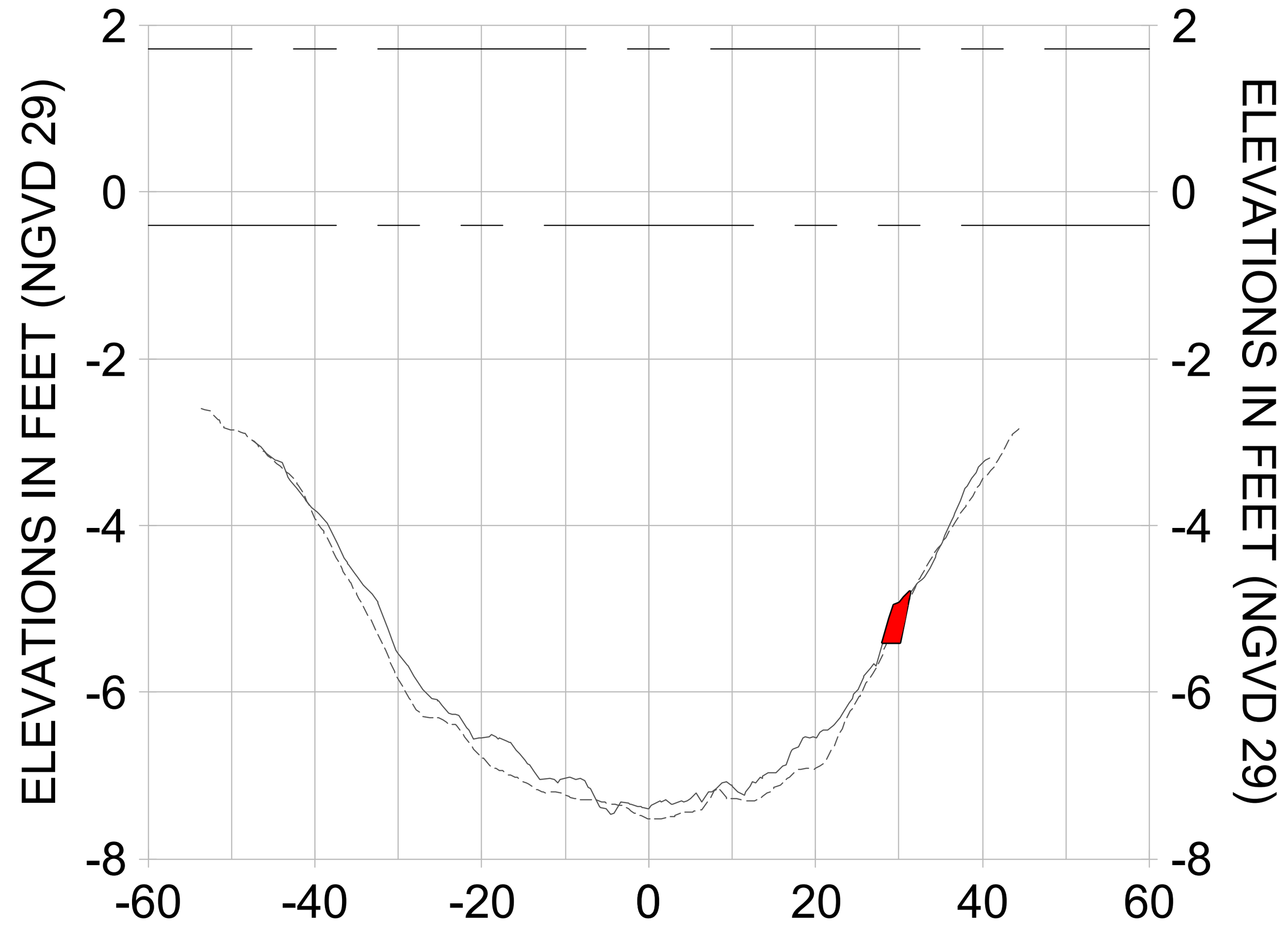


## 3+50

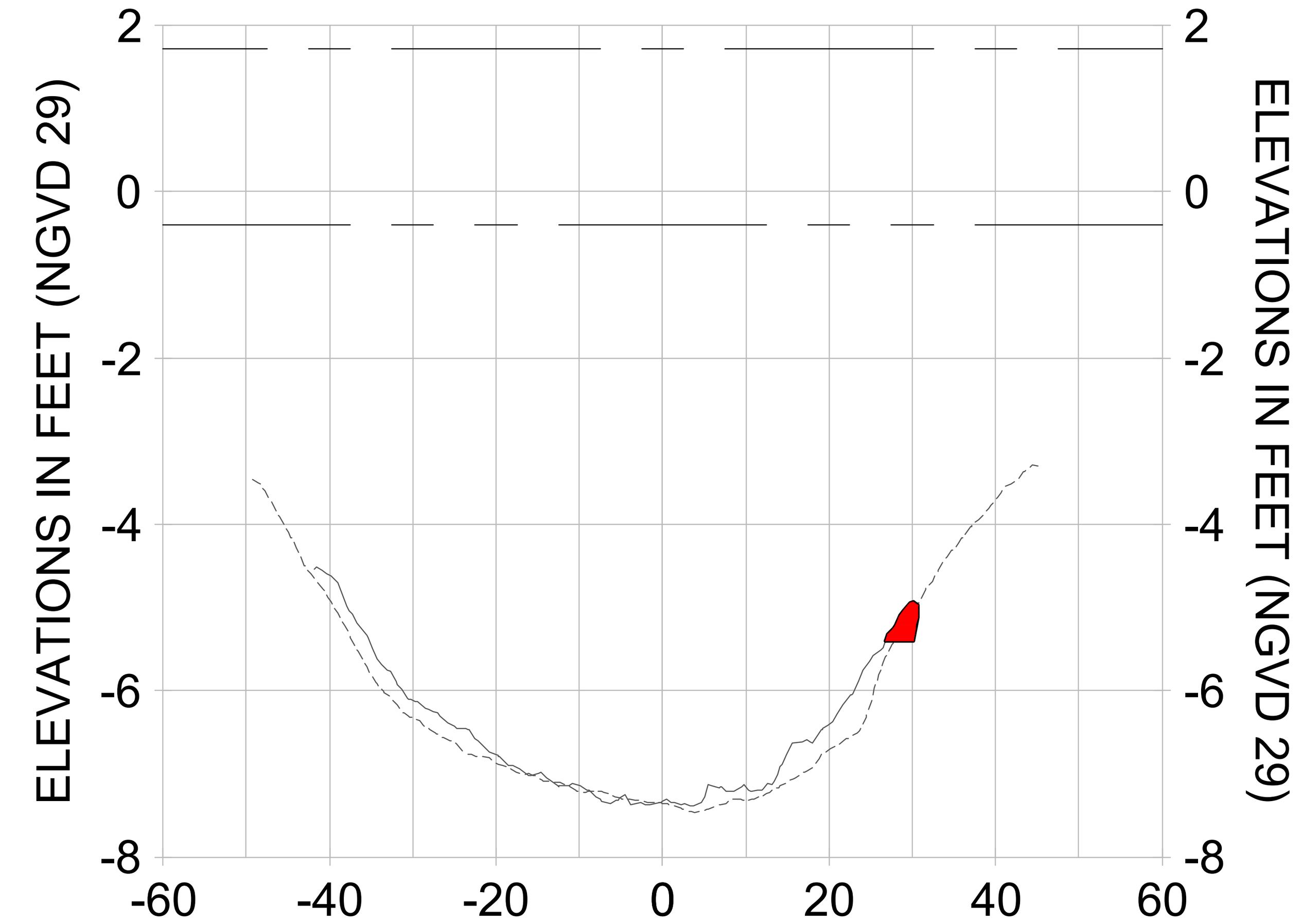


## 4+25

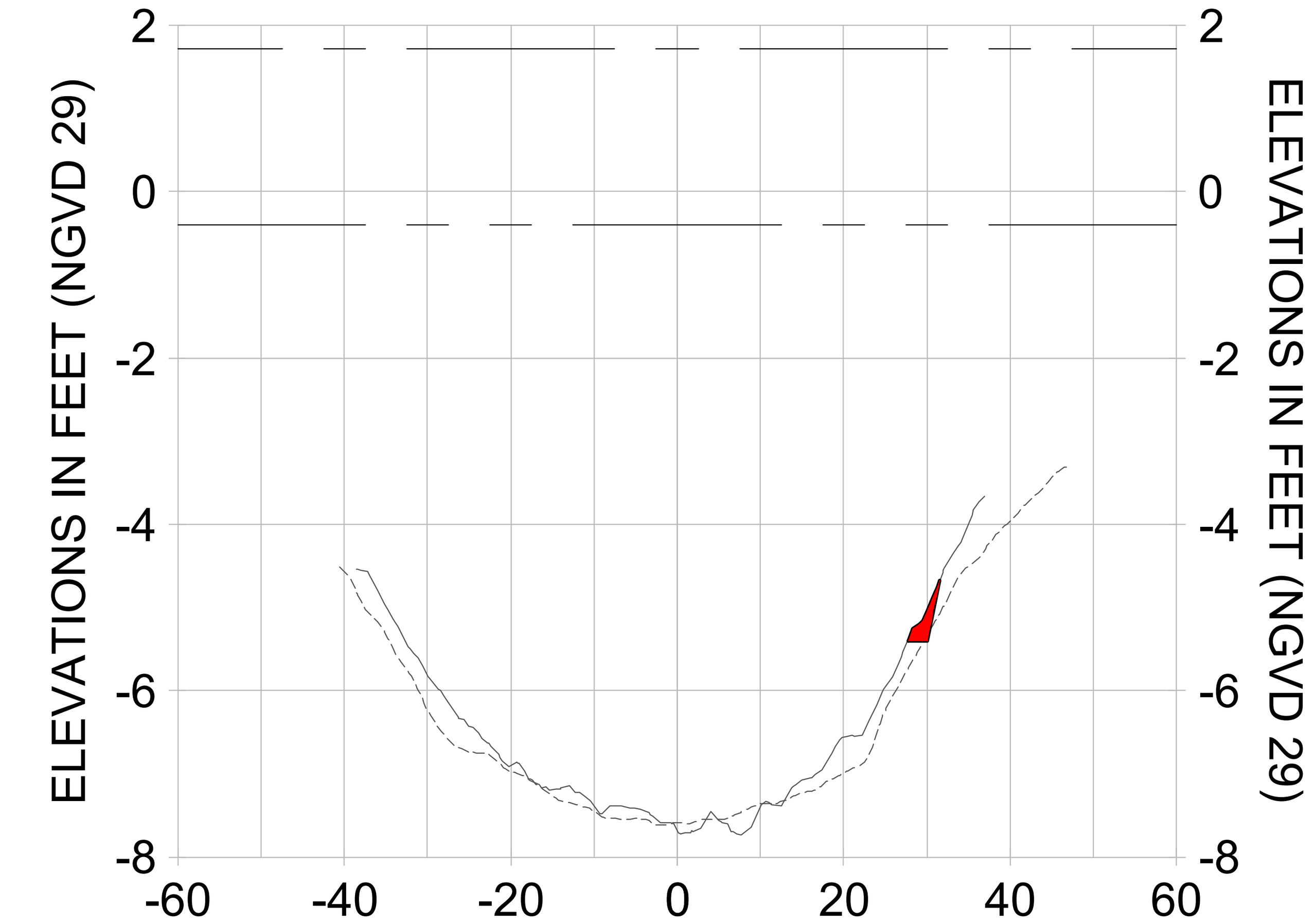


## 2+50

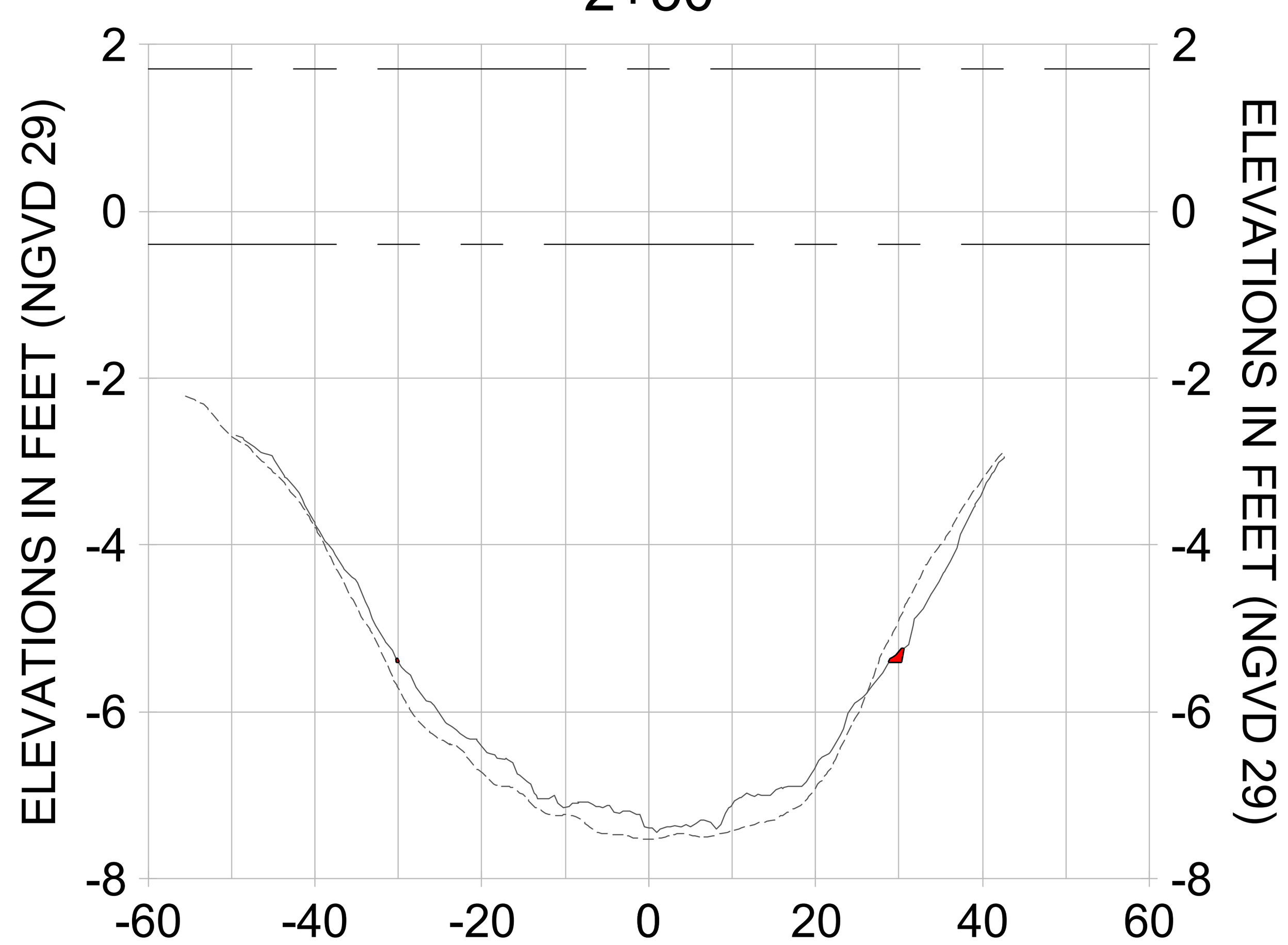


## 3+25

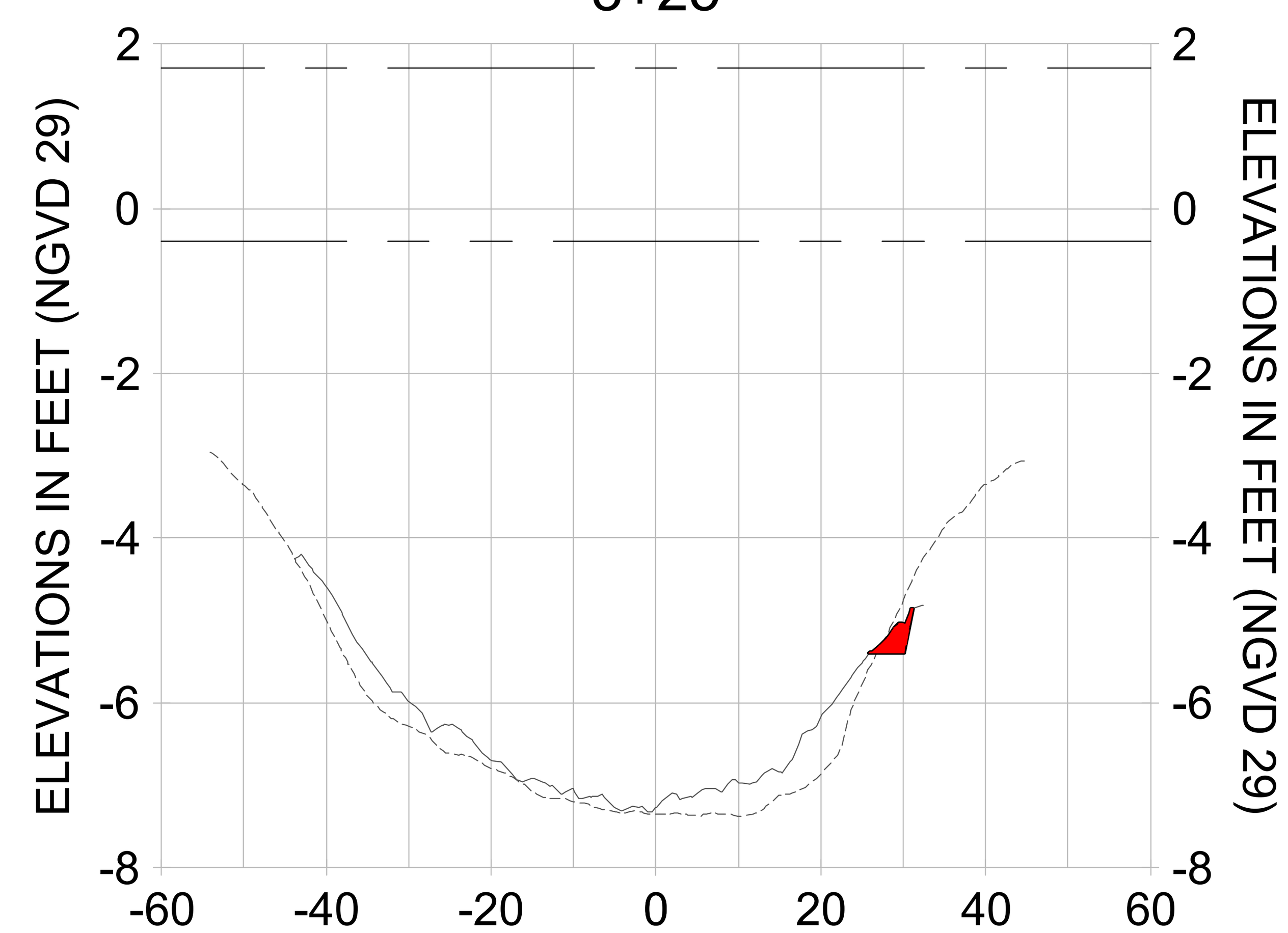


## 4+00

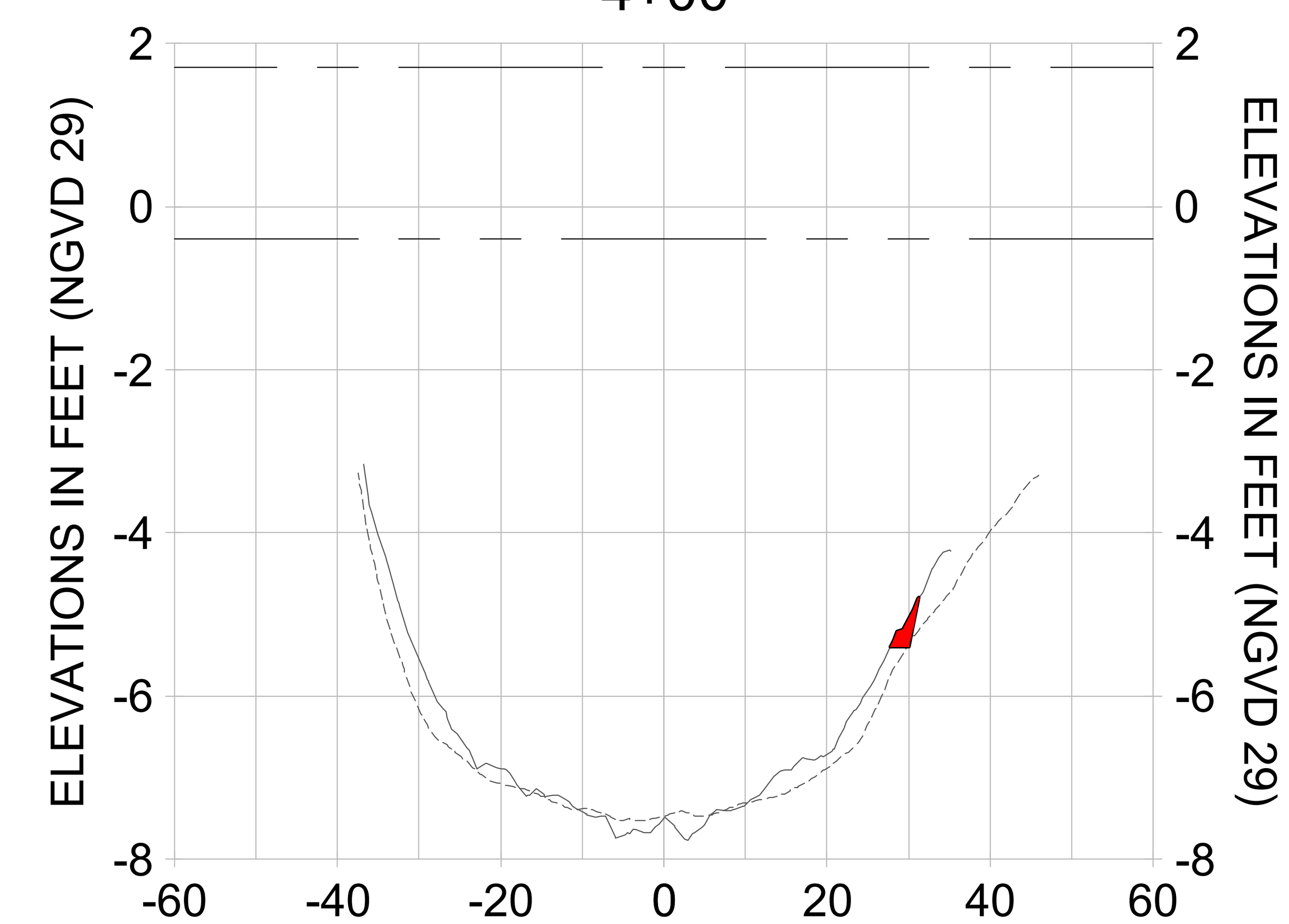


## 2+25

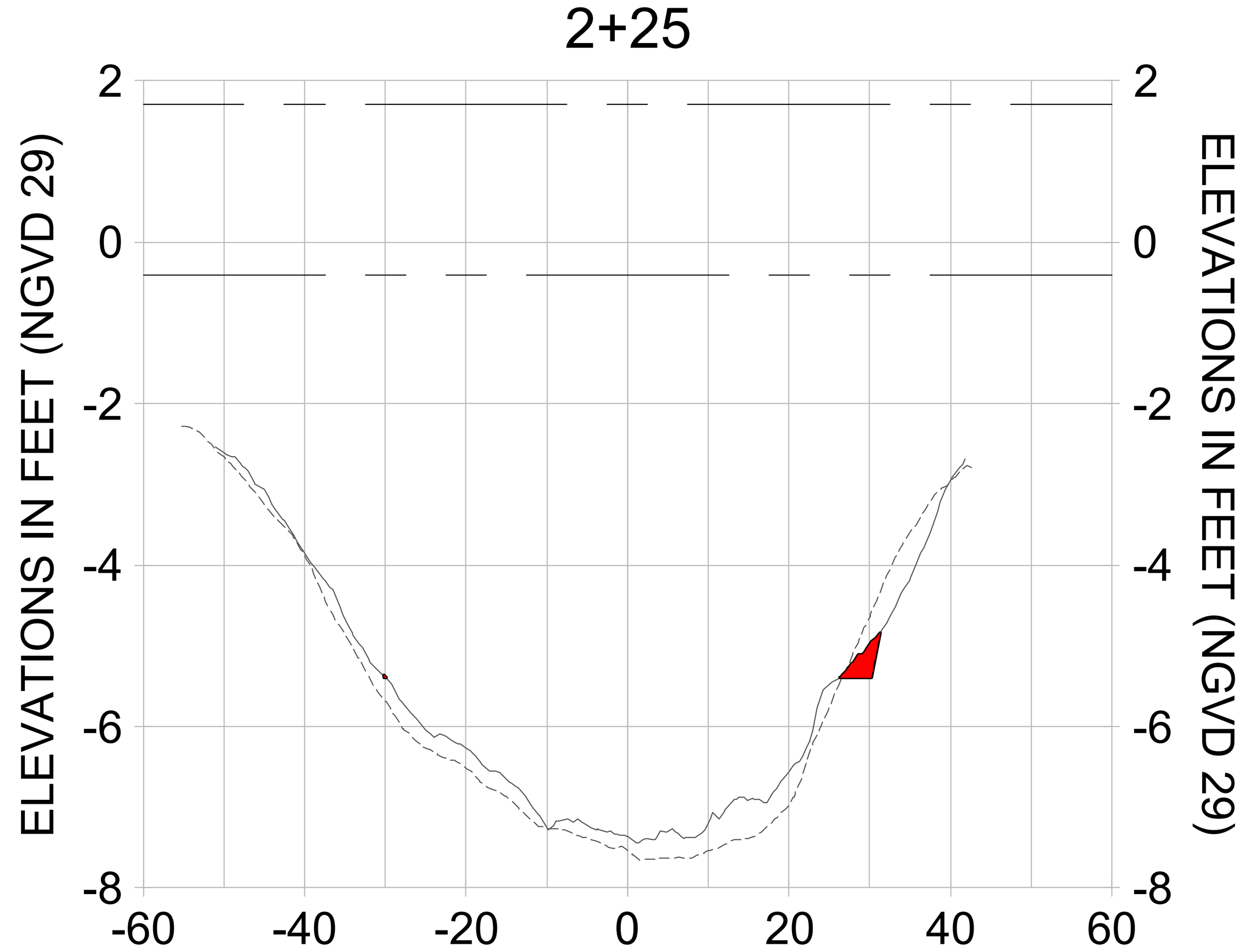


## 3+00

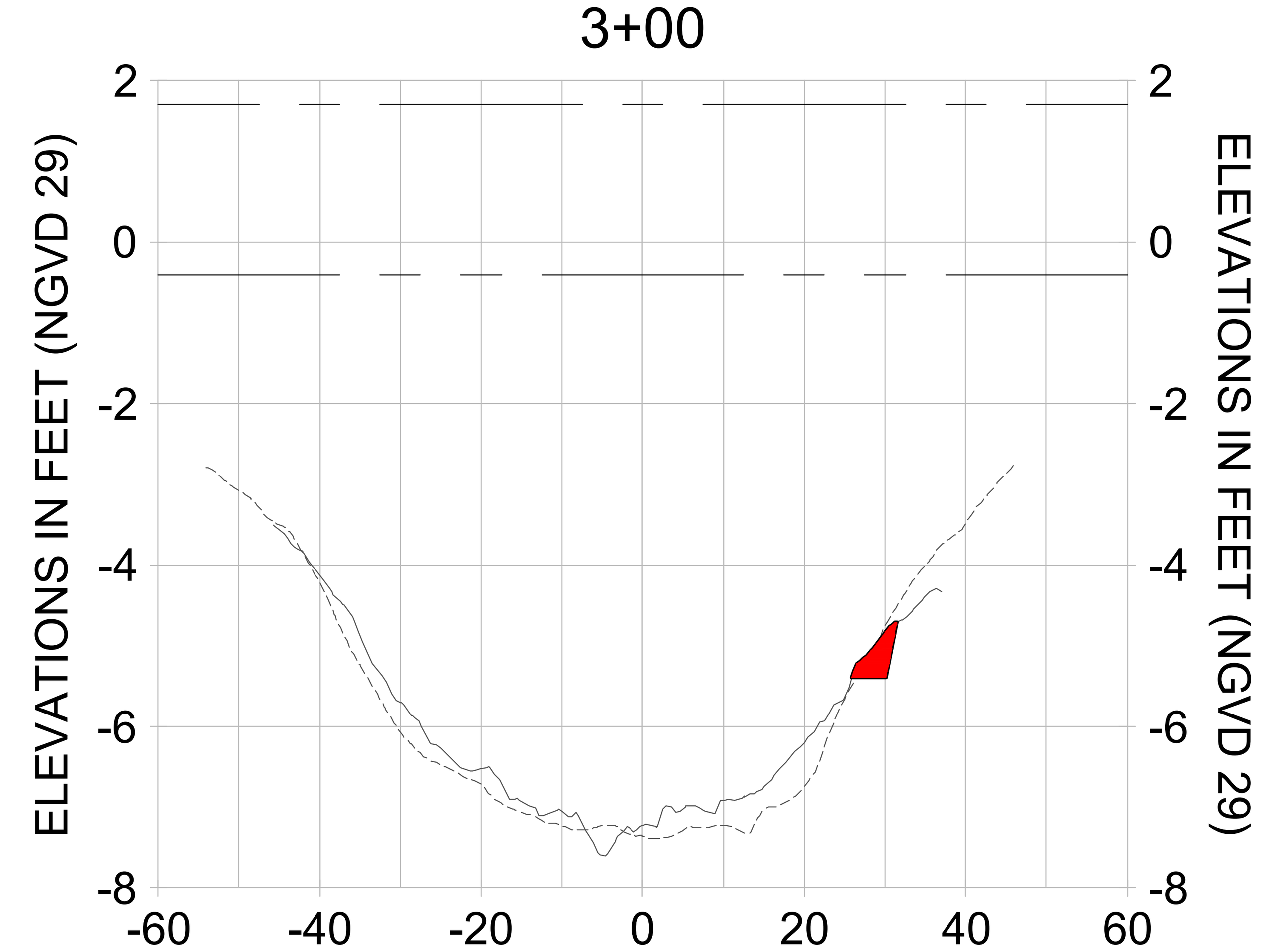


## 3+75

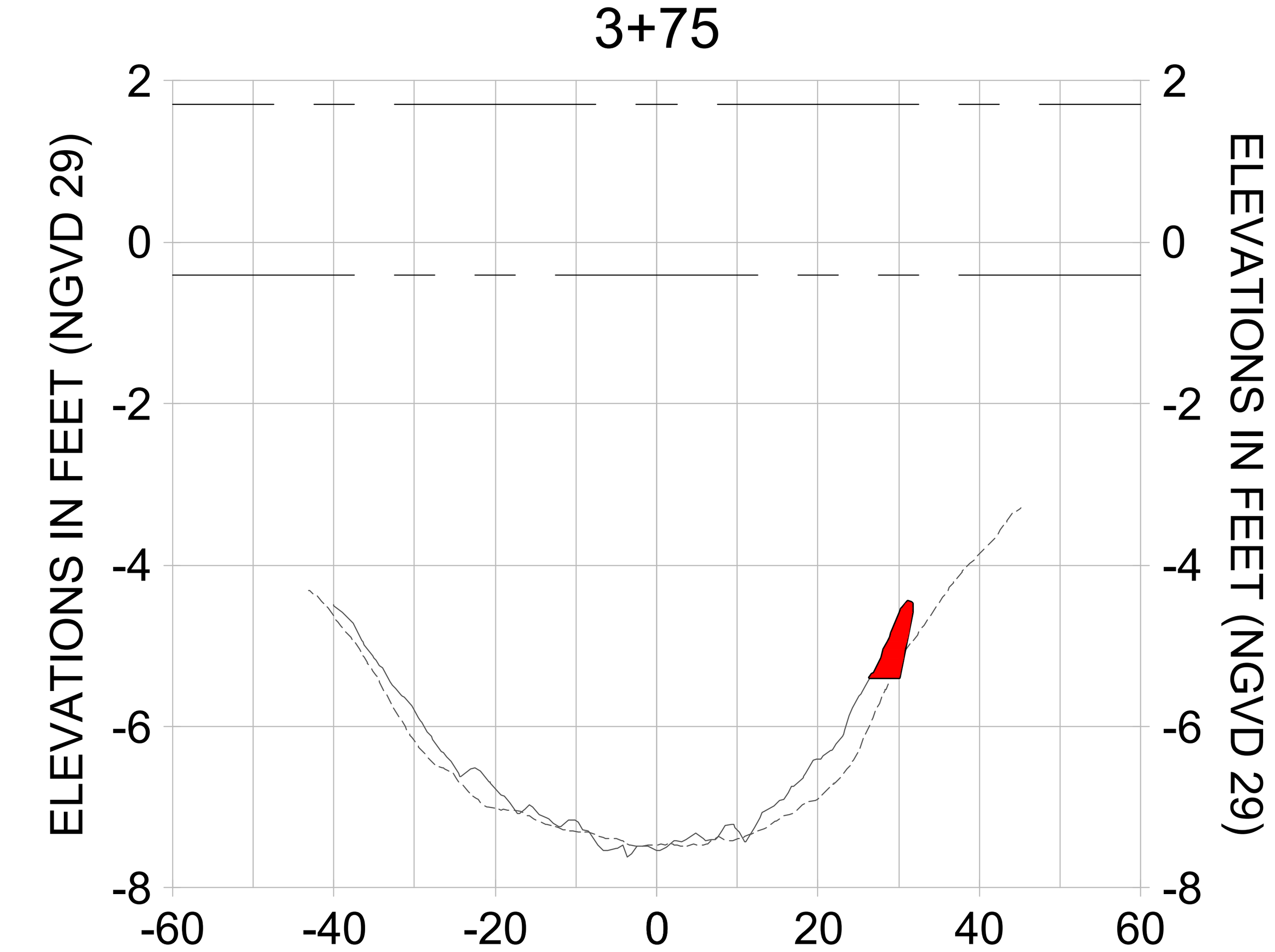


HORIZONTAL SCALE: 1" = 20'
VERTICAL SCALE: 1" = 2'

LEGEND:
- AS-BUILT SURVEY (AUGUST 2012)
- MULTI-BEAM SURVEY (AUGUST 2019)
- DREDGE TEMPLATE (-5.4' NGVD 29)
- DREDGE REMOVAL (TO -5.4' NGVD 29)
- MEAN HIGH WATER (1.71' NGVD 29)
- MEAN LOW WATER (-0.40' NGVD 29)

| REV. | BY | DATE | DESCRIPTION |
|---|---|---|---|
| 8 | | | |
| 7 | | | |
| 6 | | | |
| 5 | | | |
| 4 | | | |
| 3 | | | |
| 2 | | | |
| 1 | | | |

ORIGINAL ISSUED DATE :

ENGINEER OF RECORD:
JEFFREY R. TABAR - FL P.E. #54094

DATE:

NOTICE:
THE INFORMATION IN THIS DOCUMENT WAS PREPARED BY STANTEC. WHILE STANTEC HAS TAKEN ALL REASONABLE STEPS TO ASSURE THE ACCURACY OF THE INFORMATION CONTAINED IN THIS DOCUMENT, IT CANNOT GUARANTEE THAT CHANGES OR ALTERATIONS TO THIS DOCUMENT WILL NOT BE MADE BY PERSONS OTHER THAN STANTEC PERSONNEL AFTER THE DOCUMENT LEAVES THE POSSESSION OF STANTEC. CHANGES OR ALTERATIONS MAY BE SAFETY RELATED AND RESULT IN DAMAGE TO PROPERTY, PERSONAL INJURY OR DEATH. IF VERIFICATION OF THE INFORMATION CONTAINED IN THIS DOCUMENT IS NEEDED, CONTACT SHOULD BE MADE DIRECTLY WITH STANTEC.
THIS DOCUMENT MUST BE COMPARED TO THE ORIGINAL HARD COPY, WITH CERTIFIED RAISED SEAL, IF APPLICABLE, IN ORDER TO INSURE THE ACCURACY OF THE INFORMATION CONTAINED THEREIN AND TO FURTHER INSURE THAT NO CHANGES, ALTERATIONS OR MODIFICATIONS HAVE BEEN MADE TO THE DOCUMENT. NO RELIANCE SHOULD EVER BE MADE ON A DOCUMENTATION TRANSMITTED OR REVIEWED BY COMPUTER OR OTHER ELECTRONIC MEANS UNLESS IT IS FIRST COMPARED TO THE ORIGINAL. STANTEC MAKES NO WARRANTIES, EXPRESS OR IMPLIED, CONCERNING THE ACCURACY OF THE INFORMATION CONTAINED IN ANY DOCUMENT TRANSMITTED OR REVIEWED BY COMPUTER OR OTHER ELECTRONIC MEANS.

CLIENT
**CITY OF NAPLES**
735 8TH STREET SOUTH
NAPLES, FL 34102

PROJECT
**EAST NAPLES BAY DREDGING**

TITLE
**CROSS SECTIONS - CANAL E-E**

Stantec
WWW.STANTEC.COM
5801 PELICAN BAY BLVD
SUITE 300
NAPLES, FL 34108
TEL. (239) 649-4040

| | |
|---|---|
| JOB NO.: | 2028113191 |
| DRAWN: | KHN |
| DESIGN: | MSS |
| CHECKED: | JRT |
| APPROVED: | MSS |
| SHEET NO. | C-307 |

**100% CONSTRUCTION PLANS**

User Name: rchambers
Drawing Name: \\Us0525-ppfss01\workgroup\2028\active\177311281\Stantec\East Naples Bay - 2019\DWG\Construction Drawings 22x34\C-204.dwg Oct 15, 2020 - 4:38pm

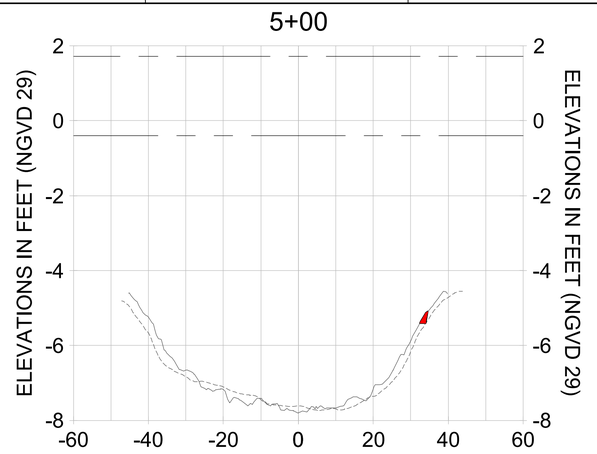


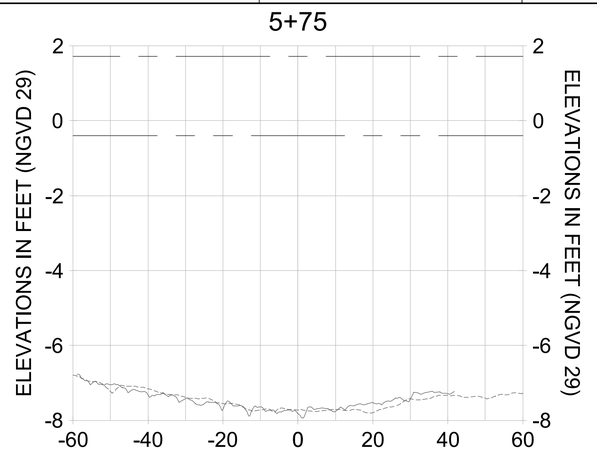


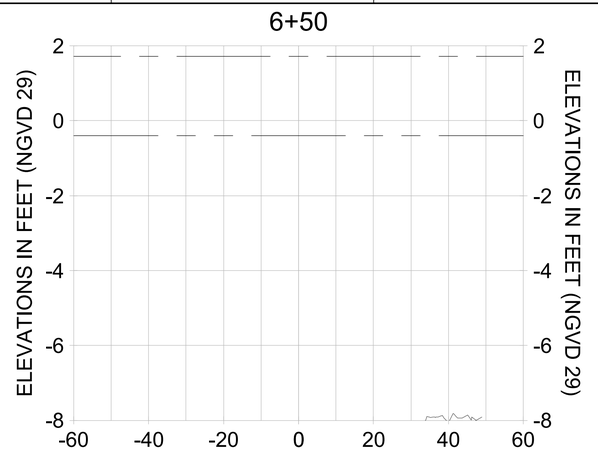


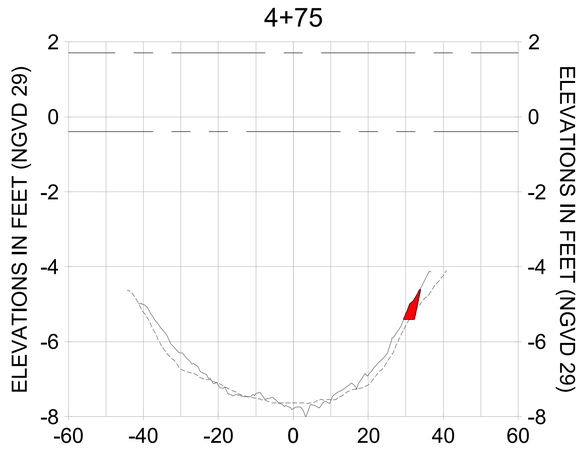


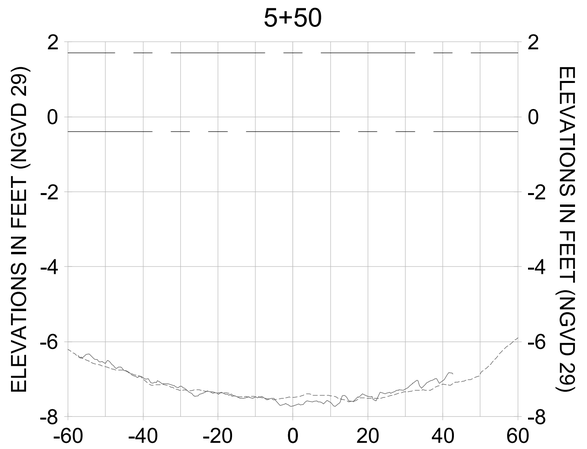


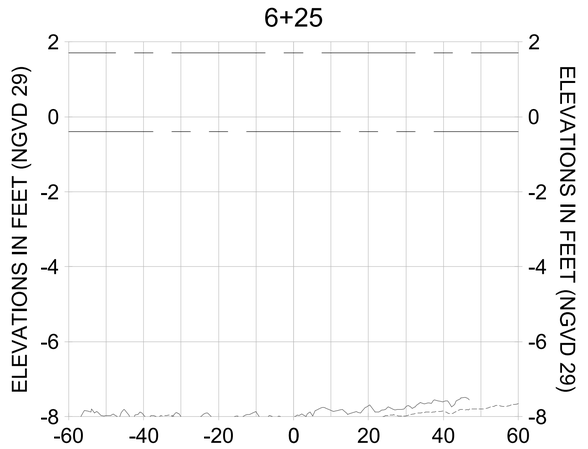


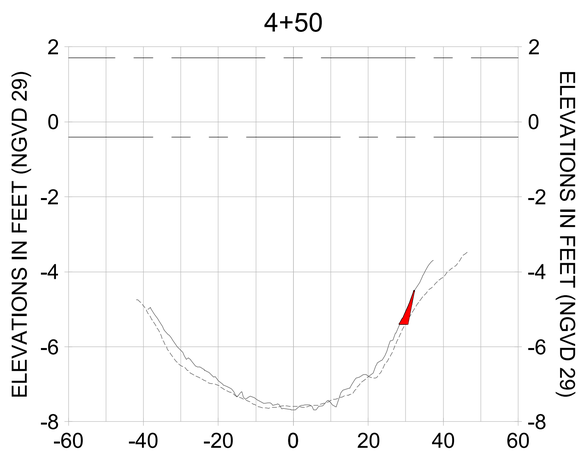


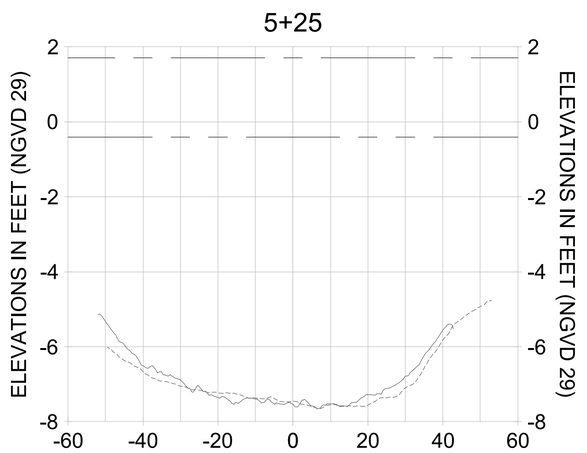


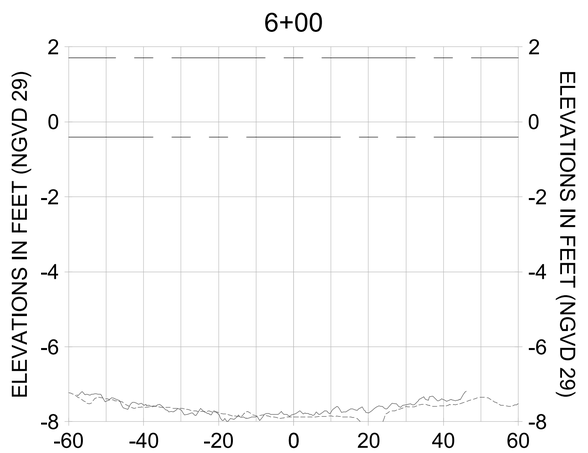


HORIZONTAL SCALE: 1" = 20'
VERTICAL SCALE: 1" = 2'

LEGEND:
- AS-BUILT SURVEY (AUGUST 2012)
- MULTI-BEAM SURVEY (AUGUST 2019)
- DREDGE TEMPLATE (-5.4' NGVD 29)
- DREDGE REMOVAL (TO -5.4' NGVD 29)
- MEAN HIGH WATER (1.71' NGVD 29)
- MEAN LOW WATER (-0.40' NGVD 29)

CITY OF NAPLES, FLORIDA — ON THE GULF

| REV | DATE | DESCRIPTION |
|---|---|---|
| 1 | | |
| 2 | | |
| 3 | | |
| 4 | | |
| 5 | | |
| 6 | | |
| 7 | | |
| 8 | | |

ORIGINAL ISSUED DATE :

ENGINEER OF RECORD:
JEFFREY A. TABAR - FL P.E. #54094

DATE:

NOTICE:
THIS INFORMATION IN THIS DOCUMENT WAS PREPARED BY STANTEC CONSULTING SERVICES INC. (STANTEC) FOR THE CITY OF NAPLES. STANTEC HAS EXERCISED REASONABLE SKILL, CARE AND DILIGENCE TO ASSESS THE INFORMATION CONTAINED IN THIS DOCUMENT BASED ON DATA AND INFORMATION AVAILABLE TO STANTEC AT THE TIME AND STATED IN THE DOCUMENT. THE INFORMATION IN THIS DOCUMENT IS TO BE CONSIDERED AS A WHOLE AND PARTIAL USE OF THE INFORMATION MAY MISINTERPRET THE INFORMATION CONTAINED IN THE DOCUMENT. THE ACCURACY OF ANY OPINIONS, CONCLUSIONS OR RECOMMENDATIONS MADE IN THIS DOCUMENT ARE ONLY VALID TO THE EXTENT OF THE SCOPE OF WORK AND STANTEC ASSUMES NO LIABILITY FOR ANY USE OF THIS DOCUMENT OTHER THAN FOR THE PURPOSE FOR WHICH IT WAS PREPARED. ANY USE OF THIS DOCUMENT BY A THIRD PARTY IS THE RESPONSIBILITY OF SUCH THIRD PARTY. THIS DOCUMENT MUST BE COMPARED TO THE ORIGINAL HARD COPY STAMPED AND SIGNED BY THE ENGINEER OF RECORD. IF THERE IS A DISCREPANCY BETWEEN THE ELECTRONIC AND HARD COPY VERSIONS, THE HARD COPY VERSION SHALL GOVERN. STANTEC ASSUMES NO RESPONSIBILITY FOR ANY ALTERATIONS TO THIS DOCUMENT WHICH WERE MADE BY OTHERS. THIS DOCUMENT WILL NOT BE MADE AVAILABLE TO ANY PARTY OTHER THAN THE CITY OF NAPLES WITHOUT THE PRIOR WRITTEN CONSENT OF STANTEC. STANTEC DISCLAIMS ANY LIABILITY TO THIRD PARTIES FOR DAMAGE TO PROPERTY, PERSONAL INJURY, OR DEATH, IF THIS DOCUMENT IS USED BY THIRD PARTIES. IF THIS DOCUMENT LEAVES THE POSSESSION OF STANTEC, CHANGES TO THE ORIGINAL, HARD COPY STAMPED AND SIGNED DOCUMENT SHALL NOT BE MADE. IF THIS DOCUMENT IS TO BE ALTERED BY THE RECIPIENT FOR ANY REASON, THE RECIPIENT AGREES TO INDEMNIFY AND HOLD HARMLESS STANTEC FOR ANY LIABILITY OR ANY DAMAGES RESULTING THEREFROM. THE RECIPIENT AGREES THAT ALL ALTERATIONS OR MODIFICATIONS HAVE BEEN MADE TO THE DOCUMENT, THE RECIPIENT SHALL REMOVE STANTEC'S NAME AND SEAL FROM THE DOCUMENT. RELIANCE BY ANY PARTY ON THIS DOCUMENT IS AT THAT PARTY'S SOLE RISK. IF THIS DOCUMENT IS DELIVERED IN ELECTRONIC FORMAT, ONLY THE FINAL VERSION OF THE ELECTRONIC FILE SHALL BE CONSIDERED. NO OTHER ELECTRONIC FILE OR VERSION THEREOF IS TO BE RELIED UPON. THE RECIPIENT AGREES TO RELEASE, INDEMNIFY AND HOLD HARMLESS STANTEC FOR ANY AND ALL CLAIMS OR LIABILITY ARISING FROM OR RELATED TO THE USE OF ANY ELECTRONIC FILE. IN ADDITION, THE USE OF ANY STANTEC ELECTRONIC FILE SHALL BE SUBJECT TO THE TERMS AND CONDITIONS SET OUT IN A SEPARATE AGREEMENT BETWEEN STANTEC AND THE CLIENT. IF YOU DO NOT HAVE SUCH AN AGREEMENT IN PLACE, PLEASE CONTACT THE AUTHOR OF THIS DOCUMENT. ANY UNAUTHORIZED USE, COPYING OR MODIFICATION OF THIS DOCUMENT, IN WHOLE OR IN PART, AND ON ANY MEDIUM, IS STRICTLY PROHIBITED. STANTEC WILL TREAT UNAUTHORIZED USE OF THIS DOCUMENT AS WILLFUL INFRINGEMENT OF COPYRIGHT. THE READER ACKNOWLEDGES AND AGREES TO THE FOREGOING PROVISIONS.

CLIENT: CITY OF NAPLES
735 8TH STREET SOUTH
NAPLES, FL 34102

PROJECT: EAST NAPLES BAY DREDGING

TITLE: CROSS SECTIONS - CANAL E-E

Stantec
WWW.STANTEC.COM
5801 PELICAN BAY BLVD
SUITE 300
NAPLES, FL 34108
TEL: (239) 948-4040

| | |
|---|---|
| JOB NO.: | 2028113191 |
| DRAWN: | KHN |
| DESIGN: | MSS |
| CHECKED: | JRT |
| APPROVED: | MSS |
| SHEET NO. | C-308 |

100% CONSTRUCTION PLANS

User Name: rchambers
Drawing Name: \\Us0525-pyfss01\workgroup2025\active\177311281\Stantec\East Naples Bay - 2019\DWG\Construction Drawings 22x34\C-204.dwg Oct 15, 2020 - 4:38pm

6+98

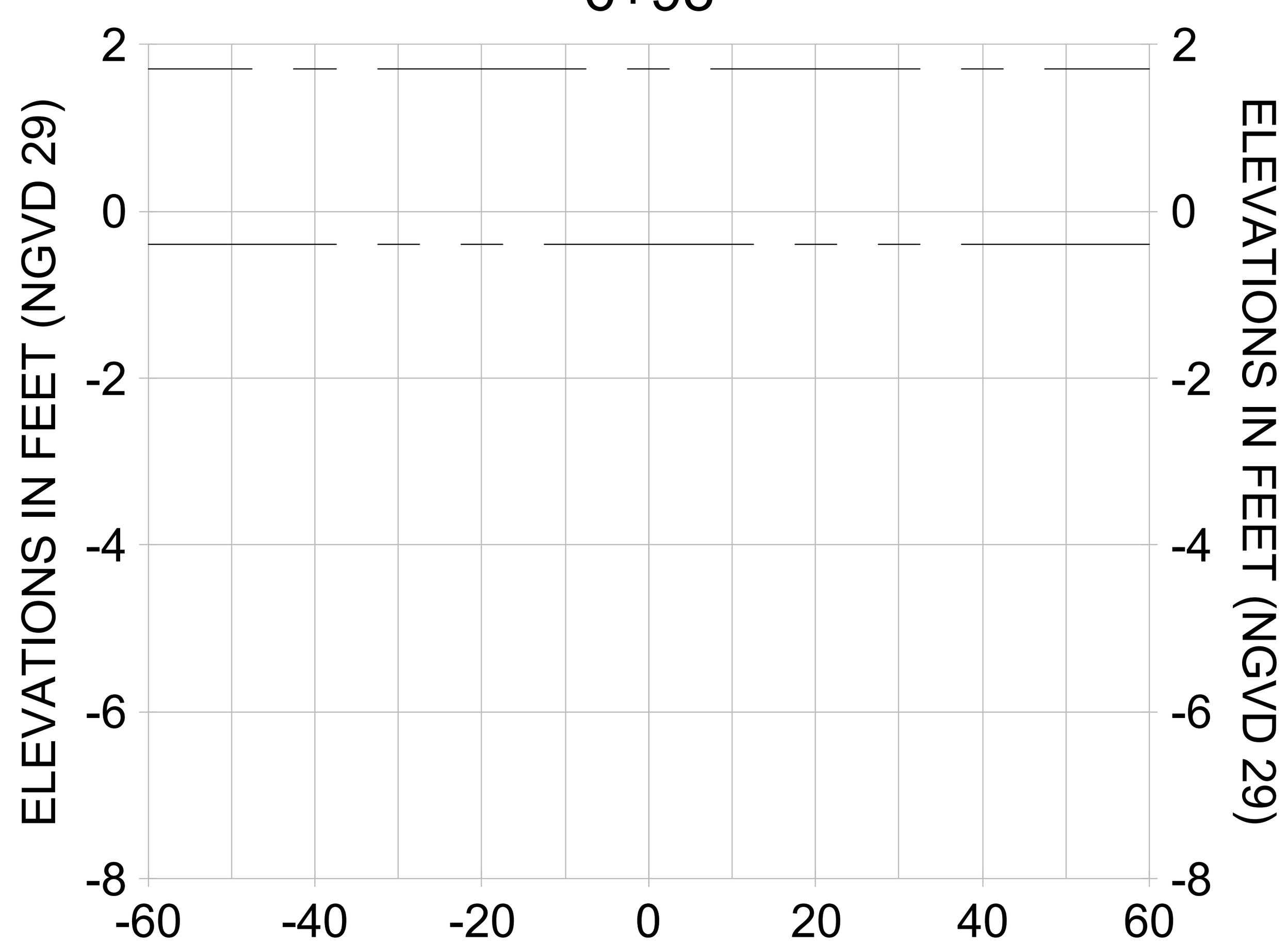


6+75

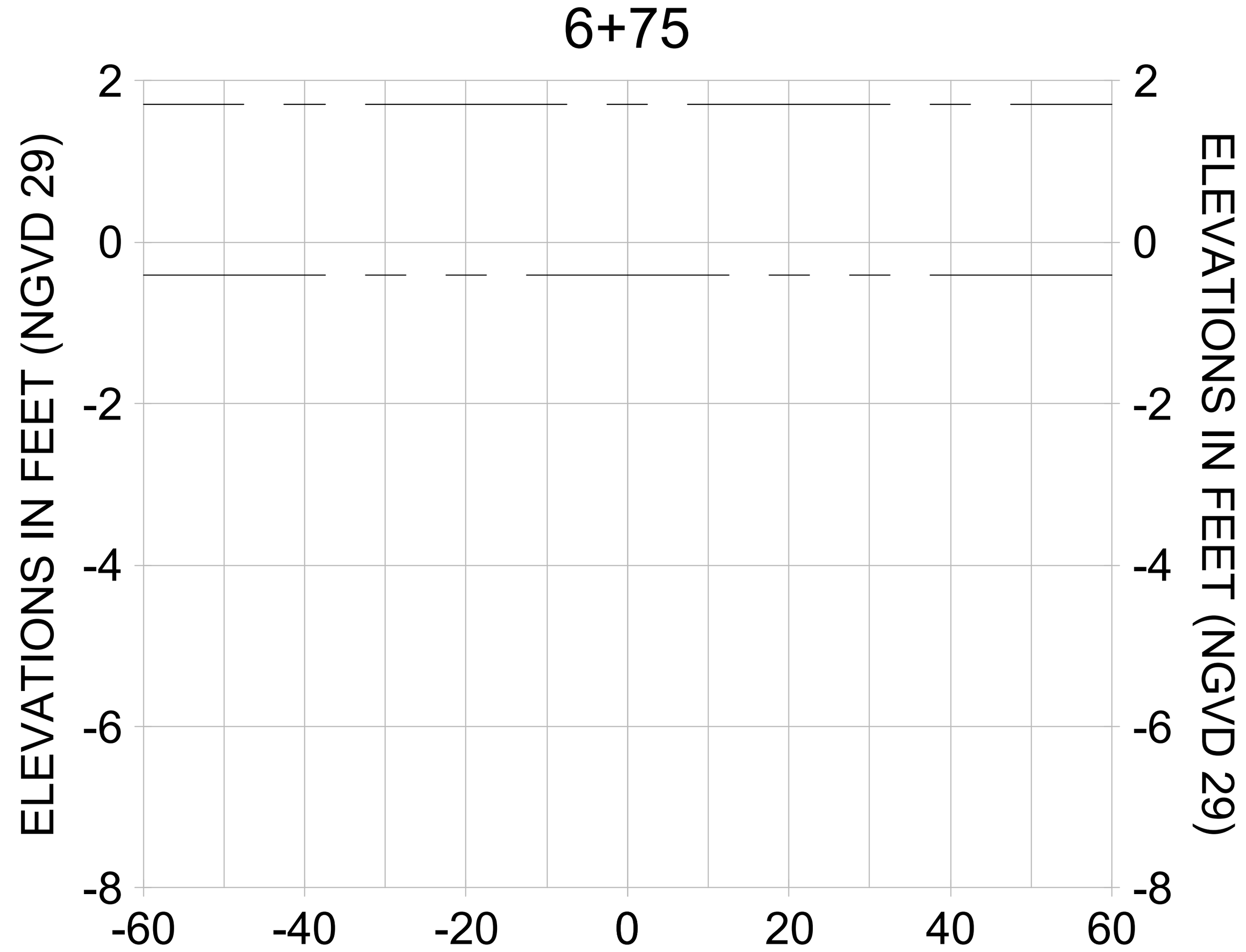


HORIZONTAL SCALE: 1" = 20'
VERTICAL SCALE: 1" = 2'

LEGEND:

- AS-BUILT SURVEY (AUGUST 2012)
- MULTI-BEAM SURVEY (AUGUST 2019)
- DREDGE TEMPLATE (-5.4' NGVD 29)
- DREDGE REMOVAL (TO -5.4' NGVD 29)
- MEAN HIGH WATER (1.71' NGVD 29)
- MEAN LOW WATER (-0.40' NGVD 29)

| REV. | BY | DATE | DESCRIPTION |
|---|---|---|---|
| 1 | | | |
| 2 | | | |
| 3 | | | |
| 4 | | | |
| 5 | | | |
| 6 | | | |
| 7 | | | |
| 8 | | | |

**ORIGINAL ISSUED DATE :**

ENGINEER OF RECORD:
JEFFREY R. TABAR - FL P.E. #54094

DATE:

NOTICE:
THE INFORMATION IN THIS DOCUMENT WAS PREPARED BY STANTEC. WHILE STANTEC HAS TAKEN ALL REASONABLE STEPS TO ASSURE THE ACCURACY OF THE INFORMATION CONTAINED IN THIS DOCUMENT, IT CANNOT GUARANTEE THAT CHANGES OR ALTERATIONS TO THIS DOCUMENT WILL NOT BE MADE BY PERSONS OTHER THAN STANTEC PERSONNEL AFTER THE DOCUMENT LEAVES THE POSSESSION OF STANTEC. CHANGES OR ALTERATIONS MAY BE SAFETY RELATED AND RESULT IN DAMAGE TO PROPERTY, PERSONAL INJURY OR DEATH. IF VERIFICATION OF THE INFORMATION CONTAINED IN THIS DOCUMENT IS NEEDED, CONTACT SHOULD BE MADE DIRECTLY WITH STANTEC.
THIS DOCUMENT MUST BE COMPARED TO THE ORIGINAL HARD COPY, WITH CERTIFIED RAISED SEAL, IF APPLICABLE, IN ORDER TO INSURE THE ACCURACY OF THE INFORMATION CONTAINED THEREIN AND TO FURTHER INSURE THAT NO CHANGES, ALTERATIONS OR MODIFICATIONS HAVE BEEN MADE TO THE DOCUMENT. NO RELIANCE SHOULD EVER BE MADE ON A DOCUMENTATION TRANSMITTED OR REVIEWED BY COMPUTER OR OTHER ELECTRONIC MEANS UNLESS IT IS FIRST COMPARED TO THE ORIGINAL. STANTEC MAKES NO WARRANTIES, EXPRESS OR IMPLIED, CONCERNING THE ACCURACY OF THE INFORMATION CONTAINED IN ANY DOCUMENT TRANSMITTED OR REVIEWED BY COMPUTER OR OTHER ELECTRONIC MEANS.

CLIENT
**CITY OF NAPLES**
735 8TH STREET SOUTH
NAPLES, FL 34102

PROJECT
**EAST NAPLES BAY DREDGING**

TITLE
**CROSS SECTIONS - CANAL E-E**

Stantec
WWW.STANTEC.COM
5801 PELICAN BAY BLVD
SUITE 300
NAPLES, FL 34108
TEL. (239) 649-4040

| | |
|---|---|
| JOB NO.: | 2028113191 |
| DRAWN: | KHN |
| DESIGN: | MSS |
| CHECKED: | JRT |
| APPROVED: | MSS |
| SHEET NO. | **C-309** |

**100% CONSTRUCTION PLANS**

User Name: rchambers
Drawing Name: \\Us0525-ppfss01\workgroup\2028\active\177311281\Stantec\East Naples Bay - 2019\DWG\Construction Drawings 22x34\C-204.dwg Oct 15, 2020 - 4:39pm

## 0+50

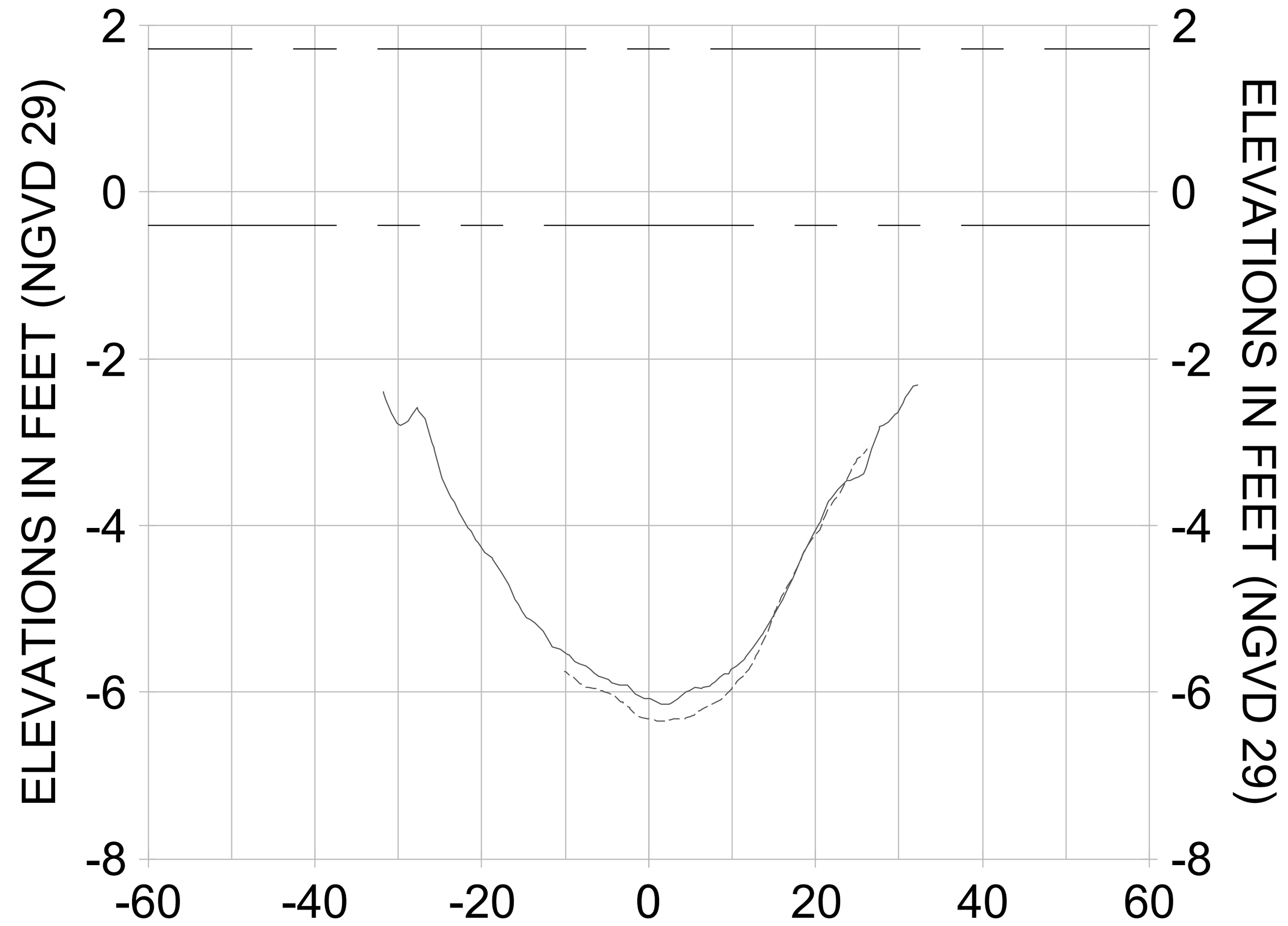


## 1+25

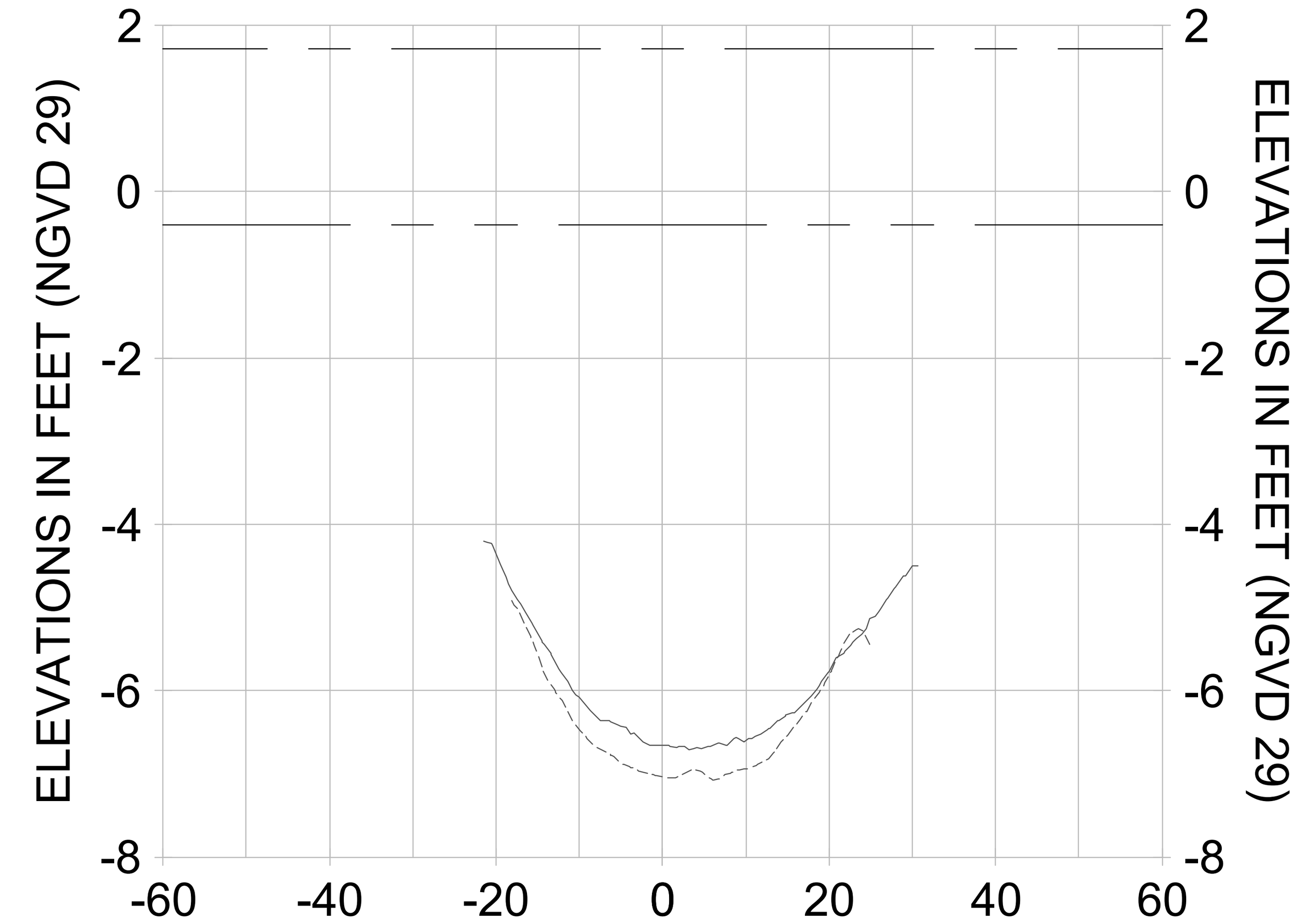


## 2+00

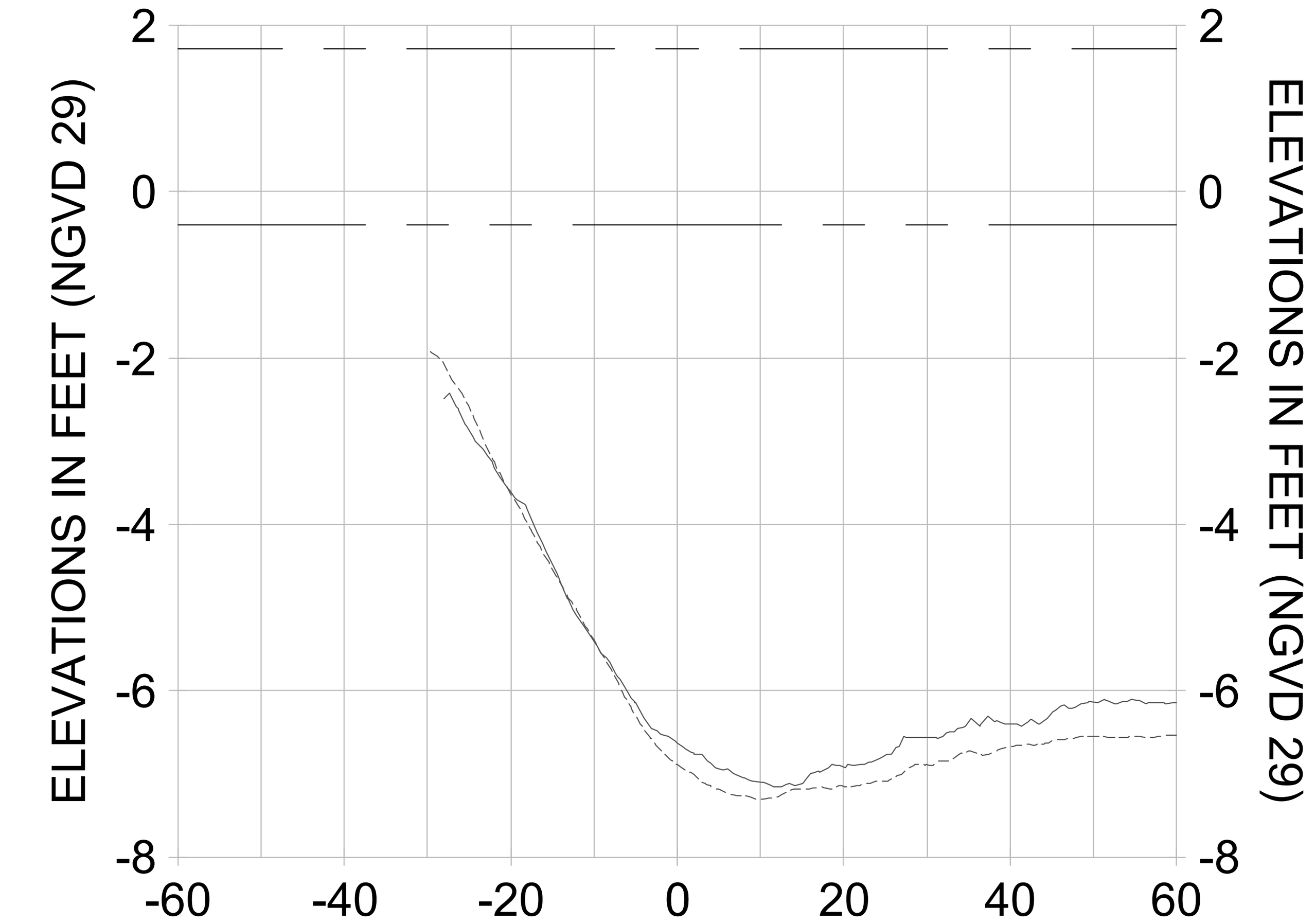


## 0+25

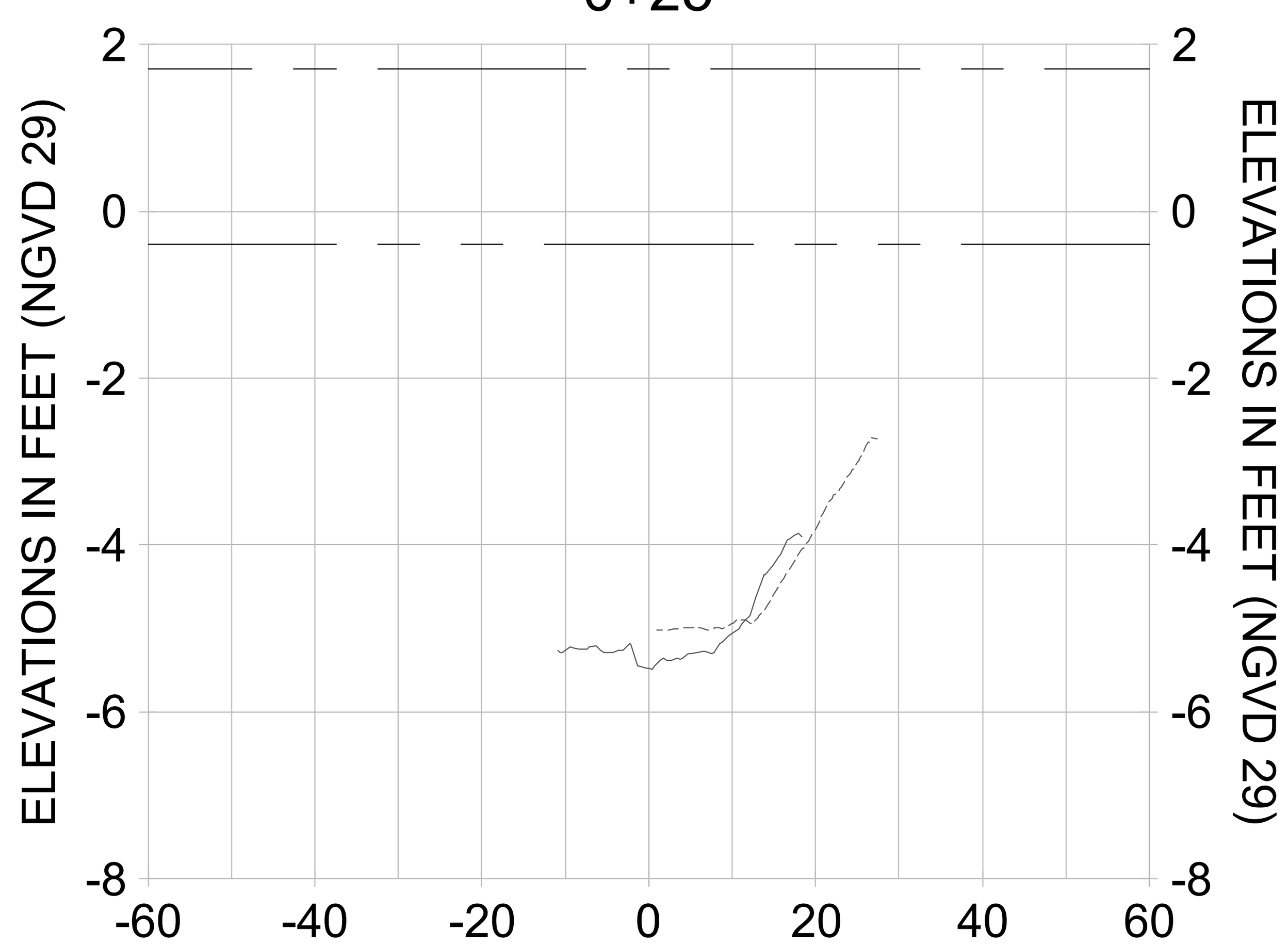


## 1+00

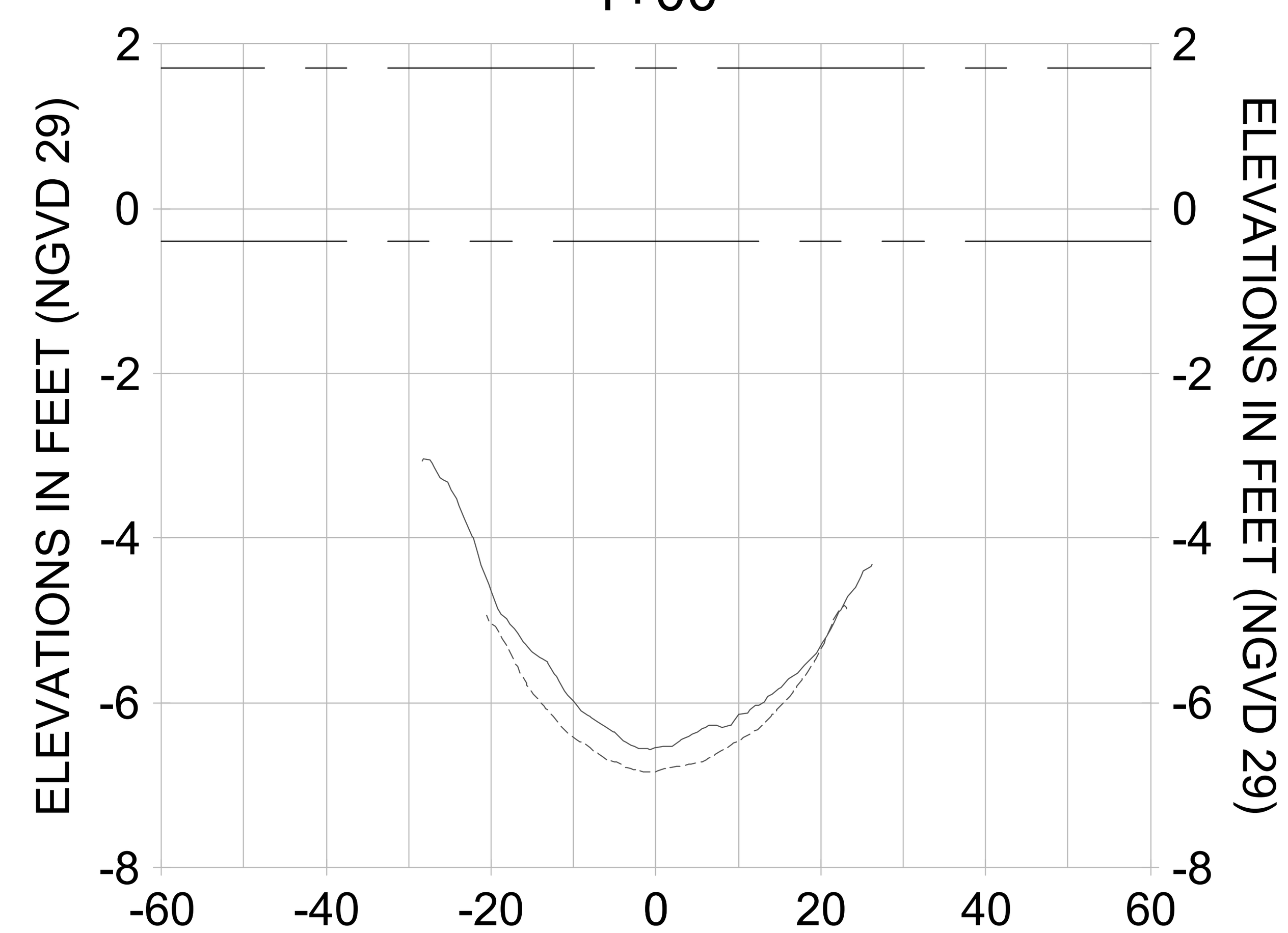


## 1+75

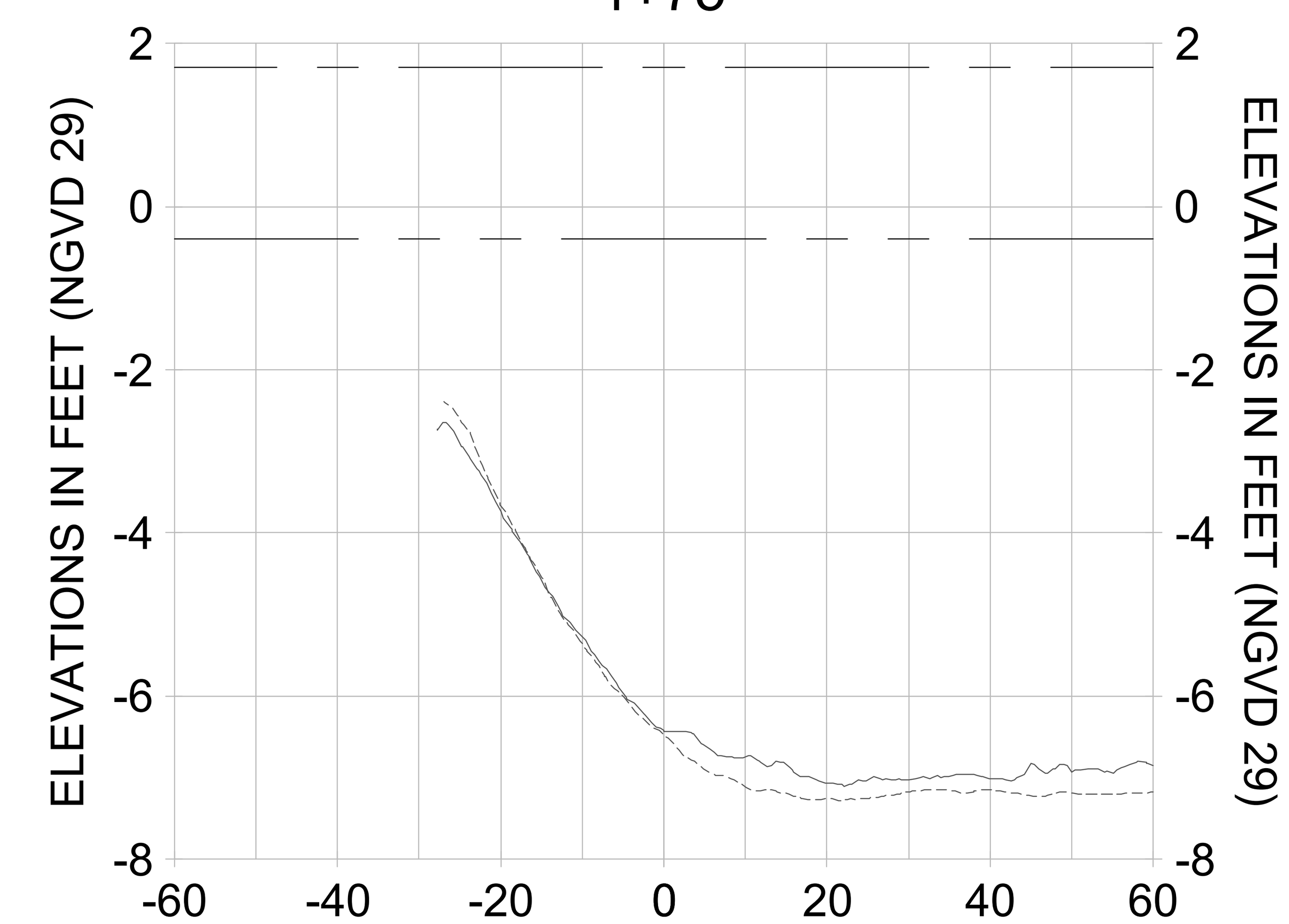


## 0+00

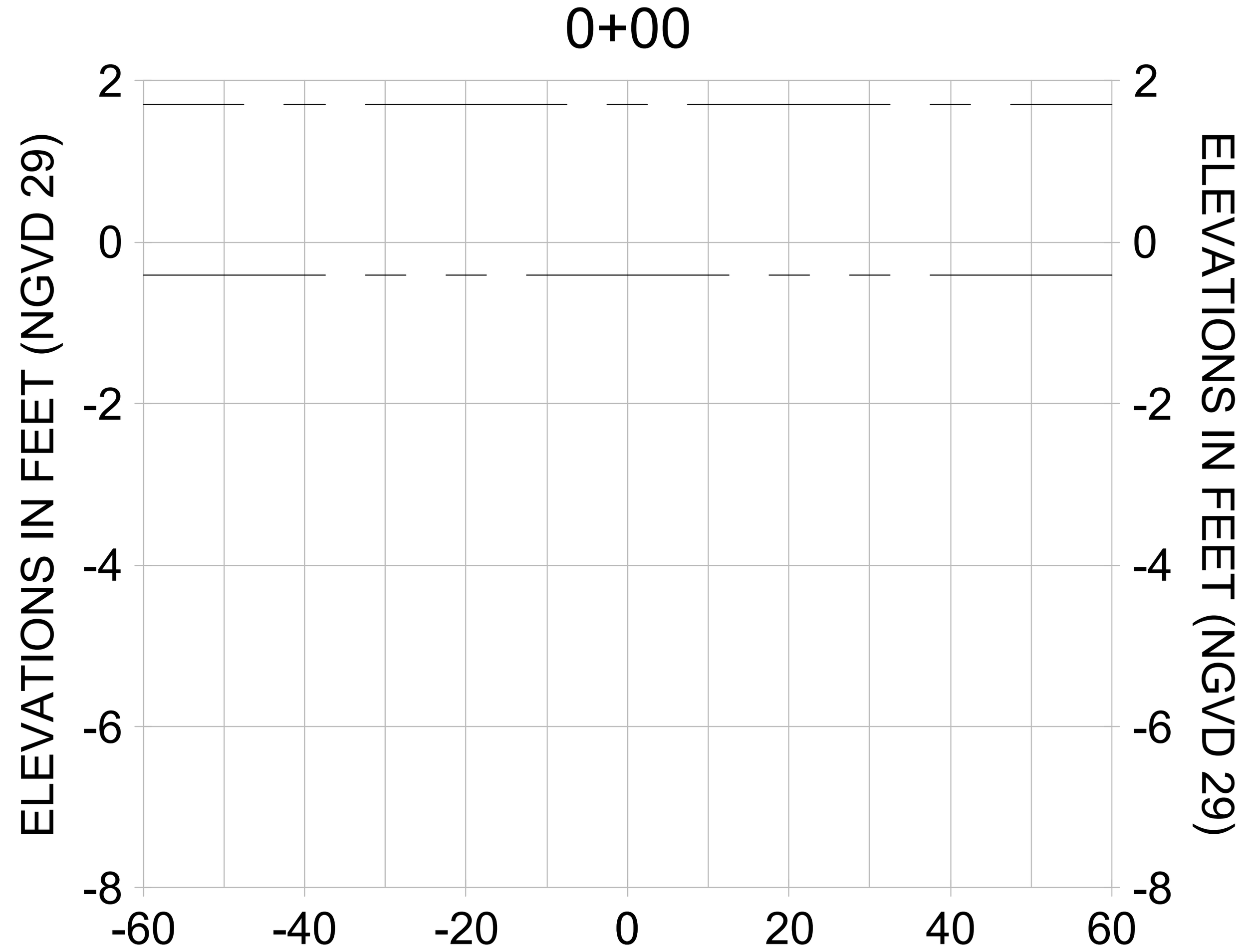


## 0+75

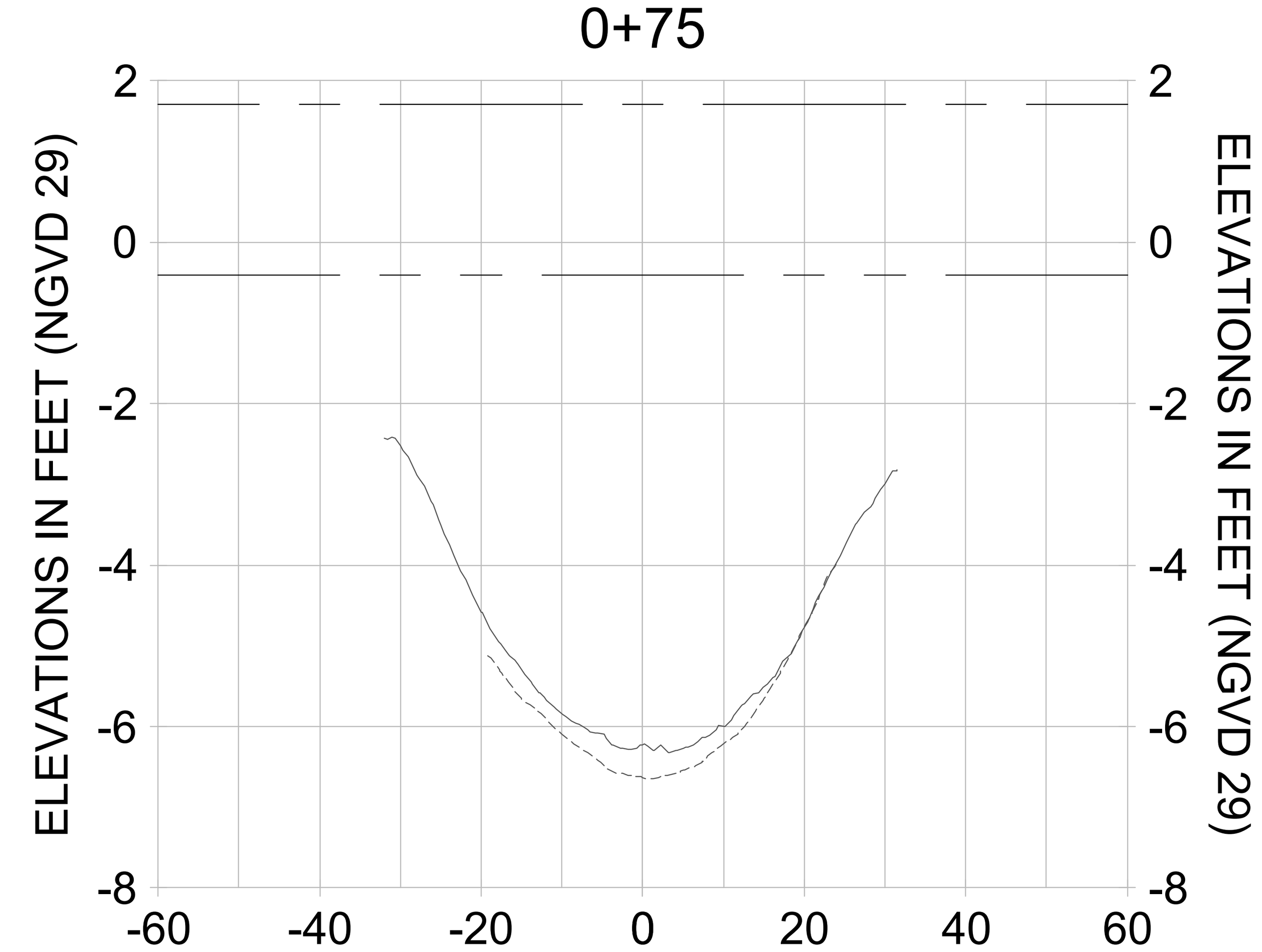


## 1+50

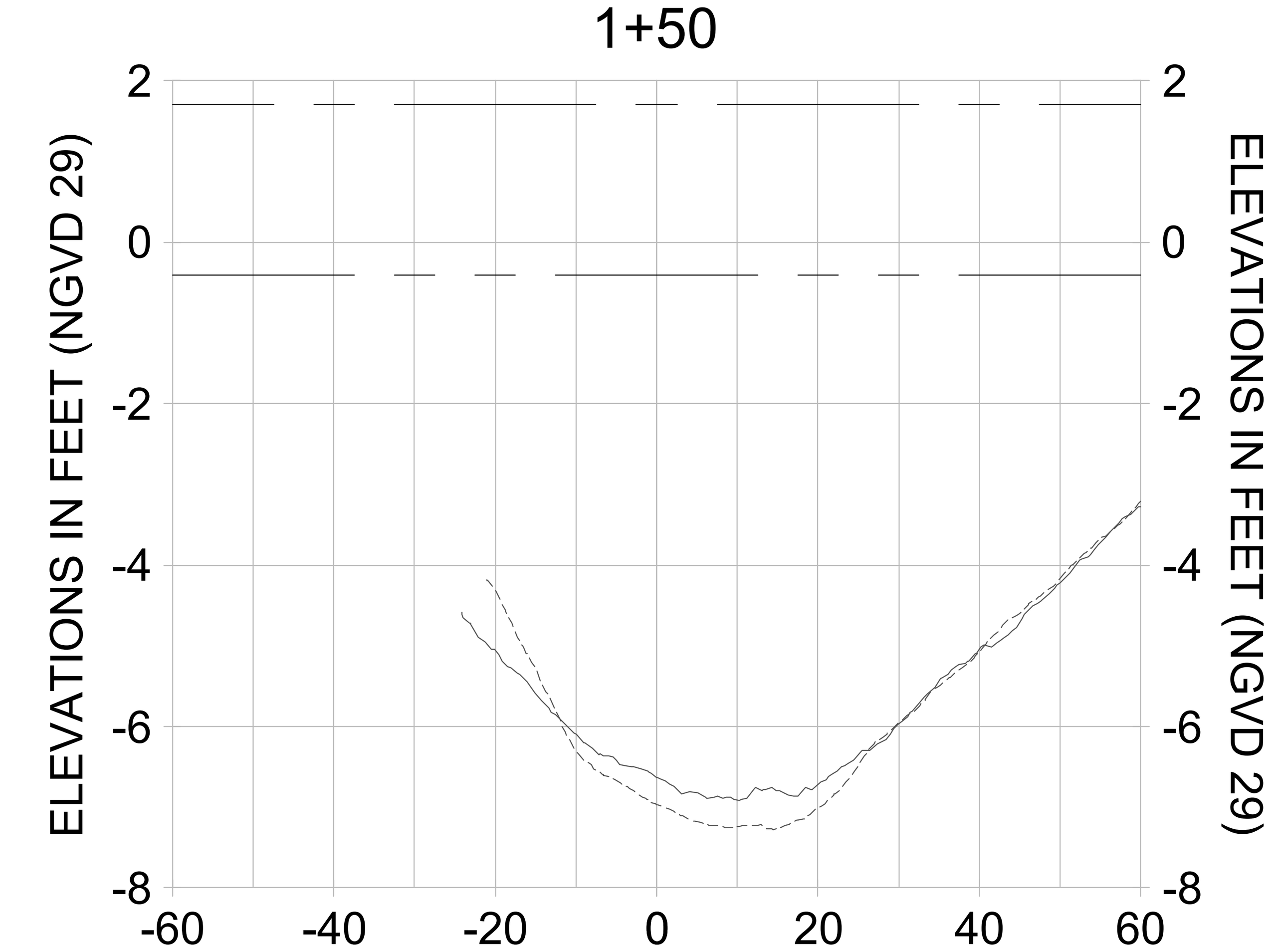


HORIZONTAL SCALE: 1" = 20'
VERTICAL SCALE: 1" = 2'

LEGEND:
- AS-BUILT SURVEY (AUGUST 2012)
- MULTI-BEAM SURVEY (AUGUST 2019)
- DREDGE TEMPLATE (-5.4' NGVD 29)
- DREDGE REMOVAL (TO -5.4' NGVD 29)
- MEAN HIGH WATER (1.71' NGVD 29)
- MEAN LOW WATER (-0.40' NGVD 29)

CITY OF NAPLES FLORIDA — ON THE GULF

| REV. | BY | DATE | DESCRIPTION |
|---|---|---|---|
| 8 | | | |
| 7 | | | |
| 6 | | | |
| 5 | | | |
| 4 | | | |
| 3 | | | |
| 2 | | | |
| 1 | | | |

**ORIGINAL ISSUED DATE :**

ENGINEER OF RECORD:
JEFFREY R. TABAR - FL P.E. #54094

DATE:

NOTICE:
THE INFORMATION IN THIS DOCUMENT WAS PREPARED BY STANTEC. WHILE STANTEC HAS TAKEN ALL REASONABLE STEPS TO ASSURE THE ACCURACY OF THE INFORMATION CONTAINED IN THIS DOCUMENT, IT CANNOT GUARANTEE THAT CHANGES OR ALTERATIONS TO THIS DOCUMENT WILL NOT BE MADE BY PERSONS OTHER THAN STANTEC PERSONNEL AFTER THE DOCUMENT LEAVES THE POSSESSION OF STANTEC. CHANGES OR ALTERATIONS MAY BE SAFETY RELATED AND RESULT IN DAMAGE TO PROPERTY, PERSONAL INJURY OR DEATH. IF VERIFICATION OF THE INFORMATION CONTAINED IN THIS DOCUMENT IS NEEDED, CONTACT SHOULD BE MADE DIRECTLY WITH STANTEC.
THIS DOCUMENT MUST BE COMPARED TO THE ORIGINAL HARD COPY, WITH CERTIFIED RAISED SEAL, IF APPLICABLE, IN ORDER TO INSURE THE ACCURACY OF THE INFORMATION CONTAINED THEREIN AND TO FURTHER INSURE THAT NO CHANGES, ALTERATIONS OR MODIFICATIONS HAVE BEEN MADE TO THE DOCUMENT. NO RELIANCE SHOULD EVER BE MADE ON A DOCUMENTATION TRANSMITTED OR REVIEWED BY COMPUTER OR OTHER ELECTRONIC MEANS UNLESS IT IS FIRST COMPARED TO THE ORIGINAL. STANTEC MAKES NO WARRANTIES, EXPRESS OR IMPLIED, CONCERNING THE ACCURACY OF THE INFORMATION CONTAINED IN ANY DOCUMENT TRANSMITTED OR REVIEWED BY COMPUTER OR OTHER ELECTRONIC MEANS.

CLIENT
**CITY OF NAPLES**
735 8TH STREET SOUTH
NAPLES, FL 34102

PROJECT
**EAST NAPLES BAY DREDGING**

TITLE
**CROSS SECTIONS - CANAL D-D**

Stantec
WWW.STANTEC.COM
5801 PELICAN BAY BLVD
SUITE 300
NAPLES, FL 34108
TEL. (239) 649-4040

| | |
|---|---|
| JOB NO.: | 2028113191 |
| DRAWN: | KHN |
| DESIGN: | MSS |
| CHECKED: | JRT |
| APPROVED: | MSS |
| SHEET NO. | **C-310** |

**100% CONSTRUCTION PLANS**

User Name: rchambers
Drawing Name: \\Us0525-ppfss01\workgroup\2028\active\177311281\Stantec\East Naples Bay - 2019\DWG\Construction Drawings 22x34\C-204.dwg Oct 15, 2020 - 4:39pm

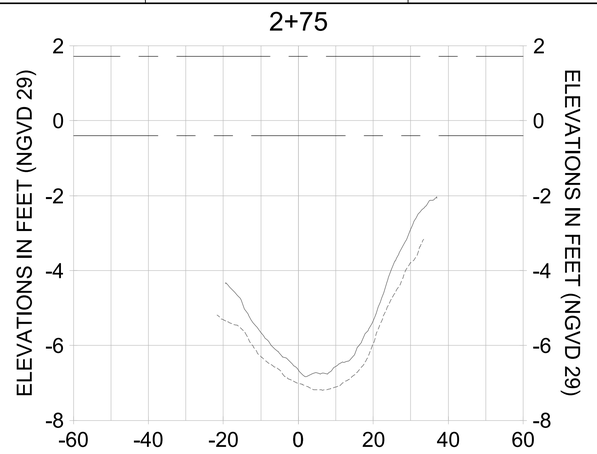


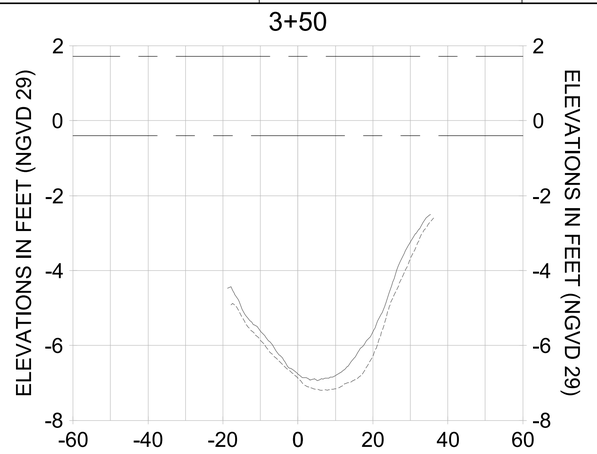


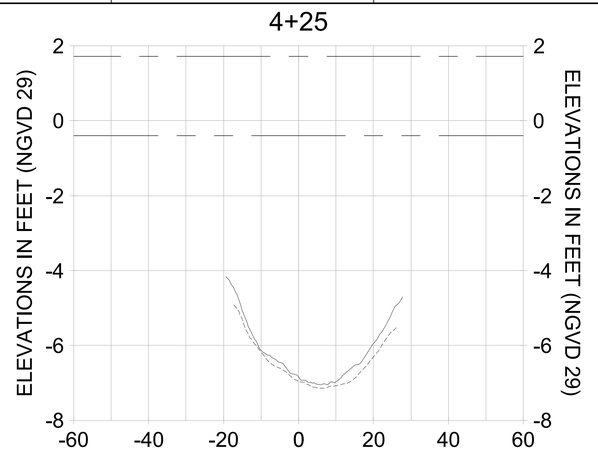


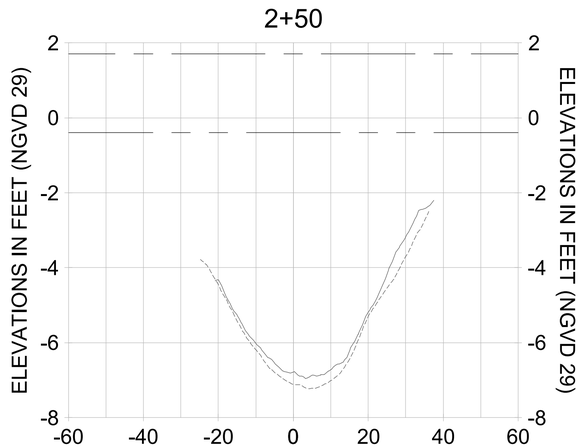


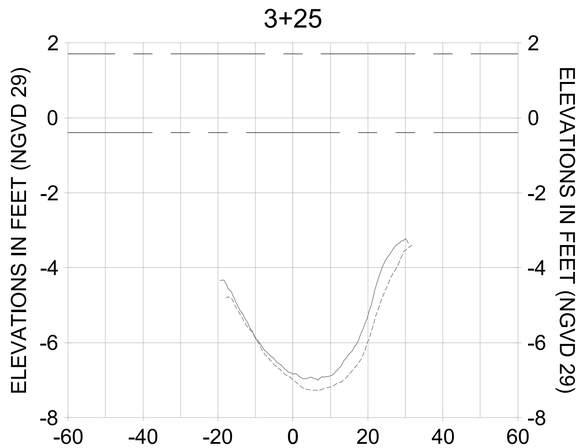


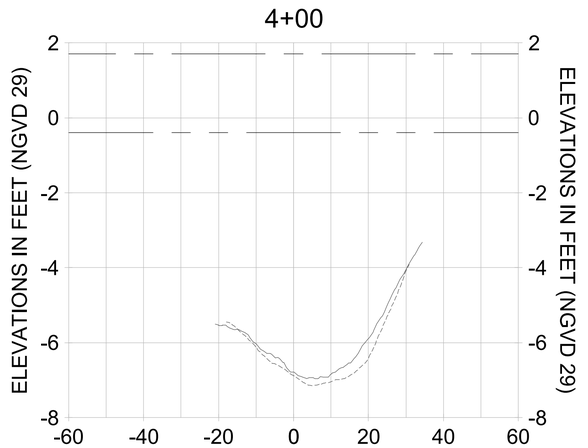


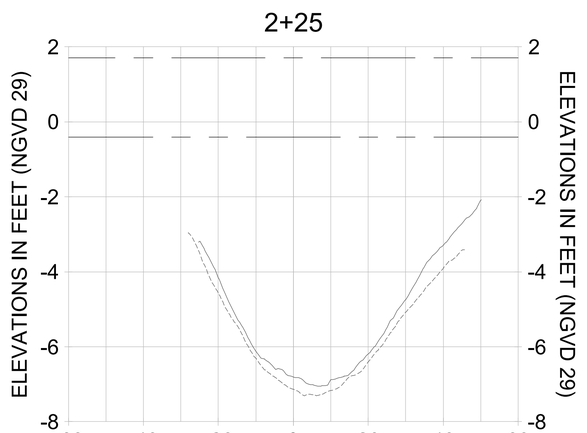


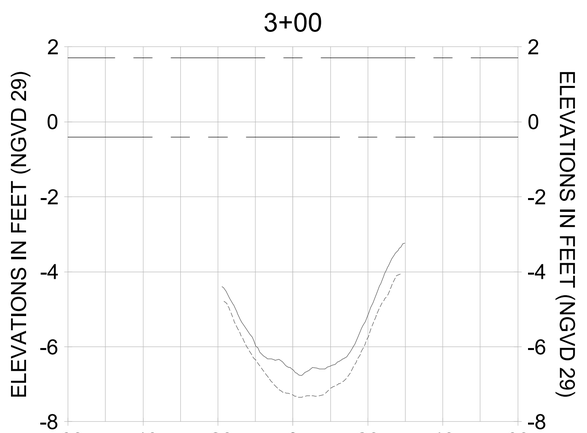


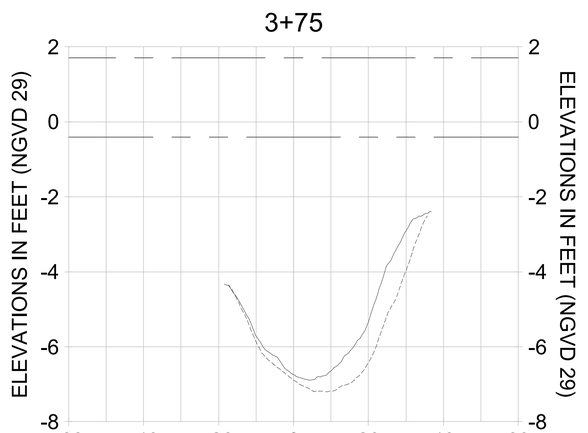


HORIZONTAL SCALE: 1" = 20'
VERTICAL SCALE: 1" = 2'

LEGEND:
- AS-BUILT SURVEY (AUGUST 2012)
- MULTI-BEAM SURVEY (AUGUST 2019)
- DREDGE TEMPLATE (-5.4' NGVD 29)
- DREDGE REMOVAL (TO -5.4' NGVD 29)
- MEAN HIGH WATER (1.71' NGVD 29)
- MEAN LOW WATER (-0.40' NGVD 29)

CITY OF NAPLES, FLORIDA — ON THE GULF

| REV | DATE | DESCRIPTION |
|---|---|---|
| 1 | | |
| 2 | | |
| 3 | | |
| 4 | | |
| 5 | | |
| 6 | | |
| 7 | | |

ORIGINAL ISSUED DATE :

ENGINEER OF RECORD:
JEFFREY R. TABAR - FL P.E. #54094

DATE:

NOTICE:
THIS INFORMATION IN THIS DOCUMENT WAS PREPARED BY STANTEC CONSULTING SERVICES INC. FOR THE CITY OF NAPLES. STANTEC MAKES NO REPRESENTATIONS OR WARRANTIES REGARDING THE INFORMATION CONTAINED IN THIS DOCUMENT OR ITS SUITABILITY FOR USE BY ANY PARTY OTHER THAN THE CITY OF NAPLES. THE INFORMATION CONTAINED IN THIS DOCUMENT IS TO BE USED ONLY IN CONJUNCTION WITH THE OTHER DOCUMENTS PREPARED FOR THIS PROJECT. STANTEC ASSUMES NO RESPONSIBILITY FOR THE ACCURACY OF THE INFORMATION CONTAINED IN ELECTRONIC FORMATTED DOCUMENTS SHOULD THE USER OF THE INFORMATION OR DATA CONTAINED IN THE ELECTRONIC DOCUMENT ALTER OR MODIFY THE INFORMATION OR DATA, OR EXTRACT INFORMATION OR DATA FROM THE ELECTRONIC DOCUMENT. THE USER OF THE ELECTRONIC DOCUMENT AGREES TO INDEMNIFY AND HOLD HARMLESS STANTEC FROM ANY AND ALL CLAIMS, LIABILITIES, COSTS, OR DAMAGES ARISING FROM OR ATTRIBUTABLE TO THE ALTERATION OR MODIFICATION OF THE INFORMATION OR DATA CONTAINED IN THE ELECTRONIC DOCUMENT. THE USER ACCEPTS THE ELECTRONIC DOCUMENT "AS IS" AND ASSUMES ALL RISKS ASSOCIATED WITH ITS USE. ANY USE OF THE ELECTRONIC DOCUMENT WITHOUT ADAPTATION BY STANTEC FOR THE SPECIFIC PURPOSE INTENDED WILL BE AT THE USER'S SOLE RISK AND WITHOUT LIABILITY OR LEGAL EXPOSURE TO STANTEC. THE USER SHALL RELEASE STANTEC FROM UNAUTHORIZED USE OF THE ELECTRONIC DOCUMENT AND SHALL INDEMNIFY AND HOLD HARMLESS STANTEC FROM ALL CLAIMS, DAMAGES, LOSSES, AND EXPENSES ARISING OUT OF PERSONAL INJURY, DEATH OR PROPERTY DAMAGE (INCLUDING DIRECT, CONSEQUENTIAL AND PUNITIVE DAMAGES) ATTRIBUTABLE TO THE USE OF OR RELIANCE ON THE ELECTRONIC DOCUMENT. THE USER ALSO AGREES TO COMPENSATE STANTEC FOR ANY TIME SPENT TO REMOVE AND/OR CORRECT ANY INCORRECT OR CORRUPTED DATA CONTAINED IN THE ELECTRONIC DOCUMENT. IF THIS DOCUMENT IS NOT THE ORIGINAL ISSUED IN SEALED HARD COPY FORMAT, STANTEC DISCLAIMS ANY RESPONSIBILITY FOR THE ACCURACY OF THE INFORMATION CONTAINED IN THIS DOCUMENT. IF THIS DOCUMENT IS NOT THE ORIGINAL ISSUED IN SEALED HARD COPY FORMAT, THE ORIGINAL HARD COPY SHOULD BE REQUESTED FROM STANTEC. IF THIS DOCUMENT LEAVES THE POSSESSION OF STANTEC, CHANGES TO THE INFORMATION CONTAINED IN THIS DOCUMENT WILL NOT BE MADE BY STANTEC. CHANGES TO THIS DOCUMENT MAY HAVE SERIOUS CONSEQUENCES. ANY ALTERATIONS TO THIS DOCUMENT SHALL BE MADE BY QUALIFIED PERSONNEL ONLY. STANTEC ASSUMES NO RESPONSIBILITY FOR PERSONAL INJURY OR DEATH, PROPERTY DAMAGE OR ECONOMIC LOSS RESULTING FROM ALTERATIONS TO THIS DOCUMENT. IF ALTERATIONS ARE REQUIRED, THE ORIGINAL HARD COPY OF THIS DOCUMENT MUST BE COMPARED TO THE ORIGINAL HARD COPY OF THE INFORMATION CONTAINED IN THE ELECTRONIC DOCUMENT. IF ANY DISCREPANCIES ARE FOUND, THE ORIGINAL HARD COPY SHALL BE CONSIDERED CORRECT. ALL ALTERATIONS SHALL BE MADE DIRECTLY TO THE ORIGINAL HARD COPY OF THE INFORMATION CONTAINED IN THE ELECTRONIC DOCUMENT. IF THIS DOCUMENT IS NEEDED, CONTACT STANTEC TO REQUEST THE ORIGINAL HARD COPY FORMAT. STANTEC WILL NOT BE RESPONSIBLE FOR ANY ALTERATIONS MADE TO THIS DOCUMENT BY ANY PARTY OTHER THAN STANTEC. STANTEC IS NOT RESPONSIBLE FOR THE CONVERSION OF THE ORIGINAL SEALED DOCUMENT TO OTHER ELECTRONIC MEDIA UNLESS IT IS FIRST CONFIRMED BY STANTEC IN WRITING THAT THE CONVERSION WAS PERFORMED CORRECTLY. STANTEC MAKES NO REPRESENTATIONS OR WARRANTIES REGARDING THE ACCURACY OF THE INFORMATION CONTAINED IN THIS DOCUMENT IF THE INFORMATION IS TRANSFERRED TO OTHER COMPUTER OR OTHER ELECTRONIC MEDIA.

CLIENT: CITY OF NAPLES
735 8TH STREET SOUTH
NAPLES, FL 34102

PROJECT: EAST NAPLES BAY DREDGING

TITLE: CROSS SECTIONS - CANAL D-D

Stantec
WWW.STANTEC.COM
5801 PELICAN BAY BLVD
SUITE 300
NAPLES, FL 34108
TEL: (239) 948-4040

| | |
|---|---|
| JOB NO.: | 2028113191 |
| DRAWN: | KHN |
| DESIGN: | MSS |
| CHECKED: | JRT |
| APPROVED: | MSS |
| SHEET NO. | C-311 |

100% CONSTRUCTION PLANS

User Name: rchambers
Drawing Name: \\Us0525-pyfss01\workgroup2\2028\active\177311281\Stantec\East Naples Bay - 2019\DWG\Construction Drawings 22x34\C-204.dwg Oct 15, 2020 - 4:39pm

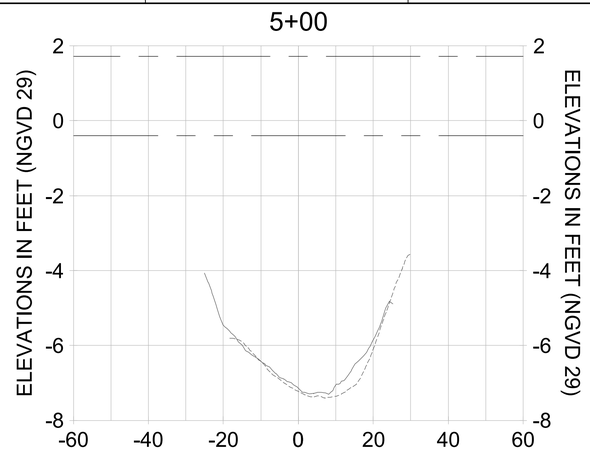


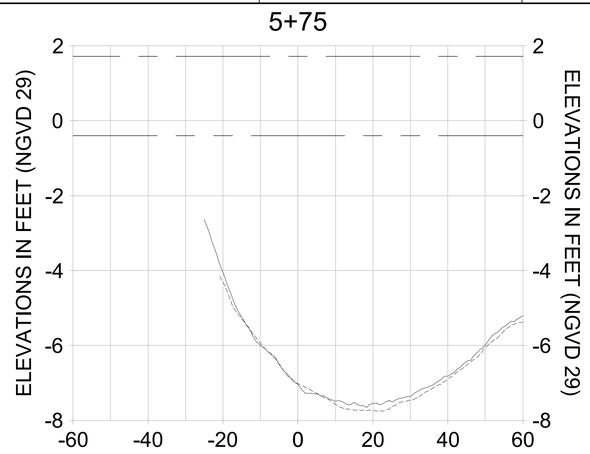


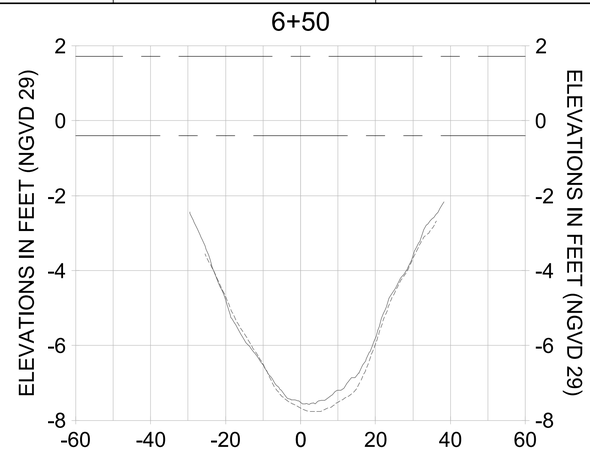


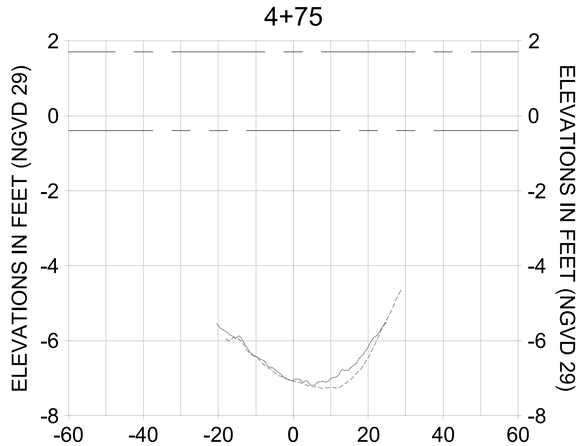


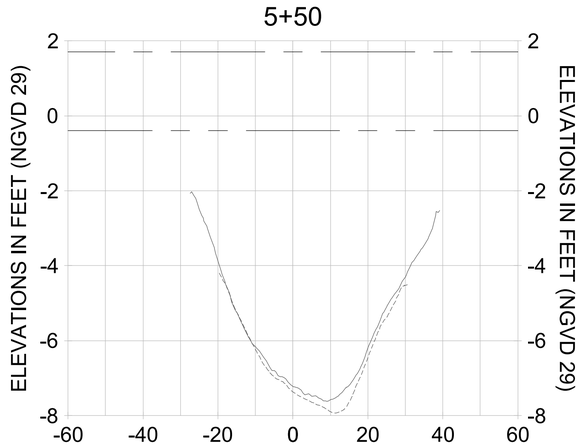


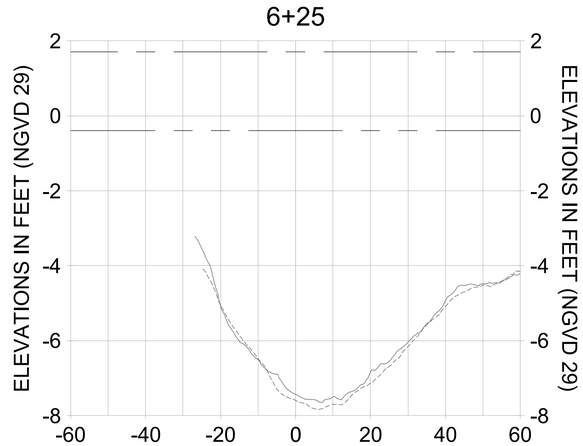


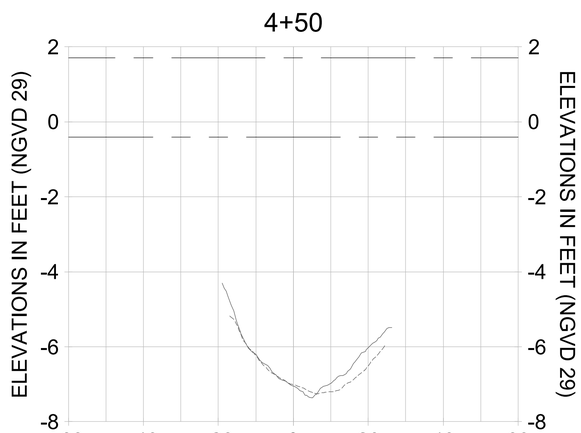


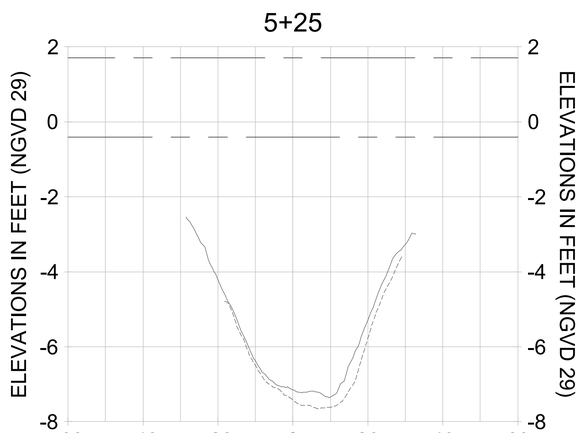


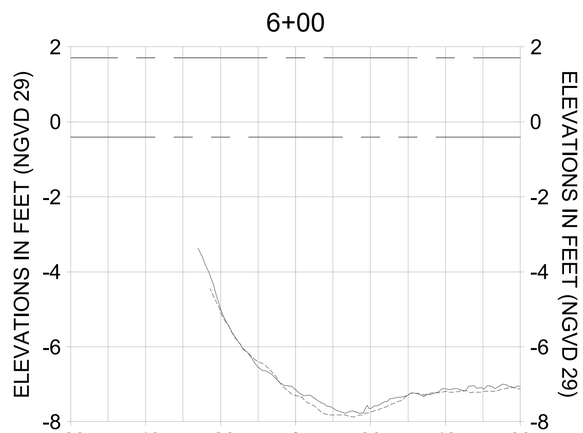


HORIZONTAL SCALE: 1" = 20'
VERTICAL SCALE: 1" = 2'

LEGEND:
- AS-BUILT SURVEY (AUGUST 2012)
- MULTI-BEAM SURVEY (AUGUST 2019)
- DREDGE TEMPLATE (-5.4' NGVD 29)
- DREDGE REMOVAL (TO -5.4' NGVD 29)
- MEAN HIGH WATER (1.71' NGVD 29)
- MEAN LOW WATER (-0.40' NGVD 29)

CITY OF NAPLES, FLORIDA — ON THE GULF

| REV | DATE | DESCRIPTION |
|---|---|---|
| 1 | | |
| 2 | | |
| 3 | | |
| 4 | | |
| 5 | | |
| 6 | | |
| 7 | | |

ORIGINAL ISSUED DATE :

ENGINEER OF RECORD:
JEFFREY R. TABAR - FL P.E. #54094

DATE:

NOTICE:
THIS INFORMATION IN THIS DOCUMENT WAS PREPARED BY STANTEC CONSULTING SERVICES INC. (STANTEC) FOR THE USE OF OUR CLIENT. STANTEC MAKES NO REPRESENTATIONS TO ANY THIRD PARTY REGARDING THE INFORMATION CONTAINED IN THIS DOCUMENT AND DISCLAIMS ANY LIABILITY OR RESPONSIBILITY TO ANY THIRD PARTY FOR THE USE OF OR RELIANCE ON THIS DOCUMENT. ANY USE OF THIS DOCUMENT BY A THIRD PARTY IS THE RESPONSIBILITY OF SUCH THIRD PARTY. ANY RELIANCE ON OR DECISIONS MADE BY A THIRD PARTY BASED ON THIS DOCUMENT ARE THE RESPONSIBILITY OF SUCH THIRD PARTIES. STANTEC ACCEPTS NO RESPONSIBILITY FOR DAMAGES, IF ANY, SUFFERED BY ANY THIRD PARTY AS A RESULT OF DECISIONS MADE OR ACTIONS TAKEN BASED ON THIS DOCUMENT OR ANY INFORMATION INCLUDED IN IT. THIS DOCUMENT LEAVES THE POSSESSION OF STANTEC, CHANGES TO THE ORIGINAL HARD COPY OF THE INFORMATION CONTAINED IN THIS DOCUMENT WILL NOT BE MADE BY STANTEC. CHANGES TO THE INFORMATION CONTAINED IN THIS DOCUMENT SHALL NOT BE MADE BY ANY PERSON OTHER THAN STANTEC. CHANGES TO THE ORIGINAL HARD COPY OF THE INFORMATION CONTAINED IN THIS DOCUMENT WILL BE AT THE USER'S SOLE RISK. IF THIS DOCUMENT IS TO BE USED BY ANY PERSON OTHER THAN STANTEC, THE ORIGINAL HARD COPY OF THE INFORMATION CONTAINED IN THIS DOCUMENT MUST BE COMPARED TO THE ORIGINAL HARD COPY OF THE INFORMATION CONTAINED IN THIS DOCUMENT BY THE USER OR THE USER'S REPRESENTATIVE BEFORE ANY USE OF THIS DOCUMENT. IF ANY ALTERATIONS OR MODIFICATIONS HAVE BEEN MADE TO THE ORIGINAL HARD COPY OF THE INFORMATION CONTAINED IN THIS DOCUMENT WITHOUT THE KNOWLEDGE AND CONSENT OF STANTEC, STANTEC IS NOT RESPONSIBLE FOR ANY DAMAGE TO PROPERTY, PERSONAL INJURY, OR DEATH, IN ANY WAY RELATED TO OR RESULTING FROM THE ALTERATIONS OR MODIFICATIONS. IF ANY ALTERATIONS OR MODIFICATIONS HAVE BEEN MADE TO THE ORIGINAL HARD COPY OF THE INFORMATION CONTAINED IN THIS DOCUMENT, THE USER SHOULD CONTACT STANTEC TO OBTAIN AN ELECTRONIC COPY OF THE ORIGINAL INFORMATION FOR COMPARISON PURPOSES. IF THE USER REQUIRES THAT STANTEC VERIFY THE ACCURACY OF THE INFORMATION CONTAINED IN THIS DOCUMENT, STANTEC WILL PERFORM SUCH SERVICES AS ARE REQUESTED AND AGREED TO IN WRITING BY STANTEC AND THE USER, AND BILL THE USER FOR SUCH SERVICES BASED ON STANTEC'S STANDARD FEES. THE USER RECOGNIZES AND ACCEPTS THAT ANY VERIFICATION PERFORMED WILL BE LIMITED TO THE INFORMATION REVIEWED BY STANTEC AT THE TIME OF VERIFICATION. STANTEC WILL NOT BE RESPONSIBLE TO UPDATE THE VERIFICATION TO ACCOUNT FOR INFORMATION THAT MAY EXIST IN OTHER ELECTRONIC FORMS UNLESS IT IS FIRST COMPARED TO THE ORIGINAL HARD COPY OF THE INFORMATION CONTAINED IN THIS DOCUMENT. ANY USE OF THIS DOCUMENT OR RELIANCE ON OR DECISIONS MADE BASED ON IT, ARE THE RESPONSIBILITY OF SUCH THIRD PARTIES. STANTEC ACCEPTS NO RESPONSIBILITY FOR DAMAGES, IF ANY, SUFFERED BY ANY THIRD PARTY AS A RESULT OF DECISIONS MADE OR ACTIONS TAKEN BASED ON THIS DOCUMENT OR ANY INFORMATION INCLUDED IN IT. THIS DOCUMENT IS NEEDED, CONTACT STANTEC TO OBTAIN AN ELECTRONIC COPY OF THE INFORMATION CONTAINED IN THIS DOCUMENT FOR COMPARISON PURPOSES.
COMPUTER OR OTHER ELECTRONIC MEANS.

CLIENT: **CITY OF NAPLES**
735 8TH STREET SOUTH
NAPLES, FL 34102

PROJECT: **EAST NAPLES BAY DREDGING**

TITLE: **CROSS SECTIONS - CANAL D-D**

Stantec
WWW.STANTEC.COM
5801 PELICAN BAY BLVD
SUITE 300
NAPLES, FL 34108
TEL: (239) 948-4040

| | |
|---|---|
| JOB NO.: | 2028113191 |
| DRAWN: | KHN |
| DESIGN: | MSS |
| CHECKED: | JRT |
| APPROVED: | MSS |
| SHEET NO. | C-312 |

100% CONSTRUCTION PLANS

User Name: rchambers
Drawing Name: \\Us0525-pyfss01\workgroup2\2028\active\177311281\Stantec\East Naples Bay - 2019\DWG\Construction Drawings 22x34\C-204.dwg Oct 15, 2020 - 4:40pm

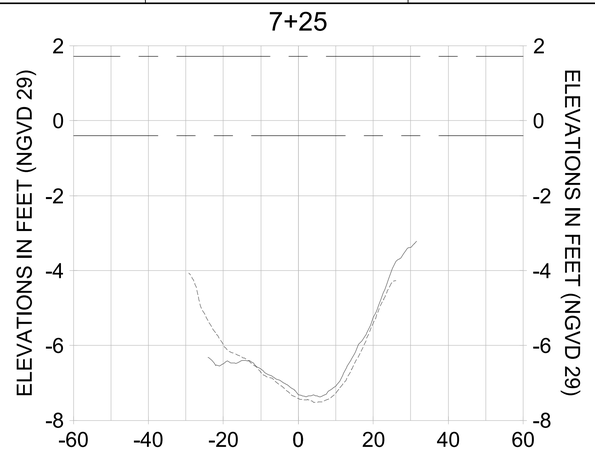


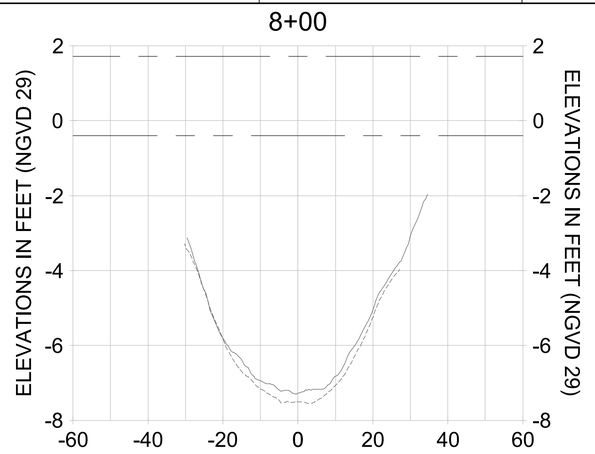


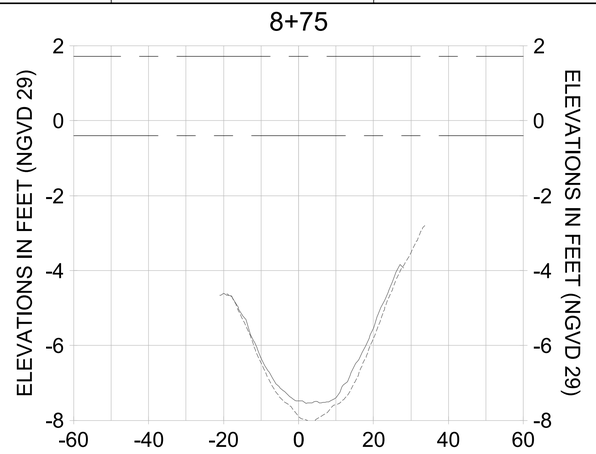


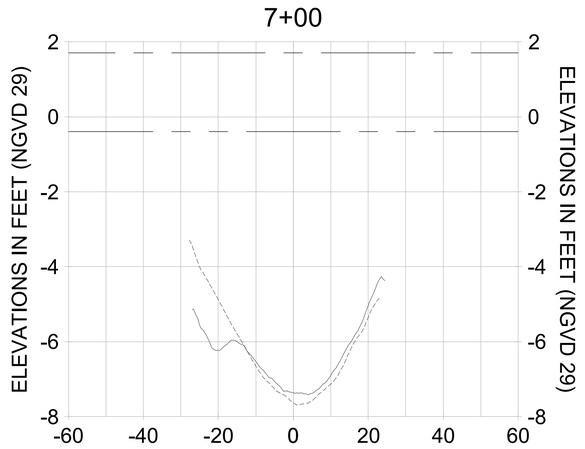


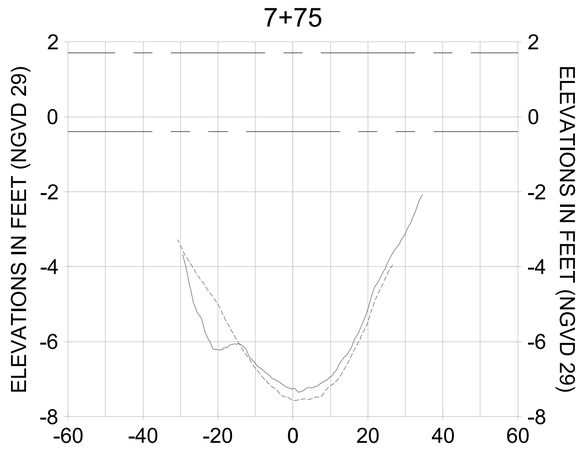


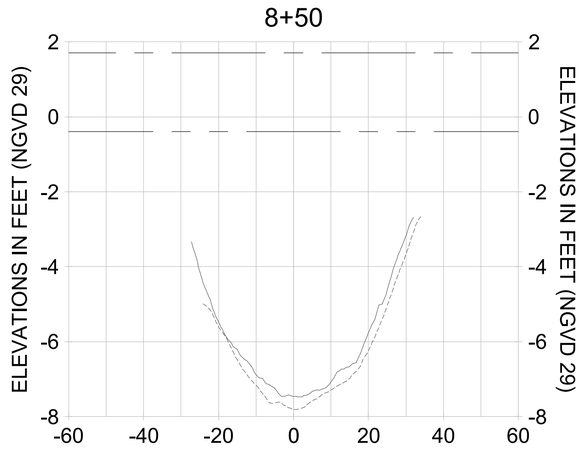


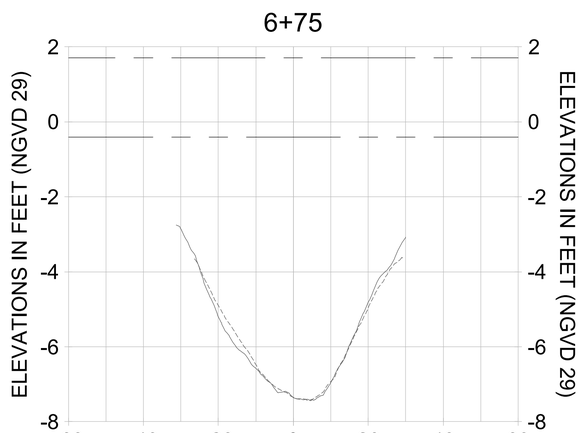


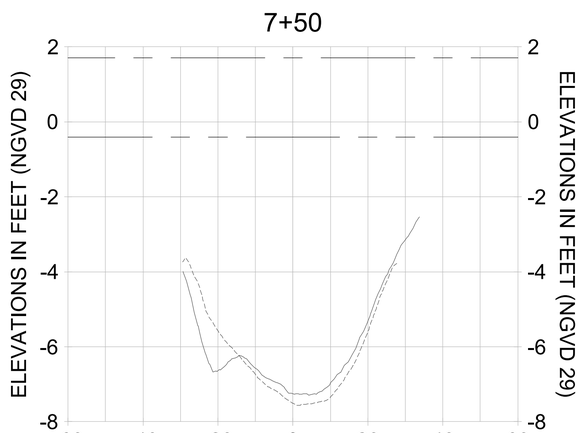


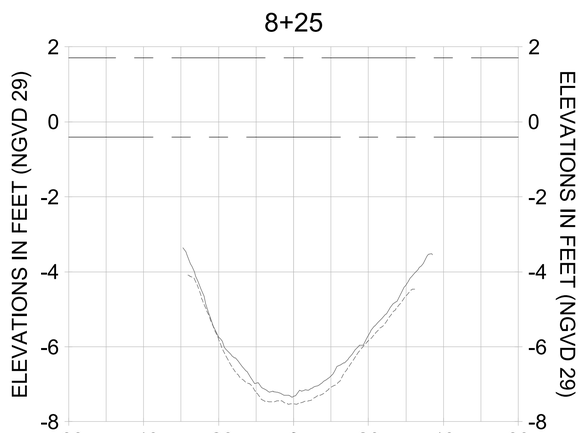


HORIZONTAL SCALE: 1" = 20'
VERTICAL SCALE: 1" = 2'

LEGEND:
- AS-BUILT SURVEY (AUGUST 2012)
- MULTI-BEAM SURVEY (AUGUST 2019)
- DREDGE TEMPLATE (-5.4' NGVD 29)
- DREDGE REMOVAL (TO -5.4' NGVD 29)
- MEAN HIGH WATER (1.71' NGVD 29)
- MEAN LOW WATER (-0.40' NGVD 29)

CITY OF NAPLES, FLORIDA — ON THE GULF

| REV | DATE | DESCRIPTION |
|---|---|---|
| 1 | | |
| 2 | | |
| 3 | | |
| 4 | | |
| 5 | | |
| 6 | | |
| 7 | | |

ORIGINAL ISSUED DATE :

ENGINEER OF RECORD:
JEFFREY R. TABAR - FL P.E. #54094

DATE:

NOTICE:
THIS INFORMATION IN THIS DOCUMENT WAS PREPARED BY STANTEC CONSULTING SERVICES INC. FOR THE CITY OF NAPLES. STANTEC HAS EXERCISED REASONABLE SKILL, CARE AND DILIGENCE TO ASSESS THE ACCURACY OF THE INFORMATION CONTAINED IN THIS DOCUMENT AT THE TIME OF PREPARATION. HOWEVER, STANTEC DOES NOT WARRANT THAT THE INFORMATION CONTAINED IN THIS DOCUMENT WILL NOT BE MADE BY ALTERATIONS TO THIS DOCUMENT MADE BY ANY PARTY OTHER THAN STANTEC. CHANGES MADE TO THIS DOCUMENT WITHOUT THE KNOWLEDGE AND CONSENT OF STANTEC HAVE THE POSSIBILITY TO CAUSE THE DOCUMENT TO BECOME MISLEADING. STANTEC ASSUMES NO RESPONSIBILITY FOR ANY INJURY OR DEATH, IN DAMAGE TO PROPERTY, PERSONAL INJURY OR DEATH, IN ANY WAY RELATED TO THE USE OF THIS DOCUMENT BY ANY PARTY OTHER THAN THE CITY OF NAPLES. ANY USE OF THIS DOCUMENT BY A THIRD PARTY IS THE RESPONSIBILITY OF SUCH THIRD PARTY. IF THIS DOCUMENT IS NEEDED, CONTACT STANTEC FOR A COPY OF THE ORIGINAL. ALTERATIONS OR MODIFICATIONS HAVE BEEN MADE TO THE ORIGINAL HARD COPY OF THIS DOCUMENT, NO REPRESENTATION IS MADE DIRECTLY OR IMPLIED CONCERNING THE ACCURACY OF THE INFORMATION CONTAINED IN ANY ELECTRONIC MEDIA UNLESS IT IS FIRST COMPARED TO THE ORIGINAL HARD COPY OF THE DOCUMENT. ANY PARTY RELYING ON THIS DOCUMENT IN ELECTRONIC FORMAT AGREES TO RELEASE STANTEC FROM ANY AND ALL LIABILITY ARISING FROM THE USE OF THIS DOCUMENT OR ITS CONTENTS. THE USE OF ANY COMPUTER GENERATED DRAWINGS OR OTHER ELECTRONIC MEDIA UNLESS IT IS FIRST COMPARED TO THE ORIGINAL HARD COPY OF THE DOCUMENT. ANY PARTY RELYING ON THIS DOCUMENT IN ELECTRONIC FORMAT AGREES TO RELEASE STANTEC FROM ANY AND ALL LIABILITY ARISING FROM THE USE OF THIS DOCUMENT OR ITS CONTENTS. THE USE OF ANY COMPUTER GENERATED DRAWINGS OR OTHER ELECTRONIC MEDIA UNLESS IT IS FIRST COMPARED TO THE ORIGINAL HARD COPY OF THE DOCUMENT. ANY PARTY RELYING ON THIS DOCUMENT IN ELECTRONIC FORMAT AGREES TO RELEASE STANTEC FROM ANY AND ALL LIABILITY ARISING FROM THE USE OF THIS DOCUMENT OR ITS CONTENTS. THE USE OF ANY COMPUTER GENERATED DRAWINGS OR OTHER ELECTRONIC MEDIA UNLESS IT IS FIRST COMPARED TO THE ORIGINAL HARD COPY OF THE DOCUMENT. ANY PARTY RELYING ON THIS DOCUMENT IN ELECTRONIC FORMAT AGREES TO RELEASE STANTEC FROM ANY AND ALL LIABILITY ARISING FROM THE USE OF THIS DOCUMENT OR ITS CONTENTS.

CLIENT: **CITY OF NAPLES**
735 8TH STREET SOUTH
NAPLES, FL 34102

PROJECT: **EAST NAPLES BAY DREDGING**

TITLE: **CROSS SECTIONS - CANAL D-D**

Stantec
5801 PELICAN BAY BLVD
SUITE 300
NAPLES, FL 34108
TEL: (239) 948-4040
WWW.STANTEC.COM

| | |
|---|---|
| JOB NO.: | 2028113191 |
| DRAWN: | KHN |
| DESIGN: | MSS |
| CHECKED: | JRT |
| APPROVED: | MSS |
| SHEET NO. | C-313 |

100% CONSTRUCTION PLANS

User Name: rchambers
Drawing Name: \\Uss0ds-pyfss01\workgroup2\2028\active\177311281\Stantec\East Naples Bay - 2019\DWG\Construction Drawings 22x34\C-204.dwg Oct 15, 2020 - 4:40pm

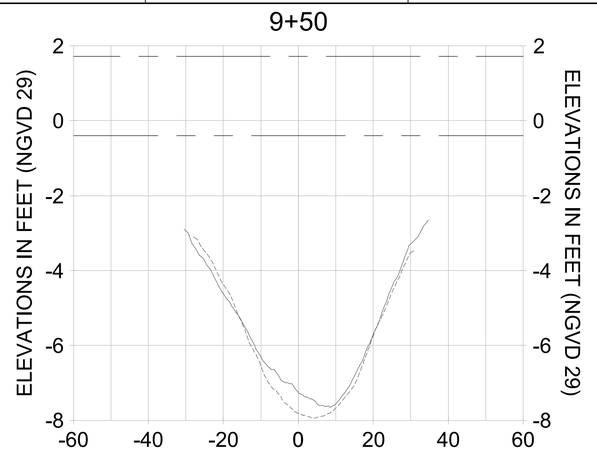


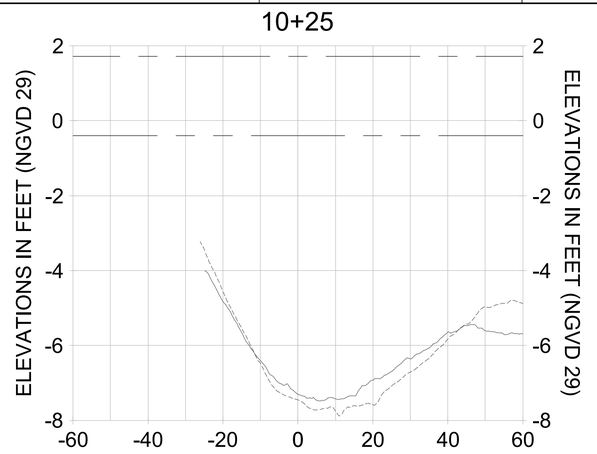


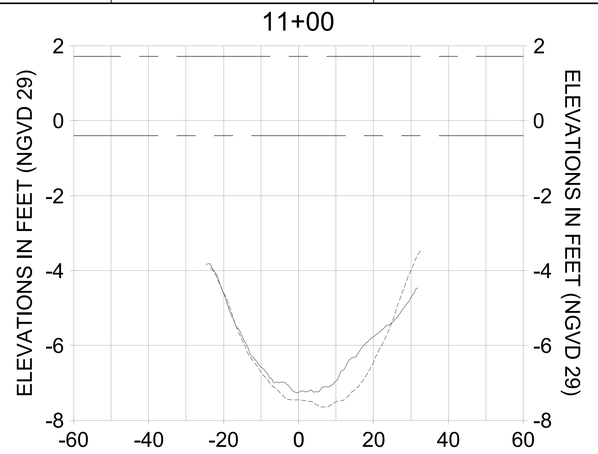


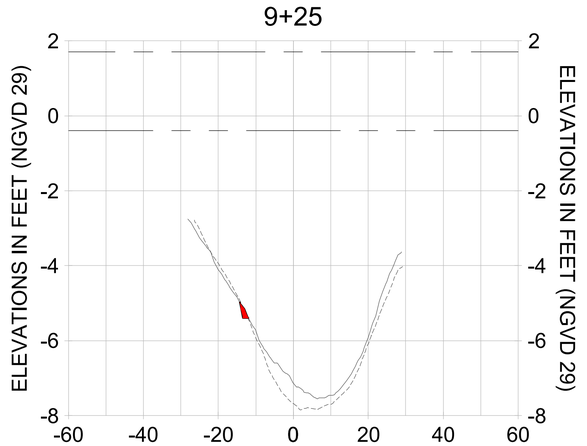


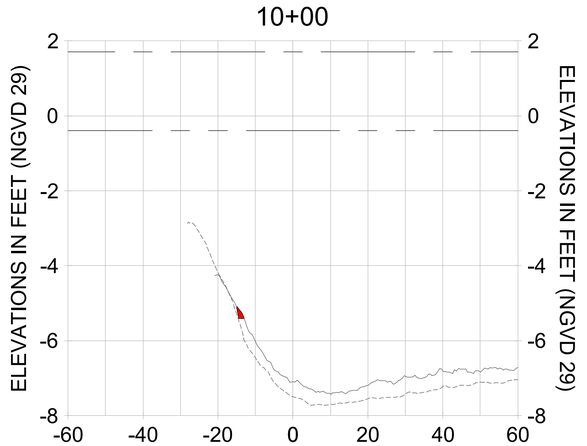


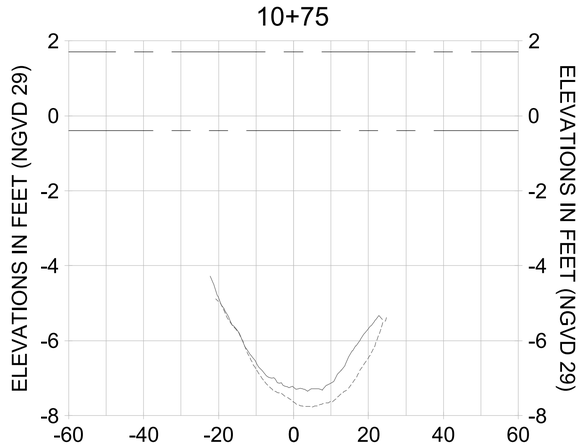


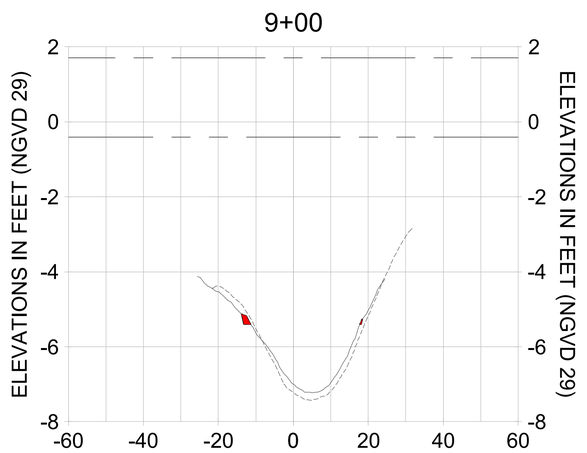


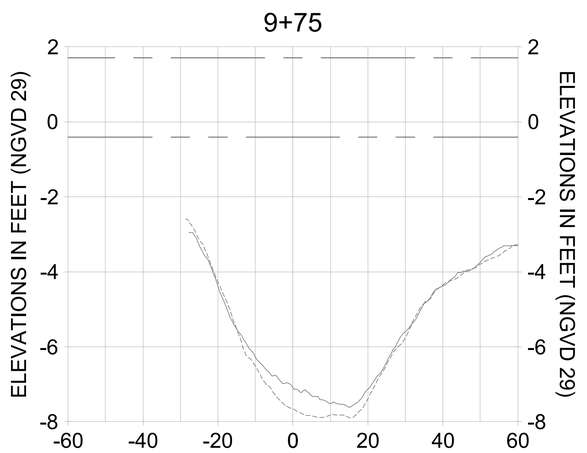


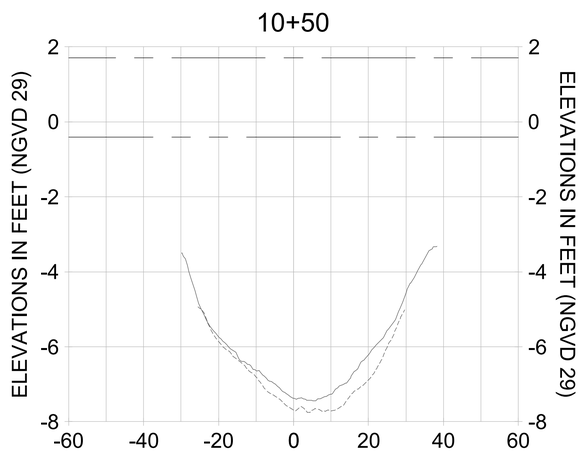


HORIZONTAL SCALE: 1" = 20'
VERTICAL SCALE: 1" = 2'

LEGEND:
- AS-BUILT SURVEY (AUGUST 2012)
- MULTI-BEAM SURVEY (AUGUST 2019)
- DREDGE TEMPLATE (-5.4' NGVD 29)
- DREDGE REMOVAL (TO -5.4' NGVD 29)
- MEAN HIGH WATER (1.71' NGVD 29)
- MEAN LOW WATER (-0.40' NGVD 29)

CITY OF NAPLES, FLORIDA — ON THE GULF

| REV | DATE | DESCRIPTION |
|---|---|---|
| 1 | | |
| 2 | | |
| 3 | | |
| 4 | | |
| 5 | | |
| 6 | | |
| 7 | | |

ORIGINAL ISSUED DATE :

ENGINEER OF RECORD:
JEFFREY R. TABAR - FL P.E. #54094

DATE:

NOTICE:
THIS DOCUMENT, WAS PREPARED BY STANTEC CONSULTING SERVICES INC. AS AN INSTRUMENT OF SERVICE. THE INFORMATION CONTAINED IN THIS DOCUMENT IS INTENDED SOLELY FOR USE BY THE PARTY ENTITY TO WHOM IT IS ADDRESSED. ANY REUSE, ALTERATIONS TO THIS DOCUMENT WILL NOT BE MADE BY THE RECIPIENT OR BY OTHERS WITHOUT PRIOR WRITTEN CONSENT OF STANTEC. CHANGES TO THE ORIGINAL HARD COPY DOCUMENT LEAVES THE POSSESSION OF STANTEC, CHANGES MAY NOT BE OBVIOUS AND THE ORIGINAL CONTENT OF THE DOCUMENT MAY BE MISINTERPRETED. THE RECIPIENT AGREES TO INDEMNIFY AND HOLD HARMLESS STANTEC FOR ANY INJURY OR DEATH, IN DAMAGE TO PROPERTY, PERSONAL INJURY OR DEATH, IN ANY WAY RELATED TO THE USE OF THIS DOCUMENT BY THE RECIPIENT OR BY OTHERS WHO OBTAIN THIS DOCUMENT FROM THE RECIPIENT. IF THIS DOCUMENT IS NEEDED, CONTACT STANTEC TO REQUEST THE ORIGINAL HARD COPY OF THE DOCUMENT. ALTERATIONS OR MODIFICATIONS HAVE BEEN MADE TO THE ORIGINAL HARD COPY OF THE DOCUMENT, NO REUSE OR ALTERATIONS MAY BE MADE WITHOUT THE WRITTEN AUTHORIZATION AND ADAPTATION BY STANTEC. STANTEC SHALL NOT BE RESPONSIBLE FOR ANY UNAUTHORIZED ALTERATIONS TO THIS DOCUMENT. REUSE OF THE DOCUMENT FOR OTHER PROJECTS OR EXTENSIONS TO THIS PROJECT, OR ANY OTHER PROJECT WITHOUT WRITTEN VERIFICATION OR ADAPTATION BY STANTEC WILL BE AT THE RECIPIENT'S SOLE RISK AND WITHOUT LIABILITY TO STANTEC. IT IS THE RECIPIENT'S RESPONSIBILITY TO FILTER AND DETECT CONTAMINATION IN ELECTRONIC DOCUMENTS PRIOR TO USE ON THEIR COMPUTER SYSTEMS. STANTEC IS NOT RESPONSIBLE FOR ANY DAMAGE CAUSED BY CONTAMINATION OR ALTERATION OF THE ELECTRONIC DOCUMENT. THE RECIPIENT AGREES THAT BY USE OF THE DOCUMENT FOR OTHER ELECTRONIC MEDIA UNLESS IT IS FIRST CONFIRMED BY STANTEC IN WRITING THAT THE DOCUMENT IS ERROR FREE, THE RECIPIENT ASSUMES ALL RISK AND INDEMNIFIES STANTEC FOR ANY LIABILITY OR LOSS RESULTING FROM THE USE OF THE DOCUMENT. ANY OPINIONS EXPRESSED OR IMPLIED CONCERNING THE ACCURACY OF THE INFORMATION CONTAINED ON THE ELECTRONIC MEDIA IS NOT GIVEN OR MADE IN CONNECTION WITH THE AUTHOR'S PROFESSIONAL SERVICES. BECAUSE OF THE POSSIBILITY OF HUMAN AND MACHINE ERRORS, OMISSIONS, AND DISCREPANCIES IN COMPUTER OR OTHER ELECTRONIC MEDIA, STANTEC DOES NOT WARRANT THE ACCURACY OF THE INFORMATION CONTAINED ON THE ELECTRONIC MEDIA AND ASSUMES NO RESPONSIBILITY FOR ANY REUSE OR ALTERATIONS.

CLIENT: CITY OF NAPLES
735 8TH STREET SOUTH
NAPLES, FL 34102

PROJECT: EAST NAPLES BAY DREDGING

TITLE: CROSS SECTIONS - CANAL D-D

Stantec
WWW.STANTEC.COM
5801 PELICAN BAY BLVD
SUITE 300
NAPLES, FL 34108
TEL: (239) 948-4040

| | |
|---|---|
| JOB NO.: | 2028113191 |
| DRAWN: | KHN |
| DESIGN: | MSS |
| CHECKED: | JRT |
| APPROVED: | MSS |
| SHEET NO. | C-314 |

100% CONSTRUCTION PLANS

User Name: rchambers
Drawing Name: \\Us0525-pyfss01\workgroup2\2028\active\177311281\Stantec\East Naples Bay - 2019\DWG\Construction Drawings 22x34\C-204.dwg Oct 15, 2020 - 4:48pm

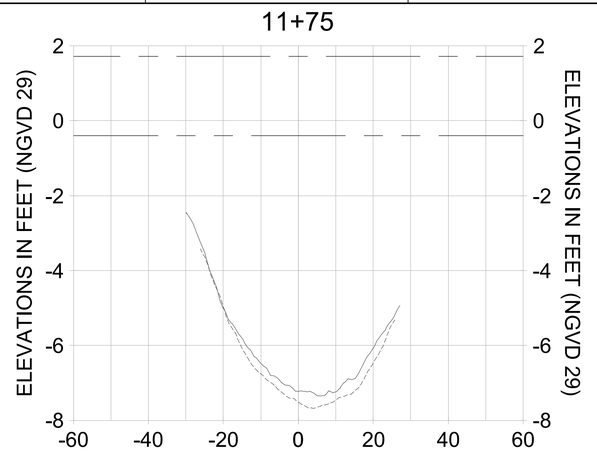


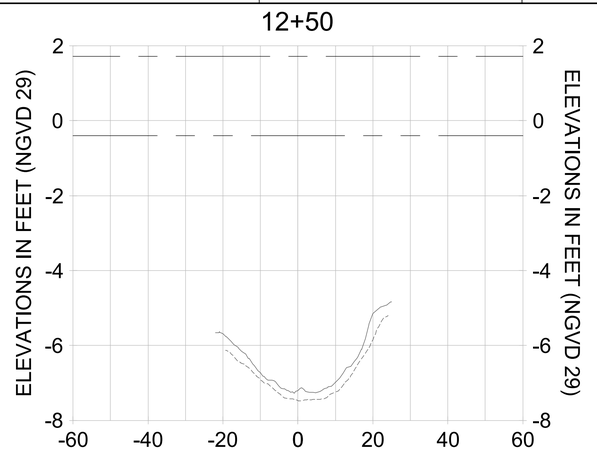


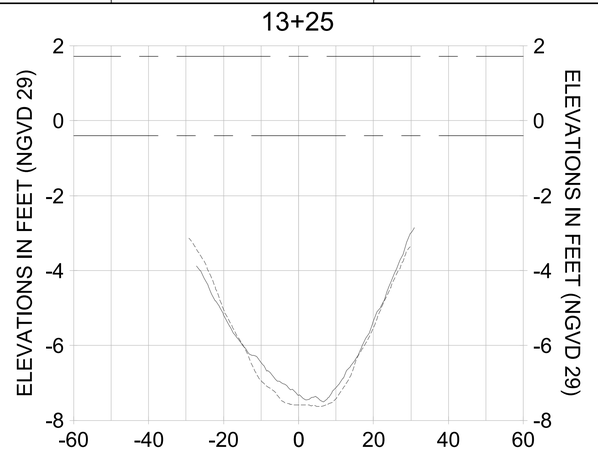


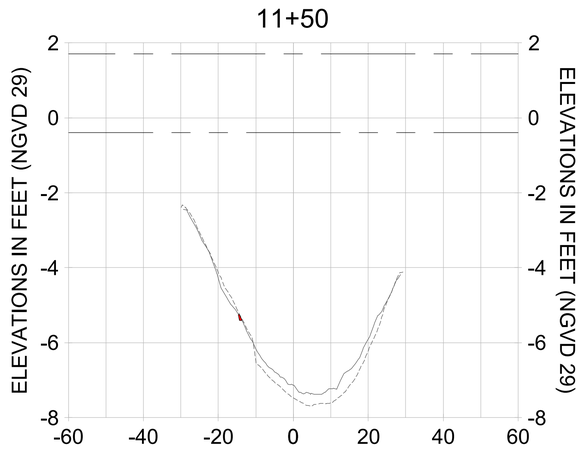


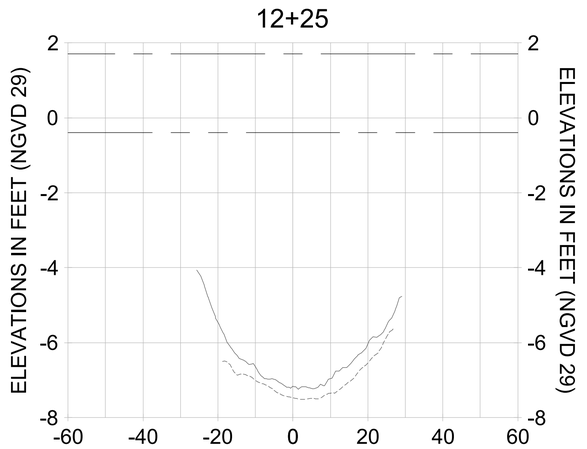


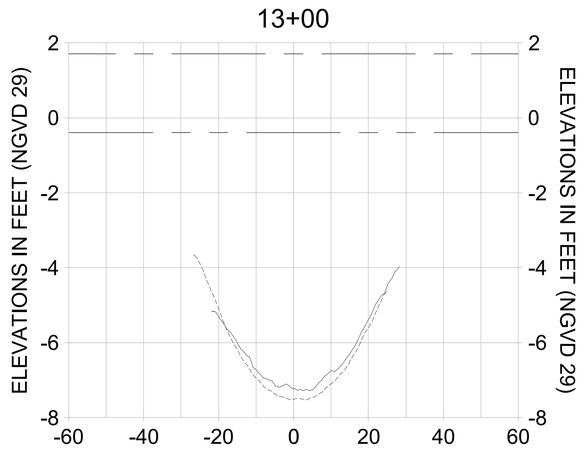


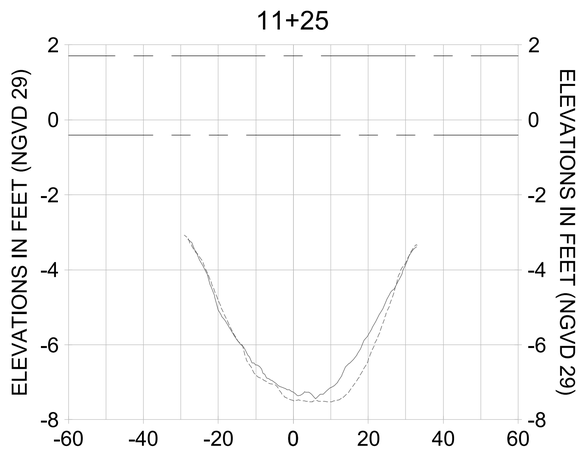


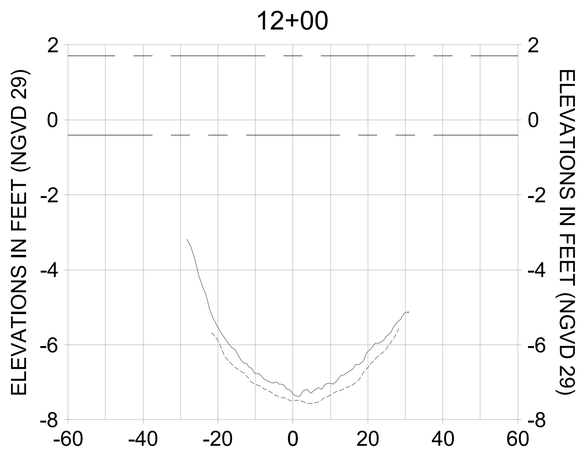


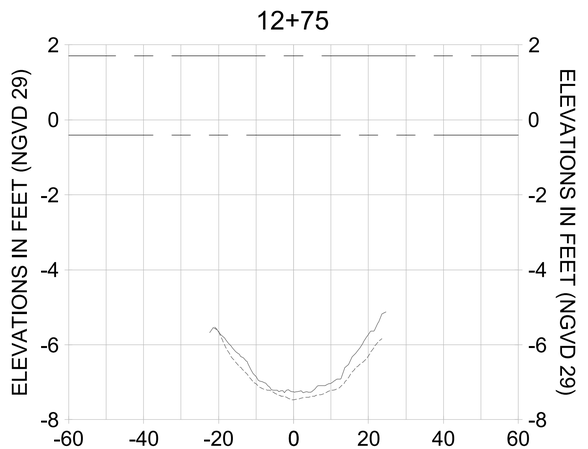


HORIZONTAL SCALE: 1" = 20'
VERTICAL SCALE: 1" = 2'

LEGEND:
- AS-BUILT SURVEY (AUGUST 2012)
- MULTI-BEAM SURVEY (AUGUST 2019)
- DREDGE TEMPLATE (-5.4' NGVD 29)
- DREDGE REMOVAL (TO -5.4' NGVD 29)
- MEAN HIGH WATER (1.71' NGVD 29)
- MEAN LOW WATER (-0.40' NGVD 29)

CITY OF NAPLES, FLORIDA — ON THE GULF

| REV | DATE | DESCRIPTION |
|---|---|---|
| 1 | | |
| 2 | | |
| 3 | | |
| 4 | | |
| 5 | | |
| 6 | | |
| 7 | | |

ORIGINAL ISSUED DATE :

ENGINEER OF RECORD:
JEFFREY R. TABAR - FL P.E. #54094

DATE:

NOTICE:
THIS INFORMATION IN THIS DOCUMENT WAS PREPARED BY STANTEC CONSULTING SERVICES INC. FOR THE CITY OF NAPLES. STANTEC DOES NOT ASSUME ANY LIABILITY TO ANYONE FOR ANY DECISIONS MADE OR ACTIONS TAKEN BASED ON THE INFORMATION CONTAINED IN THIS DOCUMENT WHEN IT IS USED FOR PURPOSES OTHER THAN THOSE FOR WHICH IT WAS PREPARED OR DATED. STANTEC MAKES NO REPRESENTATION OR WARRANTY AS TO THE ACCURACY OF THE INFORMATION CONTAINED ON ELECTRONIC MEDIA AND ASSUMES NO RESPONSIBILITY FOR ANY ALTERATIONS TO THIS DOCUMENT WHICH WERE NOT AUTHORIZED BY STANTEC. CHANGES OR ALTERATIONS TO THIS DOCUMENT WILL NOT BE MADE BY STANTEC AT THE REQUEST OF ANY PARTY OTHER THAN THE PARTY TO WHOM THE DOCUMENT LEAVES THE POSSESSION OF STANTEC. CHANGES OR ALTERATIONS MADE TO THIS DOCUMENT WITHOUT THE PRIOR WRITTEN CONSENT OF STANTEC SHALL RENDER THE DOCUMENT UNUSABLE AND SHALL BE RETURNED TO STANTEC. STANTEC SHALL NOT BE RESPONSIBLE FOR ANY DAMAGE TO PROPERTY, PERSONAL INJURY, OR DEATH, IN WHOLE OR IN PART, RESULTING FROM ANY ALTERATIONS OR MODIFICATIONS MADE TO THIS DOCUMENT AFTER IT HAS BEEN SIGNED, SEALED AND DELIVERED BY STANTEC. THIS DOCUMENT MUST BE COMPARED TO THE ORIGINAL HARD COPY SIGNED AND SEALED BY THE ENGINEER OF RECORD. A COPY OF THE ORIGINAL DOCUMENT IS AVAILABLE FROM STANTEC UPON REQUEST. STANTEC MAKES NO REPRESENTATION OR WARRANTY AS TO THE ACCURACY OF THE INFORMATION CONTAINED ON ELECTRONIC MEDIA AND ASSUMES NO RESPONSIBILITY FOR ANY ALTERATIONS OR MODIFICATIONS MADE TO THIS DOCUMENT AFTER IT HAS BEEN TRANSFERRED BY STANTEC TO OTHER ELECTRONIC MEDIA. UNLESS IT IS FIRST CONFIRMED IN WRITING BY STANTEC, ANY REUSE OF THIS DOCUMENT OR ITS CONTENTS FOR AN EXTENSION OF THE PROJECT OR FOR ANY OTHER PROJECT, AND ANY MODIFICATION OR ALTERATION MADE TO THIS DOCUMENT, IS AT THE USER'S SOLE RISK AND WITHOUT LIABILITY OR LEGAL EXPOSURE TO STANTEC. THE USER SHALL INDEMNIFY AND HOLD HARMLESS STANTEC FROM ALL CLAIMS, DAMAGES, LOSSES AND EXPENSES ARISING OUT OF OR RESULTING THEREFROM. ANY PUBLISHED OR UNPUBLISHED COPYRIGHT OR OTHER PROPRIETARY RIGHT OF STANTEC IN THIS DOCUMENT IS RESERVED. ANY USE OF THIS DOCUMENT FOR ANY PURPOSE OTHER THAN THE ORIGINAL INTENT OF THE PROJECT IS PROHIBITED. THE INFORMATION CONTAINED IN THIS DOCUMENT IS PROVIDED IN GOOD FAITH AND TO THE BEST OF STANTEC'S KNOWLEDGE AND BELIEF BUT IS NOT GUARANTEED OR WARRANTED BY STANTEC. THE USER RECOGNIZES AND ACCEPTS THAT STANTEC MAKES NO REPRESENTATION OR WARRANTY AS TO THE ACCURACY OF THE INFORMATION CONTAINED ON ELECTRONIC MEDIA AND ASSUMES NO RESPONSIBILITY FOR ANY ALTERATIONS OR MODIFICATIONS MADE TO THIS DOCUMENT AFTER IT HAS BEEN TRANSFERRED BY STANTEC TO OTHER ELECTRONIC MEDIA UNLESS IT IS FIRST CONFIRMED IN WRITING BY STANTEC. ANY REUSE OF THIS DOCUMENT OR ITS CONTENTS FOR AN EXTENSION OF THE PROJECT OR FOR ANY OTHER PROJECT, AND ANY MODIFICATION OR ALTERATION MADE TO THIS DOCUMENT, IS AT THE USER'S SOLE RISK AND WITHOUT LIABILITY OR LEGAL EXPOSURE TO STANTEC. THE USER SHALL INDEMNIFY AND HOLD HARMLESS STANTEC FROM ALL CLAIMS, DAMAGES, LOSSES AND EXPENSES ARISING OUT OF OR RESULTING THEREFROM. ANY PUBLISHED OR UNPUBLISHED COPYRIGHT OR OTHER PROPRIETARY RIGHT OF STANTEC IN THIS DOCUMENT IS RESERVED. ANY USE OF THIS DOCUMENT FOR ANY PURPOSE OTHER THAN THE ORIGINAL INTENT OF THE PROJECT IS PROHIBITED. THE INFORMATION CONTAINED IN THIS DOCUMENT IS PROVIDED IN GOOD FAITH AND TO THE BEST OF STANTEC'S KNOWLEDGE AND BELIEF BUT IS NOT GUARANTEED OR WARRANTED BY STANTEC. THE USER RECOGNIZES AND ACCEPTS THAT STANTEC MAKES NO REPRESENTATION OR WARRANTY AS TO THE ACCURACY OF THE INFORMATION CONTAINED ON ELECTRONIC MEDIA AND ASSUMES NO RESPONSIBILITY FOR ANY ALTERATIONS OR MODIFICATIONS MADE TO THIS DOCUMENT AFTER IT HAS BEEN TRANSFERRED BY STANTEC TO OTHER ELECTRONIC MEDIA UNLESS IT IS FIRST CONFIRMED IN WRITING BY STANTEC. ANY REUSE OF THIS DOCUMENT OR ITS CONTENTS FOR AN EXTENSION OF THE PROJECT OR FOR ANY OTHER PROJECT, AND ANY MODIFICATION OR ALTERATION MADE TO THIS DOCUMENT, IS AT THE USER'S SOLE RISK AND WITHOUT LIABILITY OR LEGAL EXPOSURE TO STANTEC. THE USER SHALL INDEMNIFY AND HOLD HARMLESS STANTEC FROM ALL CLAIMS, DAMAGES, LOSSES AND EXPENSES ARISING OUT OF OR RESULTING THEREFROM. ANY PUBLISHED OR UNPUBLISHED COPYRIGHT OR OTHER PROPRIETARY RIGHT OF STANTEC IN THIS DOCUMENT IS RESERVED. ANY USE OF THIS DOCUMENT FOR ANY PURPOSE OTHER THAN THE ORIGINAL INTENT OF THE PROJECT IS PROHIBITED. THE INFORMATION CONTAINED IN THIS DOCUMENT IS PROVIDED IN GOOD FAITH AND TO THE BEST OF STANTEC'S KNOWLEDGE AND BELIEF BUT IS NOT GUARANTEED OR WARRANTED BY STANTEC. THE USER RECOGNIZES AND ACCEPTS THAT STANTEC MAKES NO REPRESENTATION OR WARRANTY AS TO THE ACCURACY OF THE INFORMATION CONTAINED ON ELECTRONIC MEDIA AND ASSUMES NO RESPONSIBILITY FOR ANY ALTERATIONS OR MODIFICATIONS MADE TO THIS DOCUMENT AFTER IT HAS BEEN TRANSFERRED BY STANTEC TO OTHER ELECTRONIC MEDIA.

CLIENT: **CITY OF NAPLES**
735 8TH STREET SOUTH
NAPLES, FL 34102

PROJECT: **EAST NAPLES BAY DREDGING**

TITLE: **CROSS SECTIONS - CANAL D-D**

Stantec
5801 PELICAN BAY BLVD
SUITE 300
NAPLES, FL 34108
TEL: (239) 948-4040
WWW.STANTEC.COM

| | |
|---|---|
| JOB NO.: | 2028113191 |
| DRAWN: | KHN |
| DESIGN: | MSS |
| CHECKED: | JRT |
| APPROVED: | MSS |
| SHEET NO. | C-315 |

100% CONSTRUCTION PLANS

User Name: rchambers
Drawing Name: \\Us0525-pyfss01\workgroup2\2028\active\177311281\Stantec\East Naples Bay - 2019\DWG\Construction Drawings 22x34\C-204.dwg Oct 15, 2020 - 4:41pm

14+00

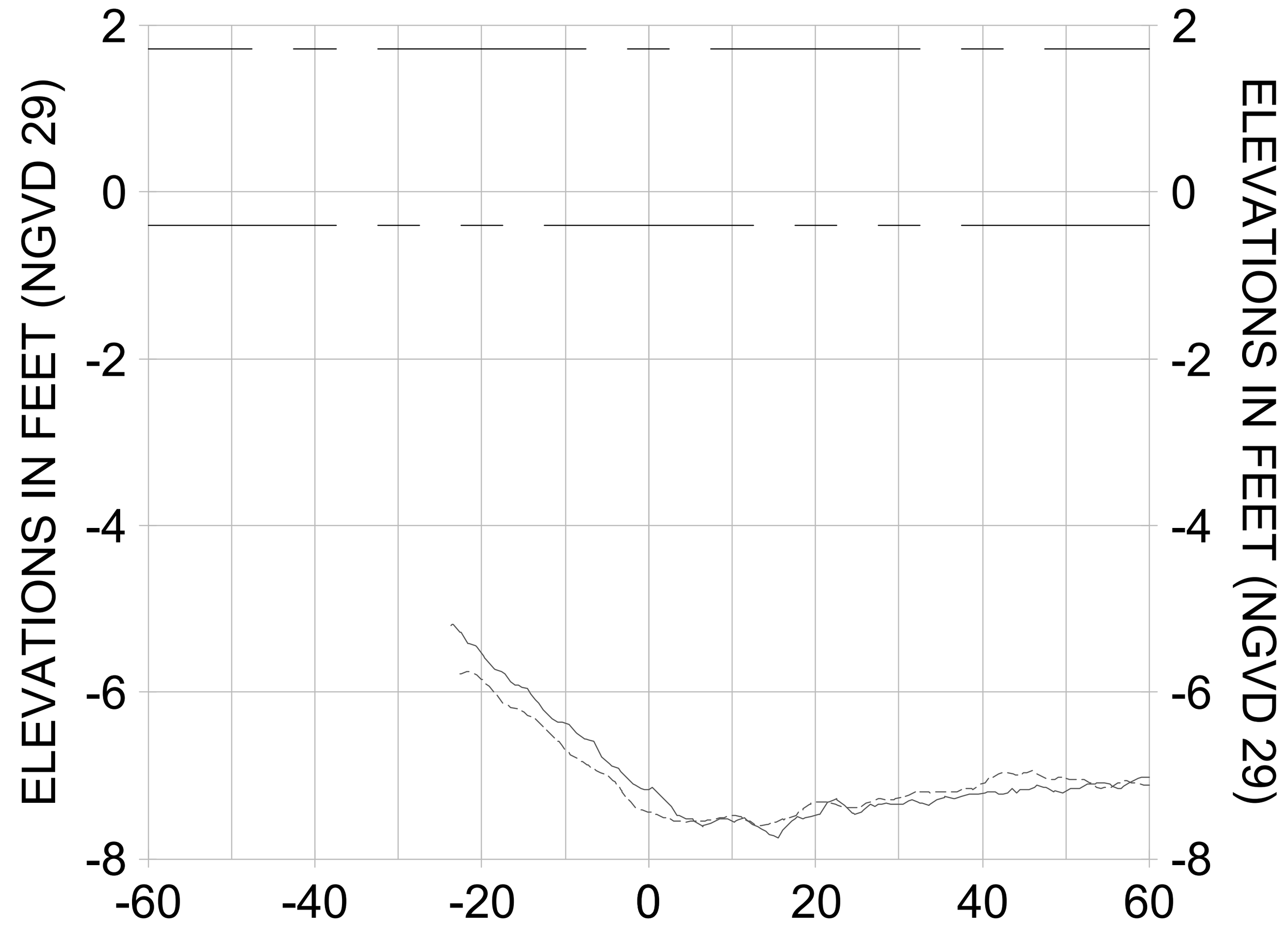


14+75

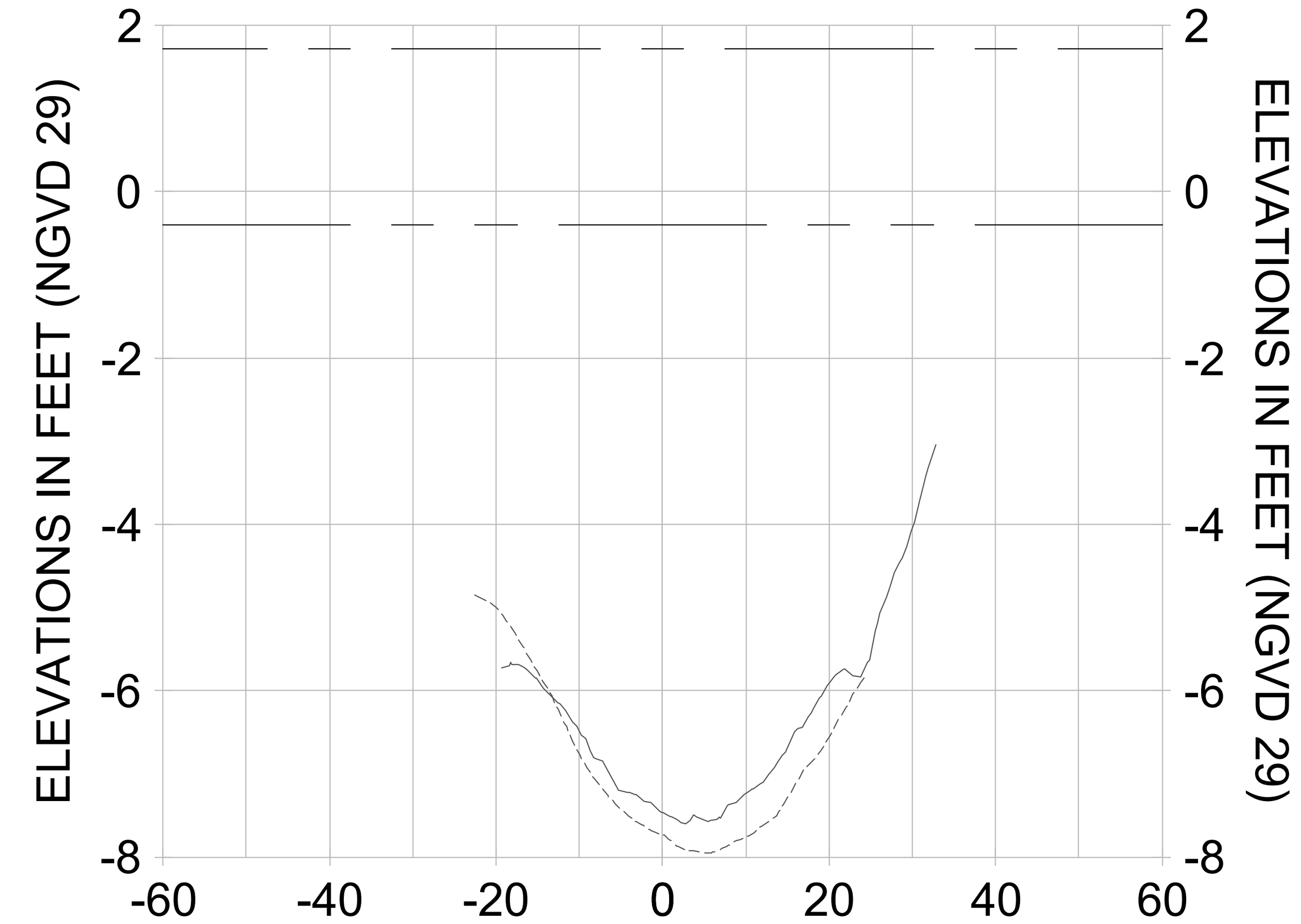


15+50

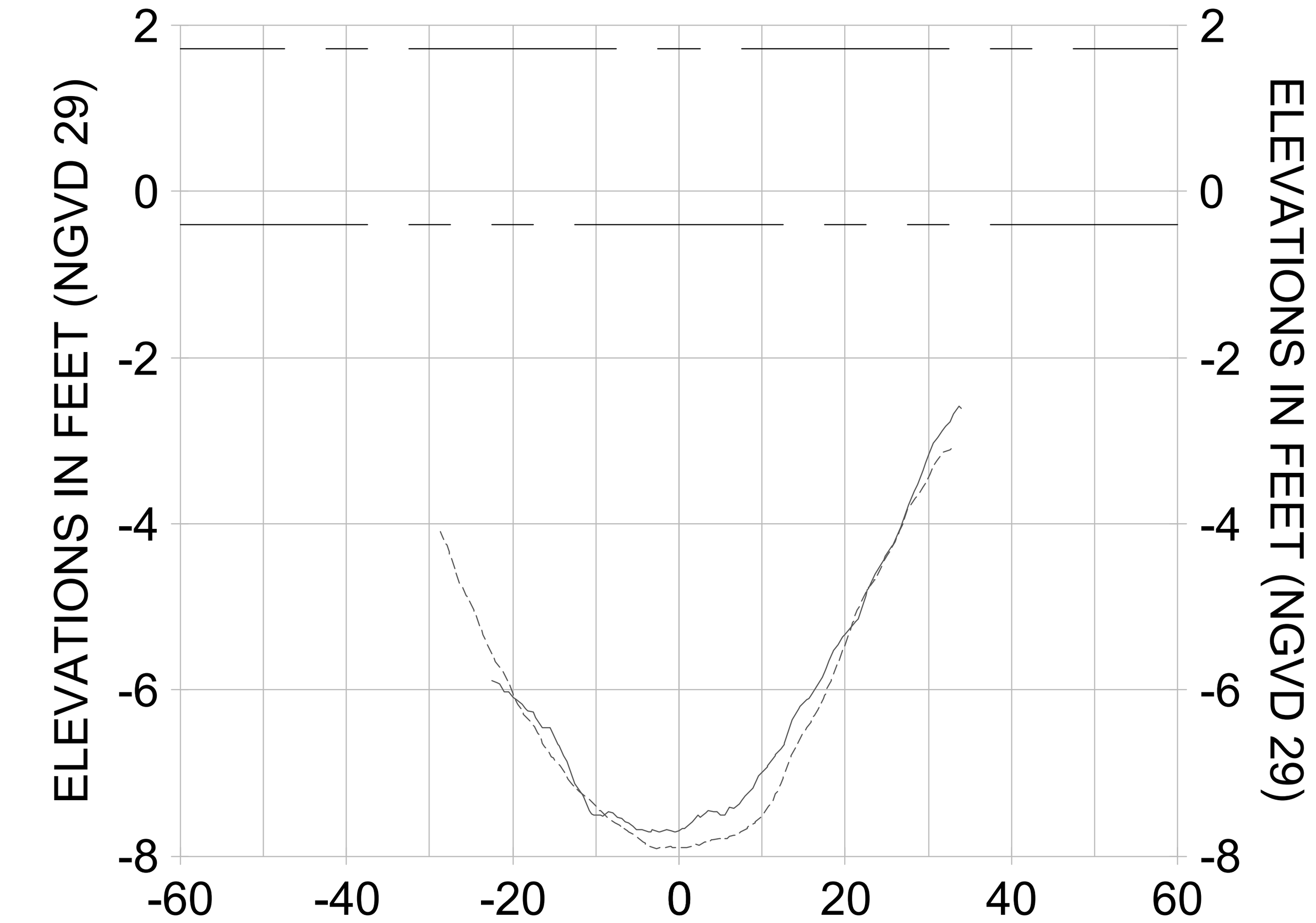


13+75

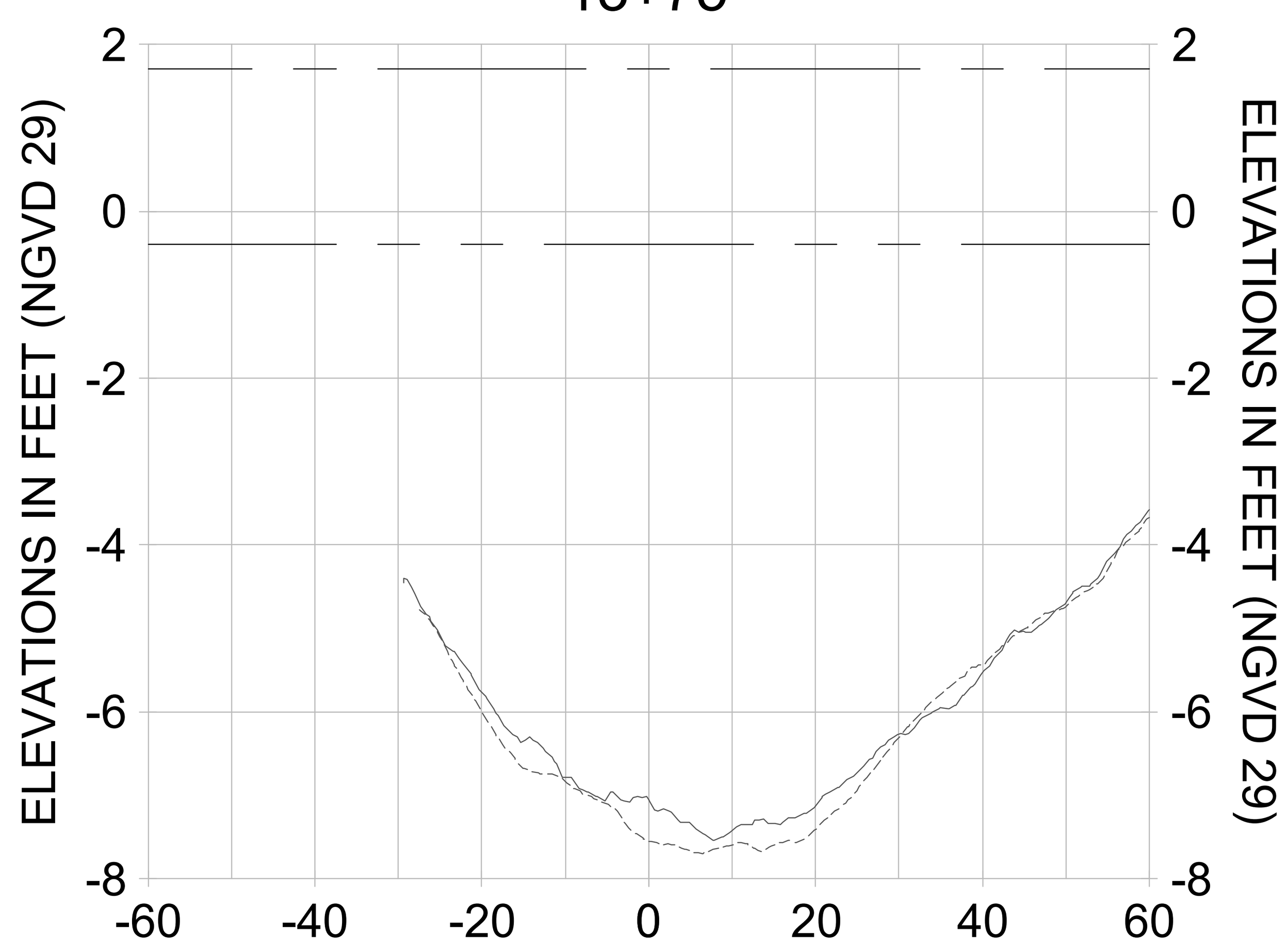


14+50

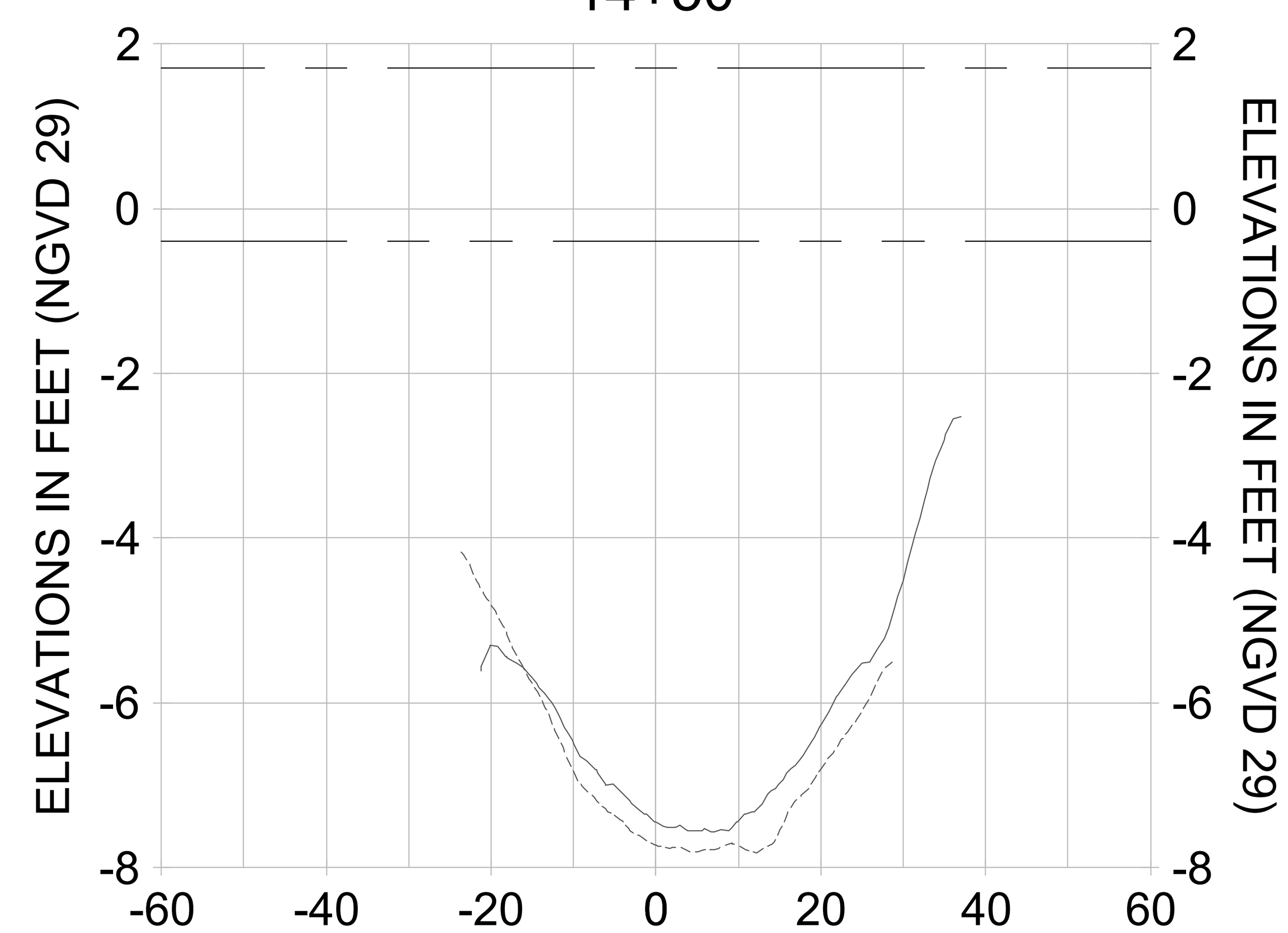


15+25

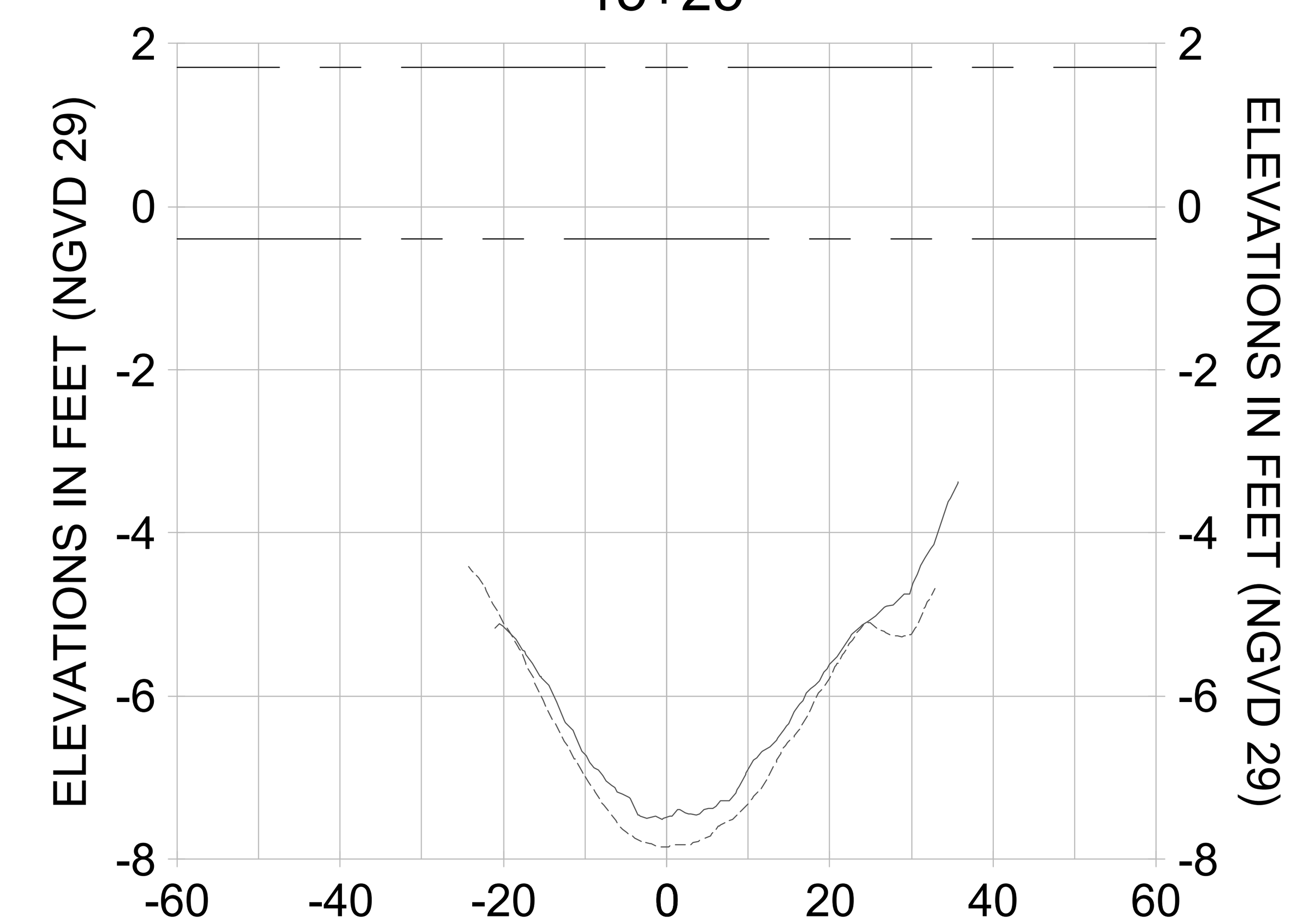


13+50

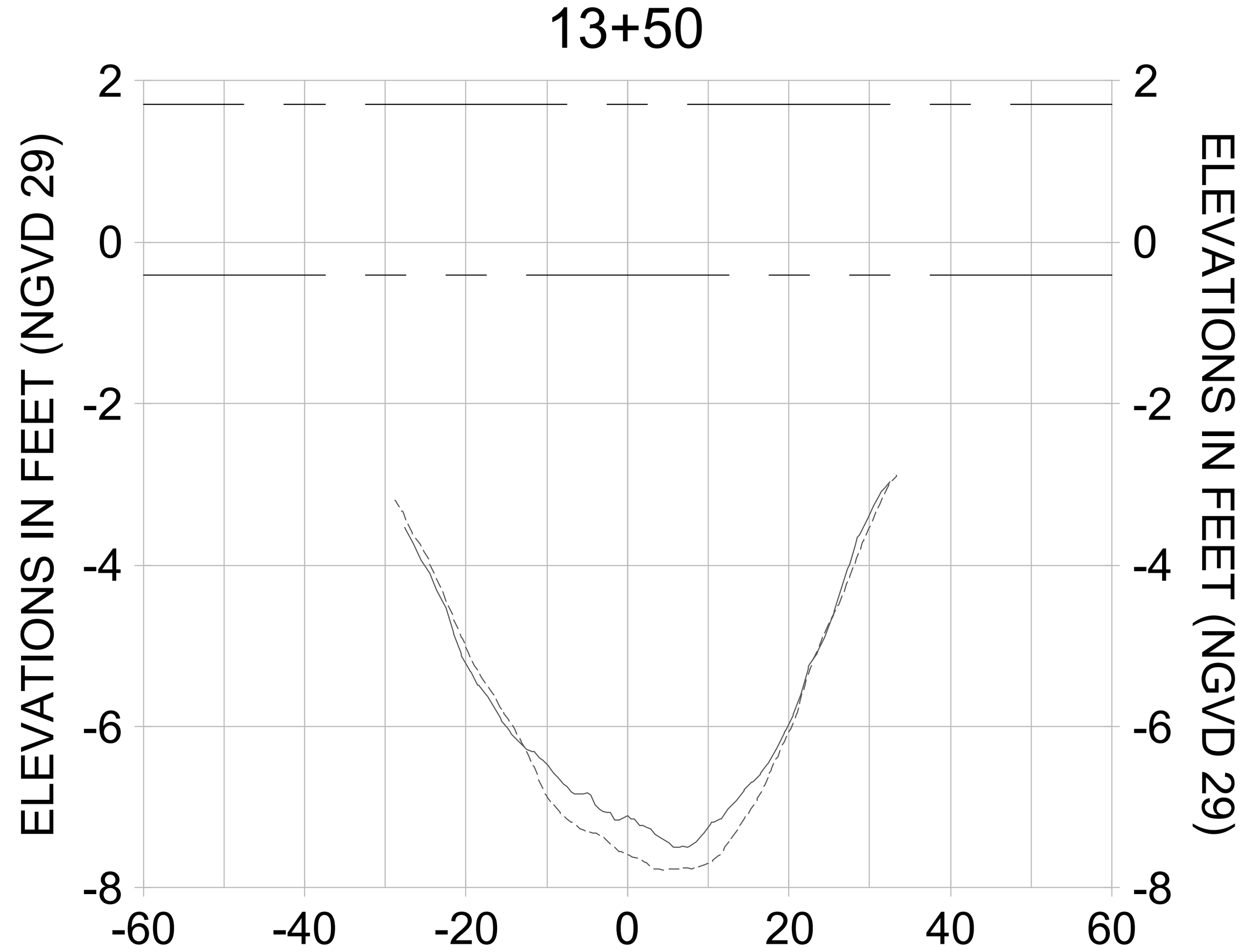


14+25

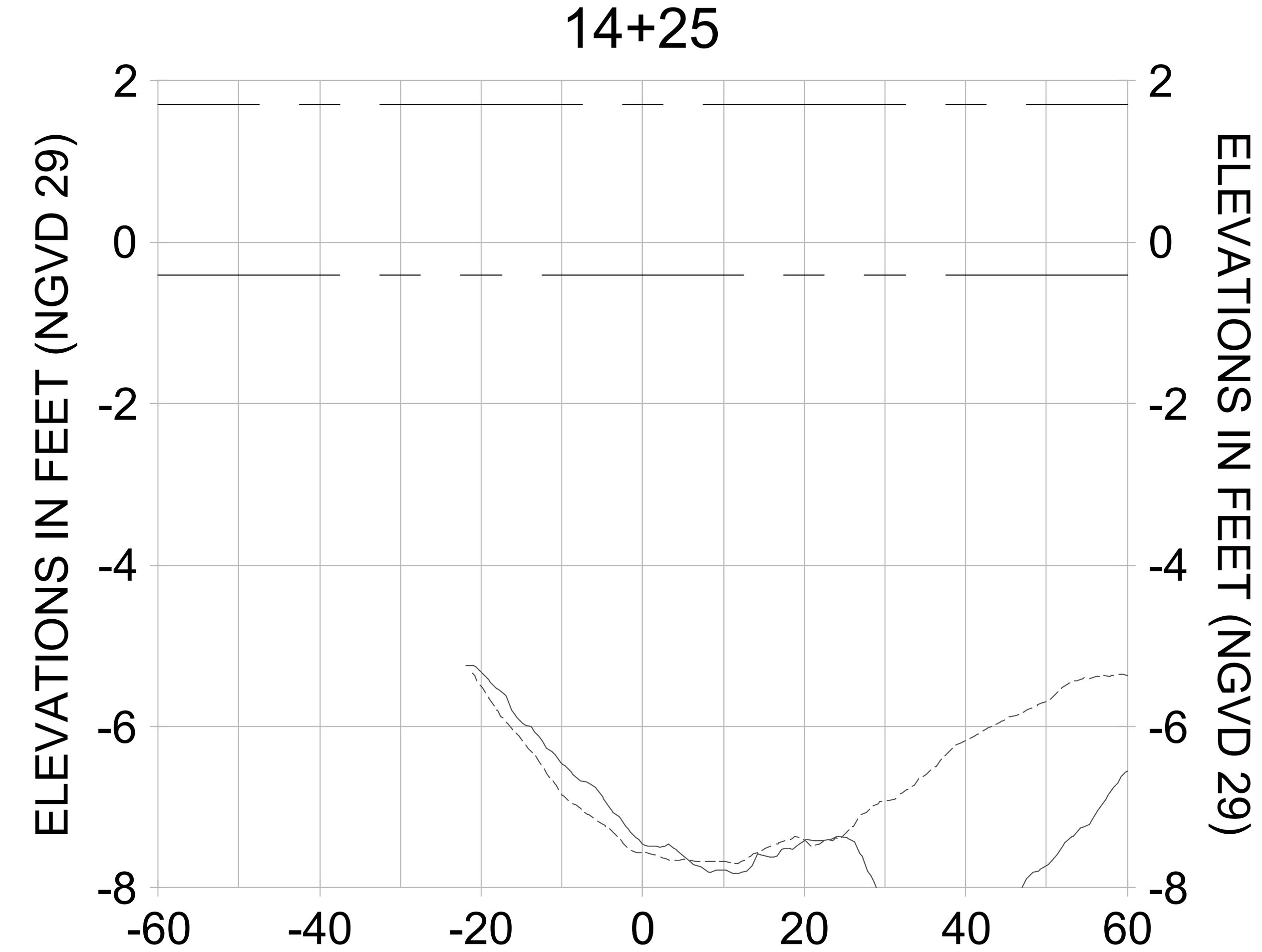


15+00

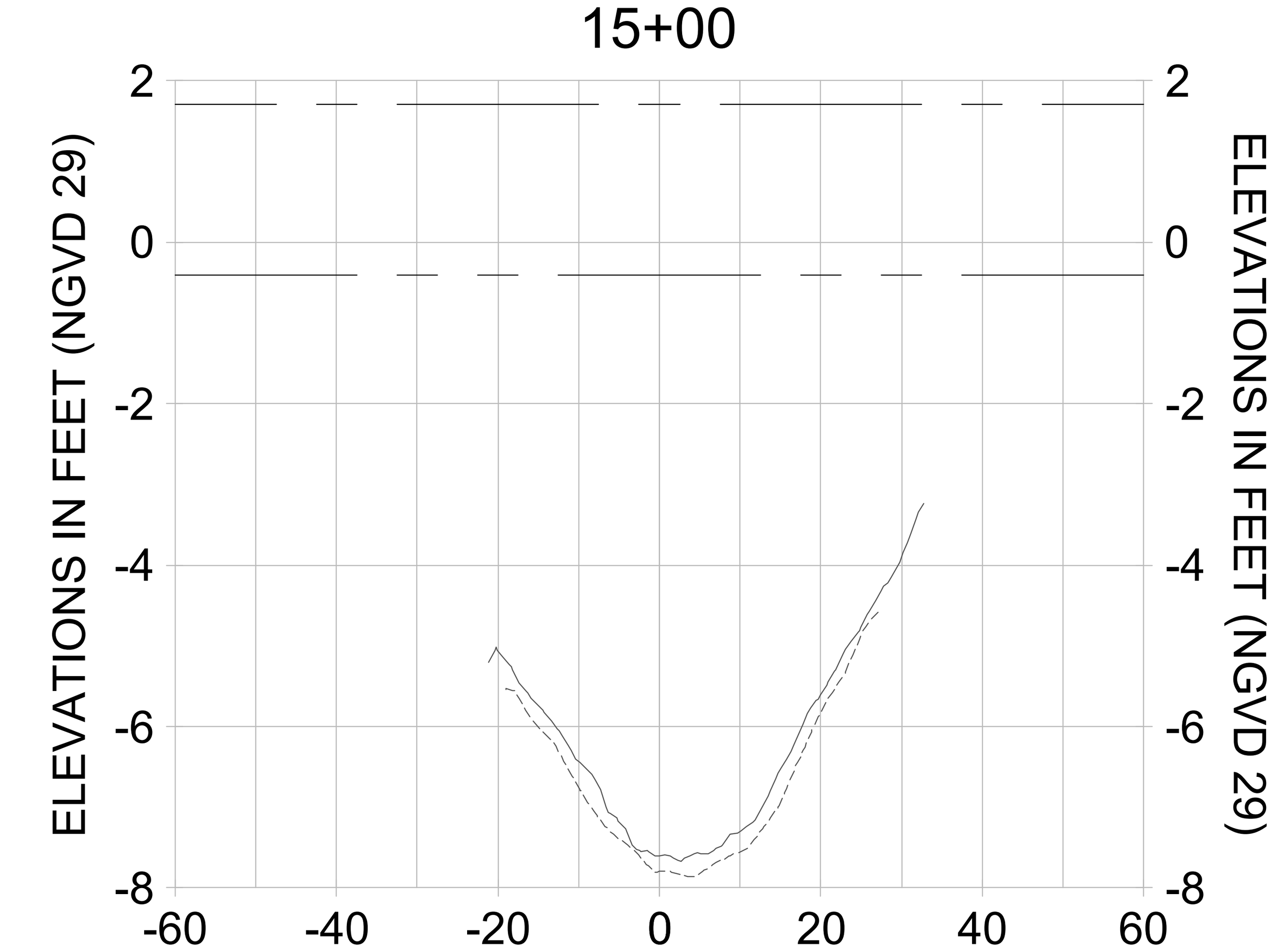


HORIZONTAL SCALE: 1" = 20'
VERTICAL SCALE: 1" = 2'

LEGEND:
- AS-BUILT SURVEY (AUGUST 2012)
- MULTI-BEAM SURVEY (AUGUST 2019)
- DREDGE TEMPLATE (-5.4' NGVD 29)
- DREDGE REMOVAL (TO -5.4' NGVD 29)
- MEAN HIGH WATER (1.71' NGVD 29)
- MEAN LOW WATER (-0.40' NGVD 29)

CITY OF NAPLES ON THE GULF FLORIDA

| REV. | BY | DATE | DESCRIPTION |
|---|---|---|---|
| 1 | | | |
| 2 | | | |
| 3 | | | |
| 4 | | | |
| 5 | | | |
| 6 | | | |
| 7 | | | |
| 8 | | | |

**ORIGINAL ISSUED DATE :**

ENGINEER OF RECORD:
JEFFREY R. TABAR - FL P.E. #54094

DATE:

NOTICE:
THE INFORMATION IN THIS DOCUMENT WAS PREPARED BY STANTEC. WHILE STANTEC HAS TAKEN ALL REASONABLE STEPS TO ASSURE THE ACCURACY OF THE INFORMATION CONTAINED IN THIS DOCUMENT, IT CANNOT GUARANTEE THAT CHANGES OR ALTERATIONS TO THIS DOCUMENT WILL NOT BE MADE BY PERSONS OTHER THAN STANTEC PERSONNEL AFTER THE DOCUMENT LEAVES THE POSSESSION OF STANTEC. CHANGES OR ALTERATIONS MAY BE SAFETY RELATED AND RESULT IN DAMAGE TO PROPERTY, PERSONAL INJURY OR DEATH. IF VERIFICATION OF THE INFORMATION CONTAINED IN THIS DOCUMENT IS NEEDED, CONTACT SHOULD BE MADE DIRECTLY WITH STANTEC.
THIS DOCUMENT MUST BE COMPARED TO THE ORIGINAL HARD COPY, WITH CERTIFIED RAISED SEAL, IF APPLICABLE, IN ORDER TO INSURE THE ACCURACY OF THE INFORMATION CONTAINED THEREIN AND TO FURTHER INSURE THAT NO CHANGES, ALTERATIONS OR MODIFICATIONS HAVE BEEN MADE TO THE DOCUMENT. NO RELIANCE SHOULD EVER BE MADE ON A DOCUMENTATION TRANSMITTED OR REVIEWED BY COMPUTER OR OTHER ELECTRONIC MEANS UNLESS IT IS FIRST COMPARED TO THE ORIGINAL. STANTEC MAKES NO WARRANTIES, EXPRESS OR IMPLIED, CONCERNING THE ACCURACY OF THE INFORMATION CONTAINED IN ANY DOCUMENT TRANSMITTED OR REVIEWED BY COMPUTER OR OTHER ELECTRONIC MEANS.

CLIENT
**CITY OF NAPLES**
735 8TH STREET SOUTH
NAPLES, FL 34102

PROJECT
**EAST NAPLES BAY DREDGING**

TITLE
**CROSS SECTIONS - CANAL D-D**

Stantec
WWW.STANTEC.COM
5801 PELICAN BAY BLVD
SUITE 300
NAPLES, FL 34108
TEL. (239) 649-4040

| | |
|---|---|
| JOB NO.: | 2028113191 |
| DRAWN: | KHN |
| DESIGN: | MSS |
| CHECKED: | JRT |
| APPROVED: | MSS |
| SHEET NO. | **C-316** |

**100% CONSTRUCTION PLANS**

User Name: rchambers
Drawing Name: \\Us0525-ppfss01\workgroup\2028\active\177311281\Stantec\East Naples Bay - 2019\DWG\Construction Drawings 22x34\C-204.dwg Oct 15, 2020 - 4:41pm

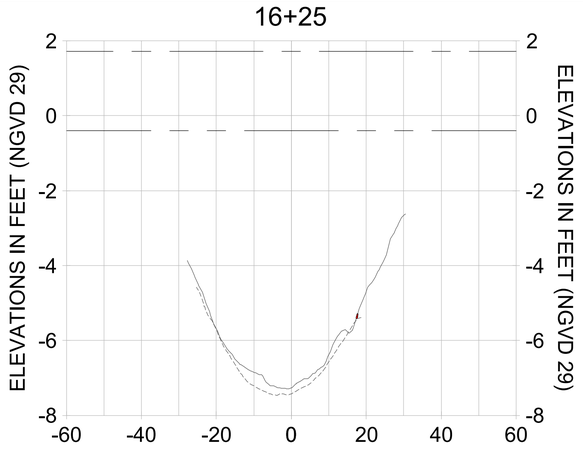


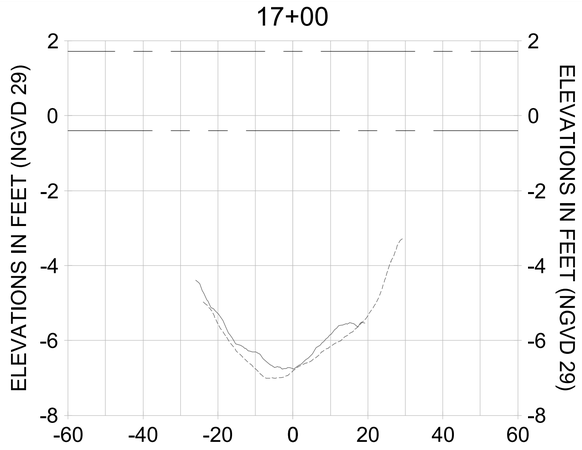


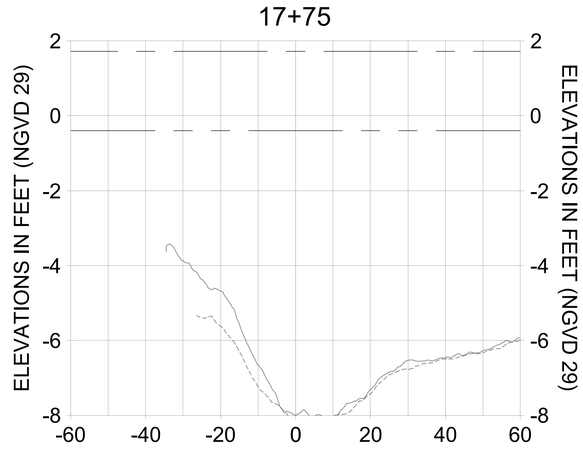


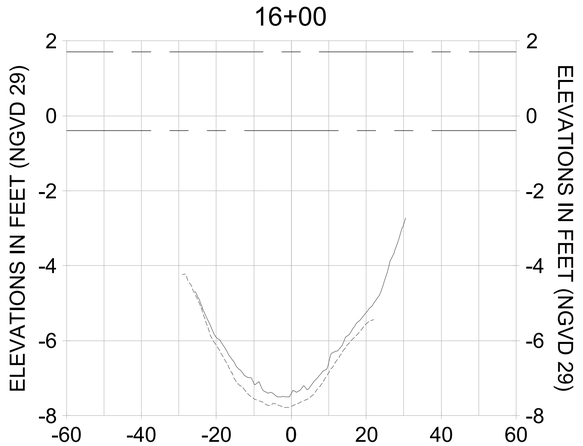


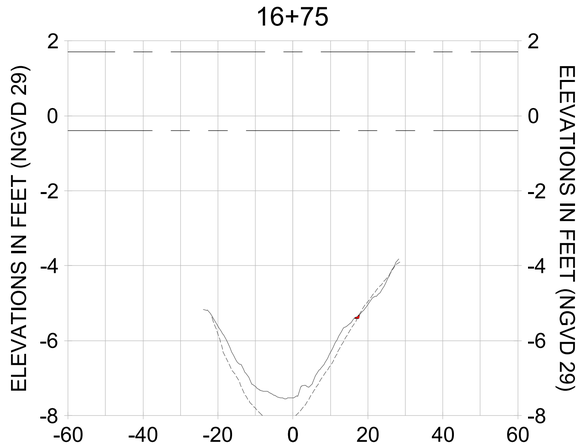


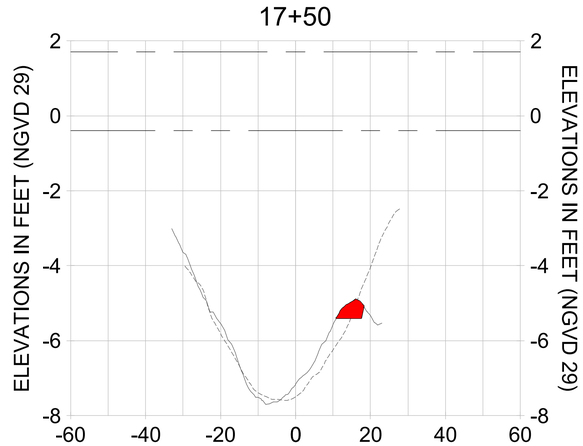


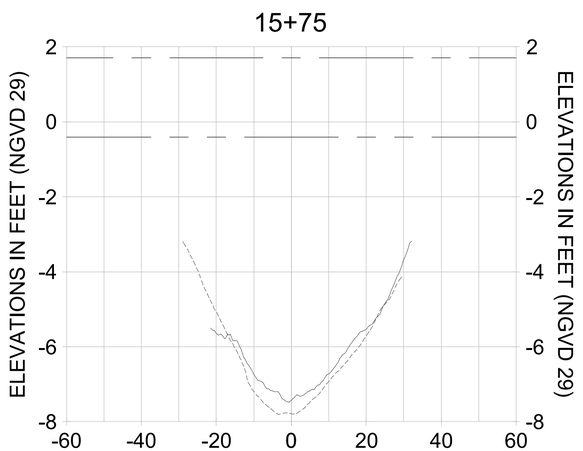


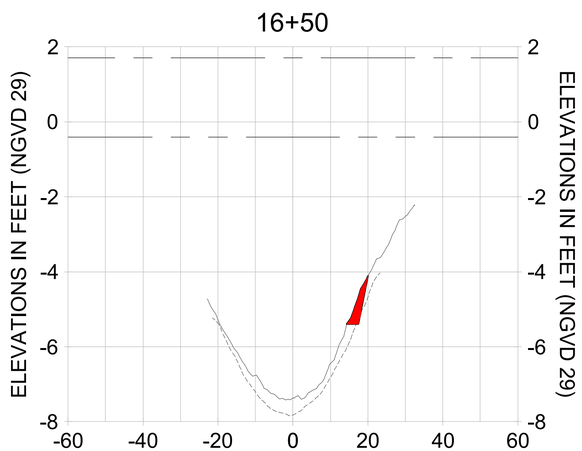


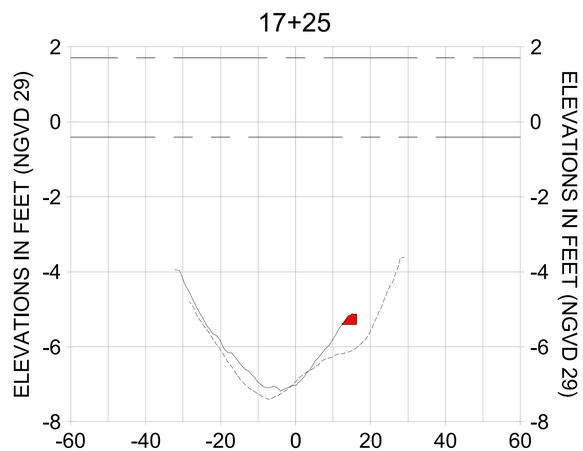


HORIZONTAL SCALE: 1" = 20'
VERTICAL SCALE: 1" = 2'

LEGEND:
- AS-BUILT SURVEY (AUGUST 2012)
- MULTI-BEAM SURVEY (AUGUST 2019)
- DREDGE TEMPLATE (-5.4' NGVD 29)
- DREDGE REMOVAL (TO -5.4' NGVD 29)
- MEAN HIGH WATER (1.71' NGVD 29)
- MEAN LOW WATER (-0.40' NGVD 29)

CITY OF NAPLES, FLORIDA — ON THE GULF

| REV | DATE | DESCRIPTION |
|---|---|---|
| 1 | | |
| 2 | | |
| 3 | | |
| 4 | | |
| 5 | | |
| 6 | | |
| 7 | | |

ORIGINAL ISSUED DATE :

ENGINEER OF RECORD:
JEFFREY R. TABAR - FL P.E. #54094

NOTICE:
THIS DOCUMENT WAS PREPARED BY STANTEC CONSULTING SERVICES INC. AND THE INFORMATION CONTAINED IN THIS DOCUMENT IS INTENDED TO BE USED AS A WHOLE. ALTERATIONS TO THIS DOCUMENT WILL NOT BE MADE BY STANTEC. CHANGES MADE TO THIS DOCUMENT WITHOUT THE PERMISSION OF STANTEC, OR FOR ANY USE OTHER THAN THE PURPOSE FOR WHICH IT WAS PREPARED, OR ANY RELIANCE ON THIS DOCUMENT BY ANY THIRD PARTY IS AT THE SOLE RISK OF THE USER. STANTEC ACCEPTS NO RESPONSIBILITY FOR DAMAGES, IF ANY, SUFFERED BY ANY THIRD PARTY AS A RESULT OF DECISIONS MADE OR ACTIONS TAKEN BASED ON THIS DOCUMENT OR ANY INFORMATION INCLUDED IN IT. THIS DOCUMENT MUST BE COMPARED TO THE ORIGINAL HARD COPY STAMPED AND SIGNED BY THE ENGINEER OF RECORD PRIOR TO USE. IN THE EVENT OF ANY DISCREPANCY BETWEEN THE ELECTRONIC AND HARD COPY VERSIONS OF THIS DOCUMENT, THE HARD COPY SHALL GOVERN. STANTEC ACCEPTS NO RESPONSIBILITY FOR ANY ALTERATIONS OR MODIFICATIONS TO THE ELECTRONIC COPY OF THIS DOCUMENT AND ANY SUCH ALTERATIONS OR MODIFICATIONS SHALL BE AT THE SOLE RISK OF THE USER. IN ADDITION, THE USER AGREES TO INDEMNIFY AND HOLD HARMLESS STANTEC FROM AND AGAINST ANY AND ALL CLAIMS, LIABILITIES, COSTS, DAMAGES AND EXPENSES ARISING FROM OR IN CONNECTION WITH ALTERATIONS OR MODIFICATIONS MADE BY THE USER OR ANY THIRD PARTY. THE USER ACKNOWLEDGES THAT IT IS THE USER'S RESPONSIBILITY TO ENSURE THAT THE INFORMATION CONTAINED IN THIS DOCUMENT IS CURRENT AND SUITABLE FOR USE BY THE USER. STANTEC MAKES NO REPRESENTATIONS OR WARRANTIES REGARDING THE ACCURACY OF THE INFORMATION CONTAINED IN THIS DOCUMENT OR ITS SUITABILITY FOR USE BY ANY PERSON OTHER THAN STANTEC. THE USER AGREES THAT ANY USE OF OR RELIANCE ON THIS DOCUMENT BY THE USER OR ANY THIRD PARTY IS AT THE SOLE RISK OF THE USER OR THIRD PARTY. THE USER ACKNOWLEDGES THAT THIS DOCUMENT IS PROVIDED BY STANTEC ON AN "AS IS" BASIS AND THAT ALL IMPLIED CONDITIONS, WARRANTIES, REPRESENTATIONS AND GUARANTEES OF ANY KIND OR NATURE, WHETHER EXPRESS OR IMPLIED, CONCERNING THE ACCURACY OF THE INFORMATION CONTAINED IN THIS DOCUMENT OR ITS SUITABILITY FOR USE BY THE USER OR ANY THIRD PARTY ARE HEREBY DISCLAIMED BY STANTEC. THIS DOCUMENT IS NOT TO BE CHANGED OR COPIED IN ANY FORM OR BY ANY MEANS WHATSOEVER, NOR ARE ITS CONTENTS TO BE DISCLOSED, WITHOUT THE EXPRESS WRITTEN CONSENT OF STANTEC. ALL RIGHTS RESERVED. THIS NOTICE IS TO BE INCLUDED IN ANY COPY MADE OF THE WHOLE OR ANY PART OF THIS DOCUMENT. THIS DOCUMENT IS PROTECTED BY COPYRIGHT AND TRADEMARK LAWS AND UNDER SECTION 52 OF THE INDUSTRIAL DESIGN ACT. USE OF THE COPYRIGHT NOTICE DOES NOT IMPLY TO THE PUBLIC THAT PUBLICATION HAS OCCURRED. FOR OTHER ELECTRONIC MEDIA UNLESS IT IS FIRST CONFIRMED WITH STANTEC THAT THE DOCUMENT IS THE LATEST ISSUED FOR CONSTRUCTION DOCUMENT. REUSE OF THE DOCUMENTS FOR ANY OTHER PURPOSE WITHOUT THE PRIOR WRITTEN CONSENT OF STANTEC SHALL BE AT THE USER'S SOLE RISK AND WITHOUT LIABILITY OR LEGAL EXPOSURE TO STANTEC. THE USER SHALL INDEMNIFY AND HOLD HARMLESS STANTEC FROM ALL CLAIMS, LOSSES, DAMAGES, LIABILITIES AND EXPENSES ARISING OUT OF SUCH REUSE. IN ADDITION, THE USER ACCEPTS THE RISK OF USING THE DATA CONTAINED IN THE ELECTRONIC FILES AND AGREES TO WAIVE ANY CLAIM AGAINST STANTEC AND TO INDEMNIFY AND HOLD HARMLESS STANTEC FROM ANY AND ALL CLAIMS, LIABILITIES, COSTS, DAMAGES AND EXPENSES ARISING FROM THE USER'S USE OF THE DATA CONTAINED IN THE ELECTRONIC FILES, INCLUDING ANY CLAIMS ARISING FROM ANY ERRORS OR OMISSIONS IN THE DATA CONTAINED IN THE ELECTRONIC FILES CAUSED BY THE NEGLIGENCE OR OTHER FAULT OF STANTEC. THE ELECTRONIC FILES ARE PROVIDED BY STANTEC AND RECEIVED BY THE USER AS IS AND WITH ALL FAULTS. STANTEC DOES NOT WARRANT THE PROPER FUNCTION OR OPERATION OF ANY HARDWARE, SOFTWARE OR OTHER DIGITAL ENVIRONMENT OVER WHICH THE ELECTRONIC FILES MAY BE USED, ACCESSED OR PRINTED. STANTEC DOES NOT WARRANT THAT THE ELECTRONIC FILES ARE FREE FROM ANY COMPUTER VIRUSES OR OTHER HARMFUL PROGRAMS.

CLIENT: CITY OF NAPLES
735 8TH STREET SOUTH
NAPLES, FL 34102

PROJECT: EAST NAPLES BAY DREDGING

TITLE: CROSS SECTIONS - CANAL D-D

Stantec
5801 PELICAN BAY BLVD
SUITE 300
NAPLES, FL 34108
TEL: (239) 948-4040
WWW.STANTEC.COM

| | |
|---|---|
| JOB NO.: | 2028113191 |
| DRAWN: | KHN |
| DESIGN: | MSS |
| CHECKED: | JRT |
| APPROVED: | MSS |
| SHEET NO. | C-317 |

100% CONSTRUCTION PLANS

User Name: rchambers
Drawing Name: \\Us0525-pyfss01\workgroup2\2028\active\177311281\Stantec\East Naples Bay - 2019\DWG\Construction Drawings 22x34\C-204.dwg Oct 15, 2020 - 4:43pm

18+50

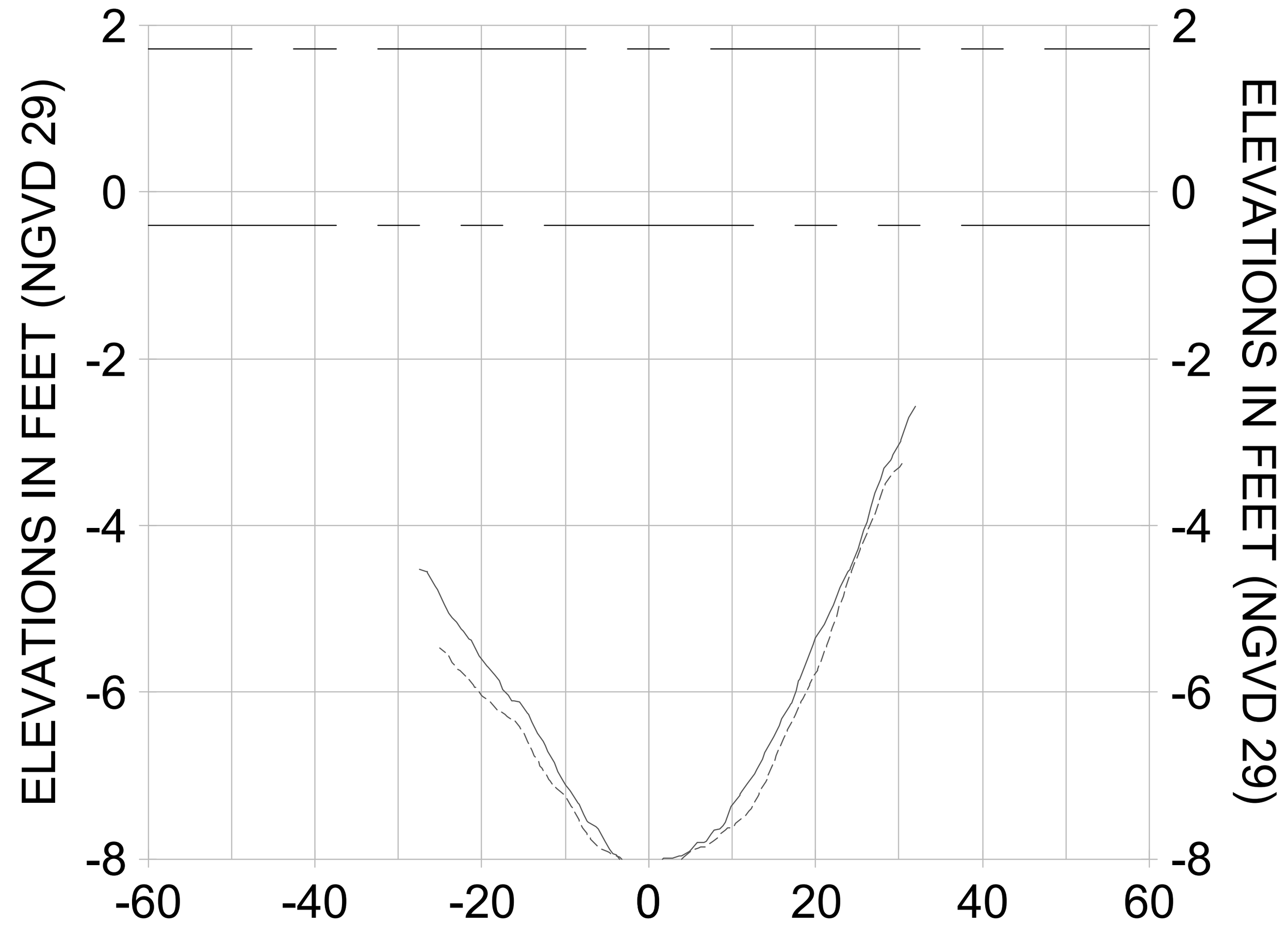


19+25

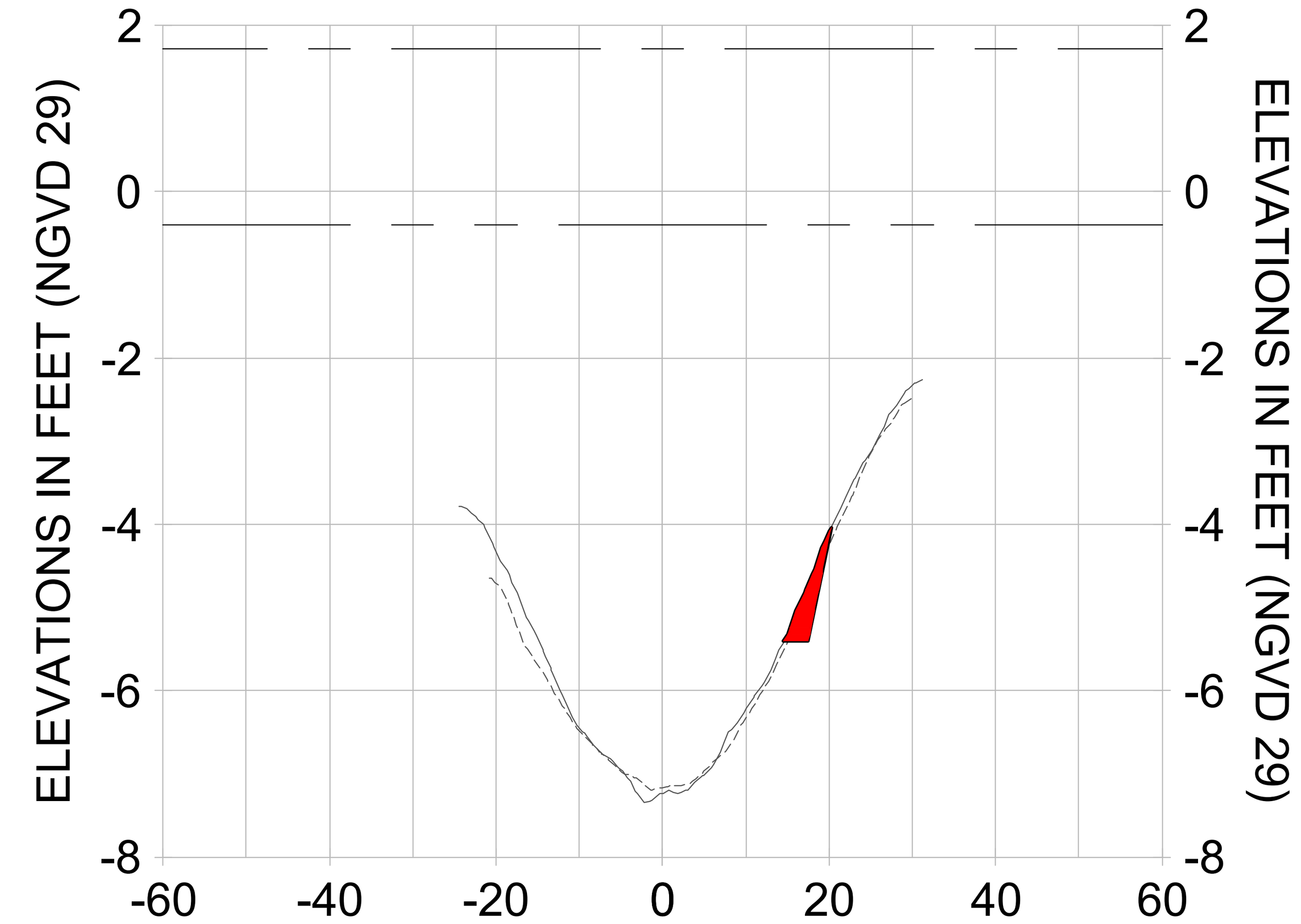


20+00

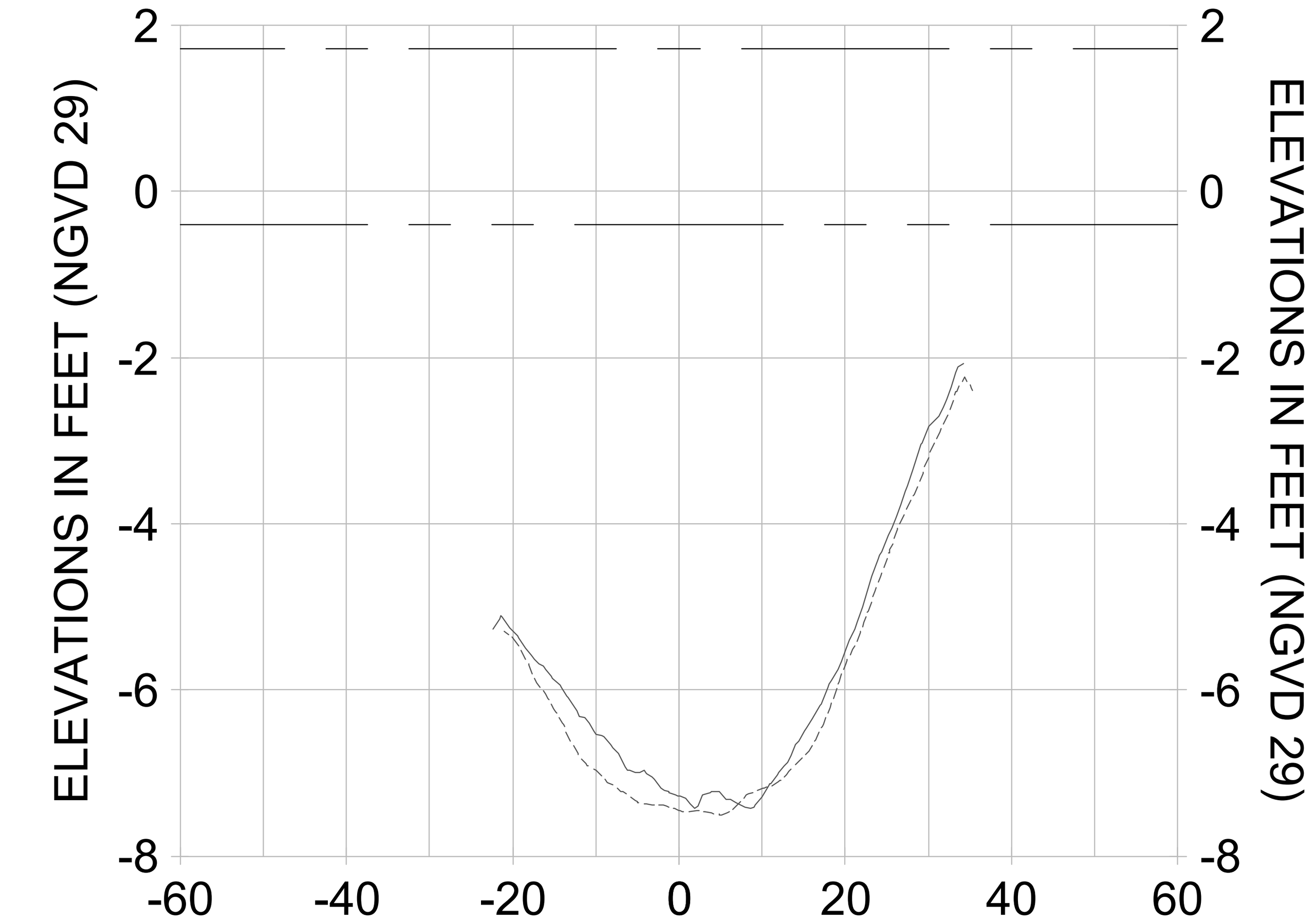


18+25

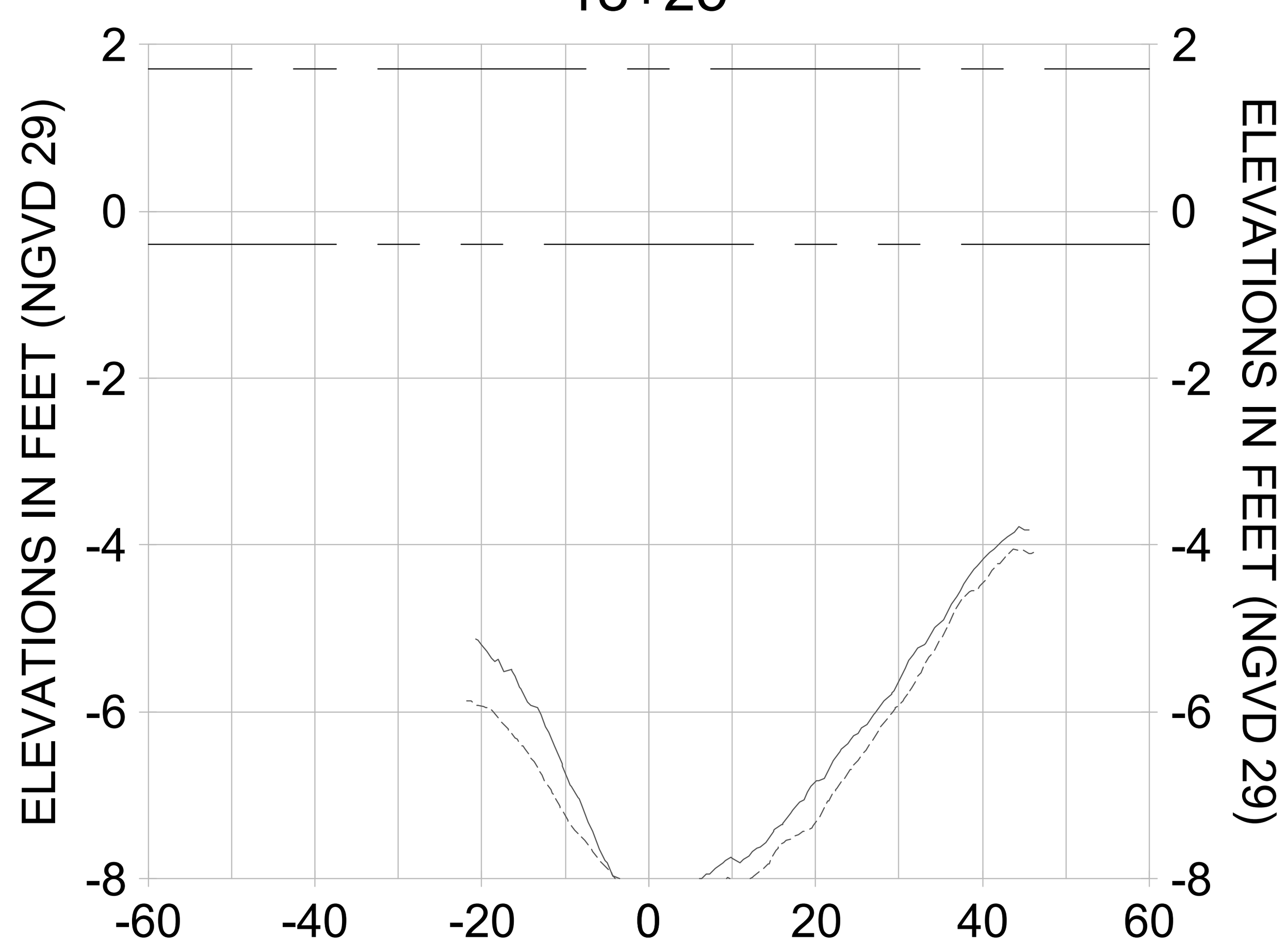


19+00

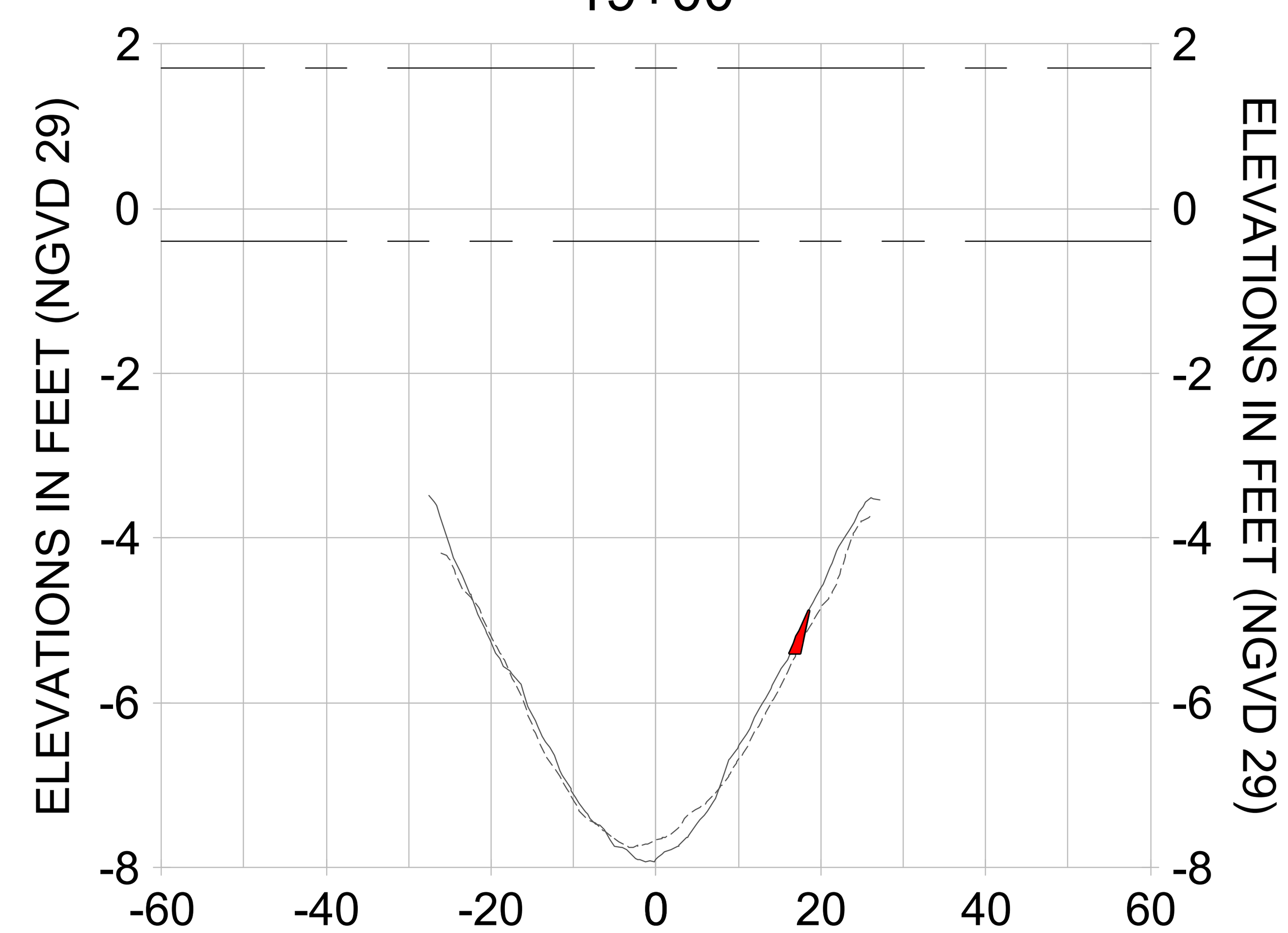


19+75

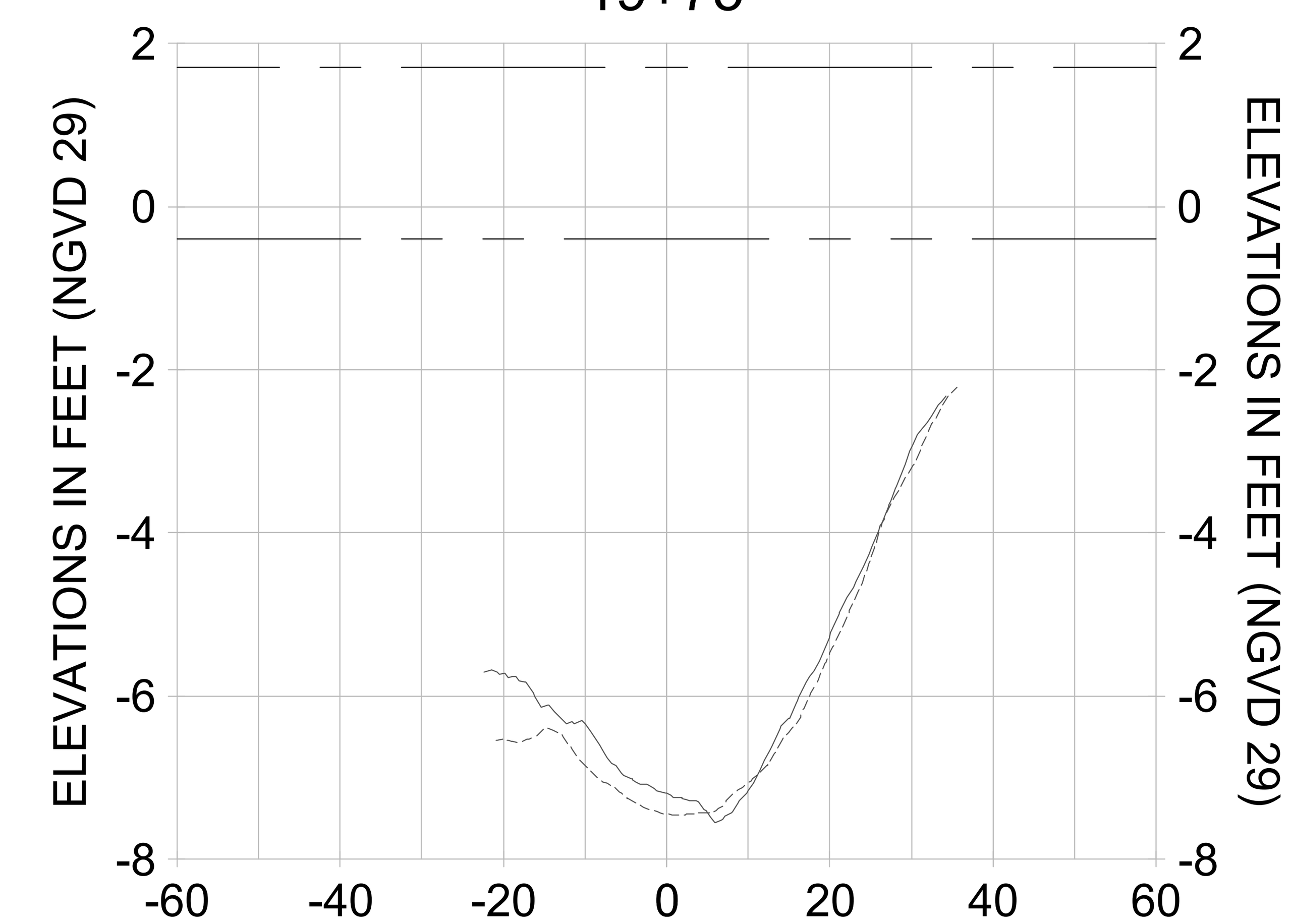


18+00

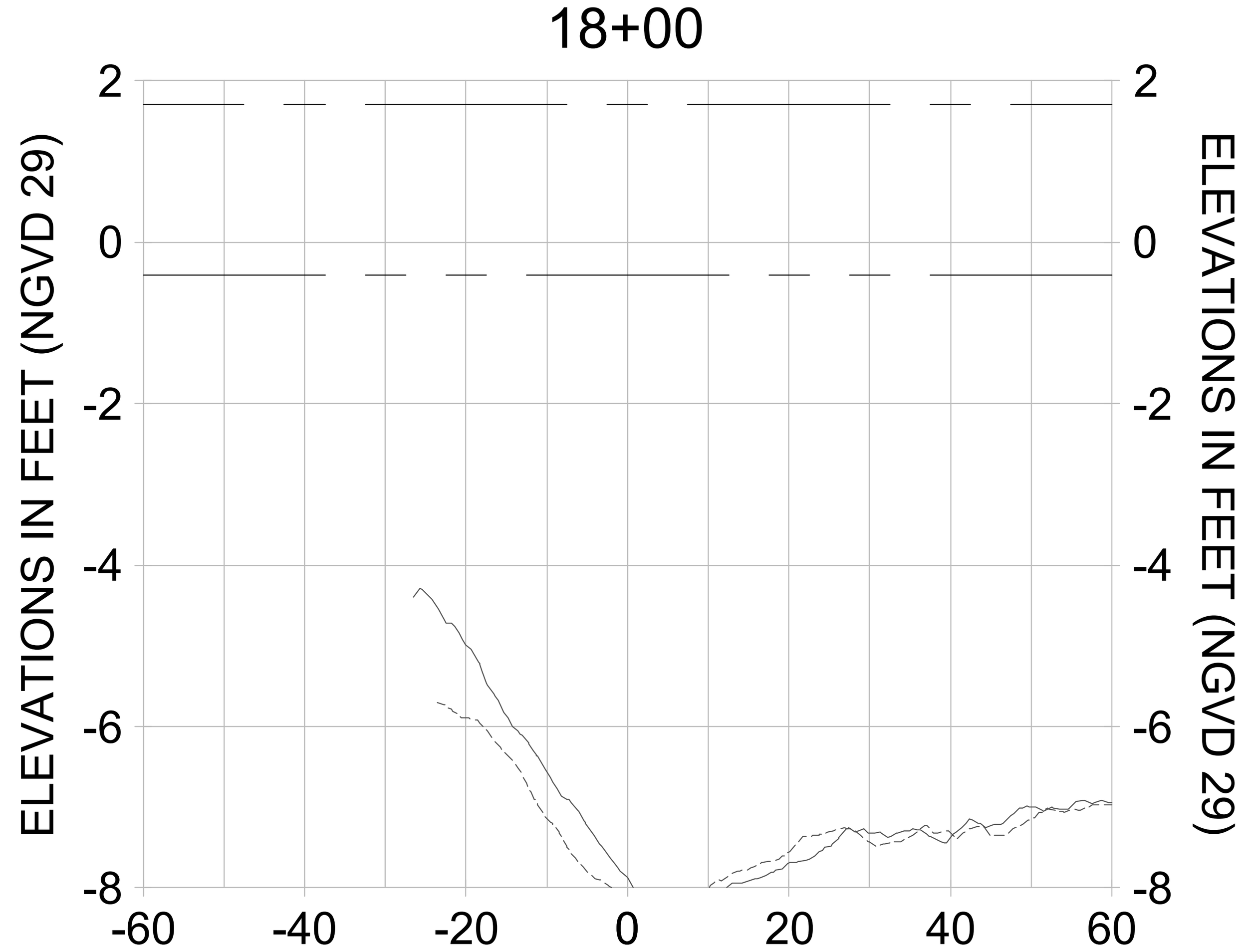


18+75

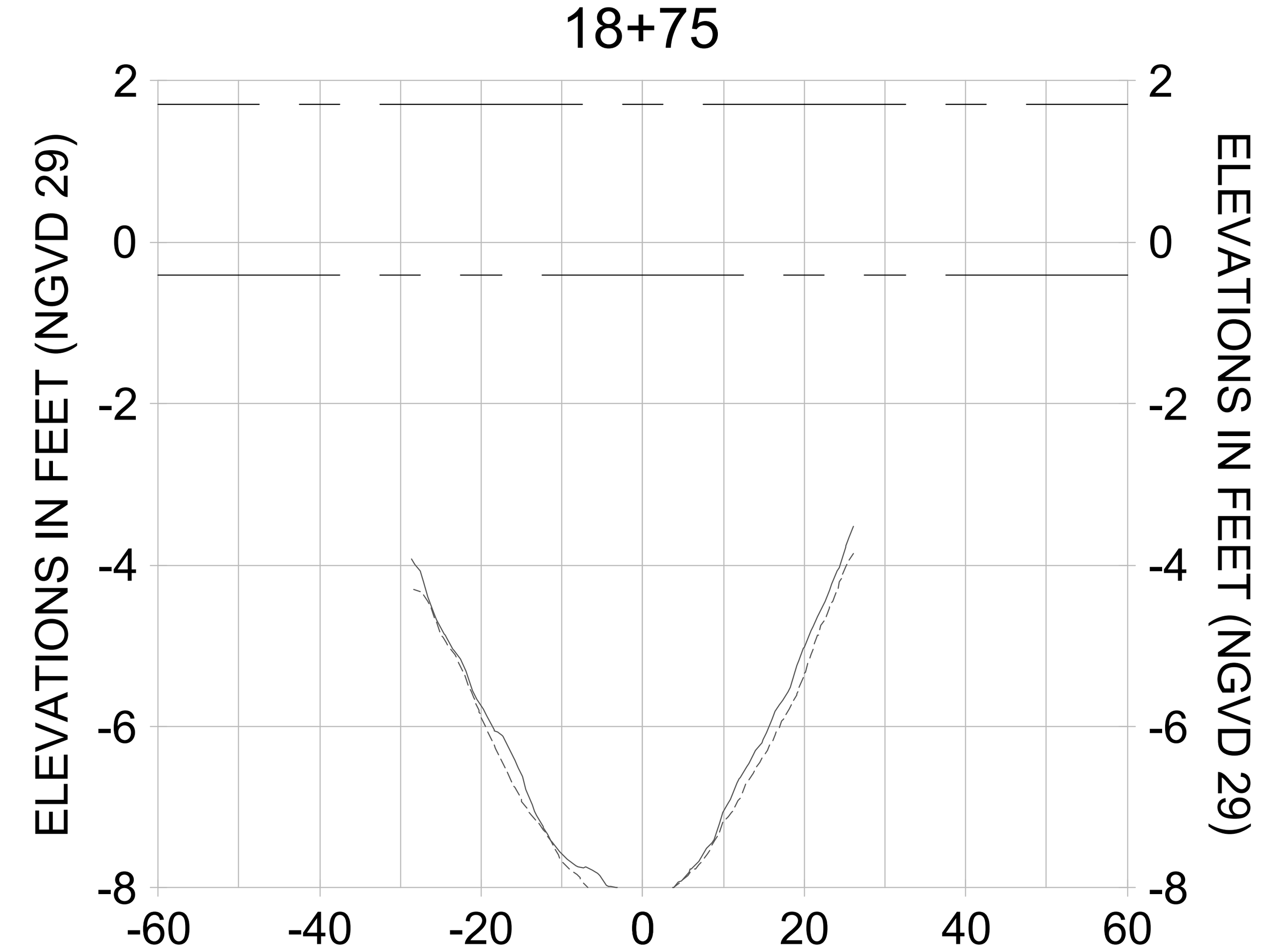


19+50

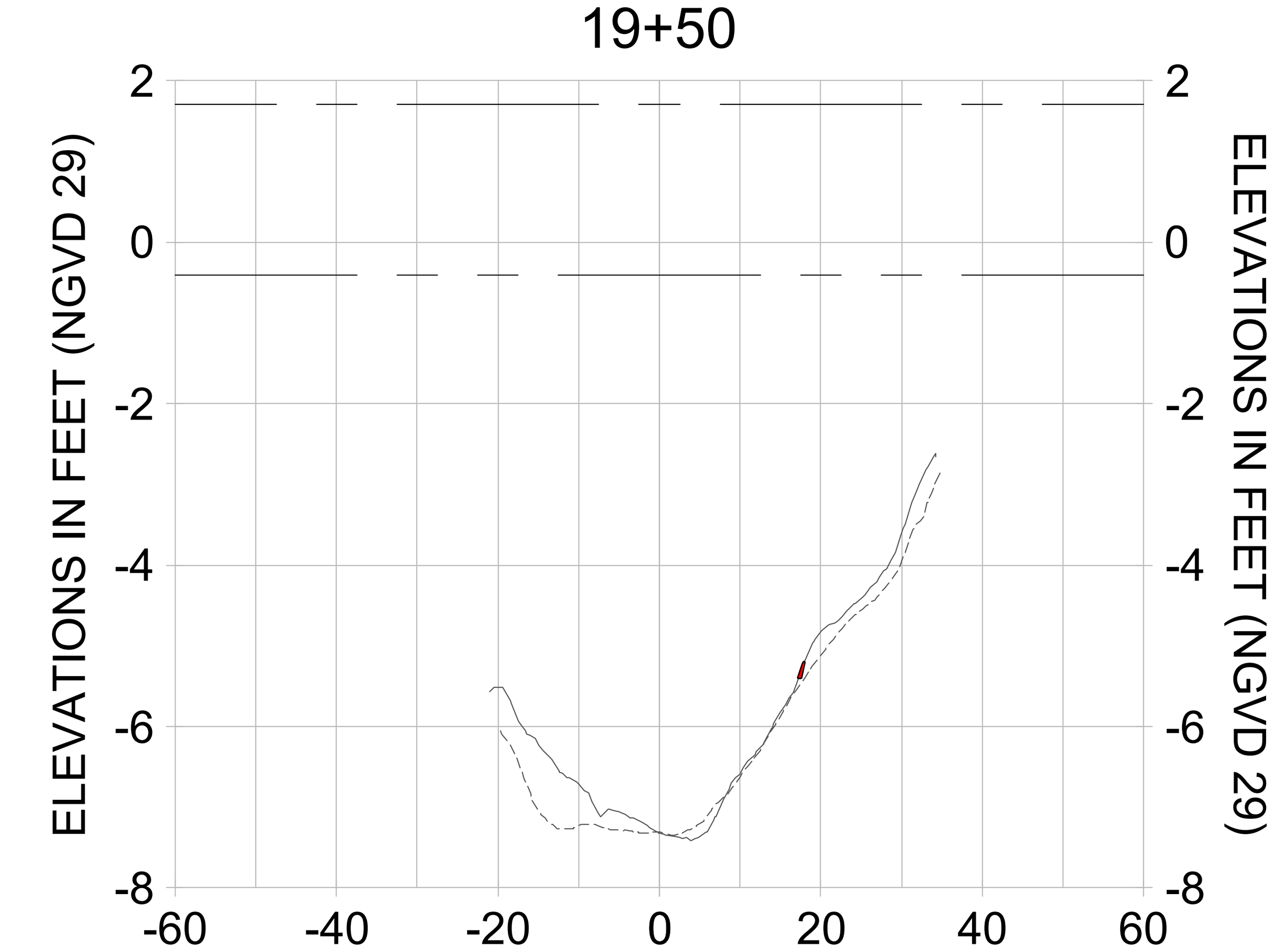


HORIZONTAL SCALE: 1" = 20'
VERTICAL SCALE: 1" = 2'

LEGEND:
- AS-BUILT SURVEY (AUGUST 2012)
- MULTI-BEAM SURVEY (AUGUST 2019)
- DREDGE TEMPLATE (-5.4' NGVD 29)
- DREDGE REMOVAL (TO -5.4' NGVD 29)
- MEAN HIGH WATER (1.71' NGVD 29)
- MEAN LOW WATER (-0.40' NGVD 29)

CITY OF NAPLES ON THE GULF

| REV. BY | DATE | DESCRIPTION |
|---|---|---|
| 1 | | |
| 2 | | |
| 3 | | |
| 4 | | |
| 5 | | |
| 6 | | |
| 7 | | |
| 8 | | |

ORIGINAL ISSUED DATE :

ENGINEER OF RECORD:
JEFFREY R. TABAR - FL P.E. #54094

DATE:

NOTICE:
THE INFORMATION IN THIS DOCUMENT WAS PREPARED BY STANTEC. WHILE STANTEC HAS TAKEN ALL REASONABLE STEPS TO ASSURE THE ACCURACY OF THE INFORMATION CONTAINED IN THIS DOCUMENT, IT CANNOT GUARANTEE THAT CHANGES OR ALTERATIONS TO THIS DOCUMENT WILL NOT BE MADE BY PERSONS OTHER THAN STANTEC PERSONNEL AFTER THE DOCUMENT LEAVES THE POSSESSION OF STANTEC. CHANGES OR ALTERATIONS MAY BE SAFETY RELATED AND RESULT IN DAMAGE TO PROPERTY, PERSONAL INJURY OR DEATH. IF VERIFICATION OF THE INFORMATION CONTAINED IN THIS DOCUMENT IS NEEDED, CONTACT SHOULD BE MADE DIRECTLY WITH STANTEC.
THIS DOCUMENT MUST BE COMPARED TO THE ORIGINAL HARD COPY, WITH CERTIFIED RAISED SEAL, IF APPLICABLE, IN ORDER TO INSURE THE ACCURACY OF THE INFORMATION CONTAINED THEREIN AND TO FURTHER INSURE THAT NO CHANGES, ALTERATIONS OR MODIFICATIONS HAVE BEEN MADE TO THE DOCUMENT. NO RELIANCE SHOULD EVER BE MADE ON A DOCUMENTATION TRANSMITTED OR REVIEWED BY COMPUTER OR OTHER ELECTRONIC MEANS UNLESS IT IS FIRST COMPARED TO THE ORIGINAL. STANTEC MAKES NO WARRANTIES, EXPRESS OR IMPLIED, CONCERNING THE ACCURACY OF THE INFORMATION CONTAINED IN ANY DOCUMENT TRANSMITTED OR REVIEWED BY COMPUTER OR OTHER ELECTRONIC MEANS.

CLIENT
**CITY OF NAPLES**
735 8TH STREET SOUTH
NAPLES, FL 34102

PROJECT
**EAST NAPLES BAY DREDGING**

TITLE
**CROSS SECTIONS - CANAL D-D**

Stantec
WWW.STANTEC.COM
5801 PELICAN BAY BLVD
SUITE 300
NAPLES, FL 34108
TEL. (239) 649-4040

| | |
|---|---|
| JOB NO.: | 2028113191 |
| DRAWN: | KHN |
| DESIGN: | MSS |
| CHECKED: | JRT |
| APPROVED: | MSS |
| SHEET NO. | **C-318** |

**100% CONSTRUCTION PLANS**

User Name: rchambers
Drawing Name: \\Us0525-ppfss01\workgroup\2028\active\177311281\Stantec\East Naples Bay - 2019\DWG\Construction Drawings 22x34\C-204.dwg Oct 15, 2020 - 4:42pm

20+75

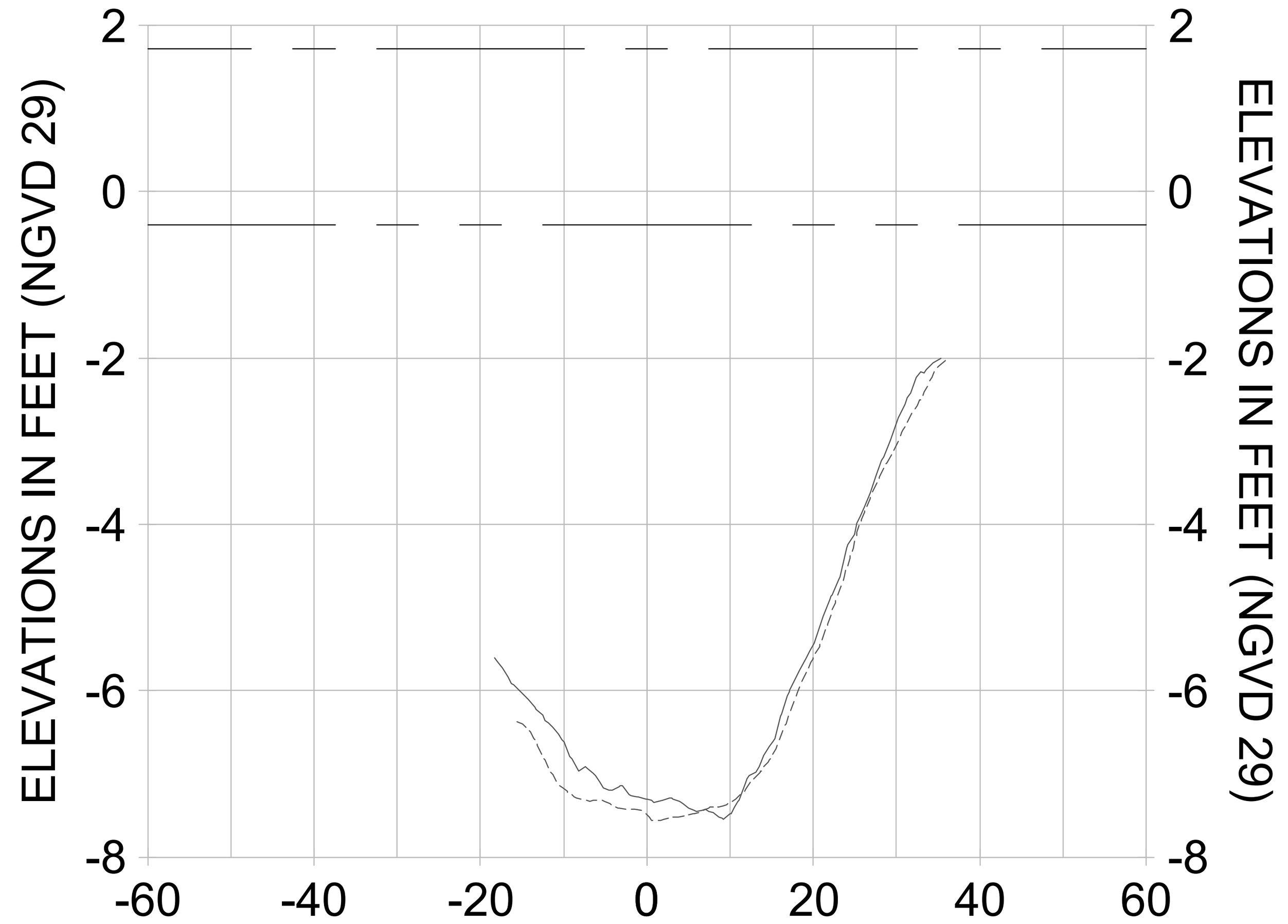


21+50

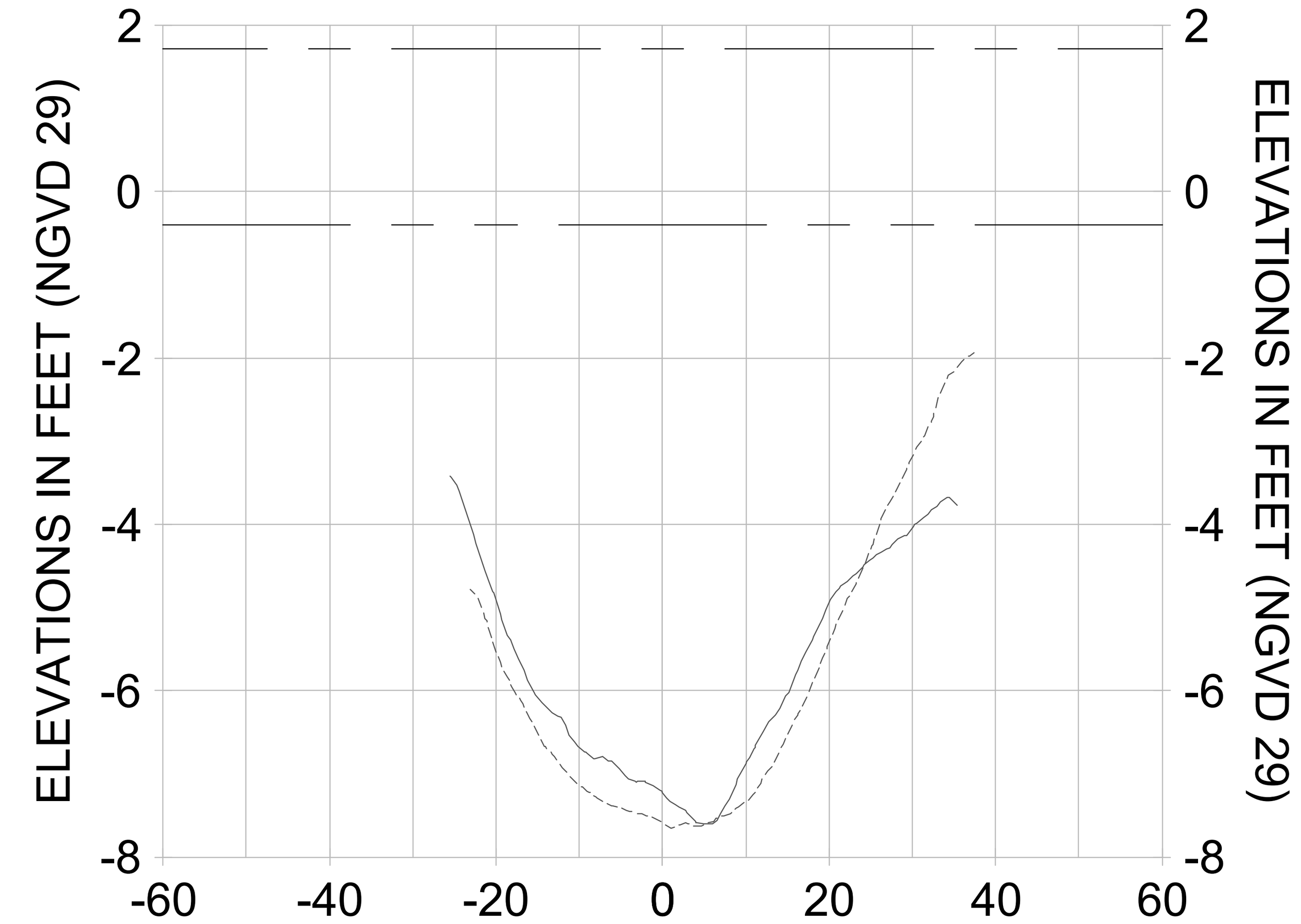


22+25

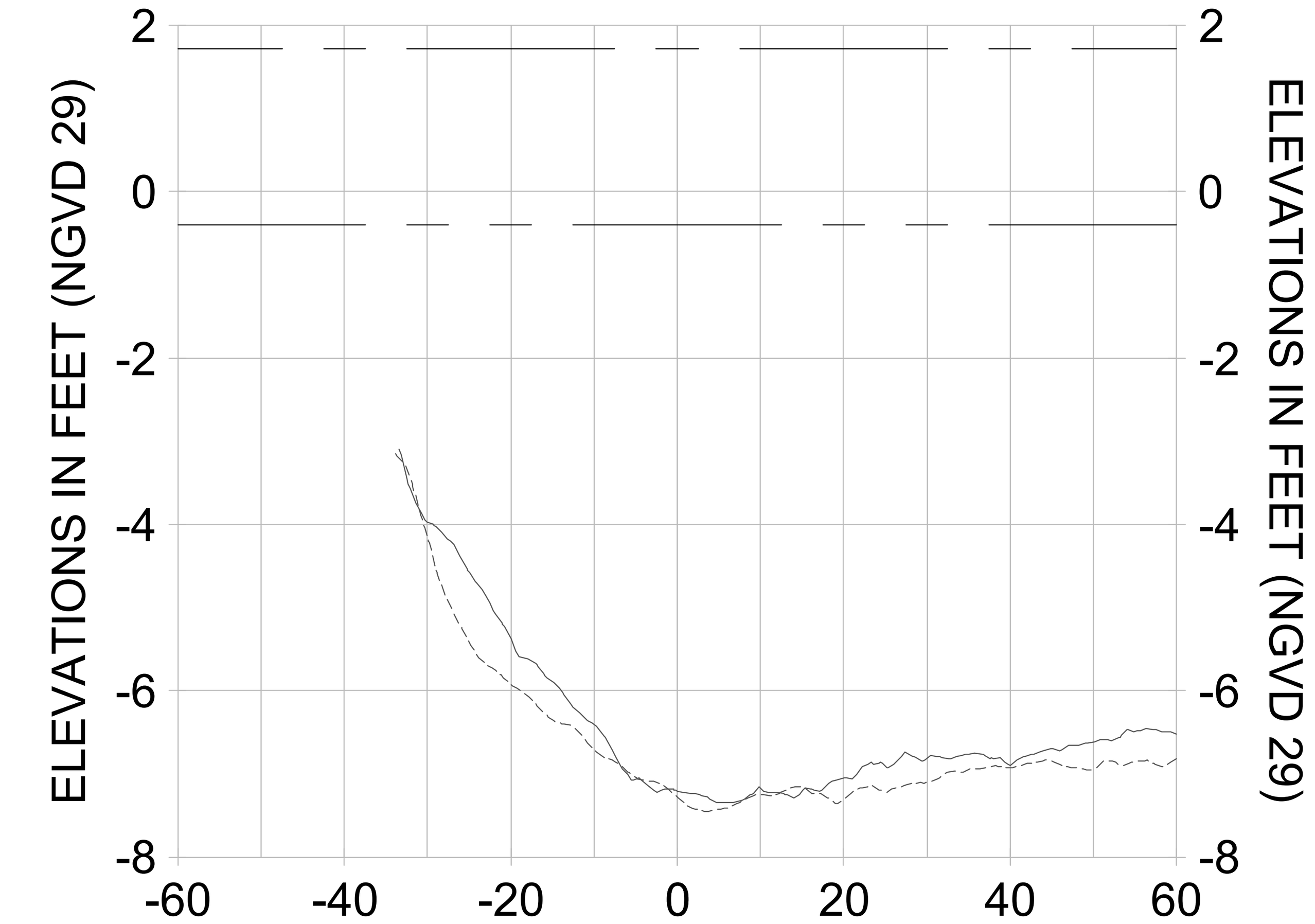


20+50

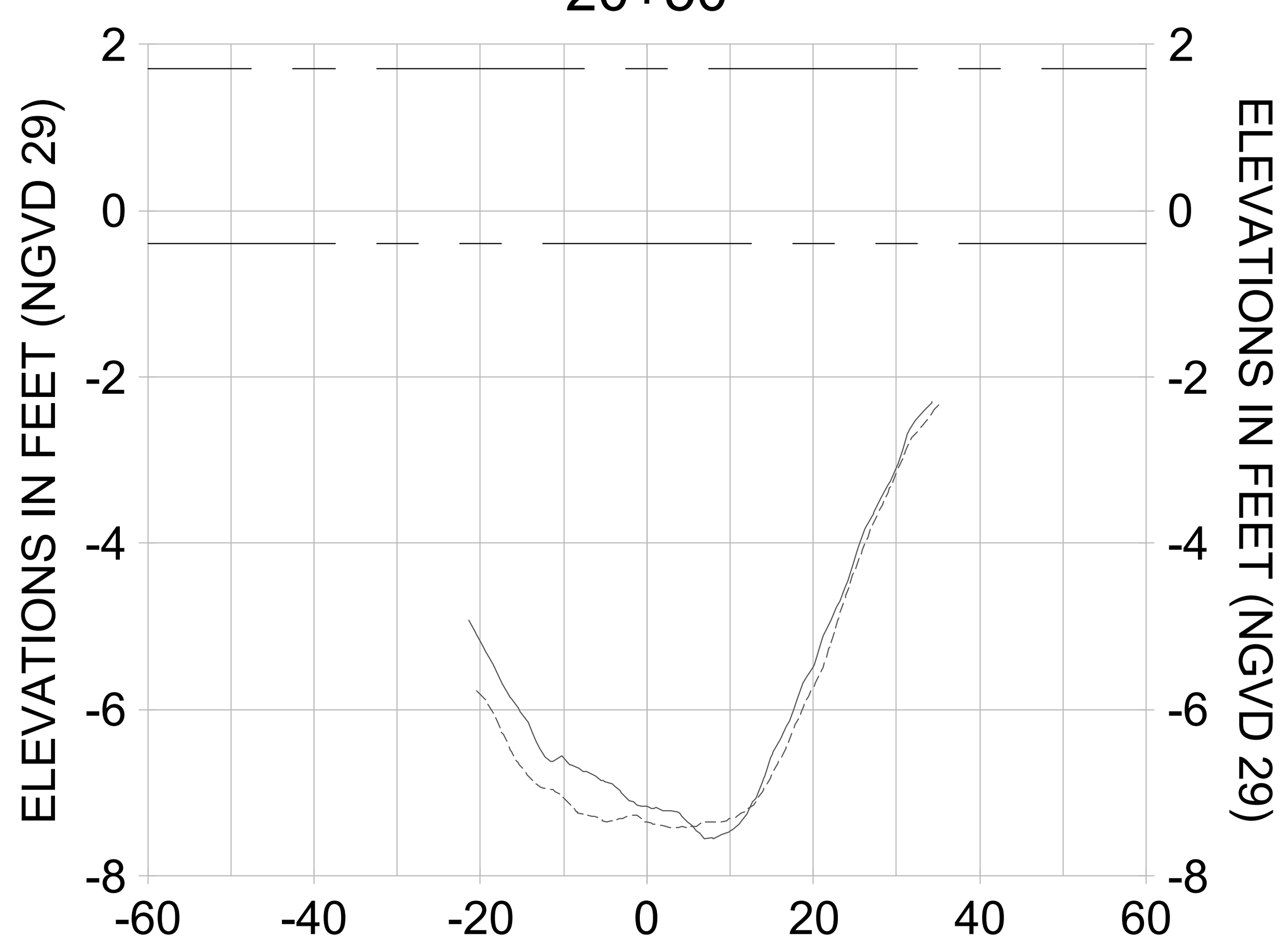


21+25

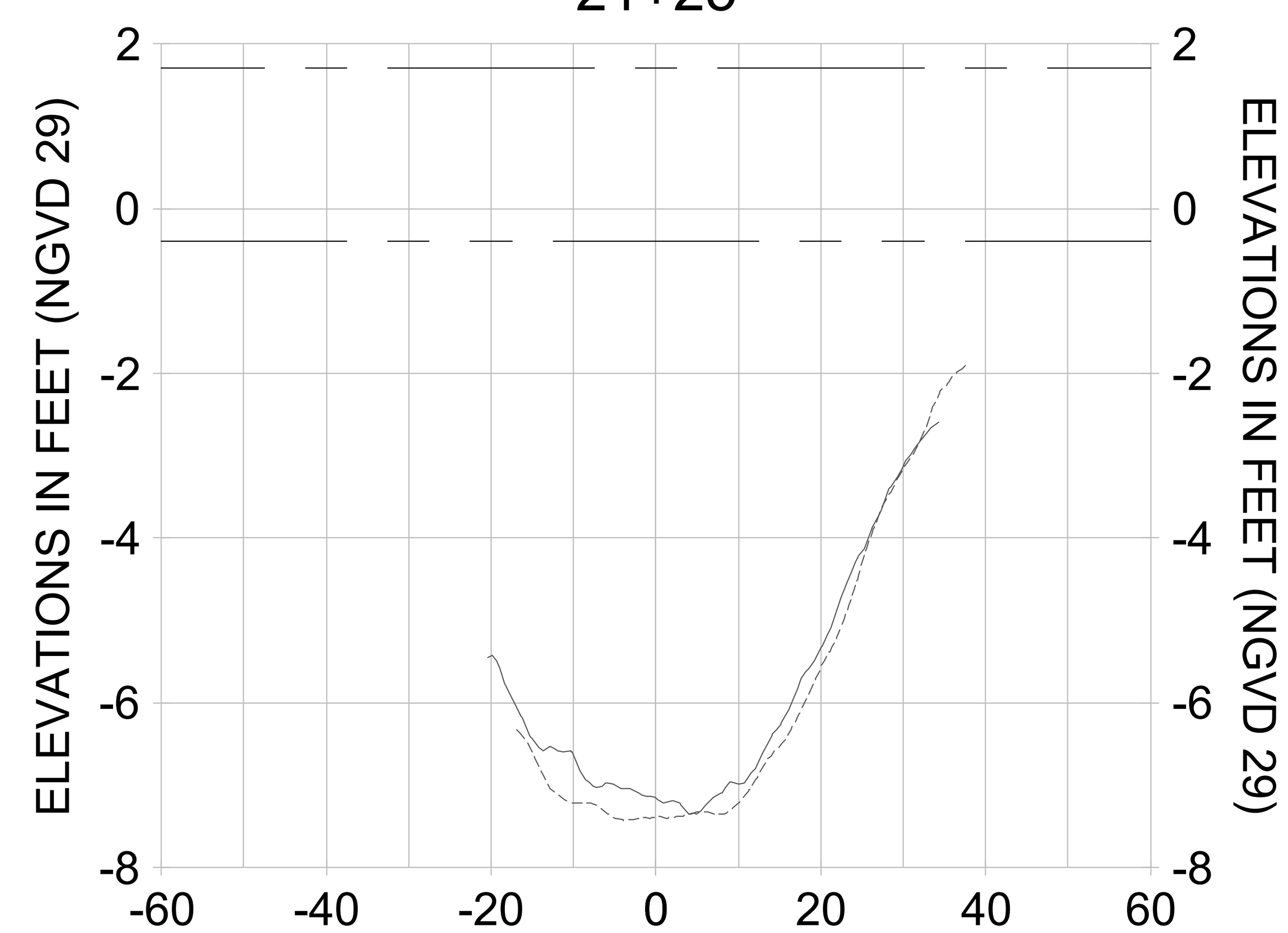


22+00

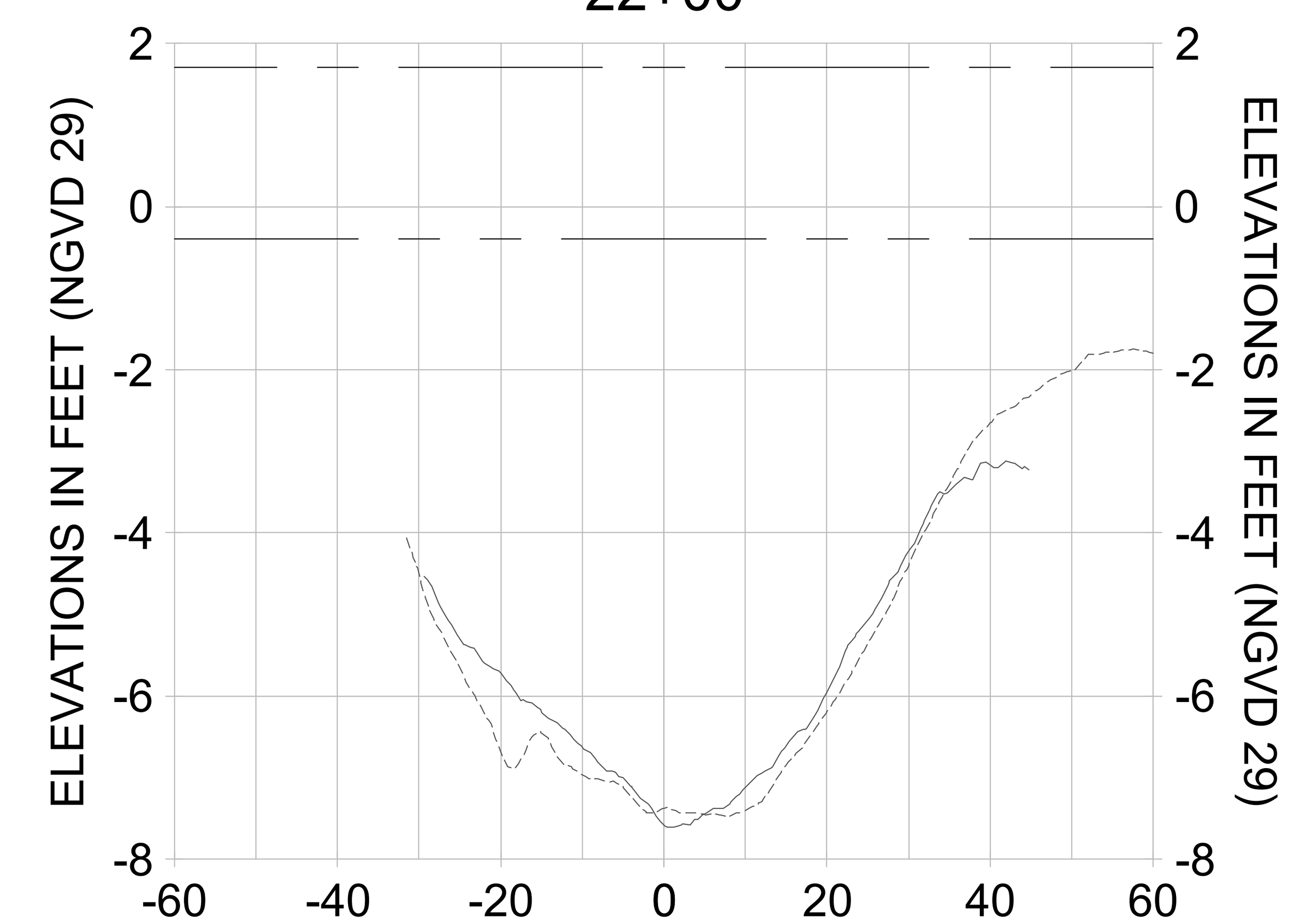


20+25

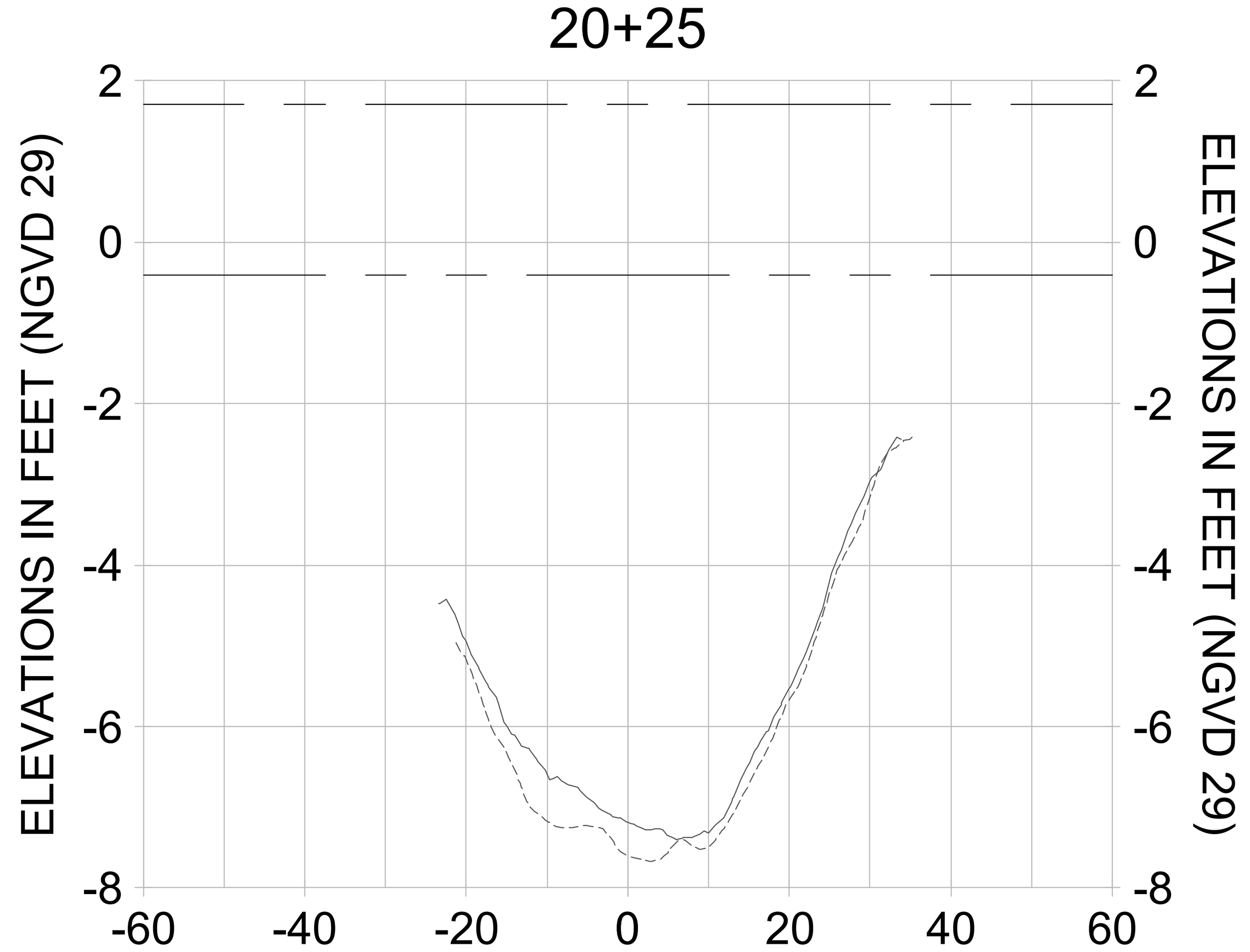


21+00

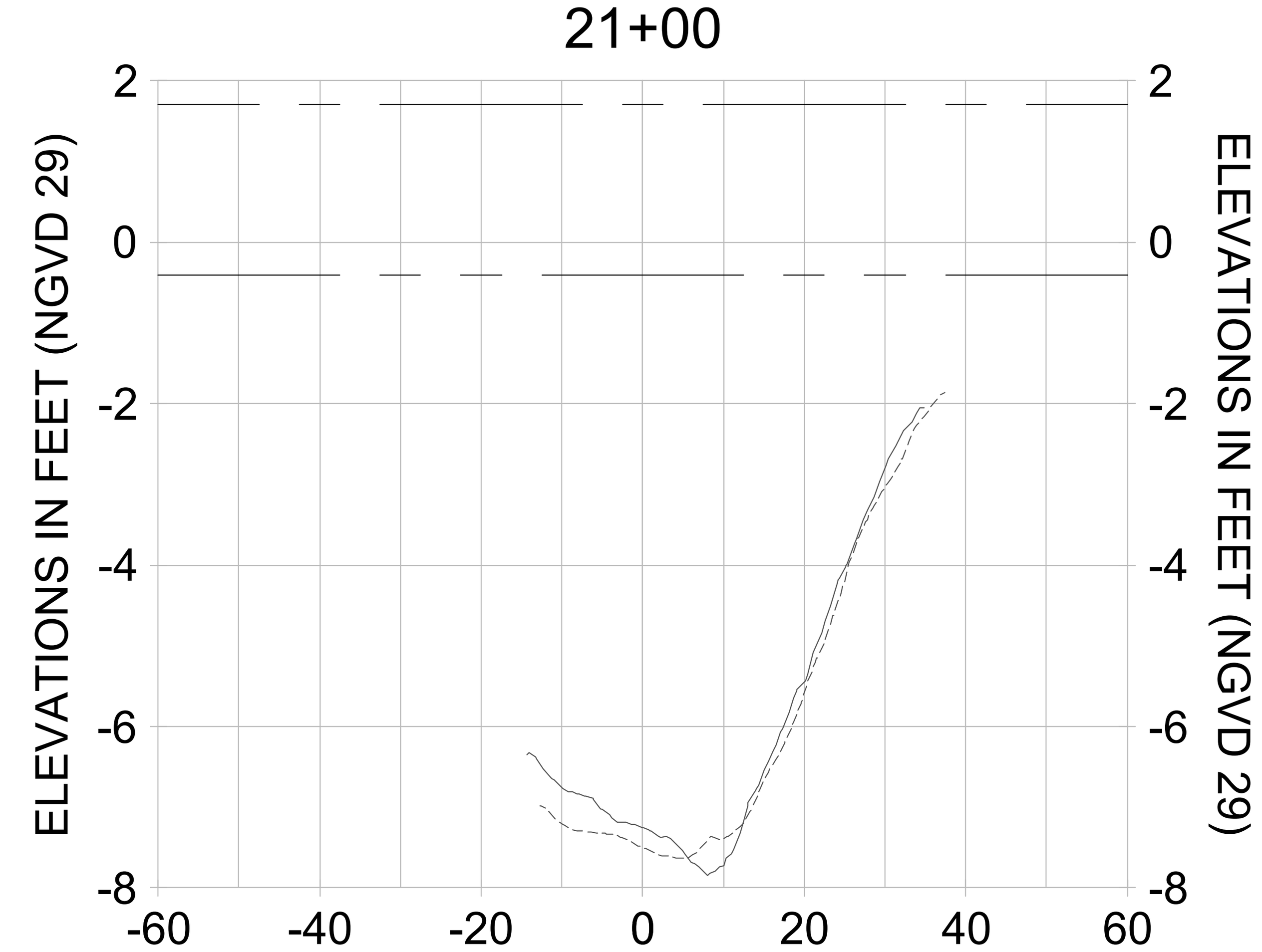


21+75

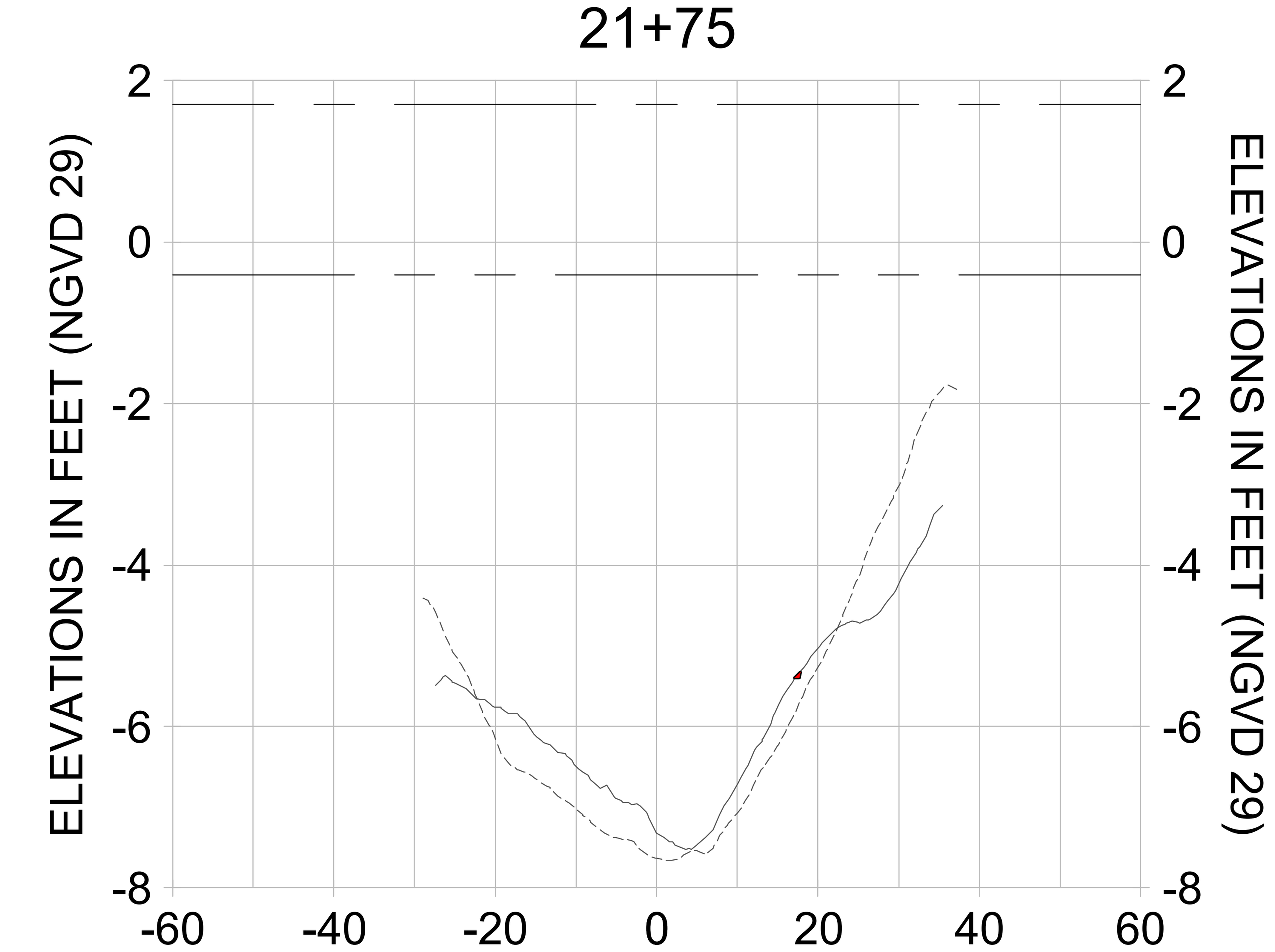


HORIZONTAL SCALE: 1" = 20'
VERTICAL SCALE: 1" = 2'

LEGEND:
- AS-BUILT SURVEY (AUGUST 2012)
- MULTI-BEAM SURVEY (AUGUST 2019)
- DREDGE TEMPLATE (-5.4' NGVD 29)
- DREDGE REMOVAL (TO -5.4' NGVD 29)
- MEAN HIGH WATER (1.71' NGVD 29)
- MEAN LOW WATER (-0.40' NGVD 29)

CITY OF NAPLES ON THE GULF FLORIDA

| REV. | BY | DATE | DESCRIPTION |
|---|---|---|---|
| 8 | | | |
| 7 | | | |
| 6 | | | |
| 5 | | | |
| 4 | | | |
| 3 | | | |
| 2 | | | |
| 1 | | | |

**ORIGINAL ISSUED DATE :**

ENGINEER OF RECORD:
JEFFREY R. TABAR - FL P.E. #54094

DATE:

NOTICE:
THE INFORMATION IN THIS DOCUMENT WAS PREPARED BY STANTEC. WHILE STANTEC HAS TAKEN ALL REASONABLE STEPS TO ASSURE THE ACCURACY OF THE INFORMATION CONTAINED IN THIS DOCUMENT, IT CANNOT GUARANTEE THAT CHANGES OR ALTERATIONS TO THIS DOCUMENT WILL NOT BE MADE BY PERSONS OTHER THAN STANTEC PERSONNEL AFTER THE DOCUMENT LEAVES THE POSSESSION OF STANTEC. CHANGES OR ALTERATIONS MAY BE SAFETY RELATED AND RESULT IN DAMAGE TO PROPERTY, PERSONAL INJURY OR DEATH. IF VERIFICATION OF THE INFORMATION CONTAINED IN THIS DOCUMENT IS NEEDED, CONTACT SHOULD BE MADE DIRECTLY WITH STANTEC.
THIS DOCUMENT MUST BE COMPARED TO THE ORIGINAL HARD COPY, WITH CERTIFIED RAISED SEAL, IF APPLICABLE, IN ORDER TO INSURE THE ACCURACY OF THE INFORMATION CONTAINED THEREIN AND TO FURTHER INSURE THAT NO CHANGES, ALTERATIONS OR MODIFICATIONS HAVE BEEN MADE TO THE DOCUMENT. NO RELIANCE SHOULD EVER BE MADE ON A DOCUMENTATION TRANSMITTED OR REVIEWED BY COMPUTER OR OTHER ELECTRONIC MEANS UNLESS IT IS FIRST COMPARED TO THE ORIGINAL. STANTEC MAKES NO WARRANTIES, EXPRESS OR IMPLIED, CONCERNING THE ACCURACY OF THE INFORMATION CONTAINED IN ANY DOCUMENT TRANSMITTED OR REVIEWED BY COMPUTER OR OTHER ELECTRONIC MEANS.

CLIENT
**CITY OF NAPLES**
735 8TH STREET SOUTH
NAPLES, FL 34102

PROJECT
**EAST NAPLES BAY DREDGING**

TITLE
**CROSS SECTIONS - CANAL D-D**

Stantec
WWW.STANTEC.COM
5801 PELICAN BAY BLVD
SUITE 300
NAPLES, FL 34108
TEL. (239) 649-4040

| | |
|---|---|
| JOB NO.: | 2028113191 |
| DRAWN: | KHN |
| DESIGN: | MSS |
| CHECKED: | JRT |
| APPROVED: | MSS |
| SHEET NO. | **C-319** |

**100% CONSTRUCTION PLANS**

User Name: rchambers
Drawing Name: \\Us0525-ppfss01\workgroup\2028\active\177311281\Stantec\East Naples Bay - 2019\DWG\Construction Drawings 22x34\C-204.dwg Oct 15, 2020 - 4:42pm

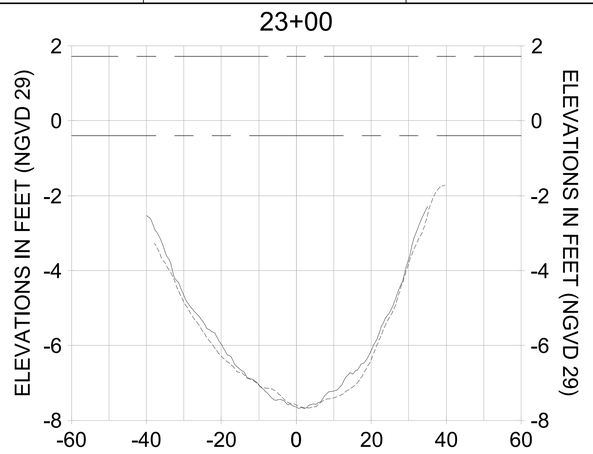


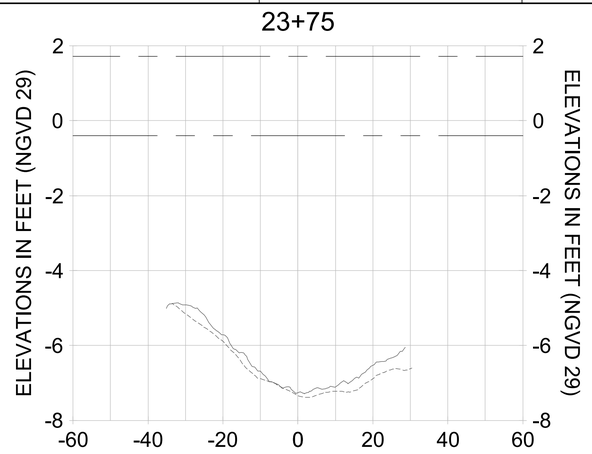


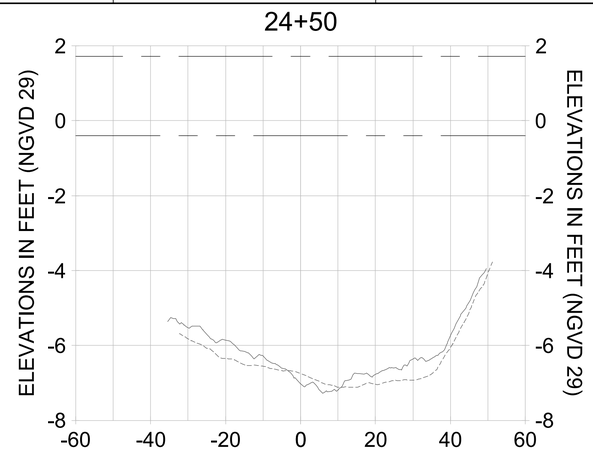


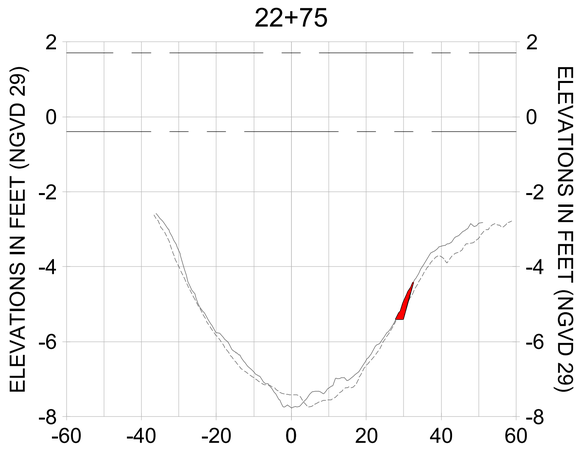


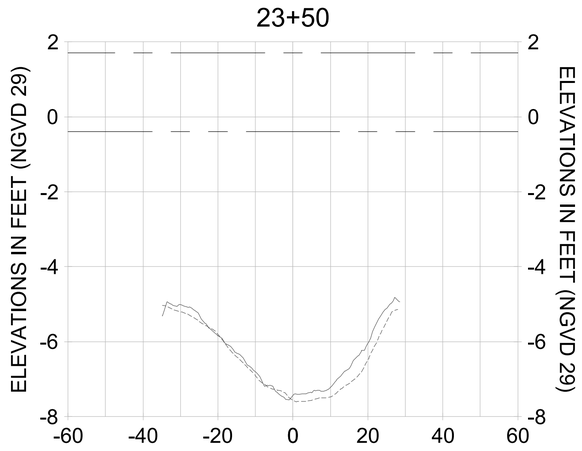


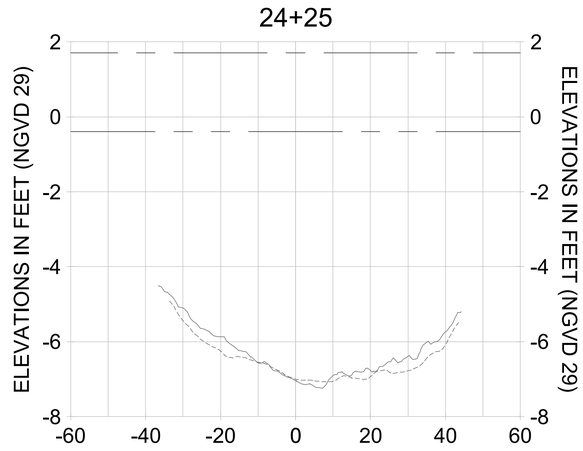


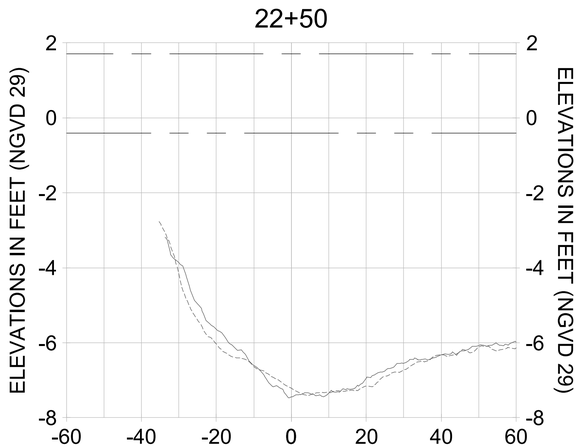


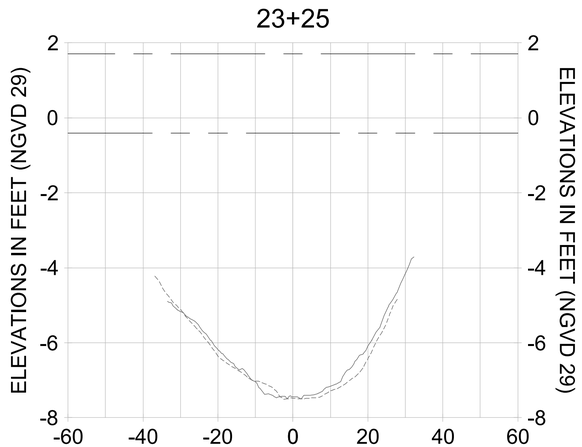


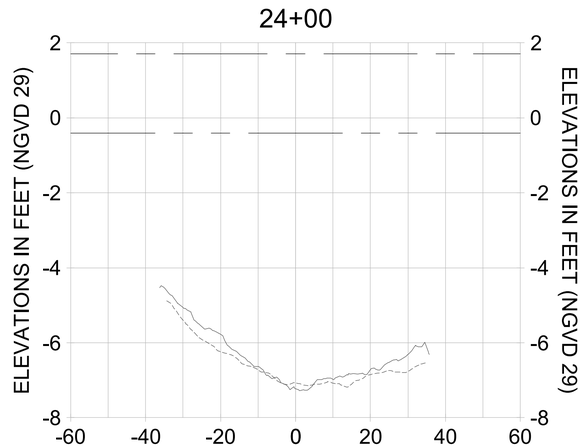


HORIZONTAL SCALE: 1" = 20'
VERTICAL SCALE: 1" = 2'

LEGEND:
- AS-BUILT SURVEY (AUGUST 2012)
- MULTI-BEAM SURVEY (AUGUST 2019)
- DREDGE TEMPLATE (-5.4' NGVD 29)
- DREDGE REMOVAL (TO -5.4' NGVD 29)
- MEAN HIGH WATER (1.71' NGVD 29)
- MEAN LOW WATER (-0.40' NGVD 29)

CITY OF NAPLES, FLORIDA — ON THE GULF

| REV | DATE | DESCRIPTION |
|---|---|---|
| 1 | | |
| 2 | | |
| 3 | | |
| 4 | | |
| 5 | | |
| 6 | | |
| 7 | | |

ORIGINAL ISSUED DATE :

ENGINEER OF RECORD:
JEFFREY R. TABAR - FL P.E. #54094

DATE:

NOTICE:
THIS DOCUMENT, WAS PREPARED BY STANTEC CONSULTING SERVICES INC. TO ASSIST THE CITY OF NAPLES IN THE PLANNING AND DESIGN OF THE EAST NAPLES BAY DREDGING PROJECT. ANY USE OF THE INFORMATION CONTAINED IN THIS DOCUMENT WILL NOT BE MADE BY ANY OTHER PERSON OR ENTITY. STANTEC ASSUMES NO RESPONSIBILITY FOR, AND HEREBY DISCLAIMS ANY LIABILITY FOR, ANY SUCH USE. ALTERATIONS TO THIS DOCUMENT BY ANY PERSON OTHER THAN STANTEC CONSULTING SERVICES INC. ARE PROHIBITED. STANTEC'S LIABILITY FOR ANY DAMAGE TO PROPERTY, PERSONAL INJURY, OR DEATH, IS LIMITED TO THE EXTENT THAT SUCH DAMAGE, INJURY, OR DEATH, IS CAUSED BY STANTEC'S NEGLIGENCE. STANTEC'S LIABILITY FOR ANY DAMAGE TO THE ENVIRONMENT IS LIMITED TO THE EXTENT THAT SUCH DAMAGE IS CAUSED BY STANTEC'S WILLFUL MISCONDUCT OR GROSS NEGLIGENCE. THIS DOCUMENT MUST BE COMPARED TO THE ORIGINAL HARD COPY SIGNED AND SEALED BY THE AUTHOR. IF THE DOCUMENT IS NEEDED, CONTACT STANTEC TO OBTAIN A COPY. ALTERATIONS OR MODIFICATIONS HAVE BEEN MADE TO THE DOCUMENT AFTER IT WAS SIGNED BY THE AUTHOR, THE DOCUMENT IS NOT TO BE RELIED UPON. STANTEC ACCEPTS NO RESPONSIBILITY FOR ANY DAMAGES OR LIABILITIES THAT MAY ARISE FROM THE UNAUTHORIZED USE OF THE DOCUMENT. THE ELECTRONIC MEDIA FILES OF THIS DOCUMENT ARE SUBJECT TO CHANGE WITHOUT NOTICE AND MAY BE CORRUPTED BY OTHER ELECTRONIC MEDIA. STANTEC DISCLAIMS ANY RESPONSIBILITY FOR ANY CHANGES MADE TO THE ELECTRONIC MEDIA FILES AFTER THEY HAVE BEEN RELEASED BY STANTEC. IT IS THE RECIPIENT'S RESPONSIBILITY TO REVIEW THE ELECTRONIC MEDIA FILES FOR ACCURACY AND COMPLETENESS BEFORE USING THEM. STANTEC MAKES NO REPRESENTATIONS OR WARRANTIES OF ANY KIND, EXPRESS OR IMPLIED, CONCERNING THE ACCURACY OF THE INFORMATION CONTAINED IN THE ELECTRONIC MEDIA FILES, OR THE COMPATIBILITY OF THE INFORMATION CONTAINED IN THE COMPUTER OR OTHER ELECTRONIC MEDIA.

CLIENT: CITY OF NAPLES
735 8TH STREET SOUTH
NAPLES, FL 34102

PROJECT: EAST NAPLES BAY DREDGING

TITLE: CROSS SECTIONS - CANAL D-D

Stantec
WWW.STANTEC.COM
5801 PELICAN BAY BLVD
SUITE 300
NAPLES, FL 34108
TEL: (239) 948-4040

| | |
|---|---|
| JOB NO.: | 2028113191 |
| DRAWN: | KHN |
| DESIGN: | MSS |
| CHECKED: | JRT |
| APPROVED: | MSS |
| SHEET NO. | C-320 |

100% CONSTRUCTION PLANS

User Name: rchambers
Drawing Name: \\Us0525-pyfss01\workgroup2025\active\177311281\Stantec\East Naples Bay - 2019\DWG\Construction Drawings 22x34\C-204.dwg Oct 15, 2020 - 4:43pm

25+25

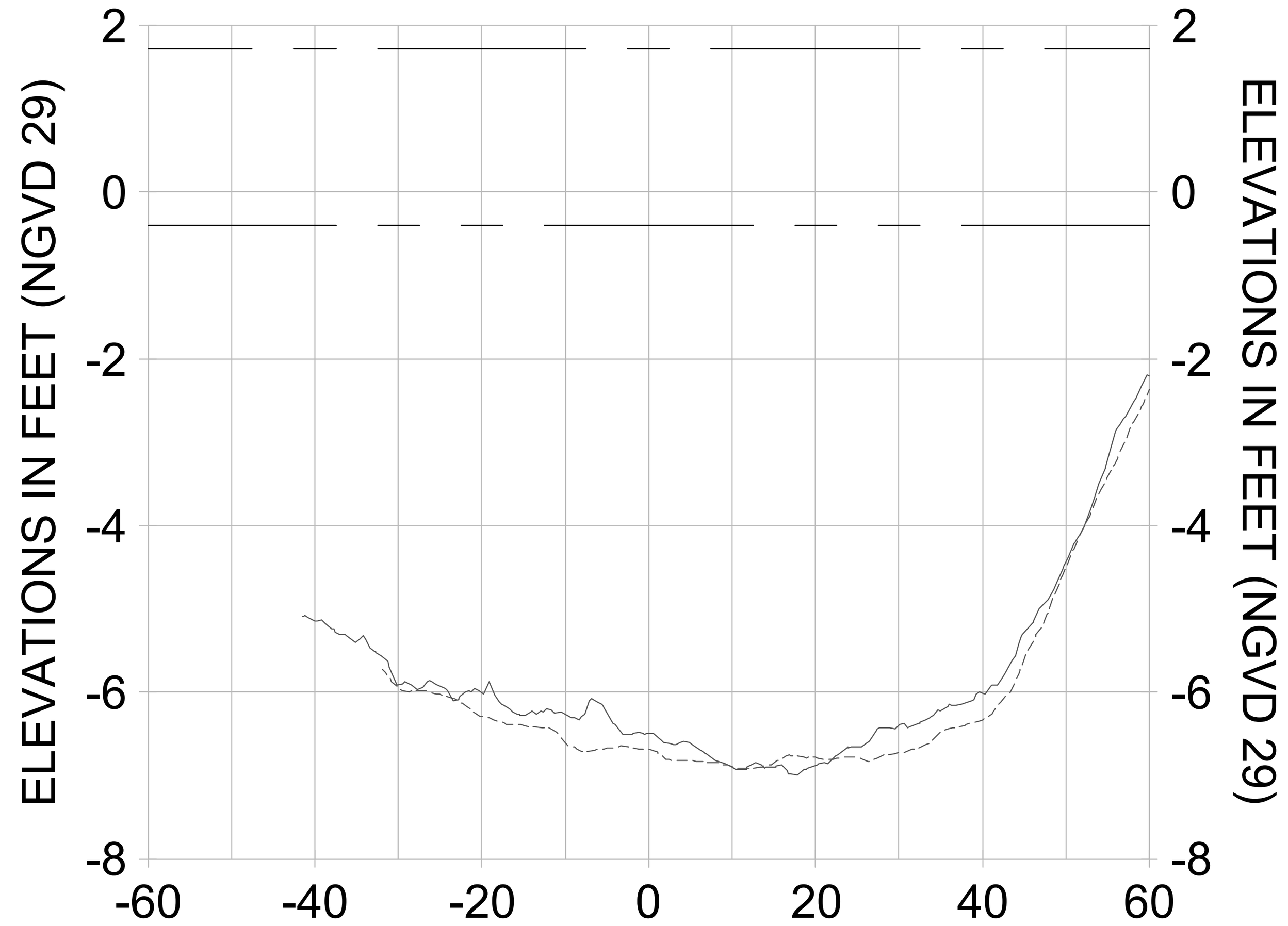


26+00

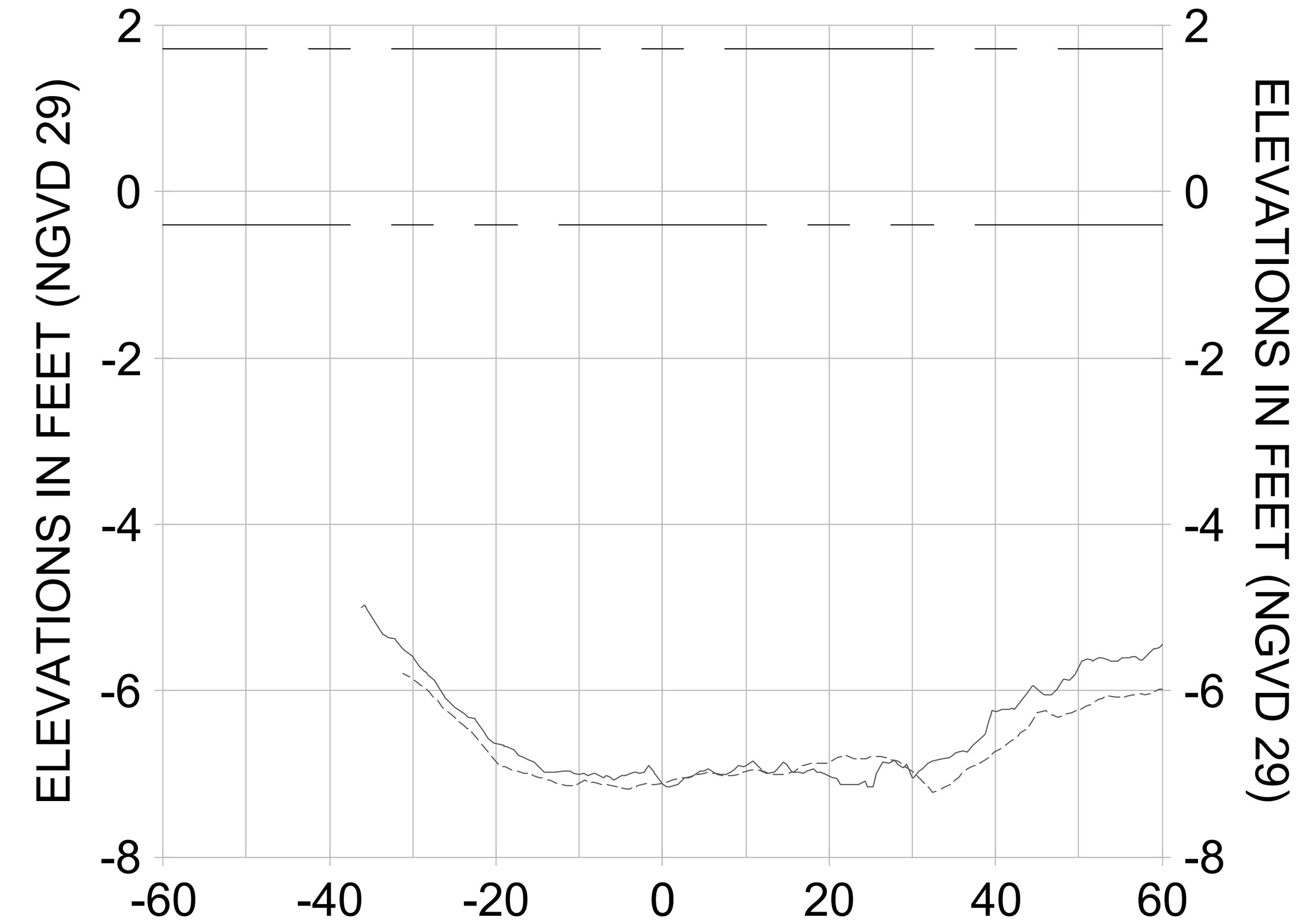


26+75

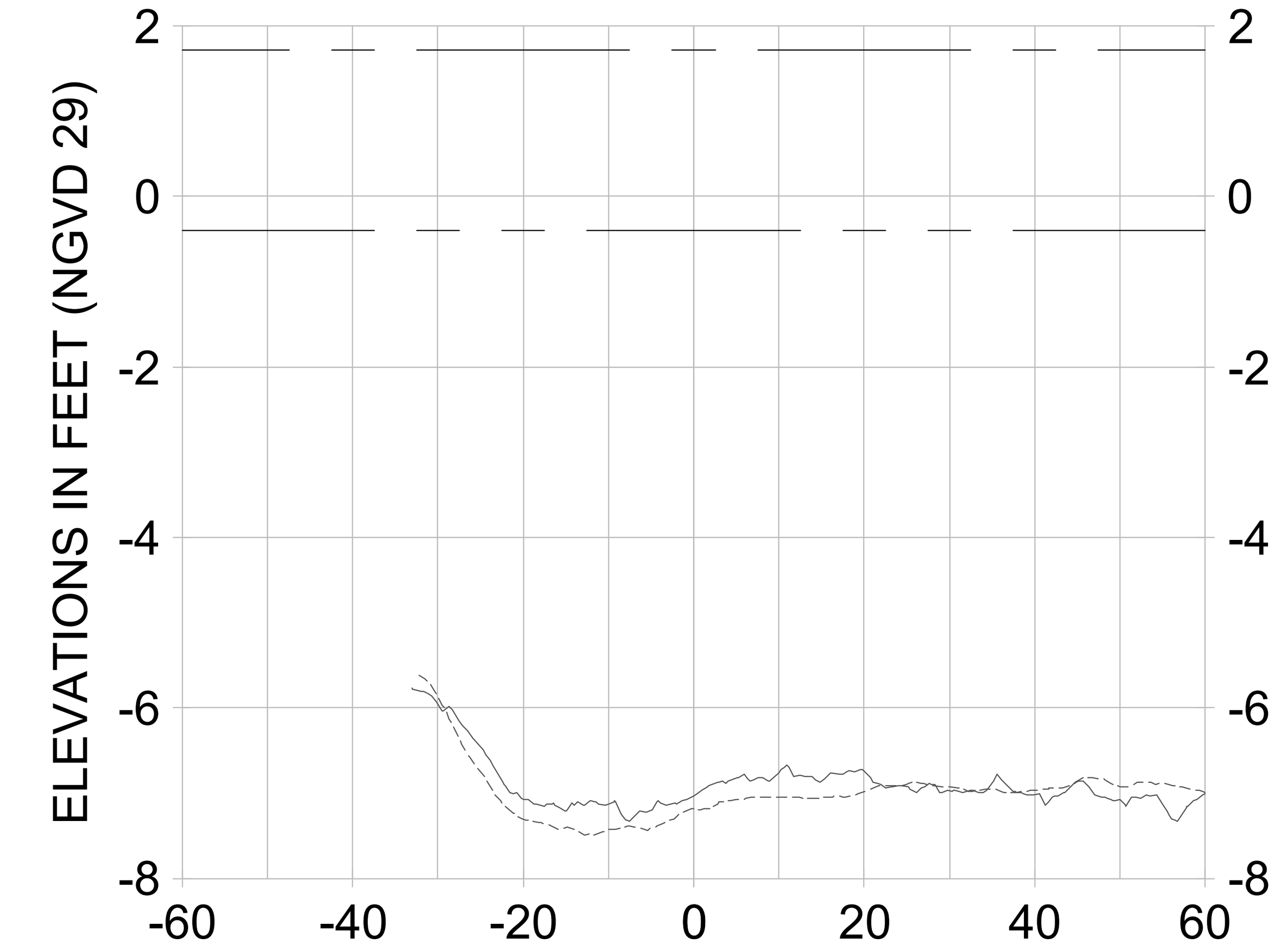


25+00

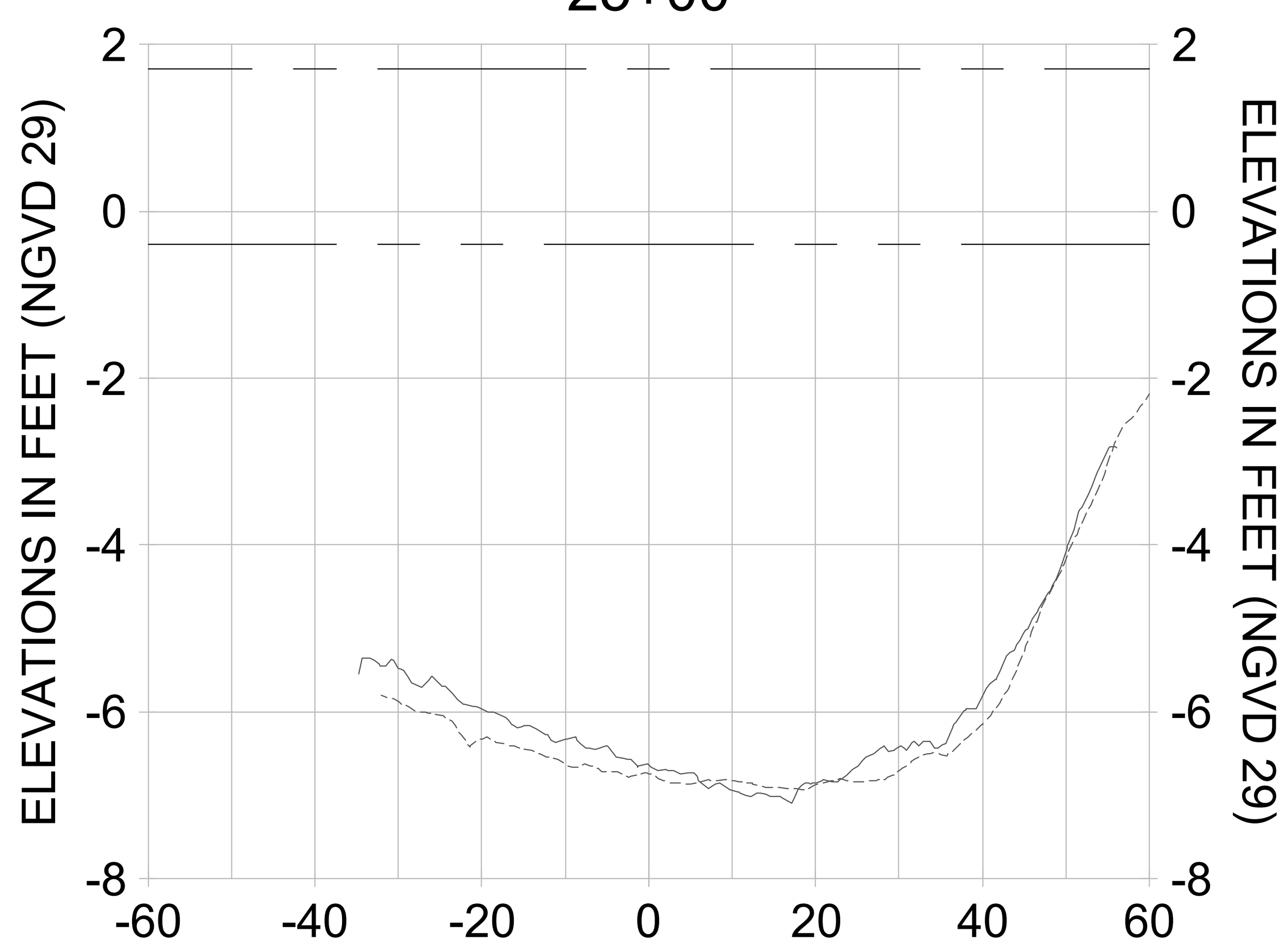


25+75

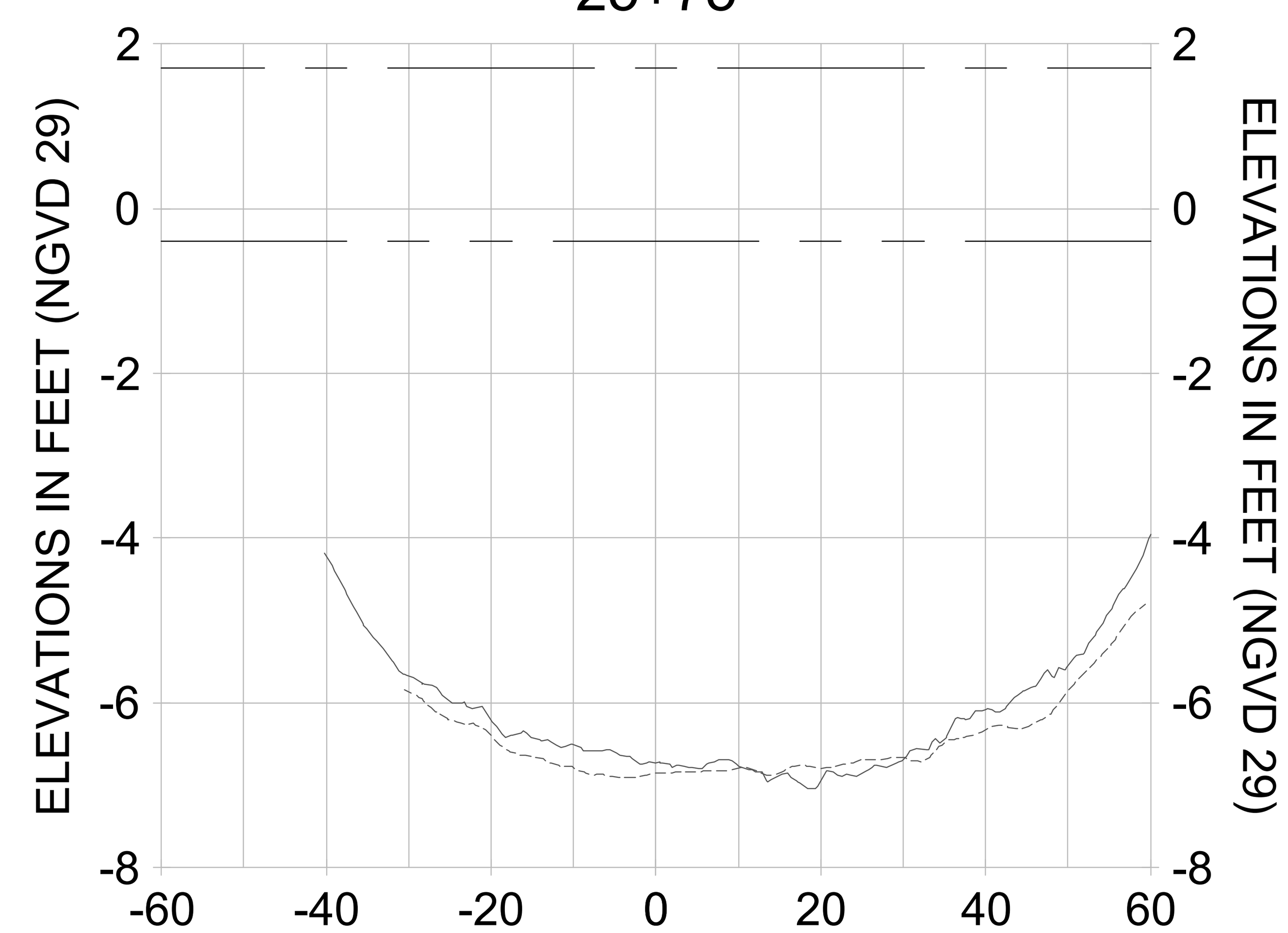


26+50

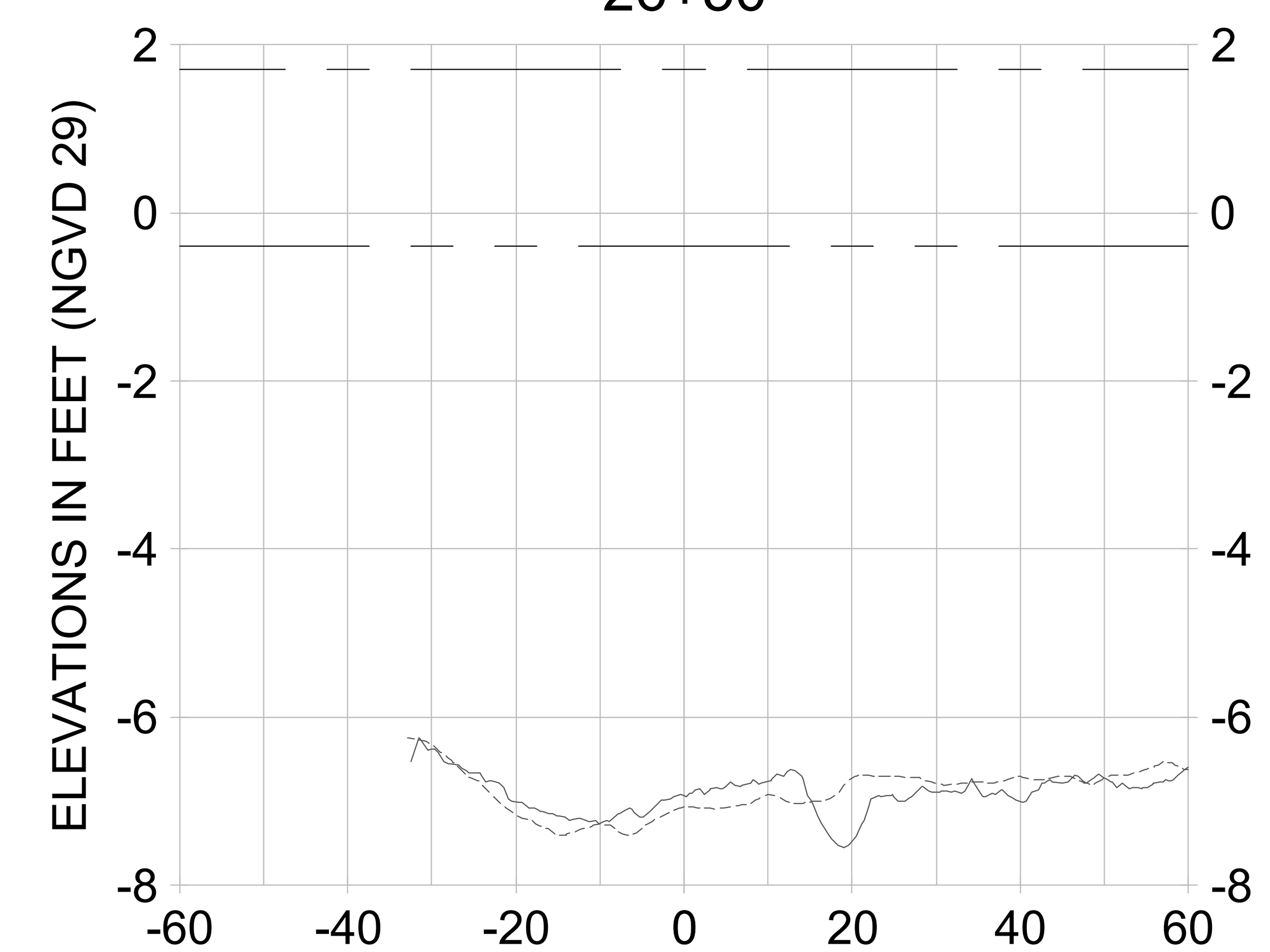


24+75

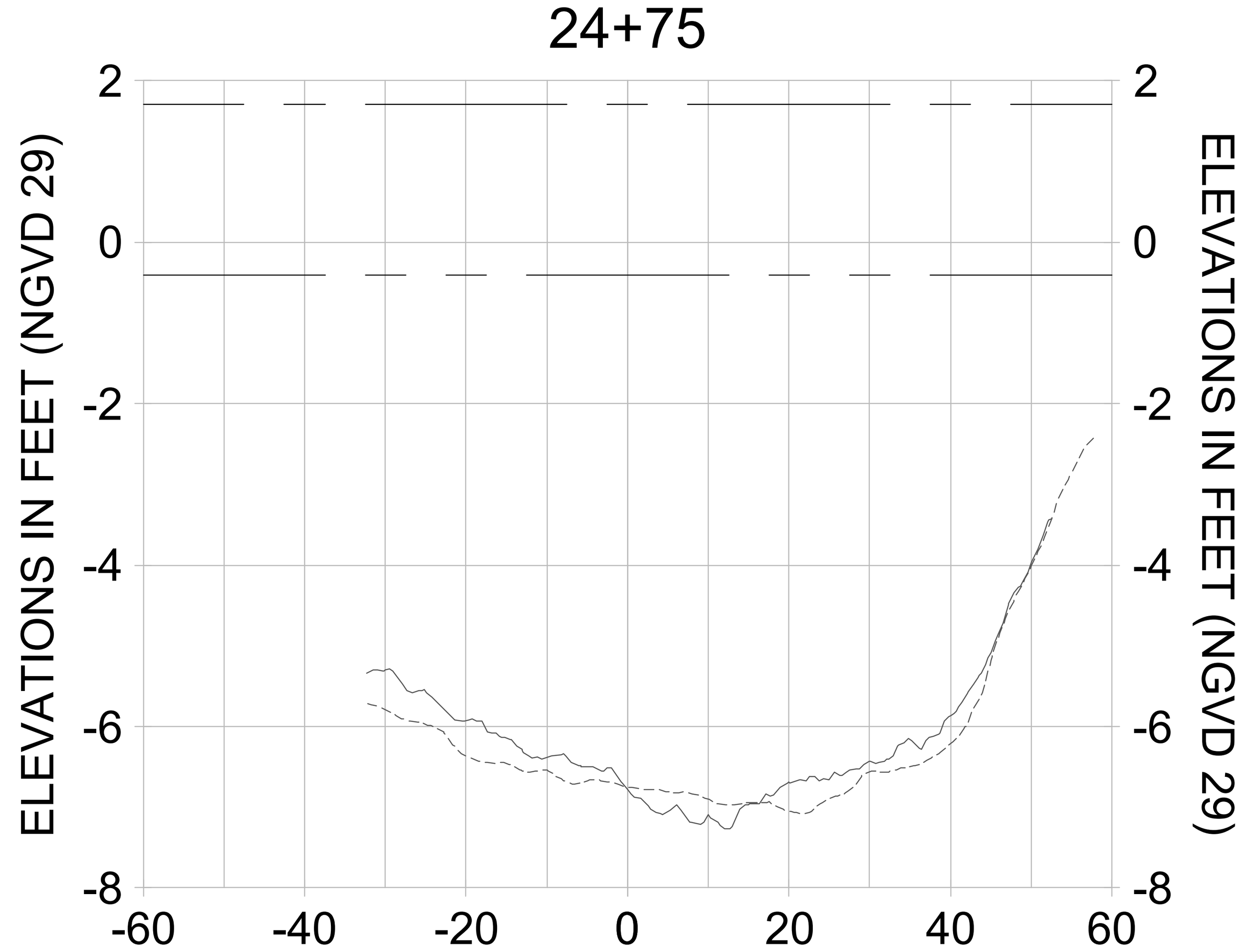


25+50

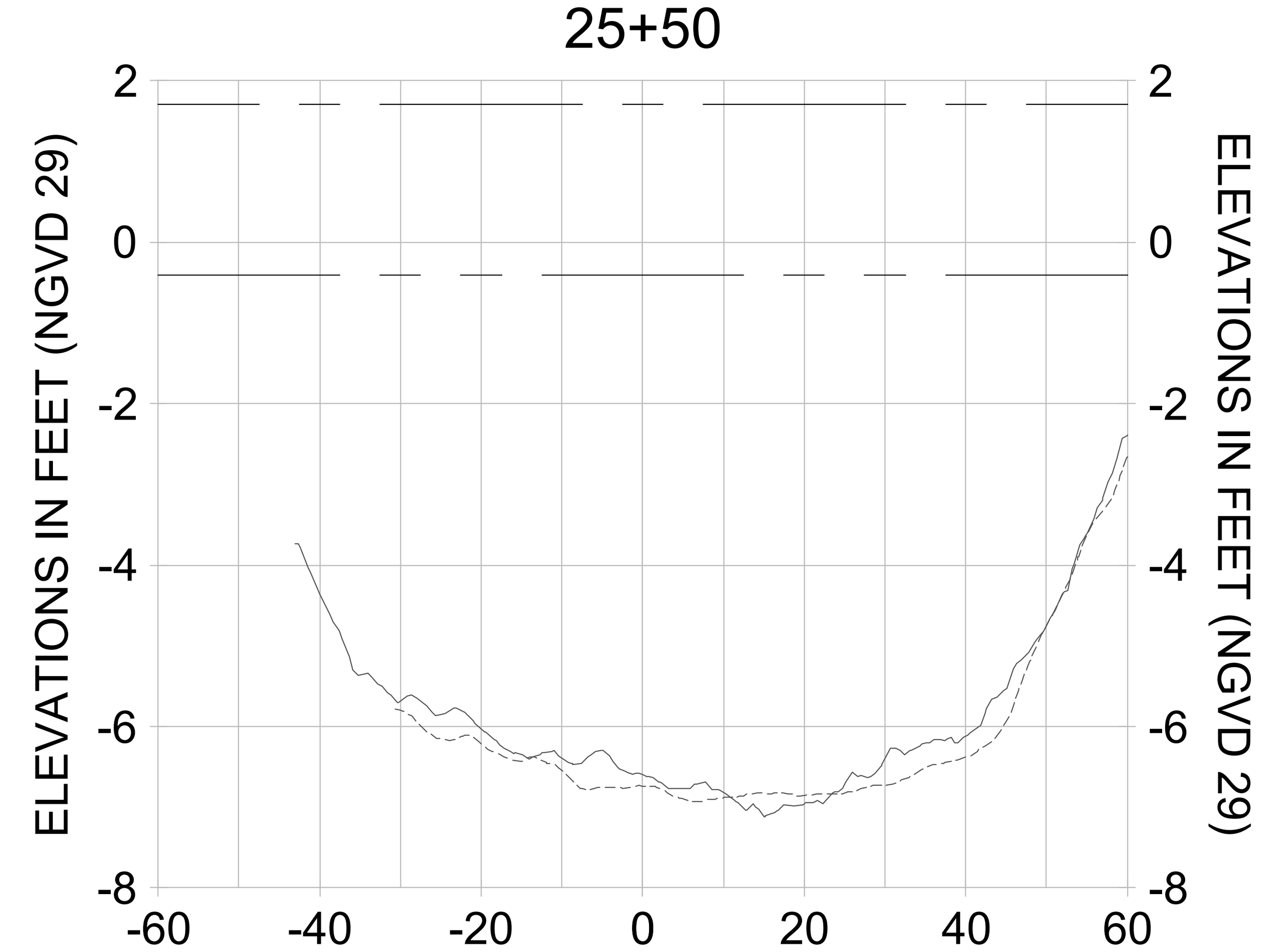


26+25

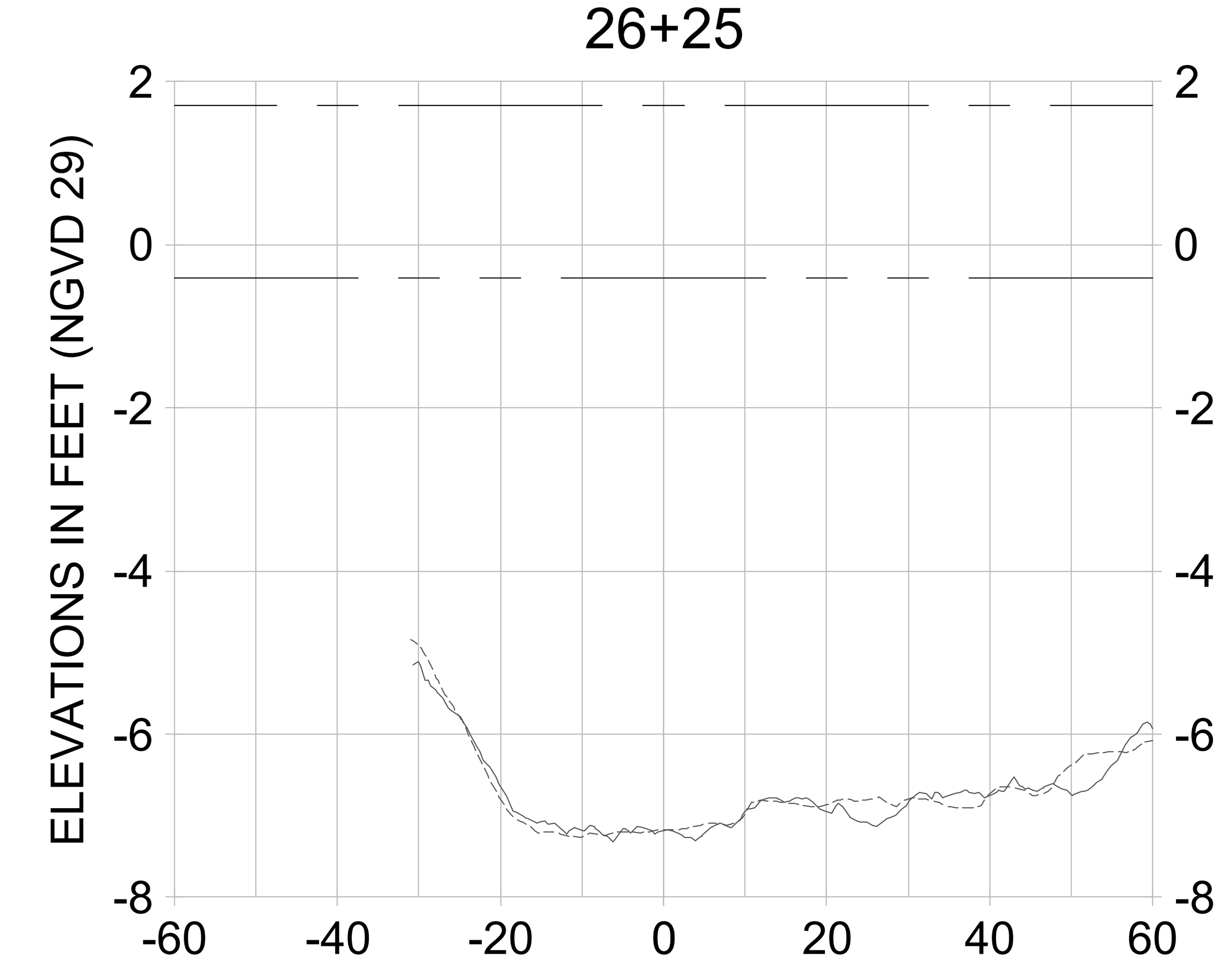


HORIZONTAL SCALE: 1" = 20'
VERTICAL SCALE: 1" = 2'

LEGEND:
- AS-BUILT SURVEY (AUGUST 2012)
- MULTI-BEAM SURVEY (AUGUST 2019)
- DREDGE TEMPLATE (-5.4' NGVD 29)
- DREDGE REMOVAL (TO -5.4' NGVD 29)
- MEAN HIGH WATER (1.71' NGVD 29)
- MEAN LOW WATER (-0.40' NGVD 29)

CITY OF NAPLES, FLORIDA
ON THE GULF

| REV. | BY | DATE | DESCRIPTION |
|---|---|---|---|
| 1 | | | |
| 2 | | | |
| 3 | | | |
| 4 | | | |
| 5 | | | |
| 6 | | | |
| 7 | | | |
| 8 | | | |

ORIGINAL ISSUED DATE :

ENGINEER OF RECORD:
JEFFREY R. TABAR - FL P.E. #54094

DATE:

NOTICE:
THE INFORMATION IN THIS DOCUMENT WAS PREPARED BY STANTEC. WHILE STANTEC HAS TAKEN ALL REASONABLE STEPS TO ASSURE THE ACCURACY OF THE INFORMATION CONTAINED IN THIS DOCUMENT, IT CANNOT GUARANTEE THAT CHANGES OR ALTERATIONS TO THIS DOCUMENT WILL NOT BE MADE BY PERSONS OTHER THAN STANTEC PERSONNEL AFTER THE DOCUMENT LEAVES THE POSSESSION OF STANTEC. CHANGES OR ALTERATIONS MAY BE SAFETY RELATED AND RESULT IN DAMAGE TO PROPERTY, PERSONAL INJURY OR DEATH. IF VERIFICATION OF THE INFORMATION CONTAINED IN THIS DOCUMENT IS NEEDED, CONTACT SHOULD BE MADE DIRECTLY WITH STANTEC.
THIS DOCUMENT MUST BE COMPARED TO THE ORIGINAL HARD COPY, WITH CERTIFIED RAISED SEAL, IF APPLICABLE, IN ORDER TO INSURE THE ACCURACY OF THE INFORMATION CONTAINED THEREIN AND TO FURTHER INSURE THAT NO CHANGES, ALTERATIONS OR MODIFICATIONS HAVE BEEN MADE TO THE DOCUMENT. NO RELIANCE SHOULD EVER BE MADE ON A DOCUMENTATION TRANSMITTED OR REVIEWED BY COMPUTER OR OTHER ELECTRONIC MEANS UNLESS IT IS FIRST COMPARED TO THE ORIGINAL. STANTEC MAKES NO WARRANTIES, EXPRESS OR IMPLIED, CONCERNING THE ACCURACY OF THE INFORMATION CONTAINED IN ANY DOCUMENT TRANSMITTED OR REVIEWED BY COMPUTER OR OTHER ELECTRONIC MEANS.

CLIENT
**CITY OF NAPLES**
735 8TH STREET SOUTH
NAPLES, FL 34102

PROJECT
**EAST NAPLES BAY DREDGING**

TITLE
**CROSS SECTIONS - CANAL D-D**

Stantec
WWW.STANTEC.COM
5801 PELICAN BAY BLVD
SUITE 300
NAPLES, FL 34108
TEL. (239) 649-4040

| | |
|---|---|
| JOB NO.: | 2028113191 |
| DRAWN: | KHN |
| DESIGN: | MSS |
| CHECKED: | JRT |
| APPROVED: | MSS |
| SHEET NO. | **C-321** |

**100% CONSTRUCTION PLANS**

User Name: rchambers
Drawing Name: \\Us0525-ppfss01\workgroup\2028\active\177311281\Stantec\East Naples Bay - 2019\DWG\Construction Drawings 22x34\C-204.dwg Oct 15, 2020 - 4:43pm

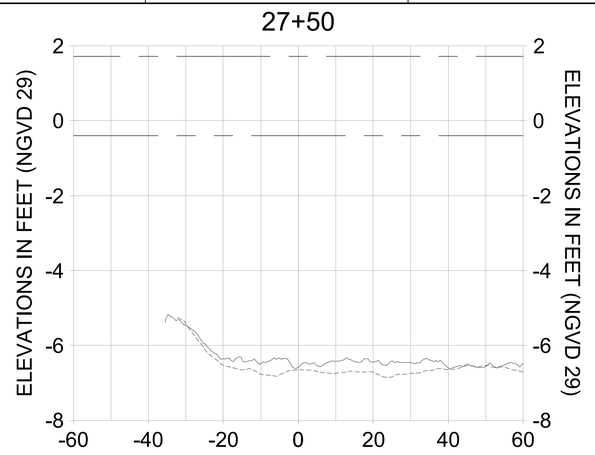


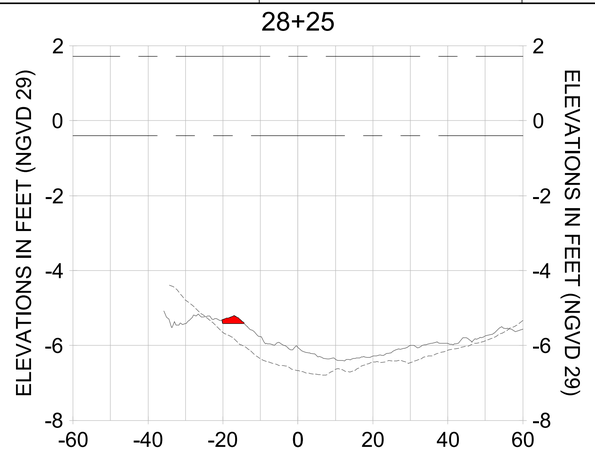


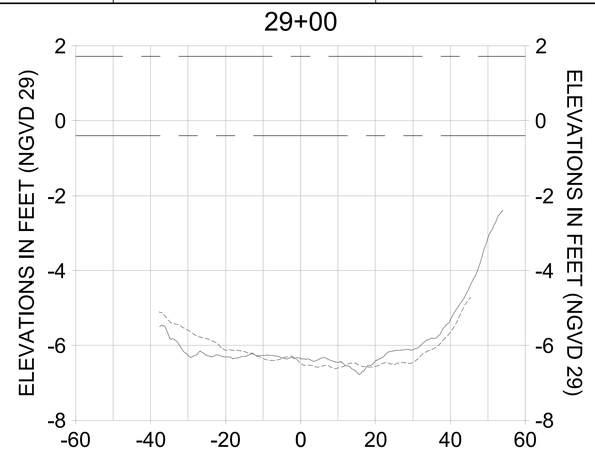


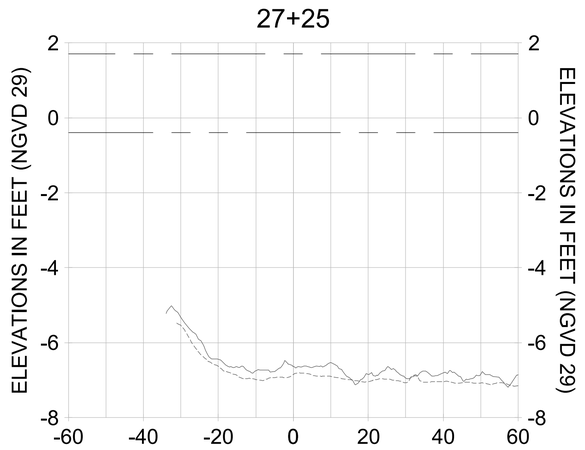


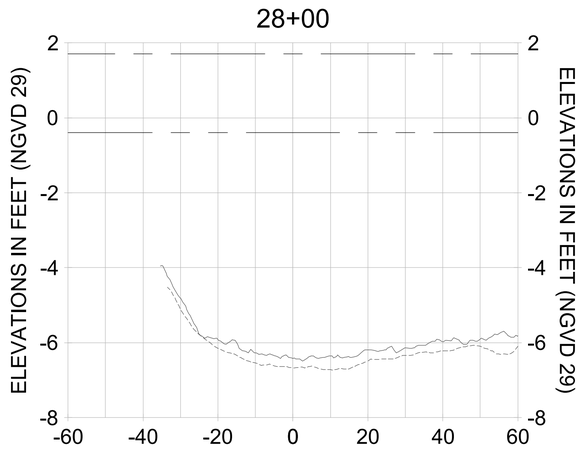


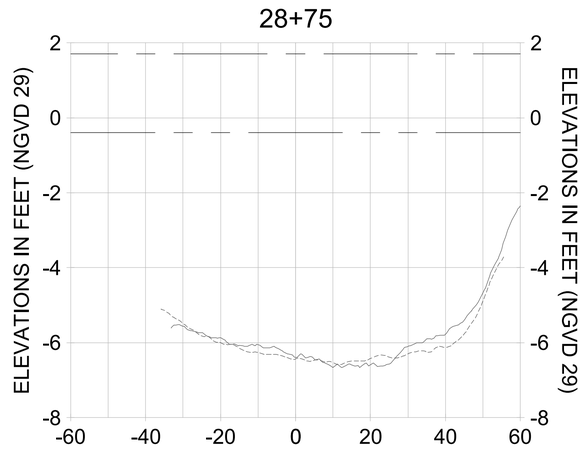


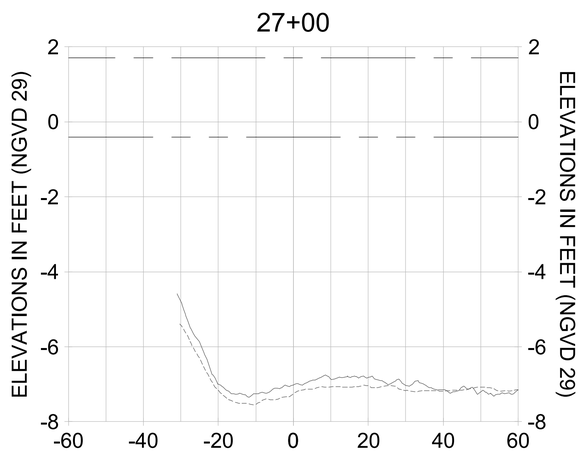


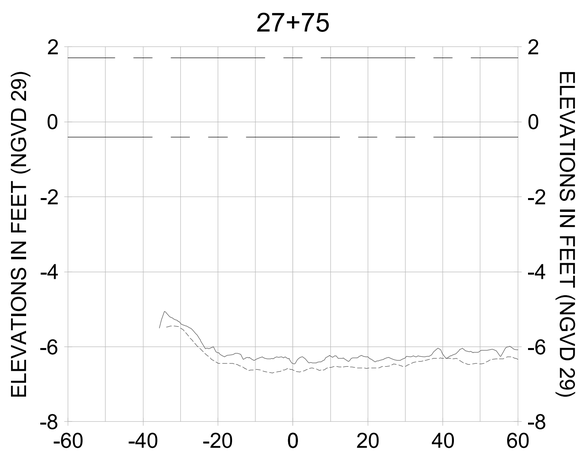


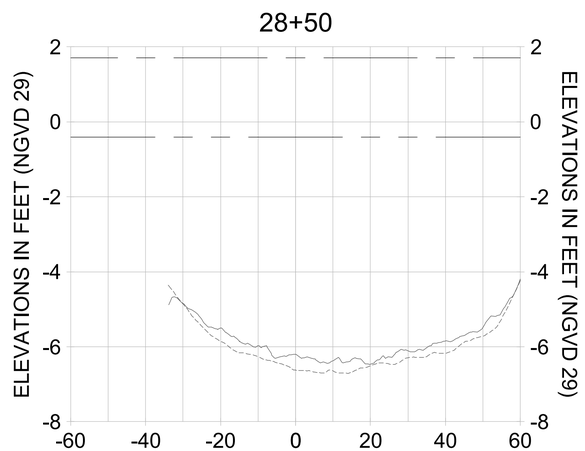


HORIZONTAL SCALE: 1" = 20'
VERTICAL SCALE: 1" = 2'

LEGEND:
- AS-BUILT SURVEY (AUGUST 2012)
- MULTI-BEAM SURVEY (AUGUST 2019)
- DREDGE TEMPLATE (-5.4' NGVD 29)
- DREDGE REMOVAL (TO -5.4' NGVD 29)
- MEAN HIGH WATER (1.71' NGVD 29)
- MEAN LOW WATER (-0.40' NGVD 29)

CITY OF NAPLES, FLORIDA — ON THE GULF

| REV | DATE | DESCRIPTION |
|---|---|---|
| 1 | | |
| 2 | | |
| 3 | | |
| 4 | | |
| 5 | | |
| 6 | | |
| 7 | | |

ORIGINAL ISSUED DATE :

ENGINEER OF RECORD:
JEFFREY R. TABAR - FL P.E. #54094

DATE:

NOTICE:
THIS INFORMATION IN THIS DOCUMENT WAS PREPARED BY STANTEC CONSULTING SERVICES INC. FOR THE CITY OF NAPLES. ANY USE OF THE INFORMATION CONTAINED IN THIS DOCUMENT IS AT THE SOLE RISK OF THE USER. TO ASSURE THE ACCURACY OF THE INFORMATION CONTAINED IN THIS DOCUMENT, REFERENCE SHOULD BE MADE TO THE FINAL PAPER COPY OF THE DOCUMENT SIGNED AND SEALED BY THE ENGINEER. ALTERATIONS TO THIS DOCUMENT WILL NOT BE MADE BY STANTEC UNLESS STANTEC CONSULTING SERVICES INC. IS RETAINED TO DO SO. STANTEC CONSULTING SERVICES INC. SHALL NOT BE LIABLE FOR ANY DAMAGE TO PROPERTY, PERSONAL INJURY OR DEATH, IN THE EVENT THAT ALTERATIONS HAVE BEEN MADE TO THE DOCUMENT BY PARTIES OTHER THAN STANTEC CONSULTING SERVICES INC. OR ITS AUTHORIZED REPRESENTATIVES. STANTEC CONSULTING SERVICES INC. SHALL NOT BE LIABLE FOR ANY DAMAGE TO PROPERTY, PERSONAL INJURY OR DEATH, IN THE EVENT THAT ALTERATIONS OR MODIFICATIONS HAVE BEEN MADE TO THIS DOCUMENT BY ANY PARTY WITHOUT THE EXPRESS WRITTEN CONSENT OF STANTEC CONSULTING SERVICES INC. THIS DOCUMENT MUST BE COMPARED TO THE ORIGINAL HARD COPY SIGNED AND SEALED BY THE ENGINEER. FOR ADDITIONAL INFORMATION CONTAINED IN THIS DOCUMENT OR IF ANY DISCREPANCIES ARE FOUND BETWEEN THE HARD COPY AND ELECTRONIC COPY, CONTACT STANTEC CONSULTING SERVICES INC. IMMEDIATELY. STANTEC CONSULTING SERVICES INC. IS NOT RESPONSIBLE FOR ANY DAMAGES ARISING FROM THE USE OF THIS DOCUMENT IF IT IS REUSED FOR ANY OTHER PROJECT OR EXTENSION TO THIS PROJECT, OR IF IT IS TRANSFERRED TO OTHER ELECTRONIC MEANS UNLESS IT IS FIRST CONFIRMED AND APPROVED BY STANTEC CONSULTING SERVICES INC. IN WRITING. NO WARRANTY OR GUARANTEE, EXPRESS OR IMPLIED CONCERNING THE ACCURACY OF THE INFORMATION CONTAINED IN THIS DOCUMENT SHALL BE MADE DIRECTLY OR BY IMPLICATION BY VOICE, OR BY OTHER COMMUNICATION, EXCEPT AS SPECIFICALLY STATED IN WRITING BY STANTEC CONSULTING SERVICES INC. THE ELECTRONIC COPY OF THIS DOCUMENT SHALL NOT BE USED FOR ANY PURPOSE OTHER THAN THAT STATED IN THE HARD COPY OF THIS DOCUMENT. THE ELECTRONIC COPY OF THIS DOCUMENT SHALL NOT BE TRANSFERRED TO ANY OTHER PARTY OR USED BY ANY OTHER PARTY FOR ANY OTHER PURPOSE WITHOUT THE EXPRESS WRITTEN CONSENT OF STANTEC CONSULTING SERVICES INC. ANY USE OF THE INFORMATION CONTAINED IN THIS DOCUMENT BY ANY PARTY OTHER THAN THE CITY OF NAPLES IS AT THE SOLE RISK OF THE USER. THE USER AGREES TO INDEMNIFY AND HOLD HARMLESS STANTEC CONSULTING SERVICES INC. AND ITS OFFICERS AND EMPLOYEES FROM AND AGAINST ANY AND ALL CLAIMS, LOSSES, DAMAGES, LIABILITIES AND EXPENSES THAT MAY ARISE OUT OF ANY USE OF THE INFORMATION CONTAINED IN THIS DOCUMENT BY ANY PARTY OTHER THAN THE CITY OF NAPLES. THE USER ALSO AGREES TO COMPENSATE STANTEC CONSULTING SERVICES INC. FOR ANY TIME SPENT AND EXPENSES INCURRED BY STANTEC CONSULTING SERVICES INC. IN DEFENDING ANY SUCH CLAIM. IN THE EVENT OF ANY CONFLICT BETWEEN THE PAPER COPY SIGNED AND SEALED BY THE ENGINEER AND ANY ELECTRONIC COPY OF THIS DOCUMENT, THE PAPER COPY SIGNED AND SEALED BY THE ENGINEER SHALL GOVERN.

CLIENT: **CITY OF NAPLES**
735 8TH STREET SOUTH
NAPLES, FL 34102

PROJECT: **EAST NAPLES BAY DREDGING**

TITLE: **CROSS SECTIONS - CANAL D-D**

Stantec
WWW.STANTEC.COM
5801 PELICAN BAY BLVD
SUITE 300
NAPLES, FL 34108
TEL: (239) 948-4040

| | |
|---|---|
| JOB NO.: | 2028113191 |
| DRAWN: | KHN |
| DESIGN: | MSS |
| CHECKED: | JRT |
| APPROVED: | MSS |
| SHEET NO. | C-322 |

100% CONSTRUCTION PLANS

User Name: rchambers
Drawing Name: \\Us0525-pyfss01\workgroup2\2028active\177311281\Stantec\East Naples Bay - 2019\DWG\Construction Drawings 22x34\C-204.dwg Oct 15, 2020 - 4:44pm

29+75

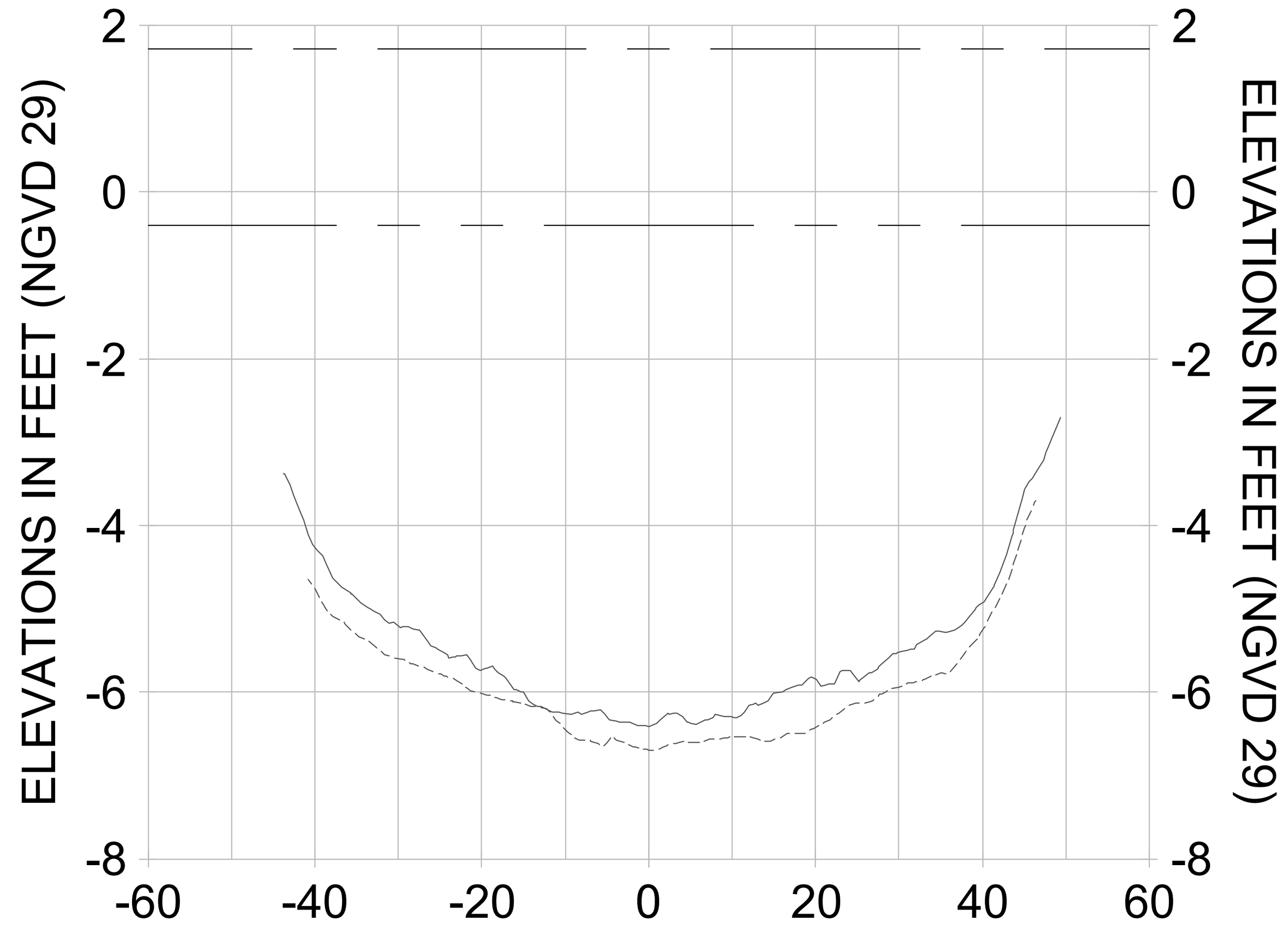


30+50

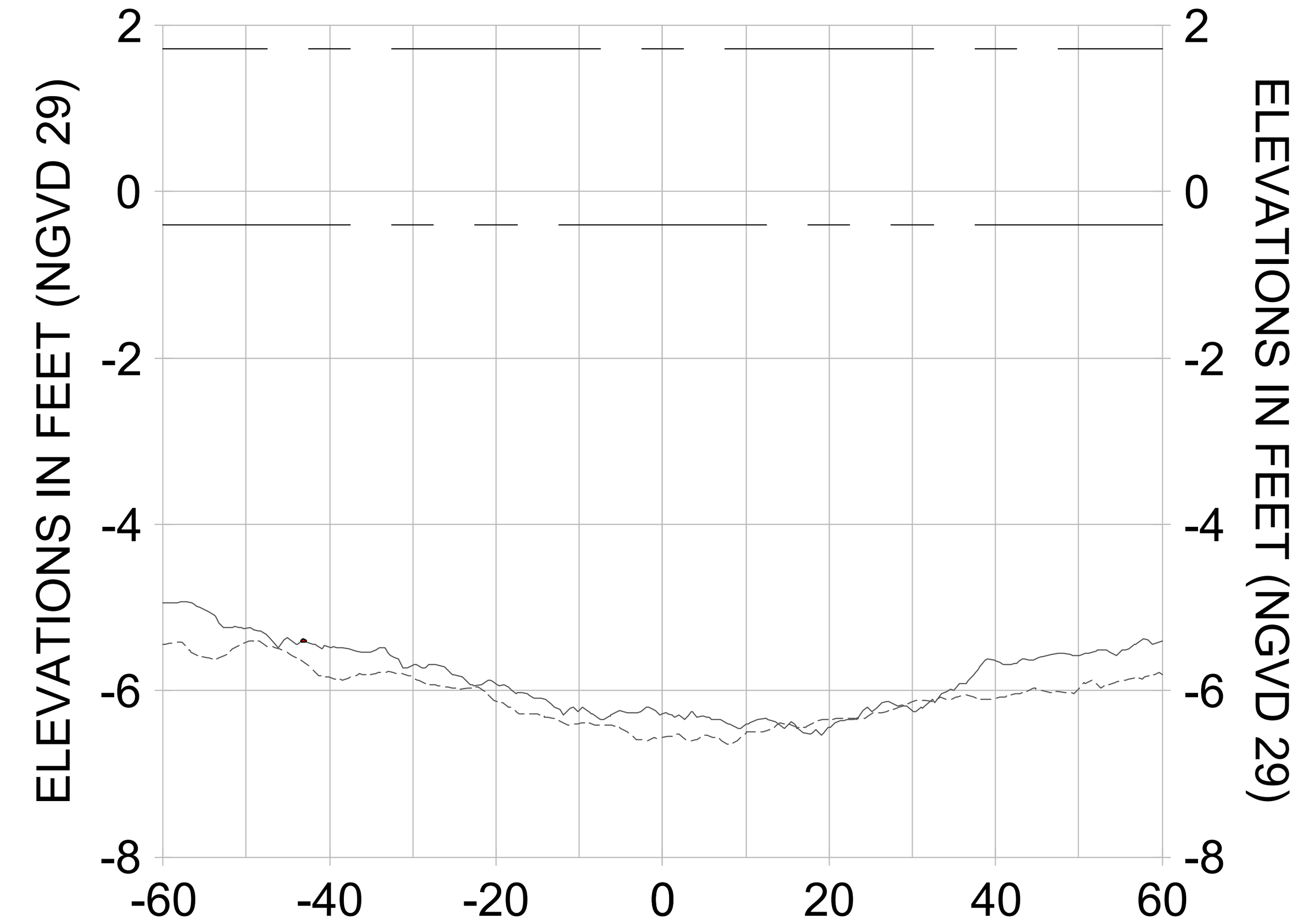


31+25

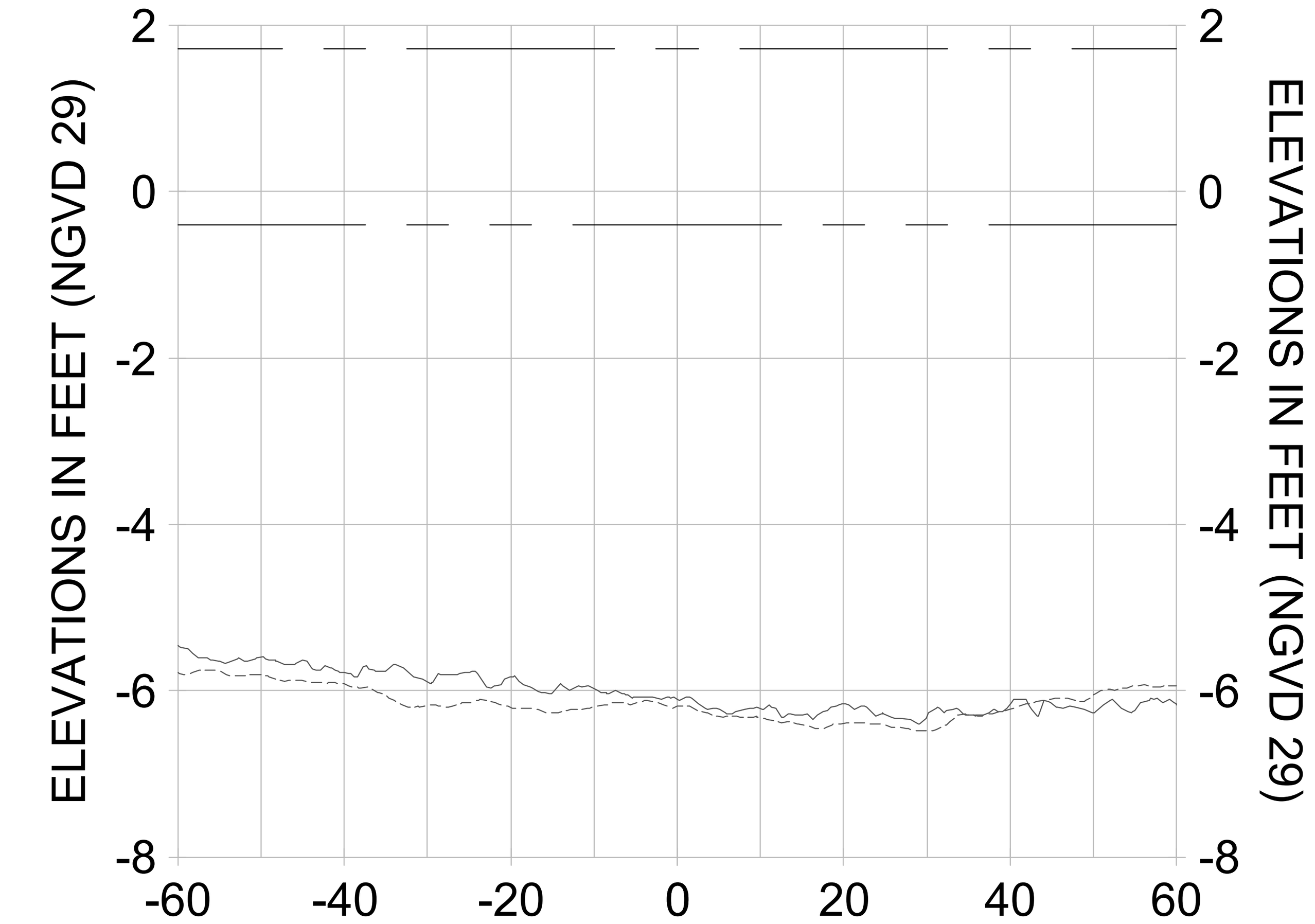


29+50

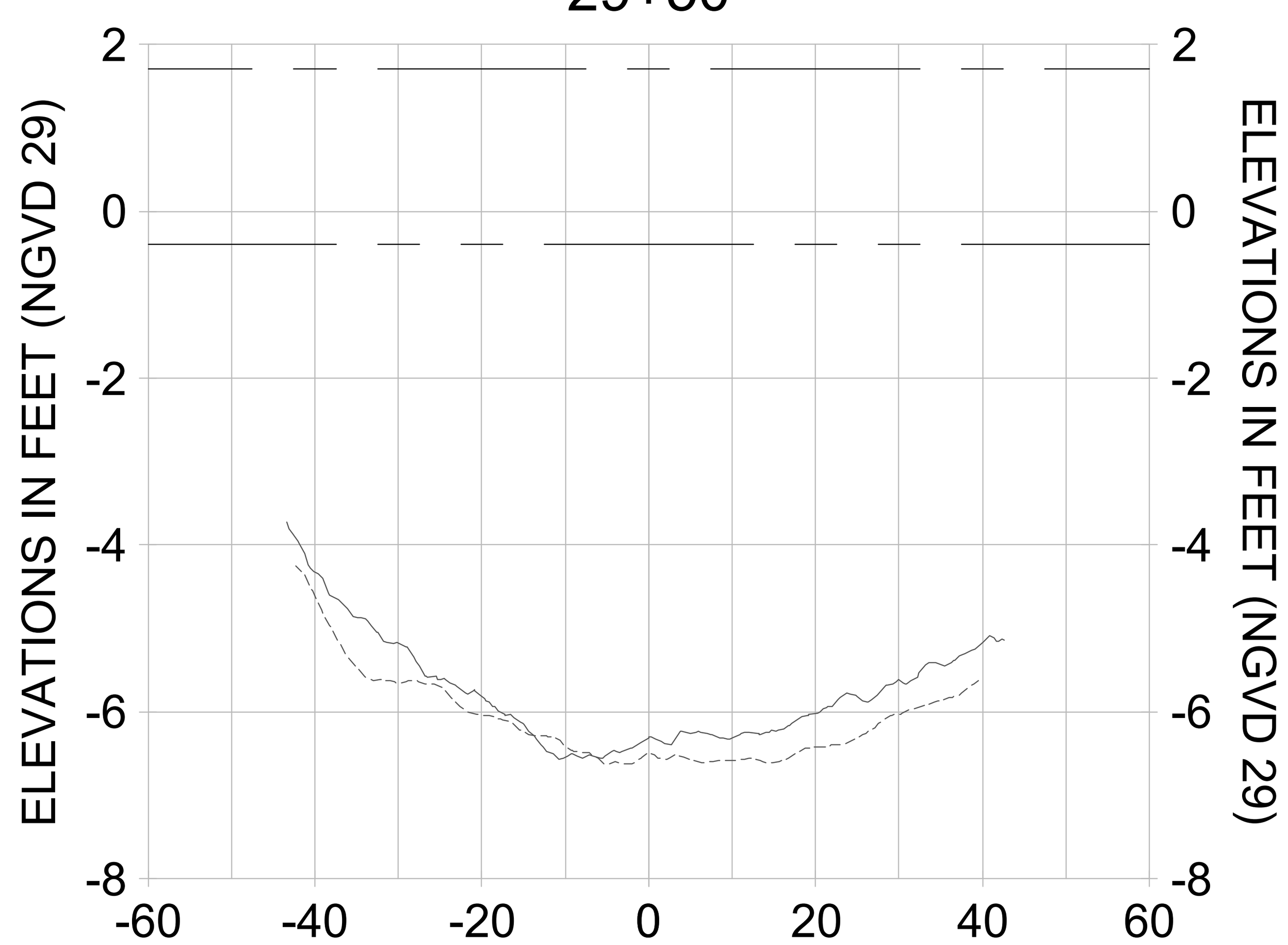


30+25

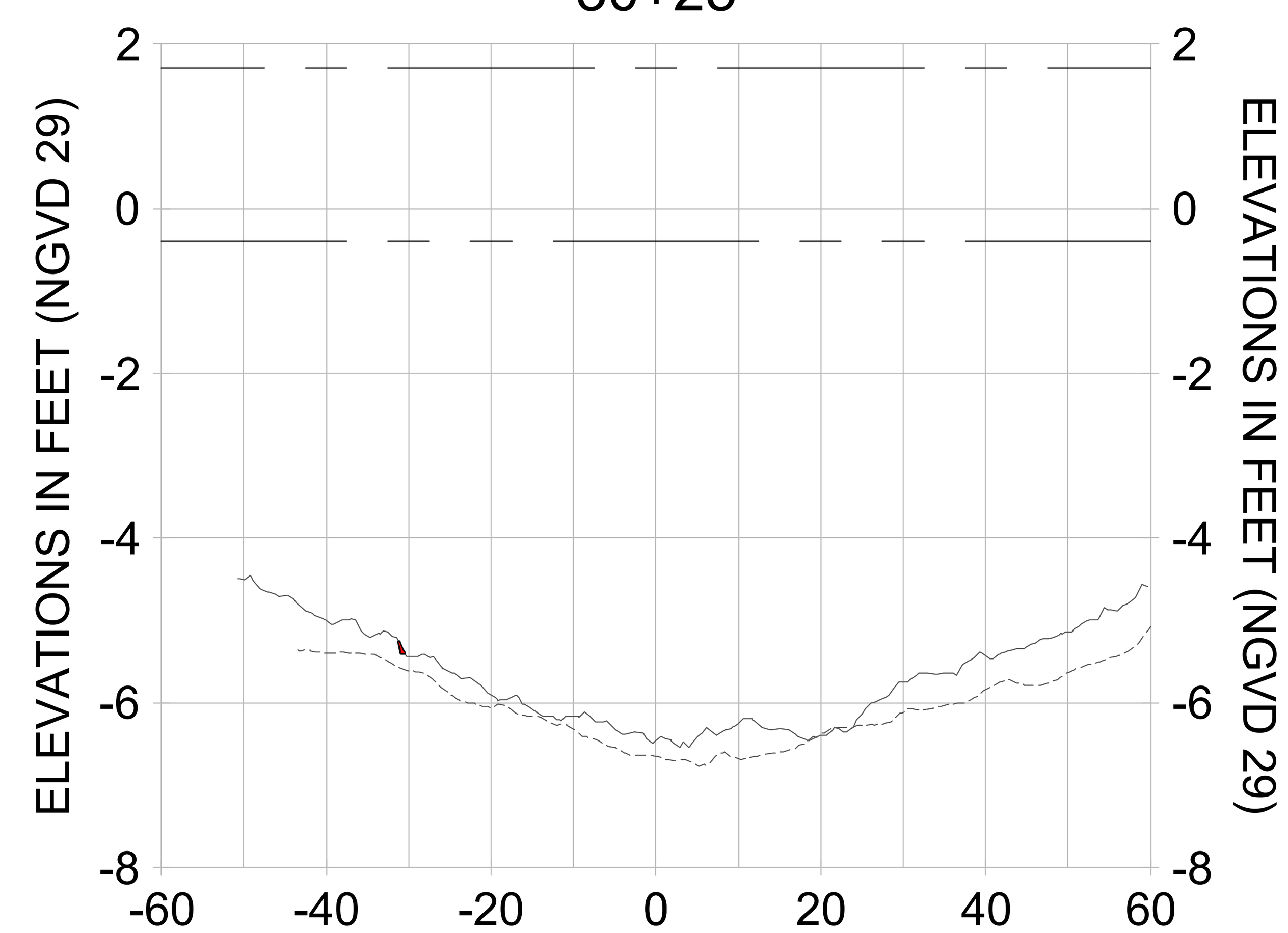


31+00

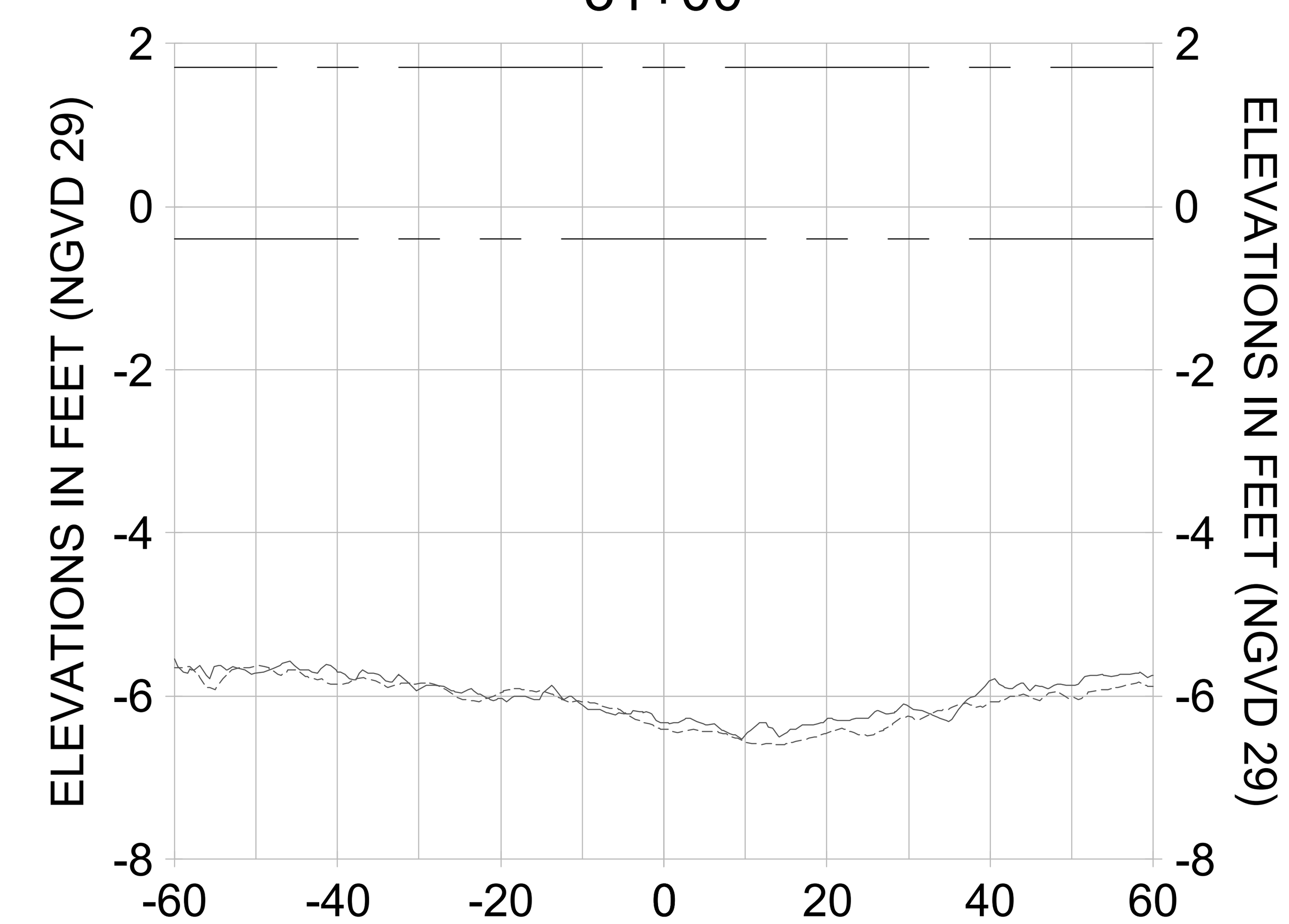


29+25

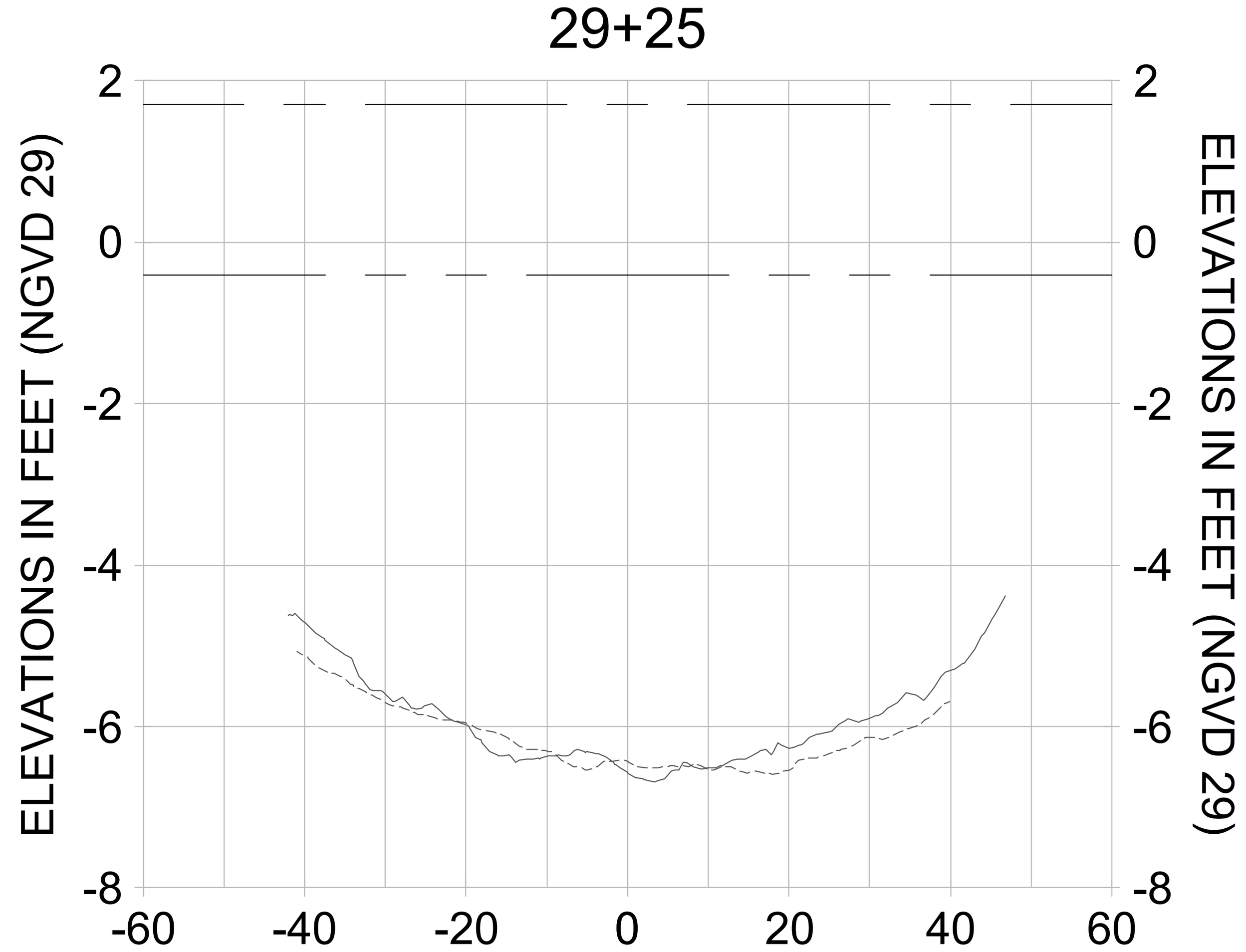


30+00

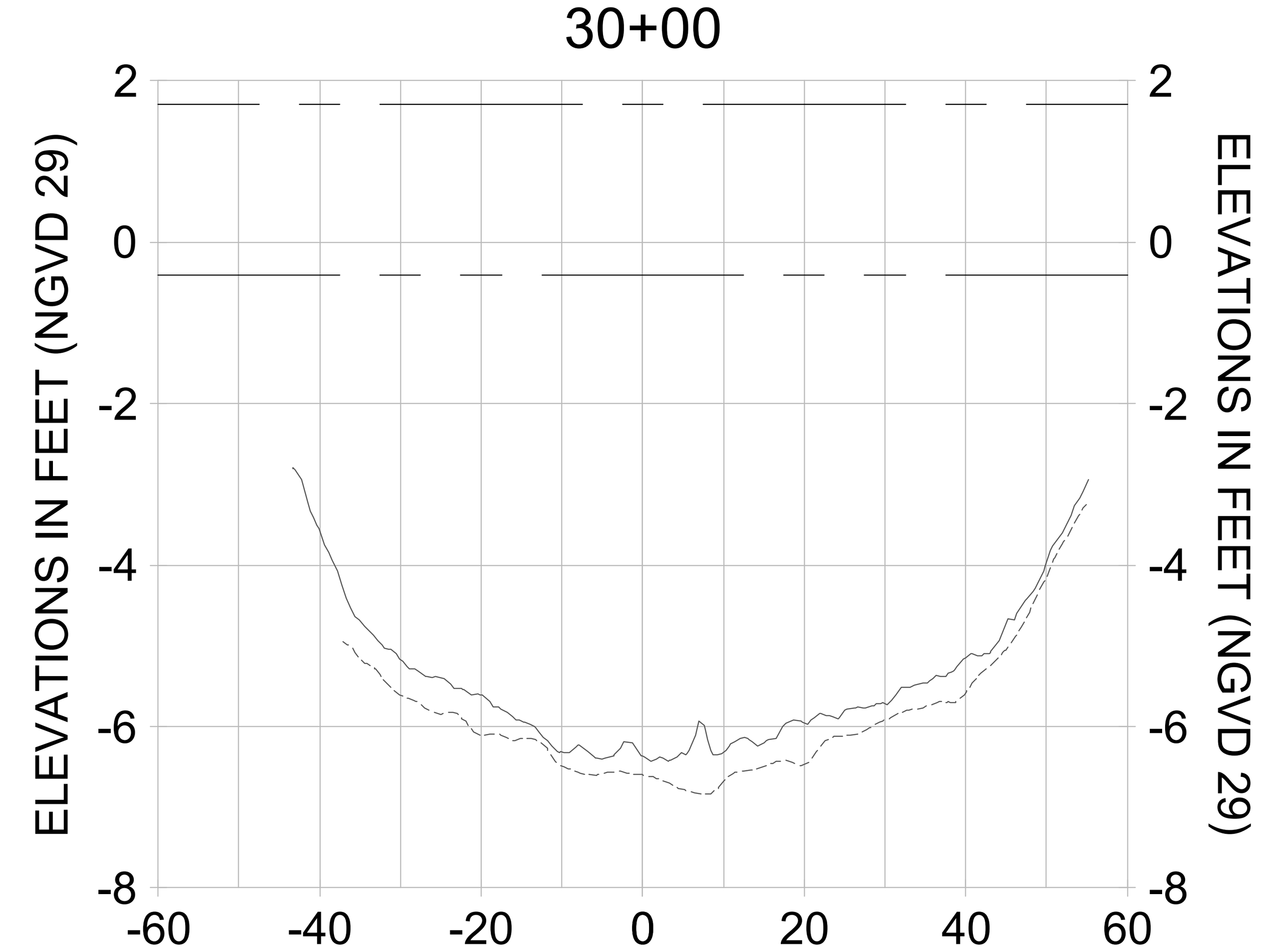


30+75

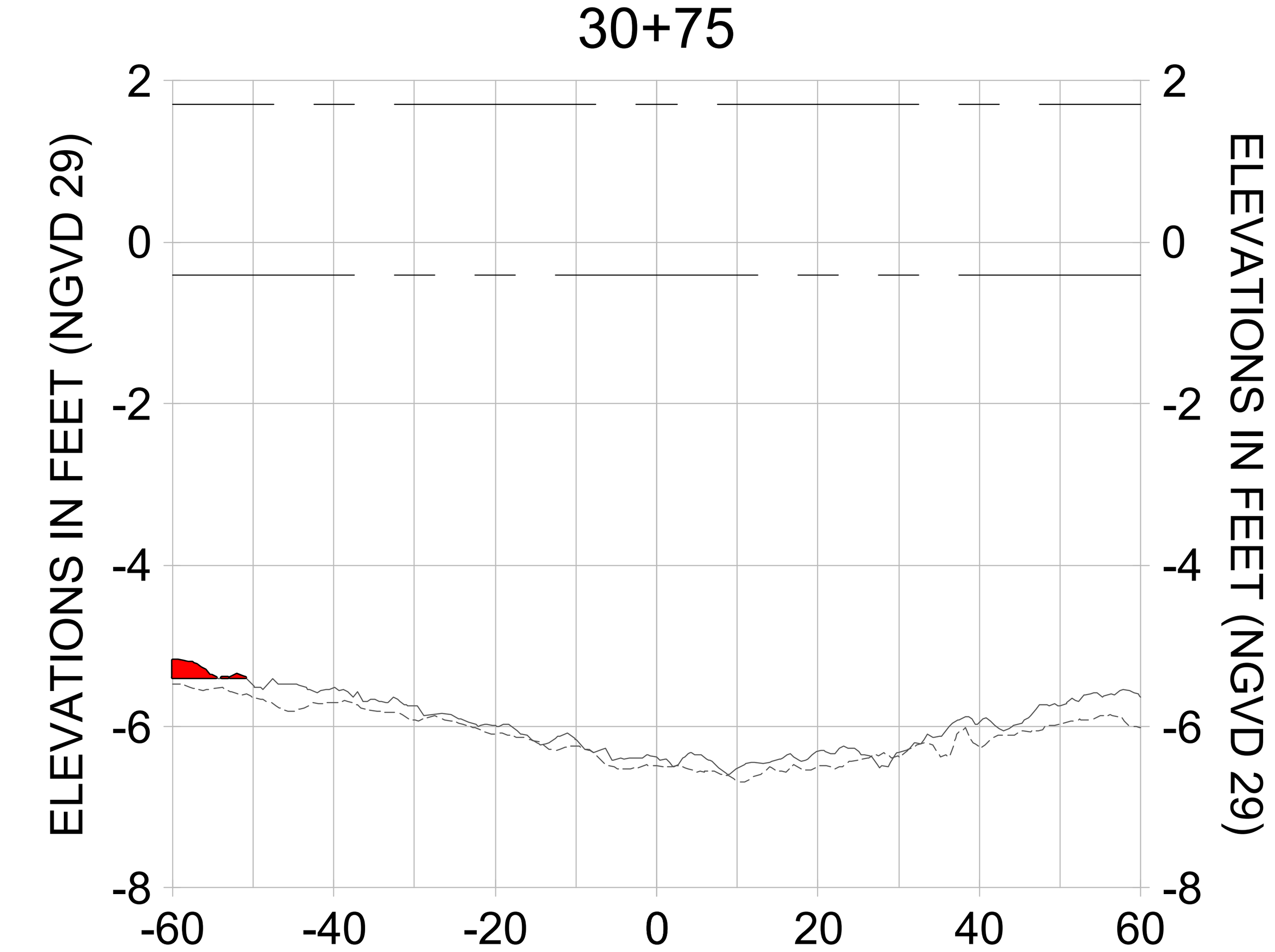


HORIZONTAL SCALE: 1" = 20'
VERTICAL SCALE: 1" = 2'

LEGEND:
- AS-BUILT SURVEY (AUGUST 2012)
- MULTI-BEAM SURVEY (AUGUST 2019)
- DREDGE TEMPLATE (-5.4' NGVD 29)
- DREDGE REMOVAL (TO -5.4' NGVD 29)
- MEAN HIGH WATER (1.71' NGVD 29)
- MEAN LOW WATER (-0.40' NGVD 29)

CITY OF NAPLES — ON THE GULF — FLORIDA

| REV. | BY | DATE | DESCRIPTION |
|---|---|---|---|
| 8 | | | |
| 7 | | | |
| 6 | | | |
| 5 | | | |
| 4 | | | |
| 3 | | | |
| 2 | | | |
| 1 | | | |

**ORIGINAL ISSUED DATE :**

ENGINEER OF RECORD:
JEFFREY R. TABAR - FL P.E. #54094

DATE:

NOTICE:
THE INFORMATION IN THIS DOCUMENT WAS PREPARED BY STANTEC. WHILE STANTEC HAS TAKEN ALL REASONABLE STEPS TO ASSURE THE ACCURACY OF THE INFORMATION CONTAINED IN THIS DOCUMENT, IT CANNOT GUARANTEE THAT CHANGES OR ALTERATIONS TO THIS DOCUMENT WILL NOT BE MADE BY PERSONS OTHER THAN STANTEC PERSONNEL AFTER THE DOCUMENT LEAVES THE POSSESSION OF STANTEC. CHANGES OR ALTERATIONS MAY BE SAFETY RELATED AND RESULT IN DAMAGE TO PROPERTY, PERSONAL INJURY OR DEATH. IF VERIFICATION OF THE INFORMATION CONTAINED IN THIS DOCUMENT IS NEEDED, CONTACT SHOULD BE MADE DIRECTLY WITH STANTEC.
THIS DOCUMENT MUST BE COMPARED TO THE ORIGINAL HARD COPY, WITH CERTIFIED RAISED SEAL, IF APPLICABLE, IN ORDER TO INSURE THE ACCURACY OF THE INFORMATION CONTAINED THEREIN AND TO FURTHER INSURE THAT NO CHANGES, ALTERATIONS OR MODIFICATIONS HAVE BEEN MADE TO THE DOCUMENT. NO RELIANCE SHOULD EVER BE MADE ON A DOCUMENTATION TRANSMITTED OR REVIEWED BY COMPUTER OR OTHER ELECTRONIC MEANS UNLESS IT IS FIRST COMPARED TO THE ORIGINAL. STANTEC MAKES NO WARRANTIES, EXPRESS OR IMPLIED, CONCERNING THE ACCURACY OF THE INFORMATION CONTAINED IN ANY DOCUMENT TRANSMITTED OR REVIEWED BY COMPUTER OR OTHER ELECTRONIC MEANS.

CLIENT
**CITY OF NAPLES**
735 8TH STREET SOUTH
NAPLES, FL 34102

PROJECT
**EAST NAPLES BAY DREDGING**

TITLE
**CROSS SECTIONS - CANAL D-D**

Stantec
WWW.STANTEC.COM
5801 PELICAN BAY BLVD
SUITE 300
NAPLES, FL 34108
TEL. (239) 649-4040

| | |
|---|---|
| JOB NO.: | 2028113191 |
| DRAWN: | KHN |
| DESIGN: | MSS |
| CHECKED: | JRT |
| APPROVED: | MSS |
| SHEET NO. | C-323 |

**100% CONSTRUCTION PLANS**

User Name: rchambers
Drawing Name: \\Us0525-ppfss01\workgroup\2028\active\177311281\Stantec\East Naples Bay - 2019\DWG\Construction Drawings 22x34\C-204.dwg Oct 15, 2020 - 4:44pm

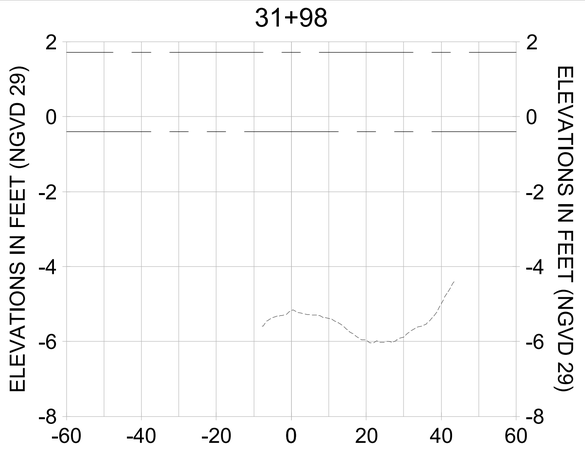


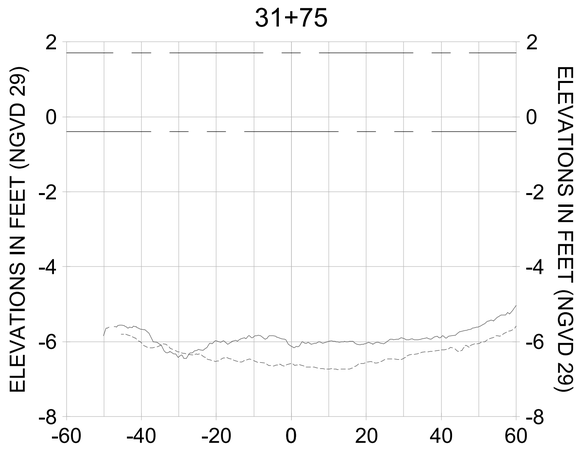


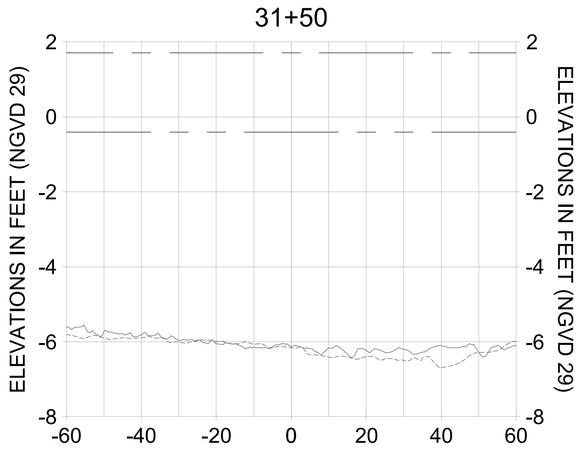


HORIZONTAL SCALE: 1" = 20'
VERTICAL SCALE: 1" = 2'

LEGEND:
- AS-BUILT SURVEY (AUGUST 2012)
- MULTI-BEAM SURVEY (AUGUST 2019)
- DREDGE TEMPLATE (-5.4' NGVD 29)
- DREDGE REMOVAL (TO -5.4' NGVD 29)
- MEAN HIGH WATER (1.71' NGVD 29)
- MEAN LOW WATER (-0.40' NGVD 29)

CITY OF NAPLES, FLORIDA — ON THE GULF

| REV | DATE | DESCRIPTION |
|---|---|---|
| 6 | | |
| 5 | | |
| 4 | | |
| 3 | | |
| 2 | | |
| 1 | | |

ORIGINAL ISSUED DATE :

ENGINEER OF RECORD:
JEFFREY R. TABAR - FL P.E. #54094

DATE:

NOTICE:
THE INFORMATION IN THIS DOCUMENT WAS PREPARED BY STANTEC CONSULTING SERVICES INC. EFFORTS WERE MADE BY STANTEC TO ASSURE THE ACCURACY OF THE INFORMATION CONTAINED IN THIS DOCUMENT FOR THE INTENDED USE, HOWEVER, IT CANNOT BE GUARANTEED THAT THE DOCUMENT WILL NOT BE MADE BY ALTERATIONS TO THIS DOCUMENT WILL NOT BE MADE BY STANTEC. ANY REUSE OF THE DOCUMENT, UNAUTHORIZED POSSESSION OF STANTEC CHANGES TO THE DOCUMENT LEAVES THE POSSESSOR OF STANTEC HARMLESS FROM ANY LOSS, CLAIM OR LIABILITY, INCLUDING ANY CLAIM FOR DAMAGE TO PROPERTY, PERSONAL INJURY OR DEATH, IN ANY WAY RESULTING FROM OR ARISING OUT OF SUCH REUSE. IF THIS DOCUMENT IS NEEDED, CONTACT STANTEC FOR A COPY OF THE ORIGINAL DOCUMENT. ANY ALTERATIONS OR MODIFICATIONS MUST BE COMPARED TO THE ORIGINAL HARD COPY OF THIS DOCUMENT TO ENSURE THE ACCURACY OF THE INFORMATION CONTAINED IN THIS DOCUMENT. STANTEC SHALL NOT BE RESPONSIBLE FOR ALTERATIONS OR MODIFICATIONS THAT HAVE BEEN MADE TO THE DOCUMENT SUBSEQUENT TO THE ORIGINAL HARD COPY BEING SIGNED AND SEALED BY STANTEC. ELECTRONIC FILES ARE NOT CERTIFIED BY STANTEC. FOR OTHER ELECTRONIC FILES OR EXPRESS OR IMPLIED WARRANTIES INCLUDING BUT NOT LIMITED TO THE IMPLIED WARRANTIES OF MERCHANTABILITY AND FITNESS FOR A PARTICULAR PURPOSE. STANTEC MAKES NO EXPRESS OR IMPLIED WARRANTIES CONCERNING THE ACCURACY OF THE INFORMATION CONTAINED IN THIS DOCUMENT WHEN IT IS TRANSMITTED IN ELECTRONIC FORMS. THE RECIPIENT ACCEPTS THE COMPUTER FILES AND ANY INFORMATION CONTAINED THEREIN ON AN "AS IS" BASIS AND WITHOUT WARRANTY OF ANY KIND. THE RECIPIENT ACKNOWLEDGES THAT THERE ARE RISKS ASSOCIATED WITH THE USE OF INFORMATION DISTRIBUTED IN COMPUTER OR OTHER ELECTRONIC MEDIA. THE RECIPIENT AGREES TO INDEMNIFY AND HOLD HARMLESS STANTEC FROM ANY DAMAGES RESULTING FROM THE USE OF DISTRIBUTED INFORMATION IN COMPUTER OR OTHER ELECTRONIC MEDIA.

CLIENT: CITY OF NAPLES
735 8TH STREET SOUTH
NAPLES, FL 34102

PROJECT: EAST NAPLES BAY DREDGING

TITLE: CROSS SECTIONS - CANAL D-D

Stantec
WWW.STANTEC.COM
5801 PELICAN BAY BLVD
SUITE 300
NAPLES, FL 34108
TEL. (239) 643-4040

| | |
|---|---|
| JOB NO.: | 2028113191 |
| DRAWN: | KHN |
| DESIGN: | MSS |
| CHECKED: | JRT |
| APPROVED: | MSS |
| SHEET NO. | C-324 |

100% CONSTRUCTION PLANS

User Name: rchambers
Drawing Name: \\Us505-prfil01\wvrtngroup\2028active\177311281\Stantec\East Naples Bay - 2019\DWG\Construction Drawings 22x34\C-204.dwg Oct 15, 2020 - 4:44pm

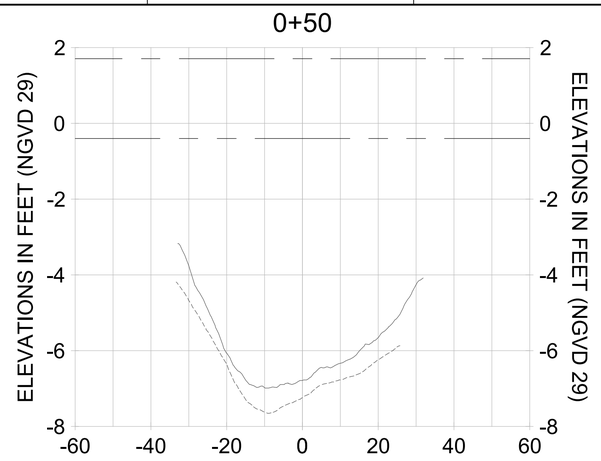


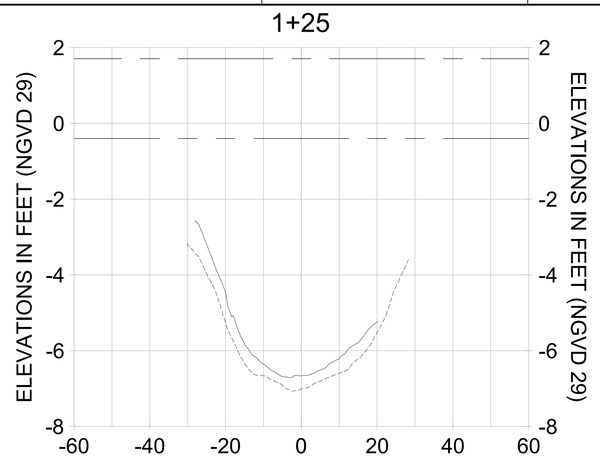


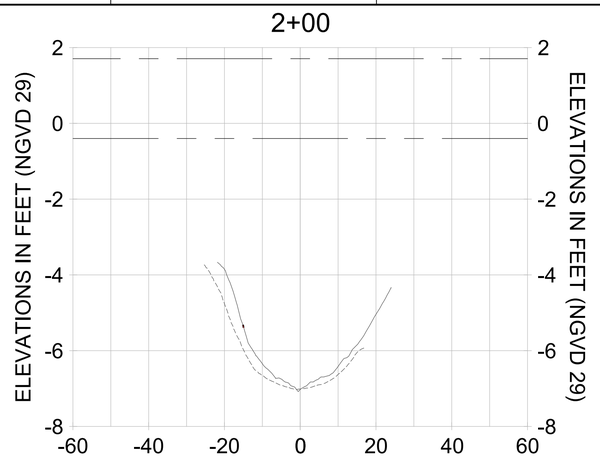


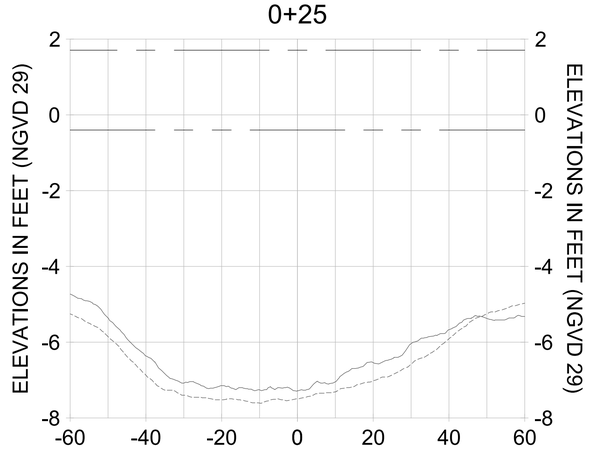


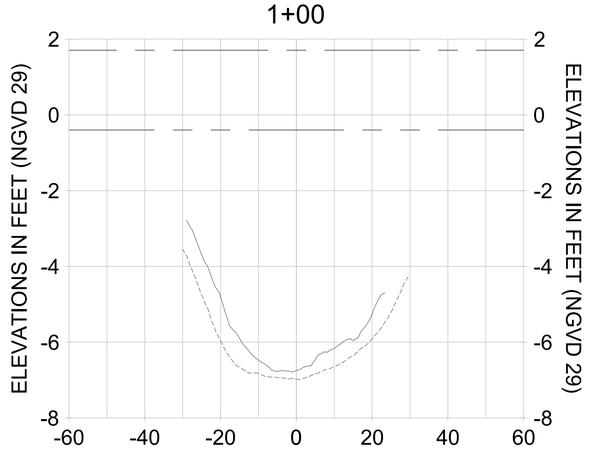


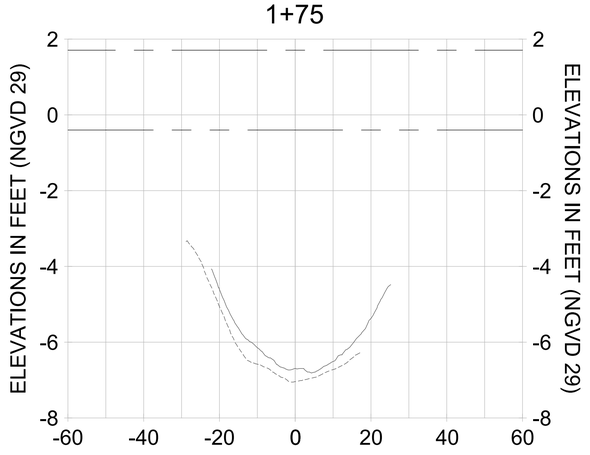


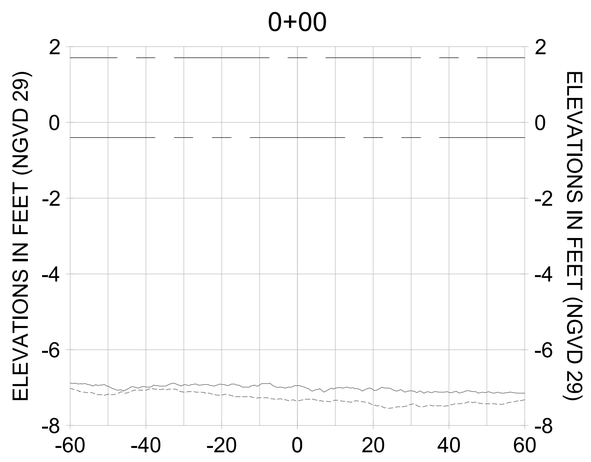


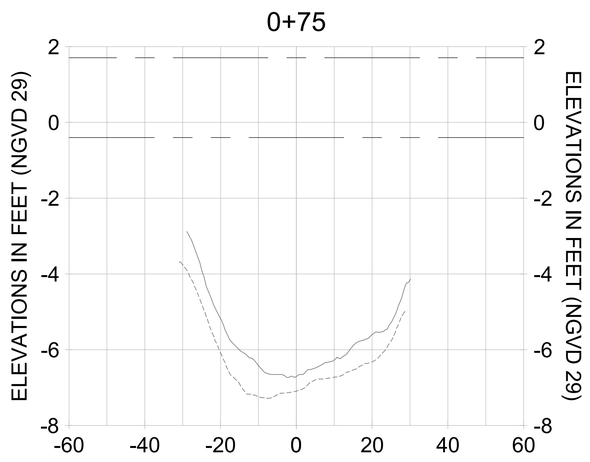


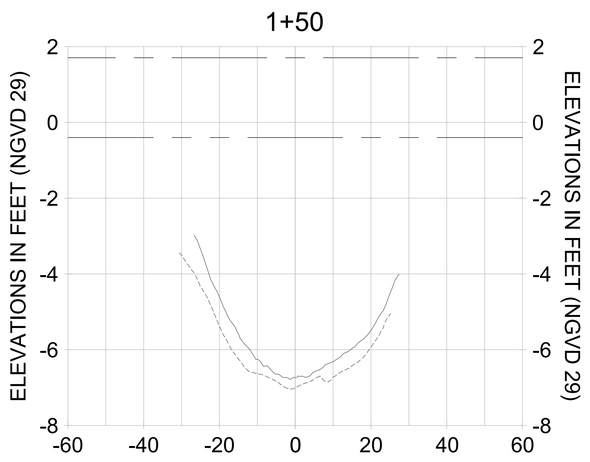


HORIZONTAL SCALE: 1" = 20'
VERTICAL SCALE: 1" = 2'

LEGEND:
- AS-BUILT SURVEY (AUGUST 2012)
- MULTI-BEAM SURVEY (AUGUST 2019)
- DREDGE TEMPLATE (-5.4' NGVD 29)
- DREDGE REMOVAL (TO -5.4' NGVD 29)
- MEAN HIGH WATER (1.71' NGVD 29)
- MEAN LOW WATER (-0.40' NGVD 29)

CITY OF NAPLES, FLORIDA — ON THE GULF

| REV | DATE | DESCRIPTION |
|---|---|---|
| | | ORIGINAL ISSUED DATE : |

ENGINEER OF RECORD:
JEFFREY R. TABAR - FL P.E. #54094

DATE:

NOTICE:
THE INFORMATION IN THIS DOCUMENT WAS PREPARED BY STANTEC. WHILE STANTEC HAS TAKEN ALL REASONABLE STEPS TO ENSURE THAT THE INFORMATION CONTAINED IN THIS DOCUMENT IS CORRECT AT THE TIME IT WAS PREPARED, IT IS IN THE NATURE THAT CHANGES OR ALTERATIONS TO THIS DOCUMENT WILL NOT BE MADE BY STANTEC. THE USER OF THIS DOCUMENT ACCEPTS THE RISK THAT THE INFORMATION IN THIS DOCUMENT MAY BE INCORRECT OR INCOMPLETE IF THIS DOCUMENT LEAVES THE POSSESSION OF STANTEC OR IS REVISED BY ANY PARTY OTHER THAN STANTEC. STANTEC WILL NOT BE LIABLE FOR ANY LOSS, DAMAGE TO PROPERTY, PERSONAL INJURY OR DEATH, IF THIS DOCUMENT HAS BEEN ALTERED BY ANY PARTY OTHER THAN STANTEC, OR IF THIS DOCUMENT IS USED BY THE USER FOR ANY PURPOSE OTHER THAN THE PURPOSE FOR WHICH IT WAS PREPARED. THE USER OF THIS DOCUMENT MUST BE COMPARED TO THE ORIGINAL HARD COPY SIGNED AND SEALED BY A PROFESSIONAL ENGINEER. IF DOCUMENT IS NEEDED, CONTACT STANTEC TO OBTAIN AN ORIGINAL COPY. ANY USE OF THIS DOCUMENT OR THE INFORMATION CONTAINED IN THIS DOCUMENT IS MADE DIRECTLY BY, OR THROUGH, THE USER AT THE USER'S SOLE RISK. BY USING THIS DOCUMENT, THE USER AGREES TO THE TERMS OF THIS NOTICE. THE USER ACKNOWLEDGES AND AGREES THAT ANY RELIANCE ON OR USE OF THE DOCUMENT OR THE INFORMATION CONTAINED IN THIS DOCUMENT IS AT THE USER'S SOLE RISK. NO WARRANTIES, EXPRESS OR IMPLIED, CONCERNING THE ACCURACY OF THE INFORMATION CONTAINED IN THIS DOCUMENT WILL BE MADE BY STANTEC. ANY DOCUMENTATION TRANSMITTED OR REVIEWED BY COMPUTER OR OTHER ELECTRONIC MEANS IS NOT TO BE CONSIDERED TO THE ORIGINAL. STANTEC MAKES NO WARRANTIES, EXPRESS OR IMPLIED, CONCERNING THE ACCURACY OF THE INFORMATION CONTAINED IN THIS DOCUMENT WHEN REVIEWED BY COMPUTER OR OTHER ELECTRONIC MEANS

CLIENT: CITY OF NAPLES
735 8TH STREET SOUTH
NAPLES, FL 34102

PROJECT: EAST NAPLES BAY DREDGING

TITLE: CROSS SECTIONS - CANAL C-C

Stantec
WWW.STANTEC.COM
5801 PELICAN BAY BLVD
SUITE 300
NAPLES, FL 34108
TEL. (239) 649-4040

| | |
|---|---|
| JOB NO.: | 2028113191 |
| DRAWN: | KHN |
| DESIGN: | MSS |
| CHECKED: | JRT |
| APPROVED: | MSS |
| SHEET NO. | C-325 |

100% CONSTRUCTION PLANS

User Name: rdhanbera
Drawing Name: \\Us0525-ppfss01\wrkgroup2028\active\173112811\StantecEast Naples Bay - 2019\DWG\Construction Drawings 22x34\C-205.dwg Oct 15, 2020 - 4:49pm

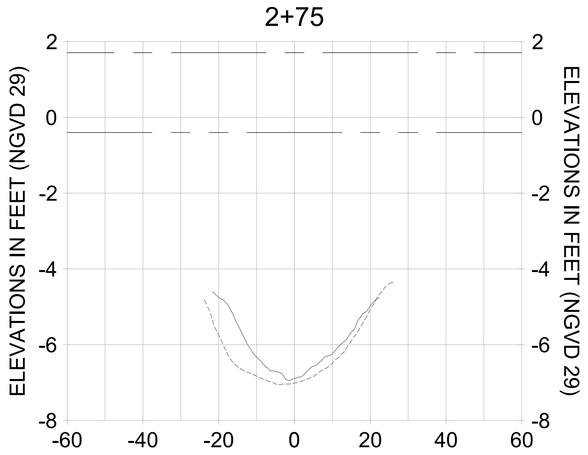


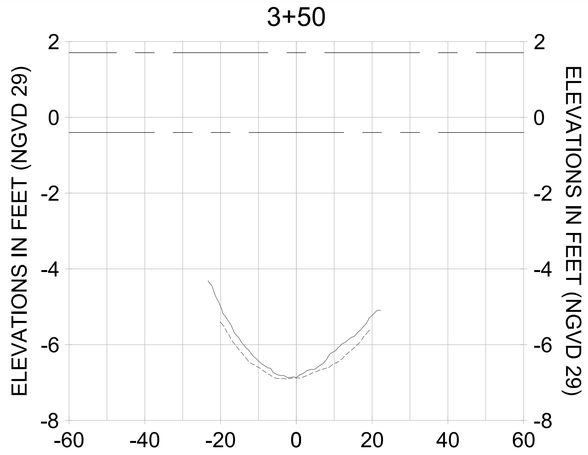


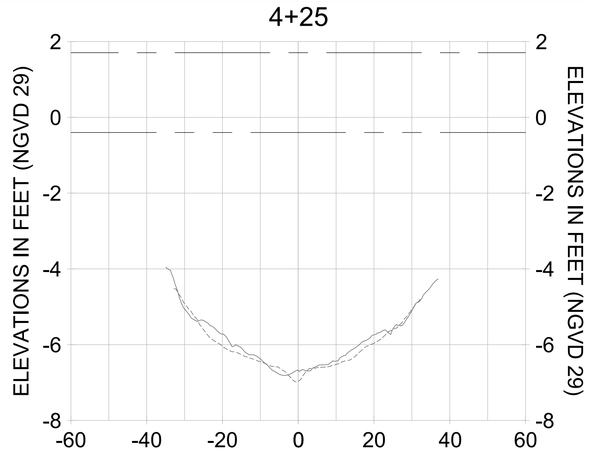


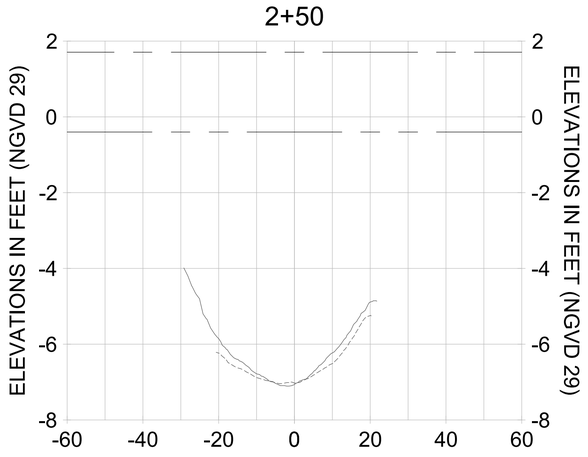


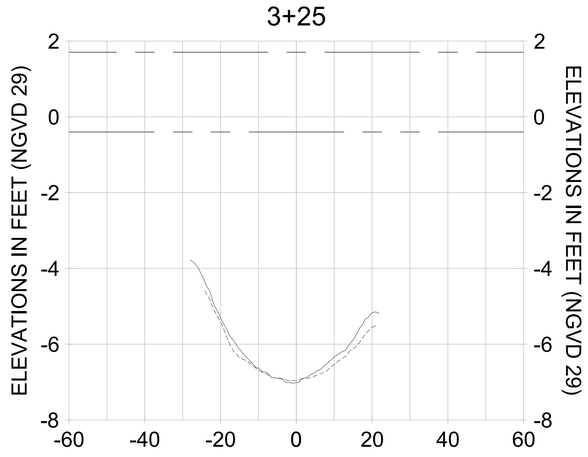


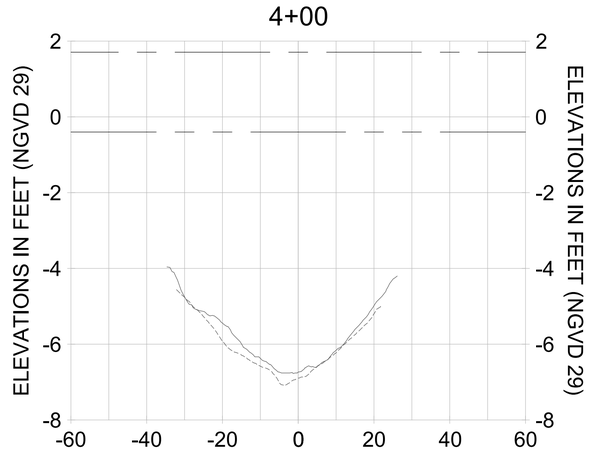


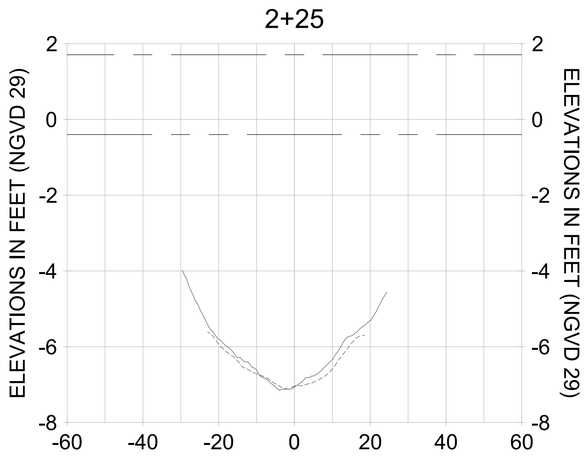


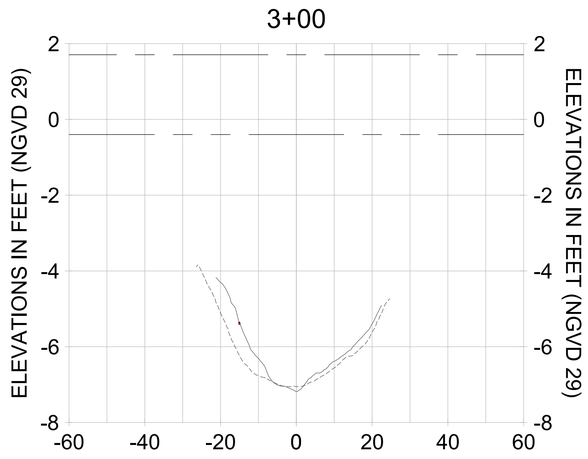


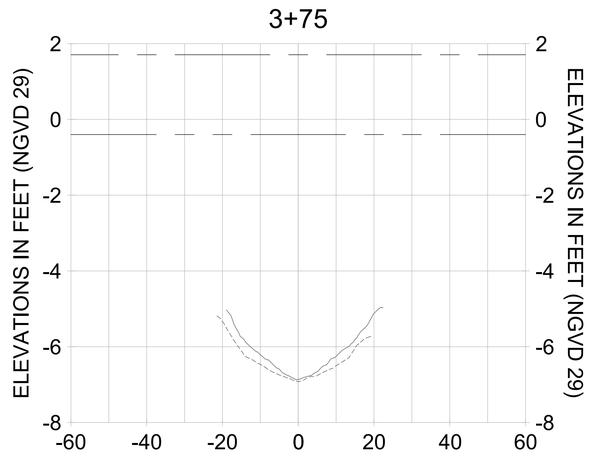


HORIZONTAL SCALE: 1" = 20'
VERTICAL SCALE: 1" = 2'

LEGEND:
- AS-BUILT SURVEY (AUGUST 2012)
- MULTI-BEAM SURVEY (AUGUST 2019)
- DREDGE TEMPLATE (-5.4' NGVD 29)
- DREDGE REMOVAL (TO -5.4' NGVD 29)
- MEAN HIGH WATER (1.71' NGVD 29)
- MEAN LOW WATER (-0.40' NGVD 29)

CITY OF NAPLES, FLORIDA — ON THE GULF

| REV | DATE | DESCRIPTION |
|---|---|---|
| 1 | | |
| 2 | | |
| 3 | | |
| 4 | | |
| 5 | | |
| 6 | | |
| 7 | | |

ORIGINAL ISSUED DATE :

ENGINEER OF RECORD:
JEFFREY R. TABAR - FL P.E. #54094

DATE:

NOTICE:
THE INFORMATION IN THIS DOCUMENT WAS PREPARED BY STANTEC. WHILE STANTEC HAS TAKEN ALL REASONABLE STEPS TO ENSURE THAT THE INFORMATION CONTAINED IN THIS DOCUMENT IS CORRECT AT THE TIME IT WAS PREPARED, STANTEC MAKES NO GUARANTEE THAT CHANGES OR ALTERATIONS TO THIS DOCUMENT WILL NOT BE MADE BY OTHERS AFTER THE DOCUMENT LEAVES THE POSSESSION OF STANTEC. STANTEC ACCEPTS NO RESPONSIBILITY FOR ANY DAMAGE TO PROPERTY, PERSONAL INJURY OR DEATH, IF THIS DOCUMENT HAS BEEN ALTERED IN ANY WAY AFTER THE DOCUMENT LEAVES THE POSSESSION OF STANTEC. IF THIS DOCUMENT MUST BE COMPARED TO THE ORIGINAL HARD COPY SEALED BY A REGISTERED PROFESSIONAL, AND IF NEEDED, CONTACT STANTEC TO OBTAIN A COPY. STANTEC MAKES NO WARRANTIES, EXPRESS OR IMPLIED, CONCERNING THE ACCURACY OF THE INFORMATION CONTAINED IN THIS DOCUMENT IF IT HAS BEEN ALTERED IN ANY WAY AFTER IT LEFT THE POSSESSION OF STANTEC. IN THE EVENT THAT ANY CONFLICT ARISES BETWEEN THE CONTENTS OF THE ORIGINAL STANTEC MARKED HARD COPY AND ANY COPY OF THE DOCUMENT IN ELECTRONIC, COMPUTER OR OTHER ELECTRONIC MEANS, THE CONTENTS OF THE ORIGINAL STANTEC MARKED HARD COPY SHALL GOVERN.

CLIENT: CITY OF NAPLES
735 8TH STREET SOUTH
NAPLES, FL 34102

PROJECT: EAST NAPLES BAY DREDGING

TITLE: CROSS SECTIONS - CANAL C-C

Stantec
WWW.STANTEC.COM
5801 PELICAN BAY BLVD
SUITE 300
NAPLES, FL 34108
TEL. (239) 649-4040

| | |
|---|---|
| JOB NO.: | 2028113191 |
| DRAWN: | KHN |
| DESIGN: | MSS |
| CHECKED: | JRT |
| APPROVED: | MSS |
| SHEET NO. | C-326 |

100% CONSTRUCTION PLANS

User Name: rcharrbera
Drawing Name: \\Us0525-ppfs01\workgroup\2028\active\173112811\Stantec\East Naples Bay - 2019\DWG\Construction Drawings 22x34\C-205.dwg Oct 15, 2020 - 4:50pm

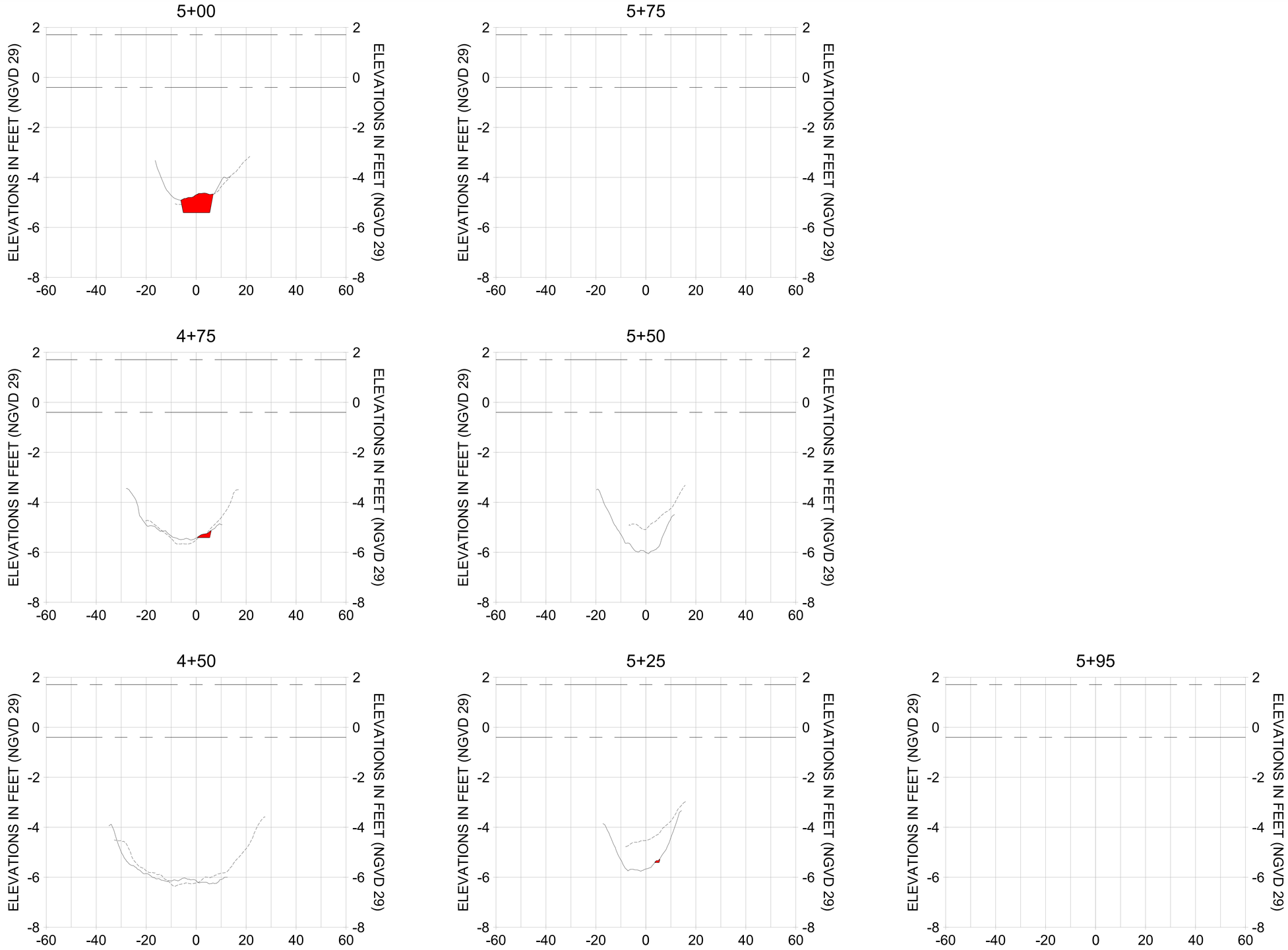


HORIZONTAL SCALE: 1" = 20'
VERTICAL SCALE: 1" = 2'

LEGEND:
- AS-BUILT SURVEY (AUGUST 2012)
- MULTI-BEAM SURVEY (AUGUST 2019)
- DREDGE TEMPLATE (-5.4' NGVD 29)
- DREDGE REMOVAL (TO -5.4' NGVD 29)
- MEAN HIGH WATER (1.71' NGVD 29)
- MEAN LOW WATER (-0.40' NGVD 29)

CITY OF NAPLES, FLORIDA
ON THE GULF

| REV. BY | DATE | DESCRIPTION |
|---|---|---|
| 1 | | |
| 2 | | |
| 3 | | |
| 4 | | |
| 5 | | |
| 6 | | |
| 7 | | |
| 8 | | |

ORIGINAL ISSUED DATE :

ENGINEER OF RECORD:
JEFFREY R. TABAR - FL P.E. #54094

DATE:

NOTICE:
THE INFORMATION IN THIS DOCUMENT WAS PREPARED BY STANTEC. WHILE STANTEC HAS TAKEN ALL REASONABLE STEPS TO ASSURE THE ACCURACY OF THE INFORMATION CONTAINED IN THIS DOCUMENT, IT CANNOT GUARANTEE THAT NO CHANGES OR ALTERATIONS TO THIS DOCUMENT WILL NOT BE MADE BY PERSONS OTHER THAN STANTEC. PERSONNEL AFTER THE DOCUMENT LEAVES THE POSSESSION OF STANTEC. CHANGES OR ALTERATIONS MAY BE SAFETY RELATED AND RESULT IN DAMAGE TO PROPERTY, PERSONAL INJURY OR DEATH. IF VERIFICATION OF THE INFORMATION CONTAINED IN THIS DOCUMENT IS NEEDED, CONTACT SHOULD BE MADE DIRECTLY WITH STANTEC.
THIS DOCUMENT MUST BE COMPARED TO THE ORIGINAL HARD COPY, WITH CERTIFIED RAISED SEAL IF APPLICABLE, IN ORDER TO INSURE THE ACCURACY OF THE INFORMATION CONTAINED THEREIN AND TO FURTHER INSURE THAT NO CHANGES, ALTERATIONS OR MODIFICATIONS HAVE BEEN MADE TO THE DOCUMENT. NO RELIANCE SHOULD EVER BE MADE ON A DOCUMENT WHICH IS TRANSMITTED OR REVIEWED BY COMPUTER OR OTHER ELECTRONIC MEANS UNLESS IT IS FIRST COMPARED TO THE ORIGINAL STANTEC MAKES NO WARRANTIES EXPRESS OR IMPLIED, CONCERNING THE ACCURACY OF THE INFORMATION CONTAINED IN ANY DOCUMENT TRANSMITTED OR REVIEWED BY COMPUTER OR OTHER ELECTRONIC MEANS.

CLIENT
**CITY OF NAPLES**
735 8TH STREET SOUTH
NAPLES, FL 34102

PROJECT
**EAST NAPLES BAY DREDGING**

TITLE
**CROSS SECTIONS - CANAL C-C**

Stantec
WWW.STANTEC.COM
5801 PELICAN BAY BLVD
SUITE 300
NAPLES, FL 34108
TEL. (239) 649-4040

| | |
|---|---|
| JOB NO.: | 2028113191 |
| DRAWN: | KHN |
| DESIGN: | MSS |
| CHECKED: | JRT |
| APPROVED: | MSS |
| SHEET NO. | C-327 |

100% CONSTRUCTION PLANS

User Name: rchambers
Drawing Name: \\Us0525-ppfss01\workgroup\2028\active\177311281\Stantec\East Naples Bay - 2019\DWG\Construction Drawings 22x34\C-205.dwg Oct 15, 2020 - 4:50pm

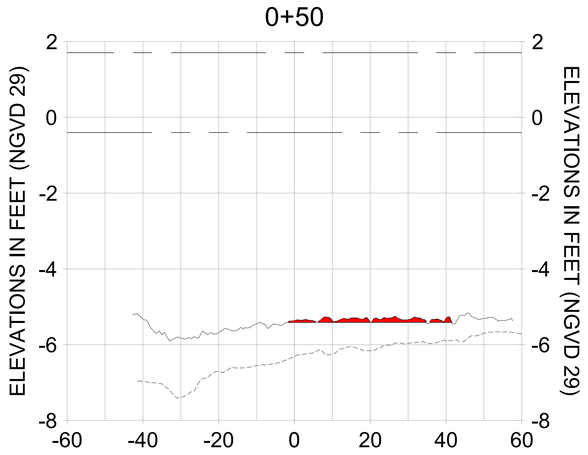


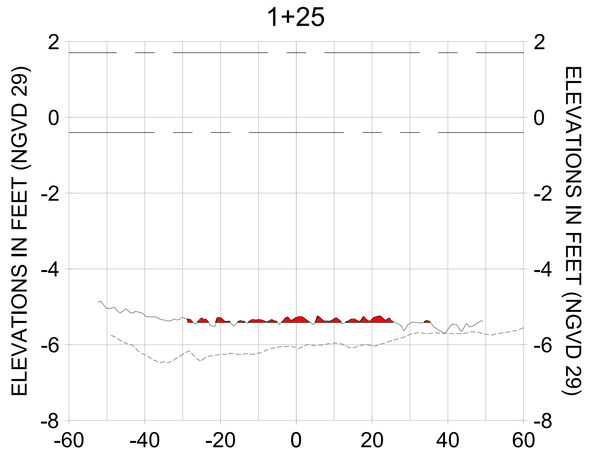


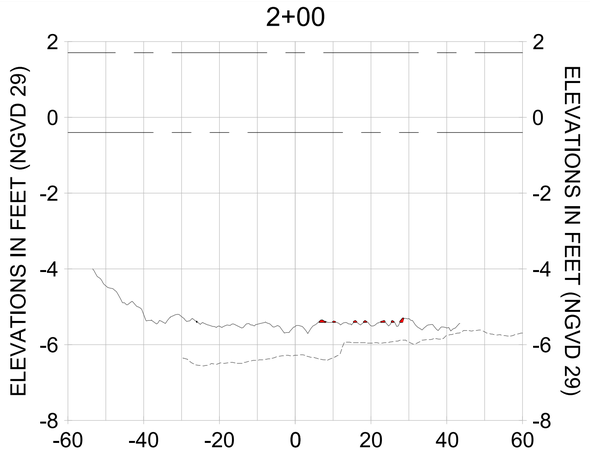


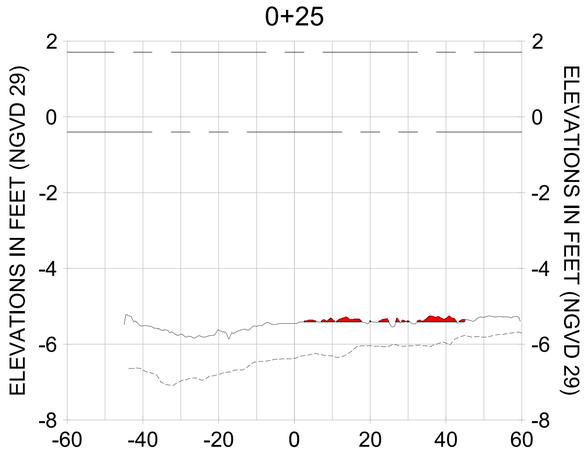


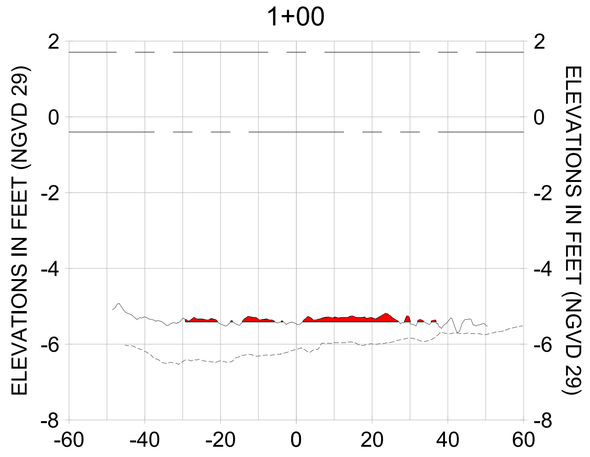


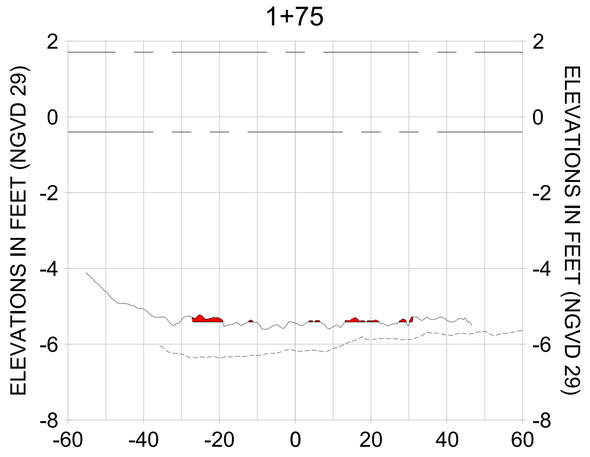


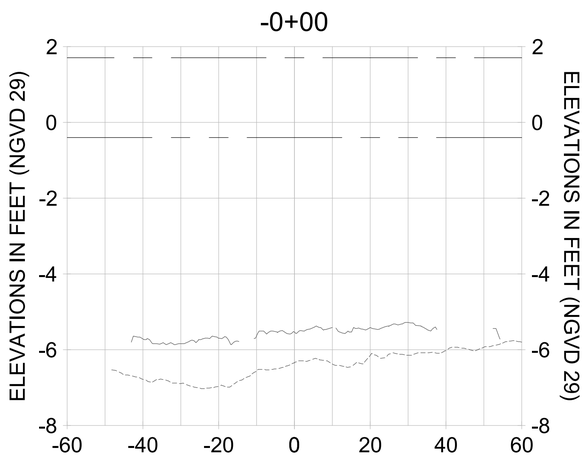


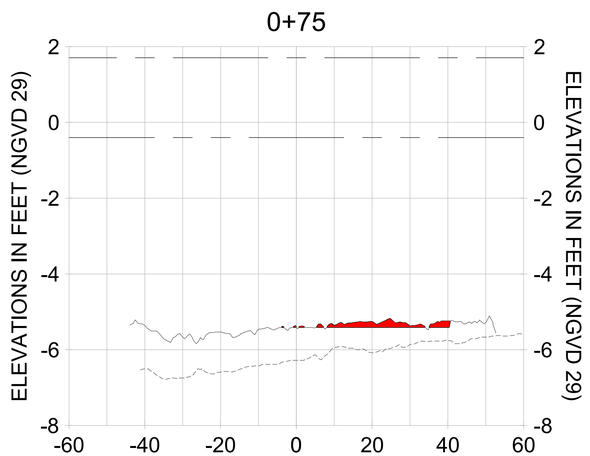


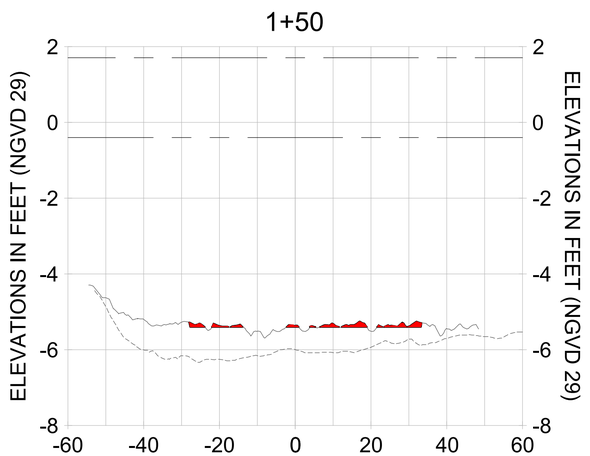


HORIZONTAL SCALE: 1" = 20'
VERTICAL SCALE: 1" = 2'

LEGEND:
- AS-BUILT SURVEY (AUGUST 2012)
- MULTI-BEAM SURVEY (AUGUST 2019)
- DREDGE TEMPLATE (-5.4' NGVD 29)
- DREDGE REMOVAL (TO -5.4' NGVD 29)
- MEAN HIGH WATER (1.71' NGVD 29)
- MEAN LOW WATER (-0.40' NGVD 29)

CITY OF NAPLES, FLORIDA — ON THE GULF

| REV | DATE | DESCRIPTION |
|---|---|---|
| | | ORIGINAL ISSUED DATE : |

ENGINEER OF RECORD:
JEFFREY R. TABAR - FL P.E. #54094

DATE:

NOTICE:
THE INFORMATION IN THIS DOCUMENT WAS PREPARED BY STANTEC. WHILE STANTEC HAS TAKEN ALL REASONABLE STEPS TO ENSURE THAT THE INFORMATION CONTAINED IN THIS DOCUMENT IS ACCURATE AND SUITABLE FOR USE, STANTEC MAKES NO GUARANTEE THAT COMPLIANCE OR USE OF THIS DOCUMENT WILL NOT BE MADE BY OTHERS. ANY ALTERATIONS TO THIS DOCUMENT WILL NOT BE MADE BY STANTEC. STANTEC ASSUMES NO RESPONSIBILITY FOR THE USE OF ALTERED COPIES OF THIS DOCUMENT OR FOR ANY DECISIONS MADE OR ACTIONS TAKEN BASED ON THIS DOCUMENT. IF THIS DOCUMENT LEAVES THE POSSESSION OF STANTEC IN HARD COPY FORMAT, THE HARD COPY SHALL BE COMPARED TO THE ELECTRONIC VERSION HELD BY STANTEC. IN THE EVENT OF ANY DISCREPANCIES, THE ELECTRONIC VERSION SHALL GOVERN. STANTEC SHALL NOT BE RESPONSIBLE FOR ANY LOSS, DAMAGE TO PROPERTY, PERSONAL INJURY OR DEATH, IF THIS DOCUMENT IS USED FOR PURPOSES OTHER THAN THOSE FOR WHICH IT WAS PREPARED. IF THIS DOCUMENT IS USED BY A PERSON OTHER THAN THE ORIGINAL RECIPIENT, THAT PERSON SHALL CONFIRM IN WRITING TO STANTEC THAT THE DOCUMENT IS NEEDED. CONTACT STANTEC TO REVIEW THE INTENDED USE OF THE DOCUMENT. ANY REUSE OF THE DOCUMENT WITHOUT THE PRIOR WRITTEN CONSENT OF STANTEC FOR THE SPECIFIC PROJECT SHALL BE AT THE RECIPIENT'S SOLE RISK AND WITHOUT LIABILITY TO STANTEC. THE RECIPIENT SHALL INDEMNIFY AND HOLD HARMLESS STANTEC FROM ALL CLAIMS, LIABILITIES, LOSSES AND DAMAGES ARISING OUT OF OR RESULTING THEREFROM. ANY REUSE OF THIS DOCUMENT WITHOUT VERIFICATION OR ADAPTATION BY STANTEC FOR THE SPECIFIC PROJECT INTENDED WILL BE AT THE RECIPIENT'S SOLE RISK AND WITHOUT LIABILITY OR LEGAL EXPOSURE TO STANTEC. TO THE MAXIMUM EXTENT PERMITTED BY LAW, AND SUBJECT TO THE LIMITATIONS IN THE CONTRACT BETWEEN STANTEC AND THE CLIENT, STANTEC MAKES NO WARRANTIES EXPRESS OR IMPLIED CONCERNING THE ACCURACY OF THE INFORMATION CONTAINED IN THIS DOCUMENT WHEN IT IS TRANSMITTED OR REVIEWED BY COMPUTER OR OTHER ELECTRONIC MEANS.

CLIENT: CITY OF NAPLES
735 8TH STREET SOUTH
NAPLES, FL 34102

PROJECT: EAST NAPLES BAY DREDGING

TITLE: CROSS SECTIONS - CANAL B-B

Stantec
WWW.STANTEC.COM
5801 PELICAN BAY BLVD
SUITE 300
NAPLES, FL 34108
TEL. (239) 649-4040

| | |
|---|---|
| JOB NO.: | 2028113191 |
| DRAWN: | KHN |
| DESIGN: | MSS |
| CHECKED: | JRT |
| APPROVED: | MSS |
| SHEET NO. | C-328 |

100% CONSTRUCTION PLANS

User Name: rdhanbera
Drawing Name: \\Us0525-ppfss01\wvhgroup2028\active\173\1281\Stantec\East Naples Bay - 2019\DWG\Construction Drawings 22x34\C-205.dwg Oct 15, 2020 - 4:50pm

2+75

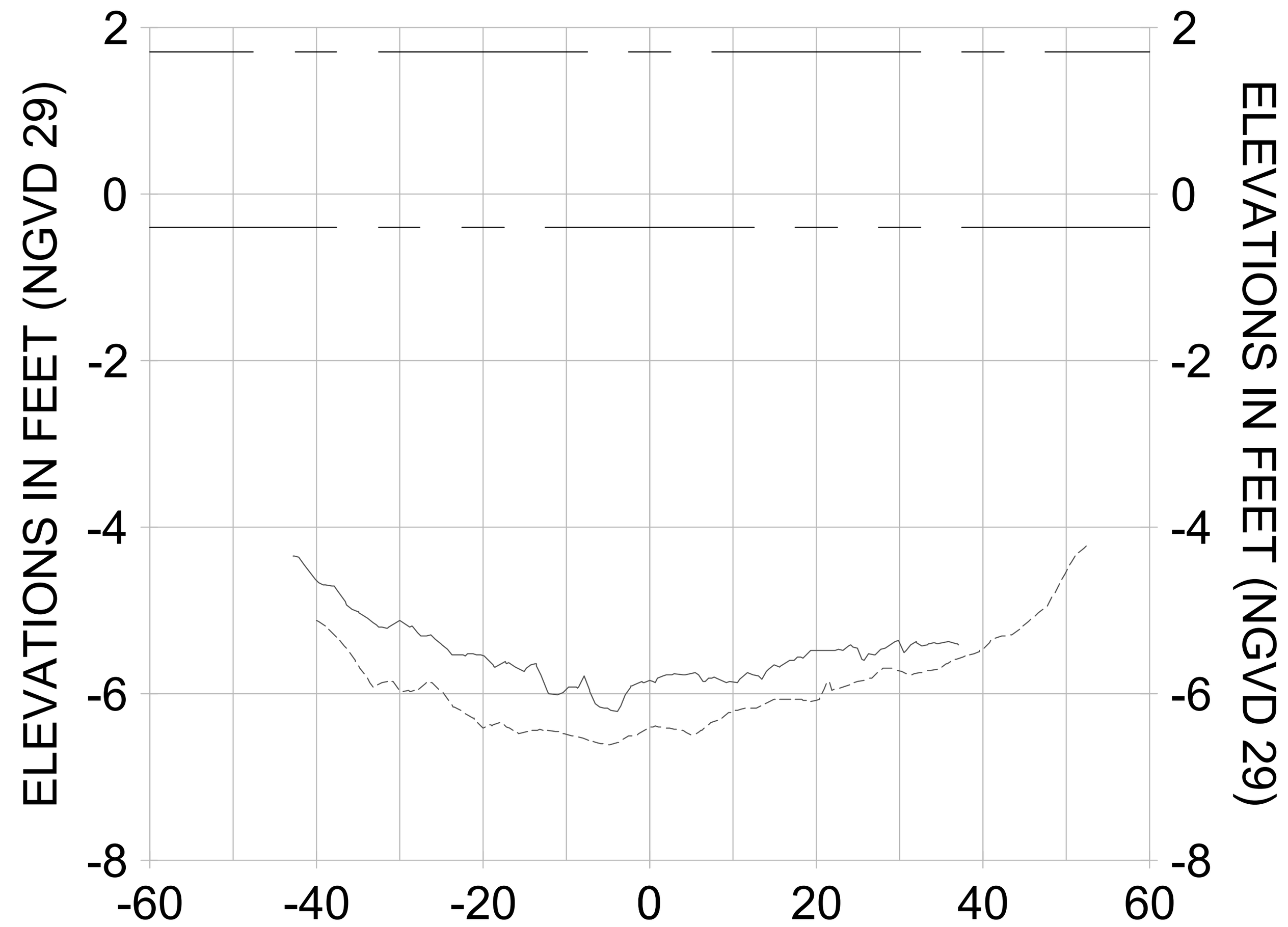


3+50

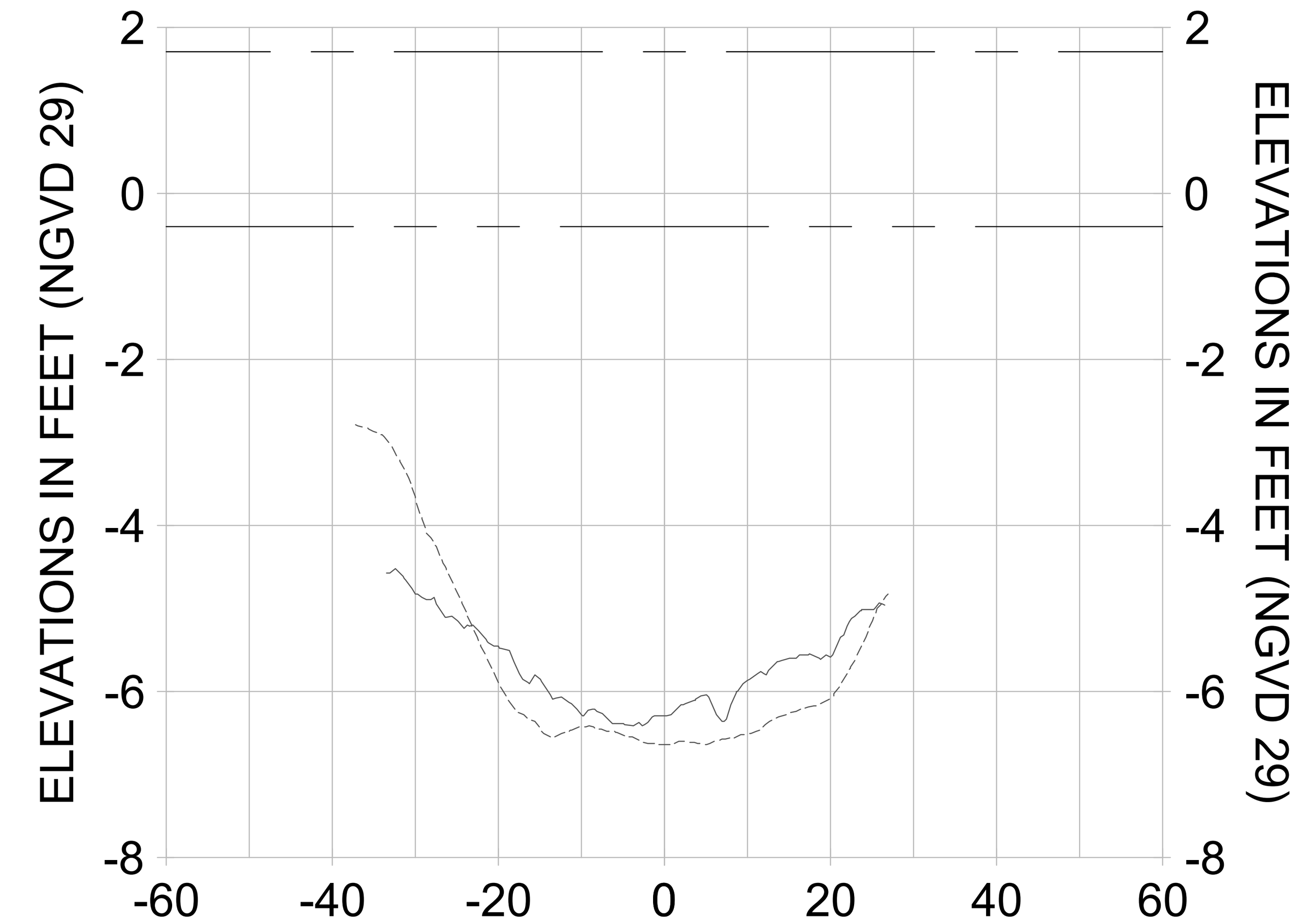


4+25

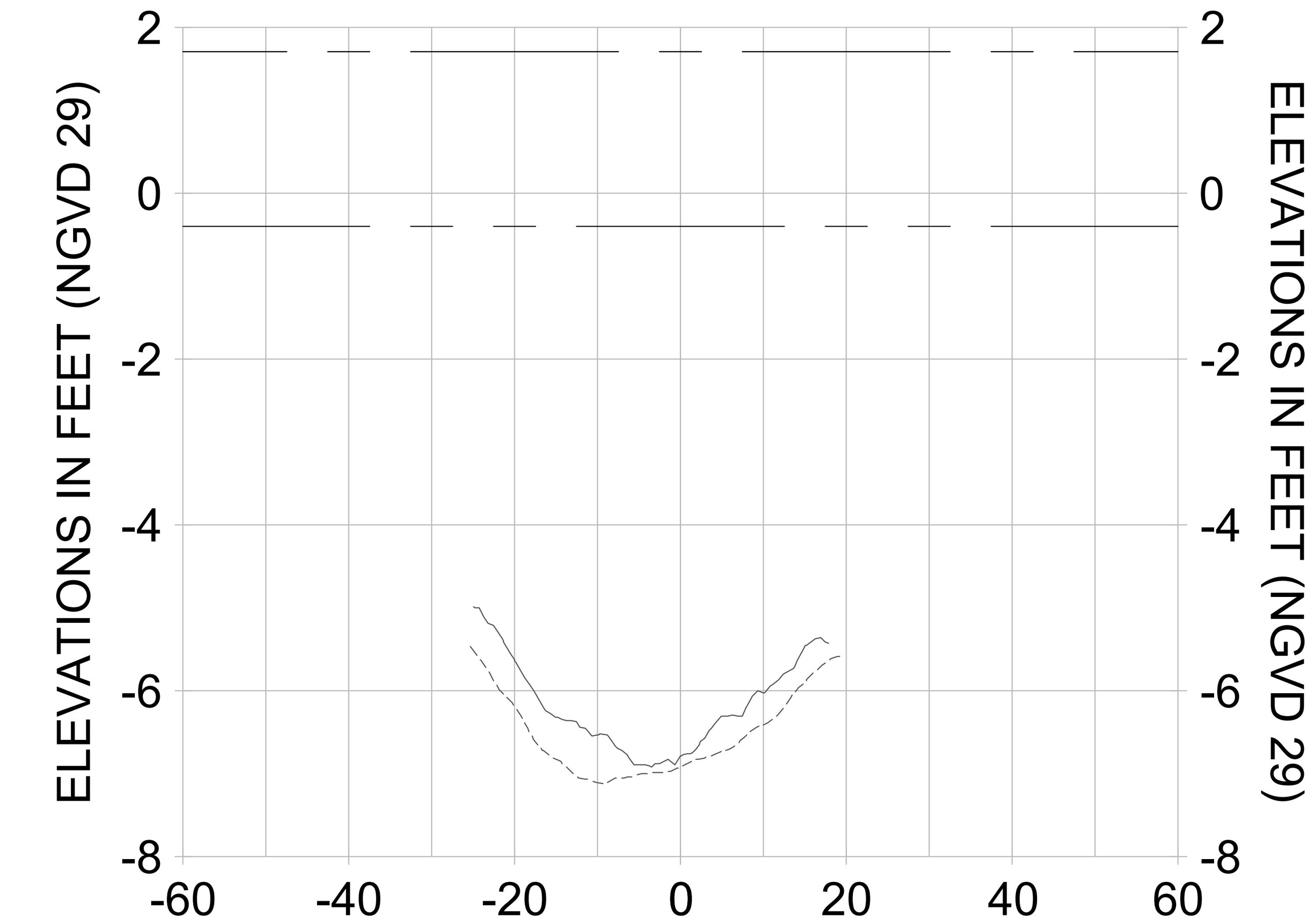


2+50

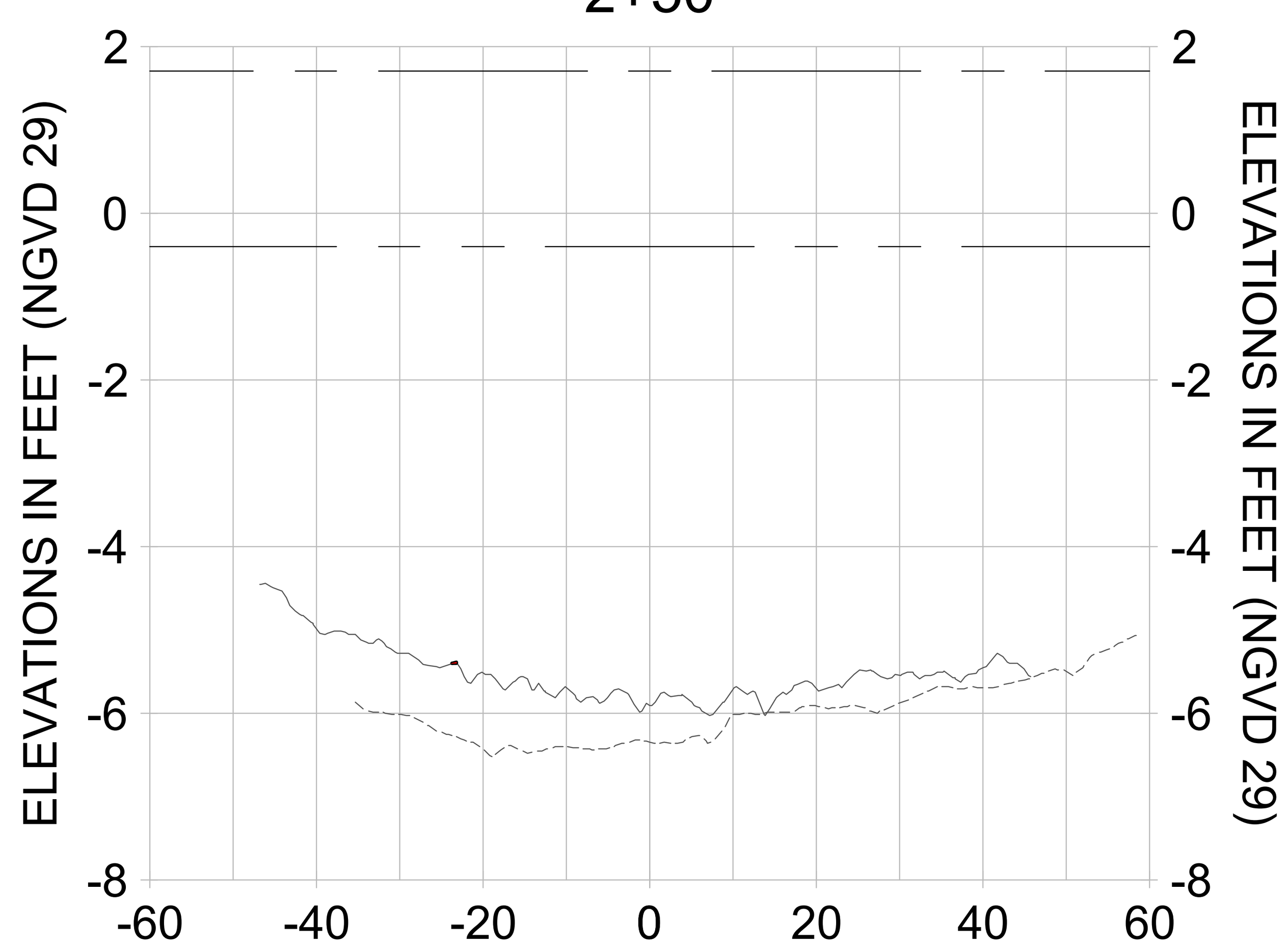


3+25

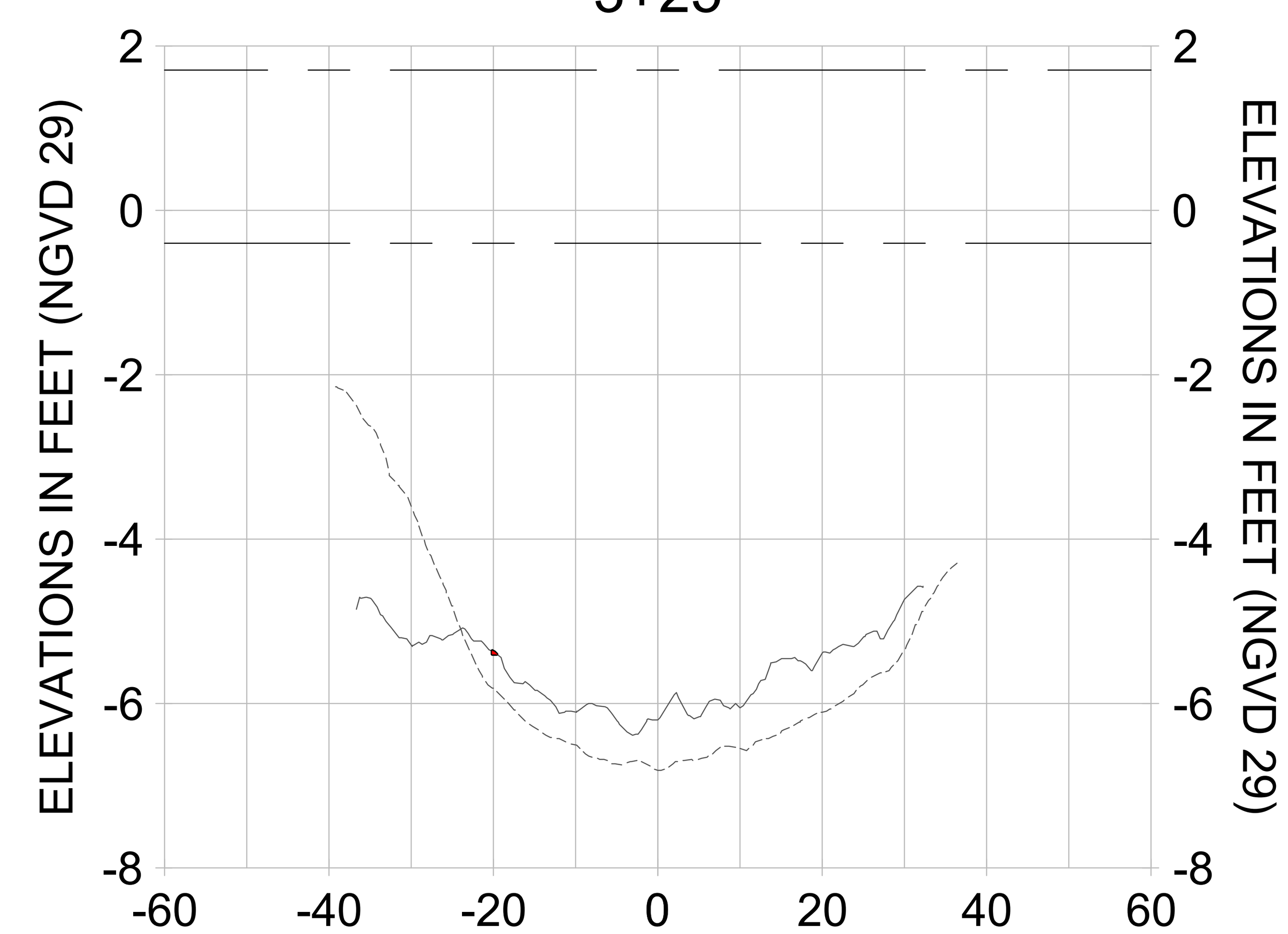


4+00

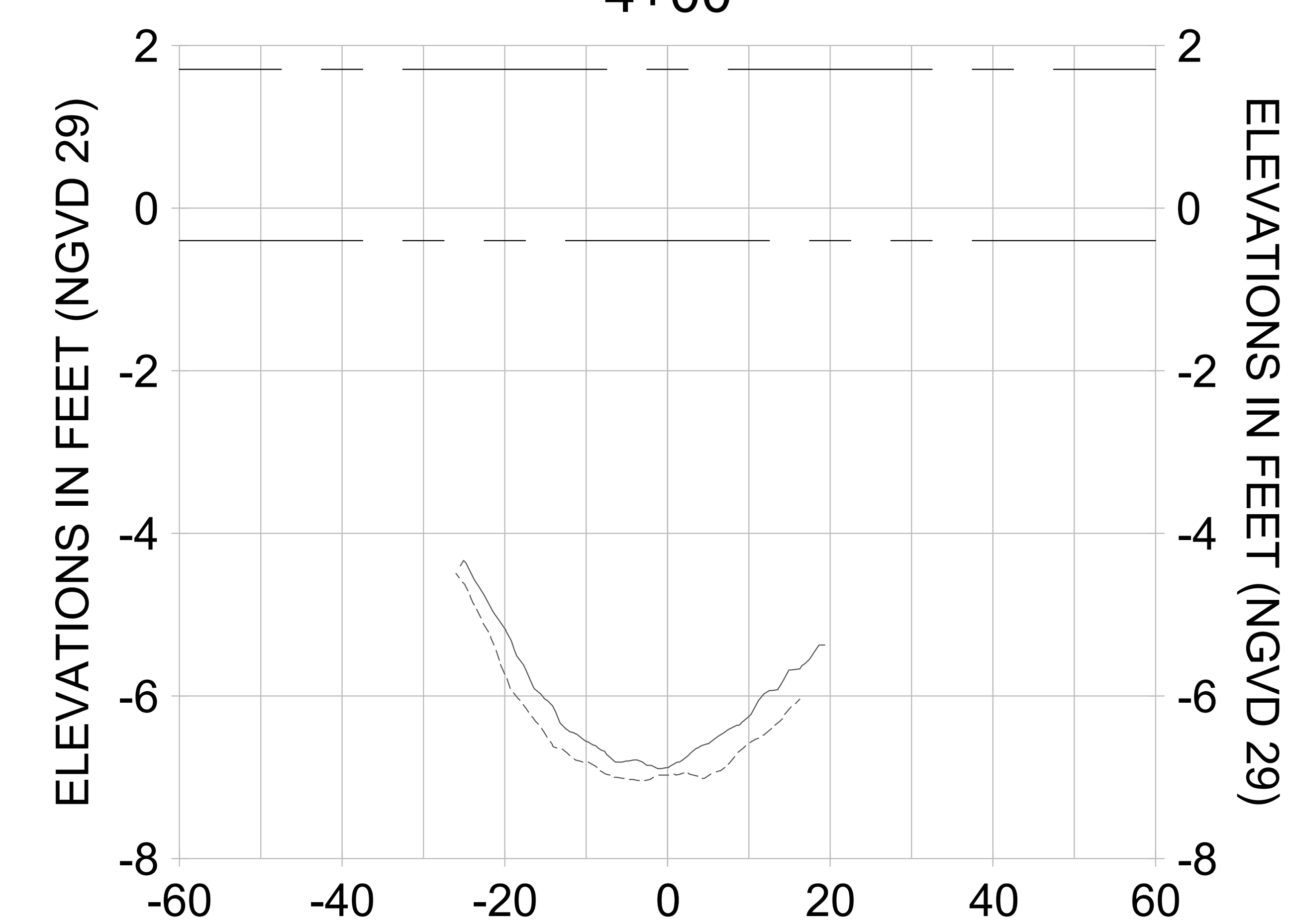


2+25

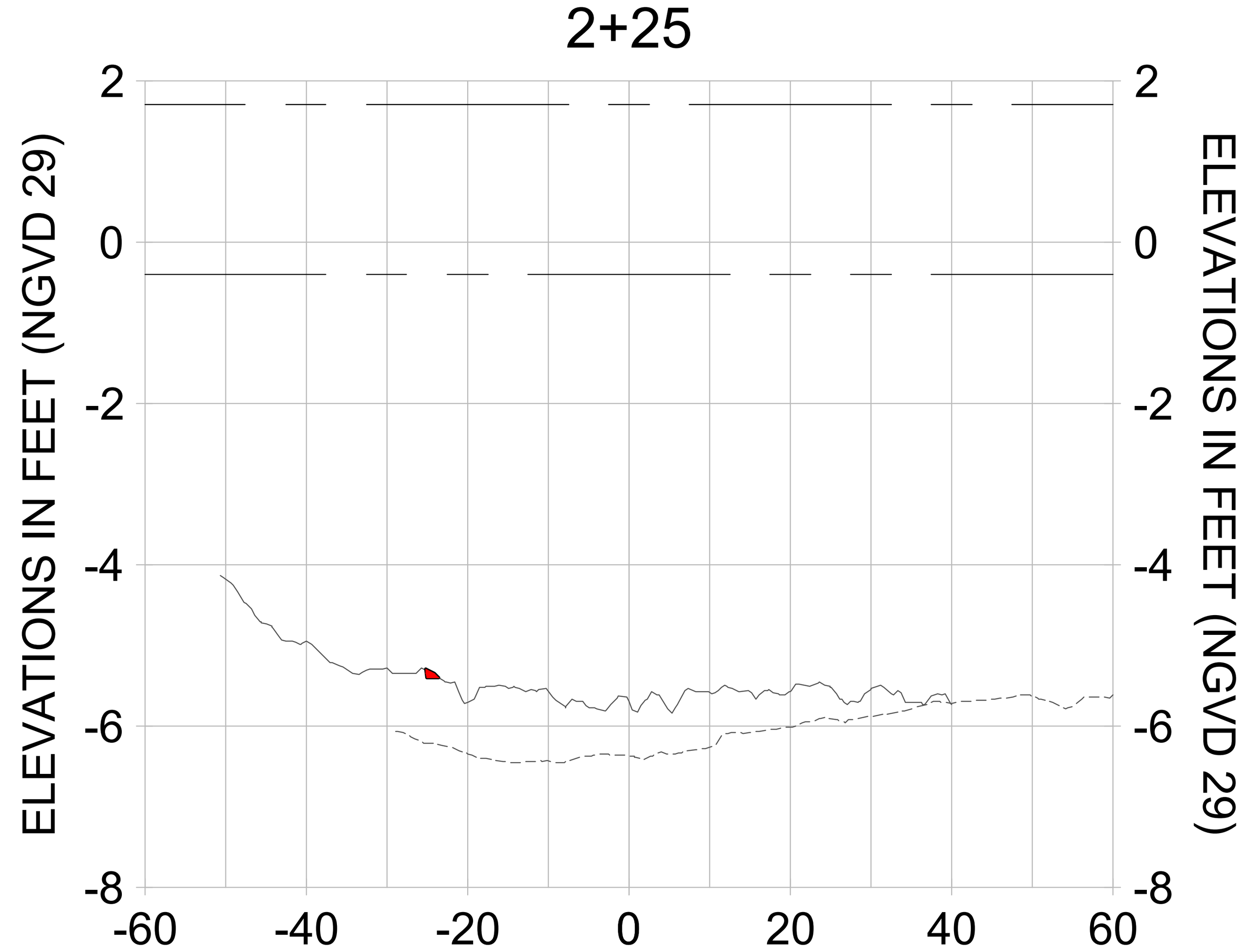


3+00

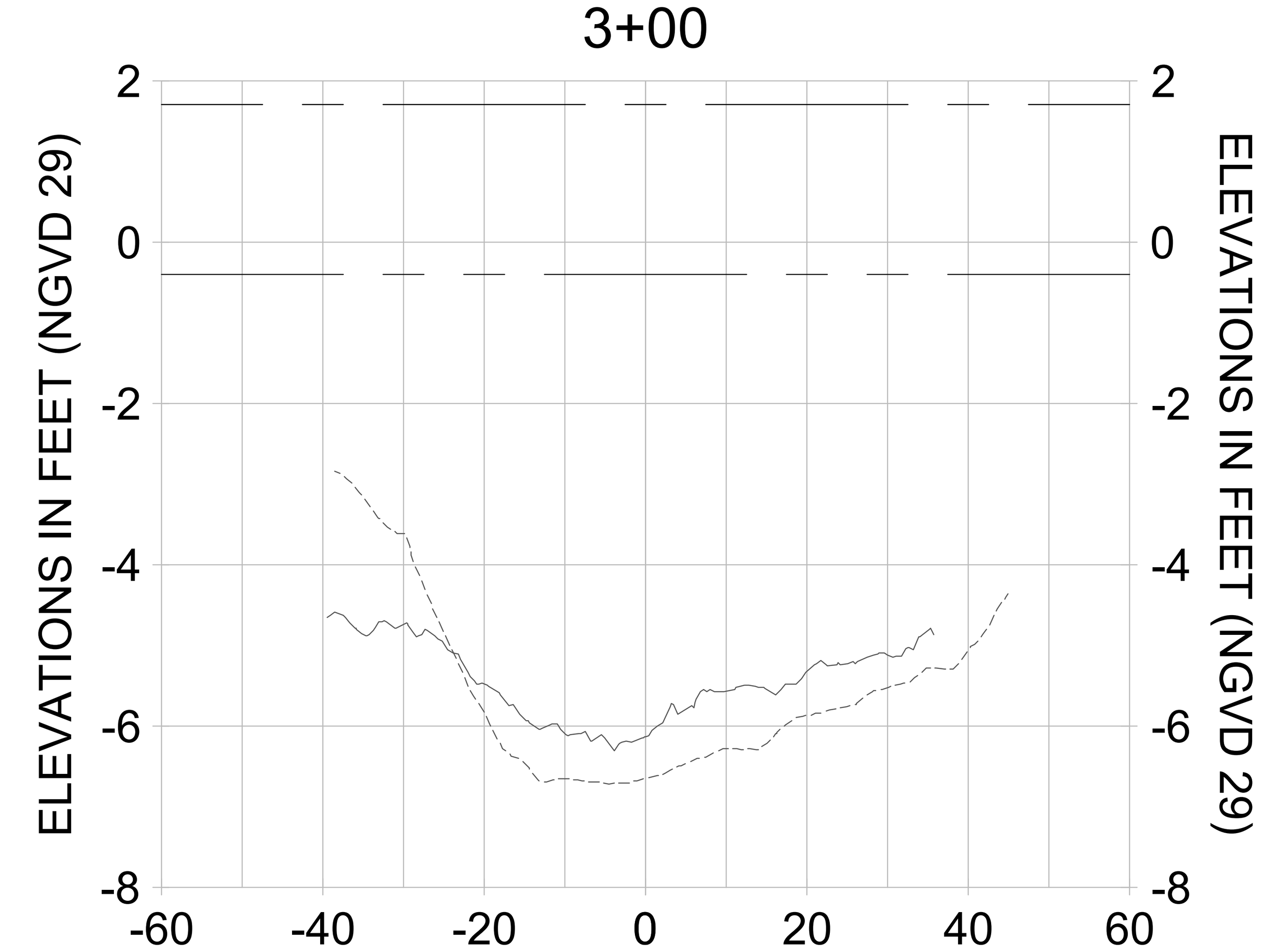


3+75

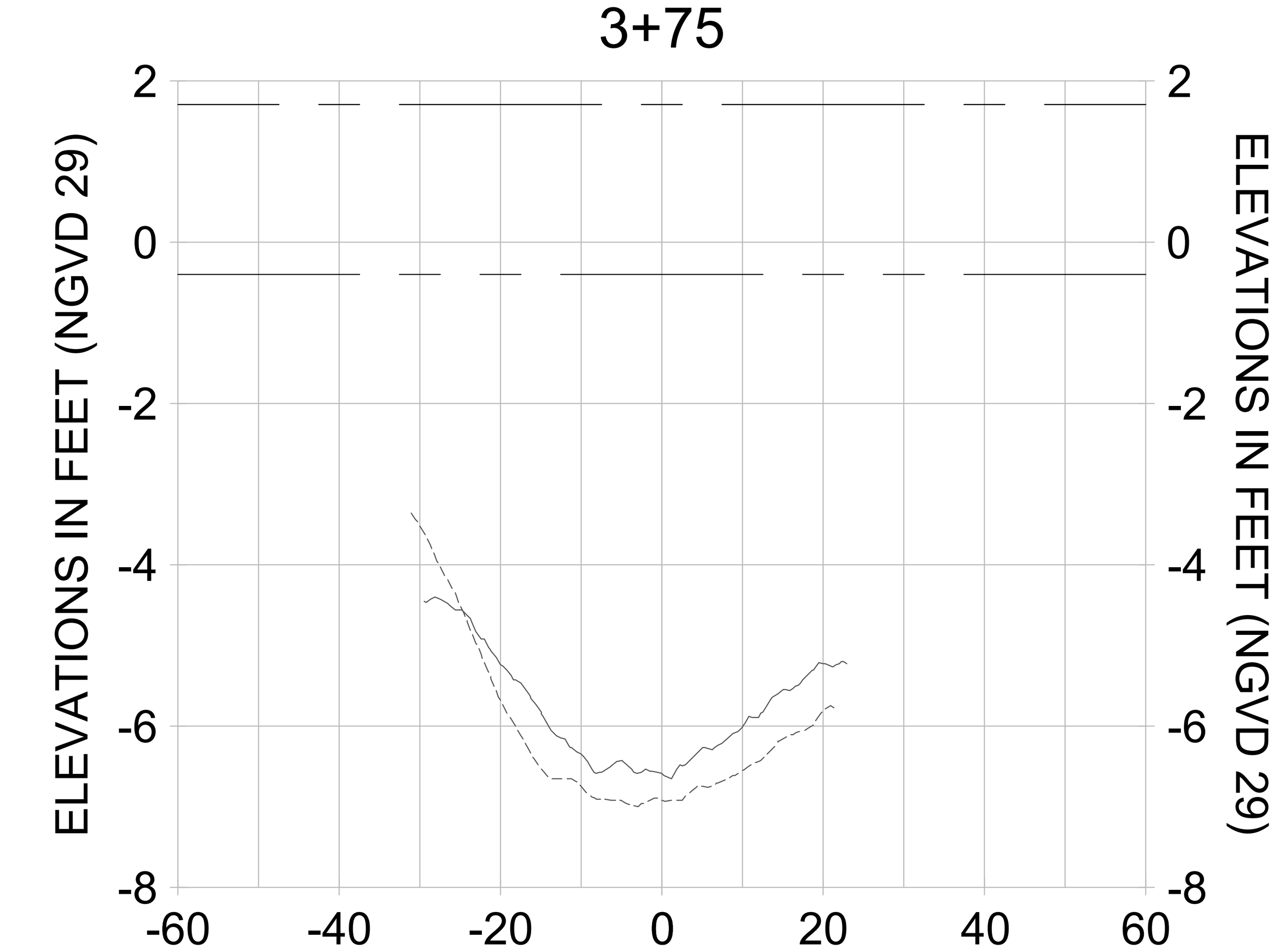


HORIZONTAL SCALE: 1" = 20'
VERTICAL SCALE: 1" = 2'

LEGEND:
- AS-BUILT SURVEY (AUGUST 2012)
- MULTI-BEAM SURVEY (AUGUST 2019)
- DREDGE TEMPLATE (-5.4' NGVD 29)
- DREDGE REMOVAL (TO -5.4' NGVD 29)
- MEAN HIGH WATER (1.71' NGVD 29)
- MEAN LOW WATER (-0.40' NGVD 29)

CITY OF NAPLES, FLORIDA — ON THE GULF

| REV | BY | DATE | DESCRIPTION |
|---|---|---|---|
| 8 | | | |
| 7 | | | |
| 6 | | | |
| 5 | | | |
| 4 | | | |
| 3 | | | |
| 2 | | | |
| 1 | | | |

**ORIGINAL ISSUED DATE :**

ENGINEER OF RECORD:
JEFFREY R. TABAR - FL P.E. #54094

DATE:

NOTICE:
THE INFORMATION IN THIS DOCUMENT WAS PREPARED BY STANTEC. WHILE STANTEC HAS TAKEN ALL REASONABLE STEPS TO ASSURE THE ACCURACY OF THE INFORMATION CONTAINED IN THIS DOCUMENT, IT CANNOT GUARANTEE THAT CHANGES OR ALTERATIONS TO THIS DOCUMENT WILL NOT BE MADE BY PERSONS OTHER THAN STANTEC PERSONNEL AFTER THE DOCUMENT LEAVES THE POSSESSION OF STANTEC. CHANGES OR ALTERATIONS MAY BE SAFETY RELATED AND RESULT IN DAMAGE TO PROPERTY, PERSONAL INJURY OR DEATH. IF VERIFICATION OF THE INFORMATION CONTAINED IN THIS DOCUMENT IS NEEDED, CONTACT SHOULD BE MADE DIRECTLY WITH STANTEC.
THIS DOCUMENT MUST BE COMPARED TO THE ORIGINAL HARD COPY, WITH CERTIFIED RAISED SEAL, IF APPLICABLE, IN ORDER TO INSURE THE ACCURACY OF THE INFORMATION CONTAINED THEREIN AND TO FURTHER INSURE THAT NO CHANGES, ALTERATIONS OR MODIFICATIONS HAVE BEEN MADE TO THE DOCUMENT. NO RELIANCE SHOULD EVER BE MADE ON A DOCUMENTATION TRANSMITTED OR REVIEWED BY COMPUTER OR OTHER ELECTRONIC MEANS UNLESS IT IS FIRST COMPARED TO THE ORIGINAL. STANTEC MAKES NO WARRANTIES, EXPRESS OR IMPLIED, CONCERNING THE ACCURACY OF THE INFORMATION CONTAINED IN ANY DOCUMENT TRANSMITTED OR REVIEWED BY COMPUTER OR OTHER ELECTRONIC MEANS.

CLIENT
**CITY OF NAPLES**
735 8TH STREET SOUTH
NAPLES, FL 34102

PROJECT
**EAST NAPLES BAY DREDGING**

TITLE
**CROSS SECTIONS - CANAL B-B**

Stantec
WWW.STANTEC.COM
5801 PELICAN BAY BLVD
SUITE 300
NAPLES, FL 34108
TEL. (239) 649-4040

| | |
|---|---|
| JOB NO.: | 2028113191 |
| DRAWN: | KHN |
| DESIGN: | MSS |
| CHECKED: | JRT |
| APPROVED: | MSS |
| SHEET NO. | C-329 |

**100% CONSTRUCTION PLANS**

User Name: rchambers
Drawing Name: \\Us0525-ppfss01\workgroup\2028\active\177311281\Stantec\East Naples Bay - 2019\DWG\Construction Drawings 22x34\C-205.dwg    Oct 15, 2020 - 4:50pm

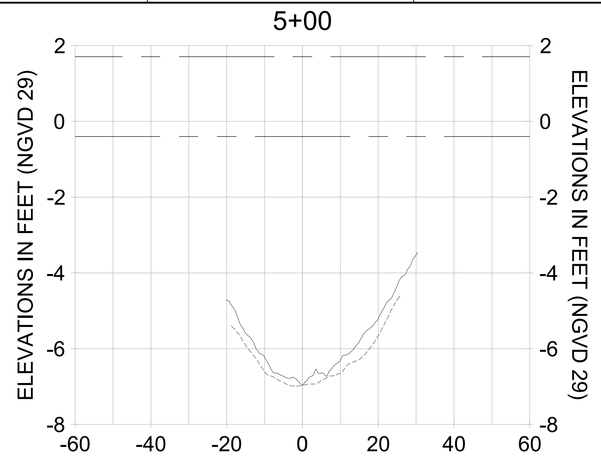


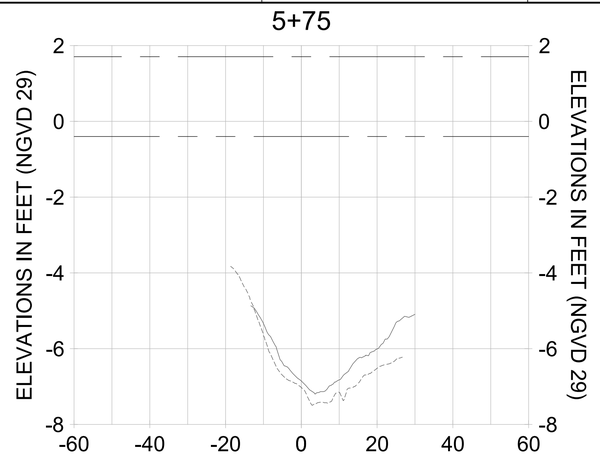


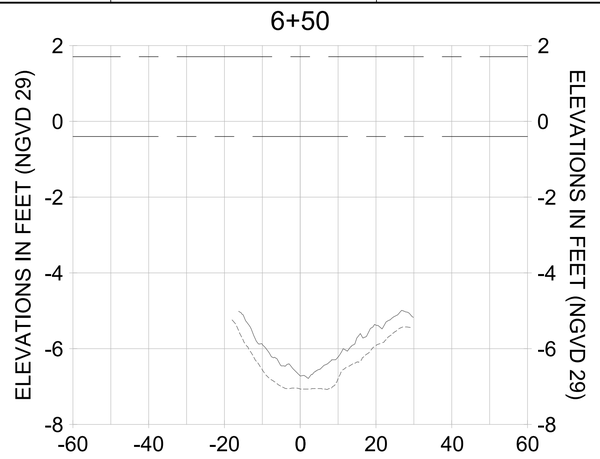


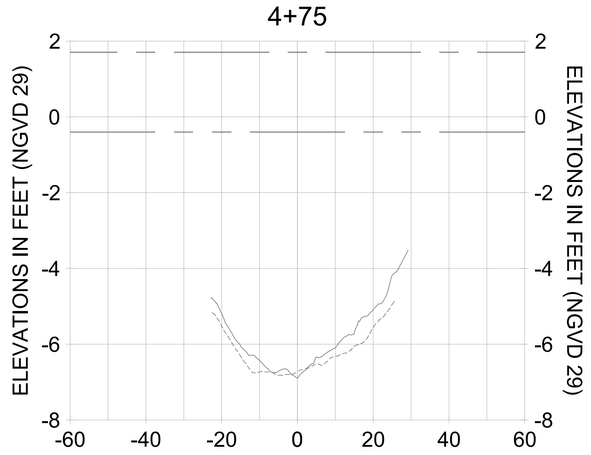


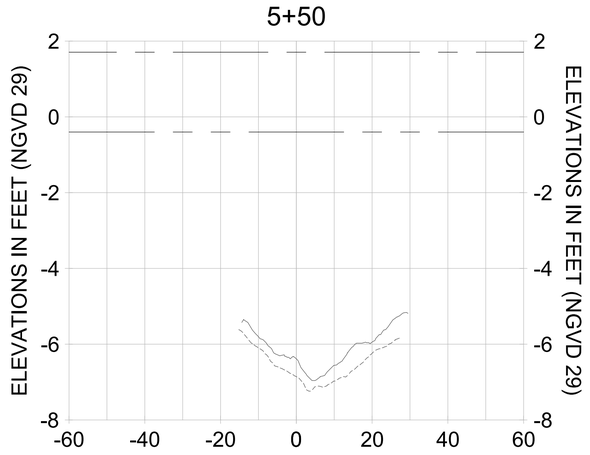


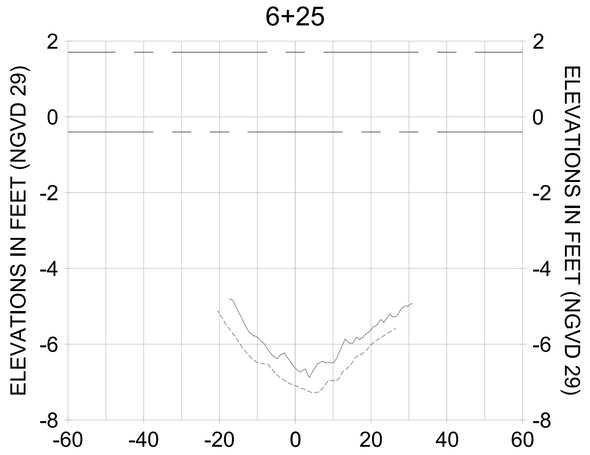


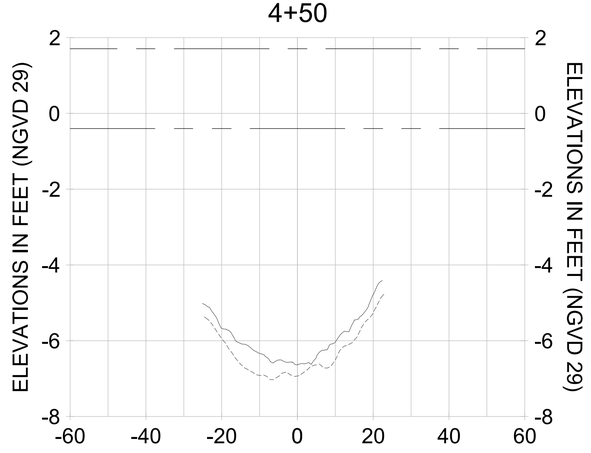


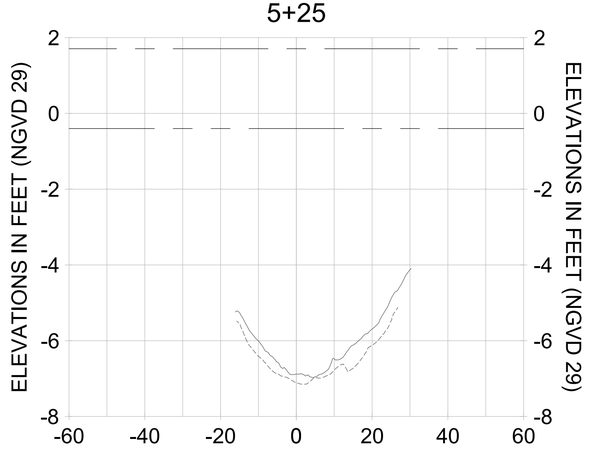


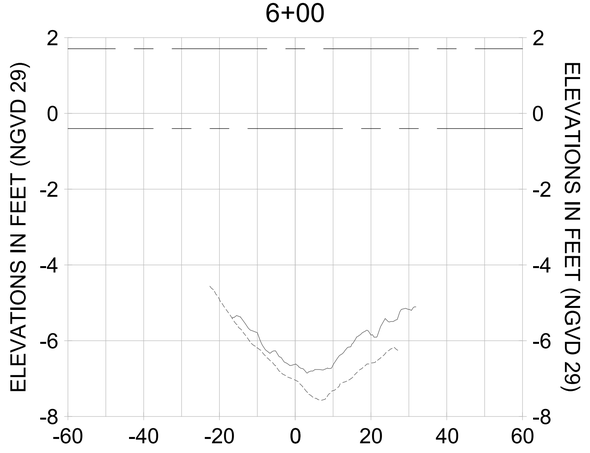


HORIZONTAL SCALE: 1" = 20'
VERTICAL SCALE: 1" = 2'

LEGEND:
- AS-BUILT SURVEY (AUGUST 2012)
- MULTI-BEAM SURVEY (AUGUST 2019)
- DREDGE TEMPLATE (-5.4' NGVD 29)
- DREDGE REMOVAL (TO -5.4' NGVD 29)
- MEAN HIGH WATER (1.71' NGVD 29)
- MEAN LOW WATER (-0.40' NGVD 29)

CITY OF NAPLES, FLORIDA — ON THE GULF

| REV | DATE | DESCRIPTION |
|---|---|---|
| | | ORIGINAL ISSUED DATE : |

ENGINEER OF RECORD:
JEFFREY R. TABAR - FL P.E. #54094

DATE:

NOTICE:
THE INFORMATION IN THIS DOCUMENT WAS PREPARED BY STANTEC. WHILE STANTEC HAS TAKEN ALL REASONABLE STEPS TO ENSURE THAT THE INFORMATION CONTAINED IN THIS DOCUMENT IS ACCURATE AND COMPLETE, STANTEC WILL NOT BE LIABLE FOR ANY ERRORS OR OMISSIONS IN THIS DOCUMENT. STANTEC WILL NOT BE RESPONSIBLE FOR ANY ALTERATIONS TO THIS DOCUMENT THAT ARE MADE BY ANY PARTY OTHER THAN STANTEC, OR FOR ANY USE OF THIS DOCUMENT BY ANY PARTY FOR ANY PURPOSE OTHER THAN THE PURPOSE FOR WHICH IT WAS PREPARED. IF THIS DOCUMENT LEAVES THE POSSESSION OF STANTEC IN HARD COPY FORM, THE HARD COPY SHALL BE COMPARED TO THE ELECTRONIC VERSION OF THE DOCUMENT PRIOR TO ANY RELIANCE. STANTEC IS NOT RESPONSIBLE FOR ANY DAMAGE TO PROPERTY, PERSONAL INJURY OR DEATH, IF THIS DOCUMENT IS MODIFIED BY ANY PARTY OTHER THAN STANTEC, OR IF THIS DOCUMENT IS USED BY ANY PARTY WITHOUT ADEQUATE VERIFICATION OF THE INFORMATION CONTAINED IN THIS DOCUMENT. IF ANY QUESTIONS ARISE, CONTACT STANTEC TO INSURE THE ACCURACY OF THE INFORMATION CONTAINED IN THIS DOCUMENT IS MAINTAINED. ANY ALTERATIONS OR MODIFICATIONS TO THIS DOCUMENT MUST BE APPROVED IN WRITING BY STANTEC. STANTEC DISCLAIMS ANY LIABILITY OR RESPONSIBILITY FOR ANY UNAUTHORIZED ALTERATIONS OR MODIFICATIONS TO THIS DOCUMENT, OR ANY DAMAGES RESULTING THEREFROM. THIS DOCUMENT MUST BE COMPARED TO THE ORIGINAL HARD COPY SIGNED AND SEALED BY THE ENGINEER OF RECORD. IF THERE IS A DISCREPANCY BETWEEN THE ELECTRONIC VERSION AND THE ORIGINAL HARD COPY, THE ORIGINAL HARD COPY SHALL GOVERN. THE ELECTRONIC VERSION OF THIS DOCUMENT SHOULD BE MADE DIRECTLY TO THE ORIGINAL. STANTEC MAKES NO WARRANTIES, EXPRESS OR IMPLIED, CONCERNING THE ACCURACY OF THE INFORMATION CONTAINED IN THIS DOCUMENT WHEN IT IS TRANSMITTED OR REVIEWED BY COMPUTER OR OTHER ELECTRONIC MEANS

CLIENT: CITY OF NAPLES
735 8TH STREET SOUTH
NAPLES, FL 34102

PROJECT: EAST NAPLES BAY DREDGING

TITLE: CROSS SECTIONS - CANAL B-B

Stantec
WWW.STANTEC.COM
5801 PELICAN BAY BLVD
SUITE 300
NAPLES, FL 34108
TEL. (239) 649-4040

| | |
|---|---|
| JOB NO.: | 2028113191 |
| DRAWN: | KHN |
| DESIGN: | MSS |
| CHECKED: | JRT |
| APPROVED: | MSS |
| SHEET NO. | C-330 |

100% CONSTRUCTION PLANS

User Name: rdhanbera
Drawing Name: \\Us0525-ppfss01\wrkgroup2\2028\active\173112811\Stantec\East Naples Bay - 2019\DWG\Construction Drawings 22x34\C-205.dwg Oct 15, 2020 - 4:51pm

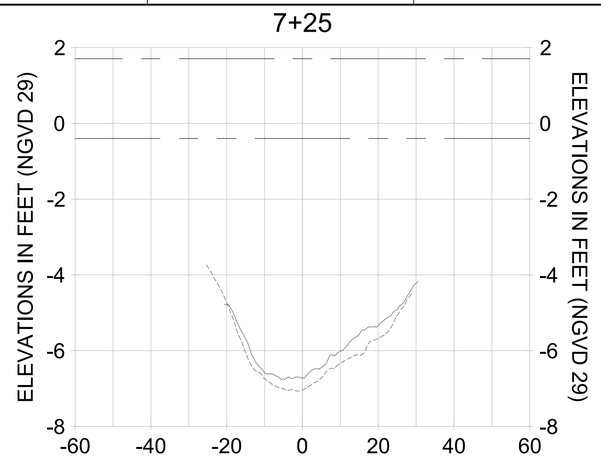


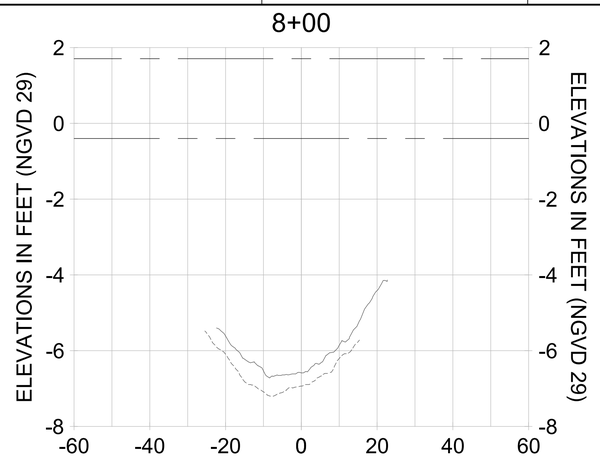


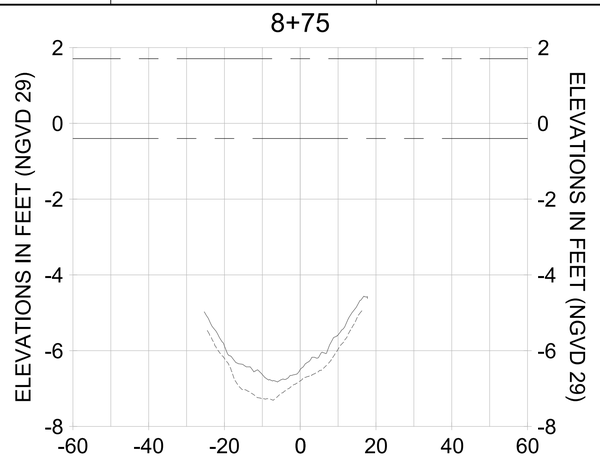


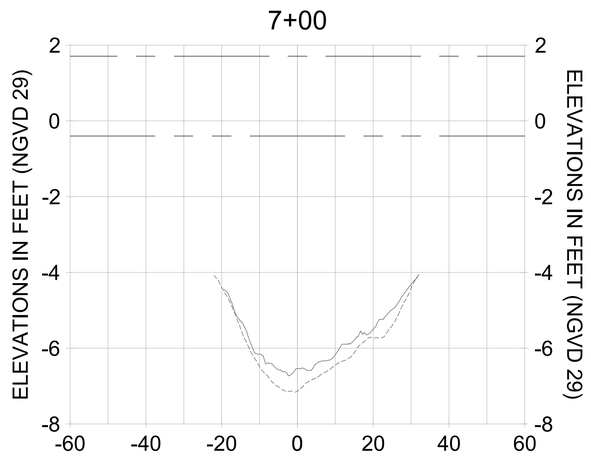


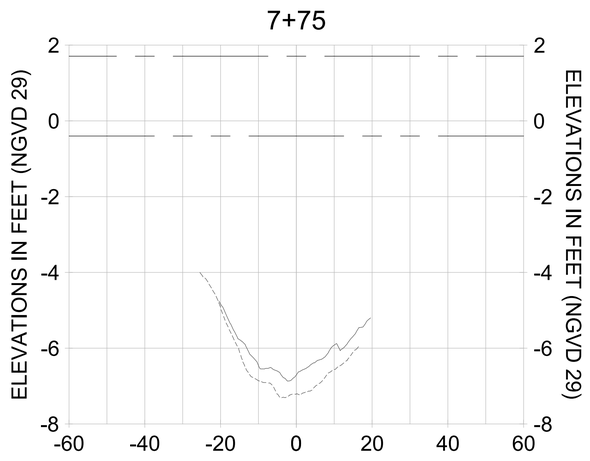


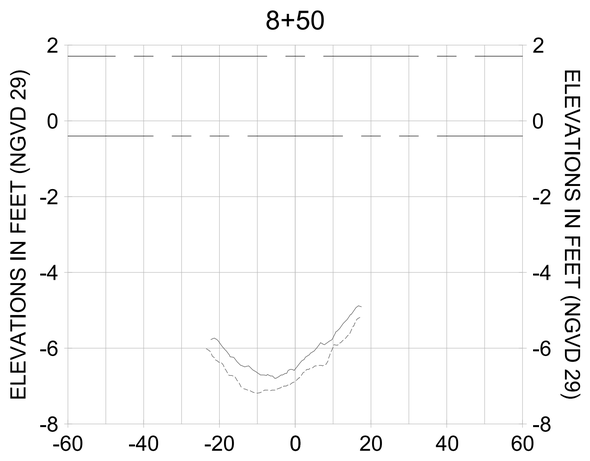


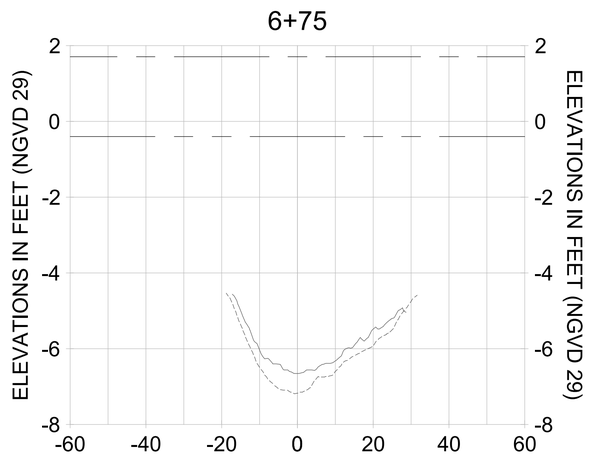


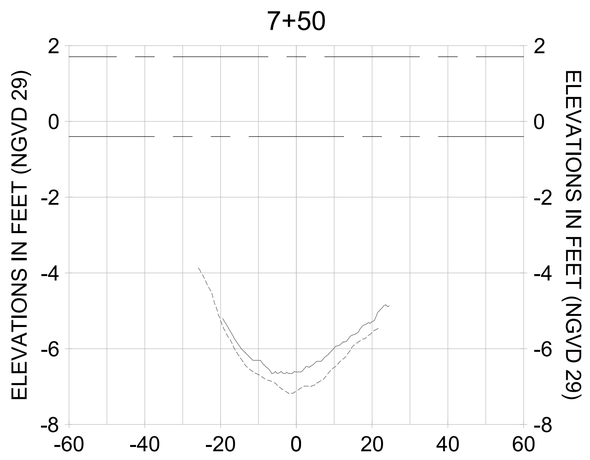


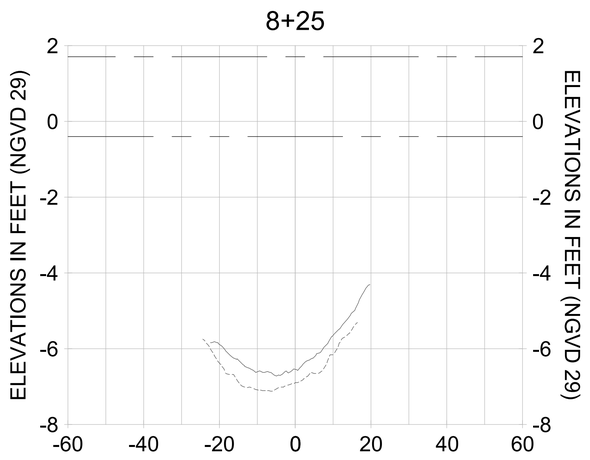


HORIZONTAL SCALE: 1" = 20'
VERTICAL SCALE: 1" = 2'

LEGEND:
- AS-BUILT SURVEY (AUGUST 2012)
- MULTI-BEAM SURVEY (AUGUST 2019)
- DREDGE TEMPLATE (-5.4' NGVD 29)
- DREDGE REMOVAL (TO -5.4' NGVD 29)
- MEAN HIGH WATER (1.71' NGVD 29)
- MEAN LOW WATER (-0.40' NGVD 29)

CITY OF NAPLES, FLORIDA — ON THE GULF

| REV | DATE | DESCRIPTION |
|---|---|---|
| 1 | | |
| 2 | | |
| 3 | | |
| 4 | | |
| 5 | | |
| 6 | | |
| 7 | | |

ORIGINAL ISSUED DATE :

ENGINEER OF RECORD:
JEFFREY R. TABAR - FL P.E. #54094

DATE:

NOTICE:
THE INFORMATION IN THIS DOCUMENT WAS PREPARED BY STANTEC. WHILE STANTEC HAS TAKEN ALL REASONABLE STEPS TO ENSURE THAT THE INFORMATION CONTAINED IN THIS DOCUMENT IS CORRECT AT THE TIME IT WAS PREPARED, STANTEC MAKES NO GUARANTEE THAT CHANGES OR ALTERATIONS TO THIS DOCUMENT WILL NOT BE MADE BY OTHERS AFTER THE DOCUMENT LEAVES THE POSSESSION OF STANTEC. CHANGES OR ALTERATIONS OR MODIFICATIONS HAVE BEEN MADE TO THE DOCUMENT LEAVES THE POSSESSION OF STANTEC, STANTEC SHALL NOT BE RESPONSIBLE FOR ANY DAMAGES OR LOSSES RESULTING FROM SUCH CHANGES OR ALTERATIONS OR MODIFICATIONS. IF ANY CHANGES OR ALTERATIONS OR MODIFICATIONS HAVE BEEN MADE TO THIS DOCUMENT, THE USER OF THE DOCUMENT SHALL, AS A CONDITION OF USE, REMOVE STANTEC'S NAME FROM THE DOCUMENT AND HOLD STANTEC HARMLESS FOR ANY DAMAGES RESULTING FROM THE USE OF THE DOCUMENT. IF THIS DOCUMENT MUST BE COMPARED TO THE ORIGINAL HARD COPY SEALED BY A REGISTERED PROFESSIONAL, CONTACT STANTEC IF A COPY IS NEEDED.
#SIGNED TO THE ORIGINAL HARD COPY SEALED BY A REGISTERED PROFESSIONAL, CONTACT STANTEC IF A COPY IS NEEDED.
THE INFORMATION CONTAINED IN THIS DOCUMENT HAS BEEN PREPARED BY STANTEC FOR THE EXCLUSIVE USE OF OUR CLIENT. ANY USE OR RELIANCE BY ANY THIRD PARTY IS AT THAT PARTY'S SOLE RISK. UNAUTHORIZED USE OF, MODIFICATIONS TO, OR RELIANCE ON THIS DOCUMENT, IN WHOLE OR IN PART, FOR ANY PURPOSE OTHER THAN THE PURPOSE AUTHORIZED BY STANTEC IS FORBIDDEN. STANTEC ACCEPTS NO RESPONSIBILITY FOR DAMAGES SUFFERED BY ANY THIRD PARTY AS A RESULT OF DECISIONS MADE OR ACTIONS TAKEN BASED ON THIS DOCUMENT WITHOUT STANTEC'S PRIOR WRITTEN CONSENT. STANTEC MAKES NO WARRANTIES, EXPRESS OR IMPLIED, CONCERNING THE ACCURACY OF THE INFORMATION CONTAINED IN THIS DOCUMENT. THE ACCURACY AND COMPLETENESS OF THE INFORMATION CONTAINED IN THIS DOCUMENT IS DEPENDENT ON THE ACCURACY AND COMPLETENESS OF THE INFORMATION TO STANTEC BY THE CLIENT AND OTHERS. IT IS ALSO BASED IN PART ON CONDITIONS THAT EXISTED AT THE TIME THE INFORMATION WAS COLLECTED. IF THE ORIGINAL STANTEC DOCUMENT IS STORED ON COMPUTER OR OTHER ELECTRONIC MEANS

CLIENT: CITY OF NAPLES
735 8TH STREET SOUTH
NAPLES, FL 34102

PROJECT: EAST NAPLES BAY DREDGING

TITLE: CROSS SECTIONS - CANAL B-B

Stantec
WWW.STANTEC.COM
5801 PELICAN BAY BLVD
SUITE 300
NAPLES, FL 34108
TEL. (239) 643-4040

| | |
|---|---|
| JOB NO.: | 2028113191 |
| DRAWN: | KHN |
| DESIGN: | MSS |
| CHECKED: | JRT |
| APPROVED: | MSS |
| SHEET NO. | C-331 |

100% CONSTRUCTION PLANS

User Name: rdhanbera
Drawing Name: \\Us0525-ppfss01\wvhgroup2028\active\173112811\Stantec\East Naples Bay - 2019\DWG\Construction Drawings 22x34\C-205.dwg Oct 15, 2020 - 4:51pm

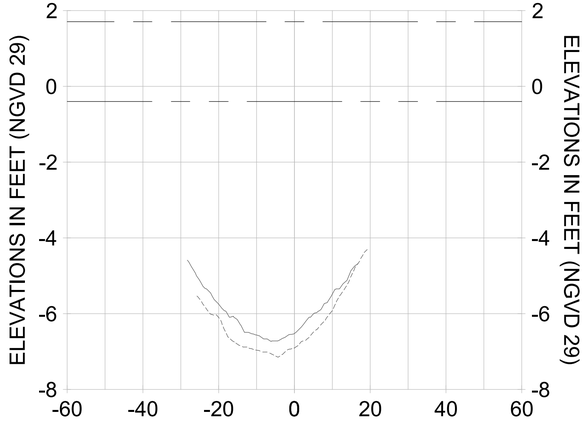


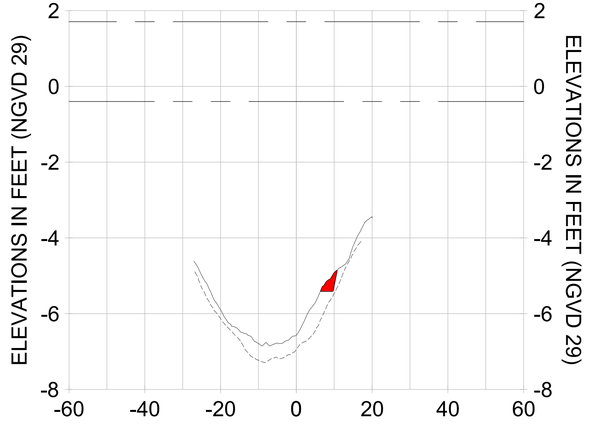


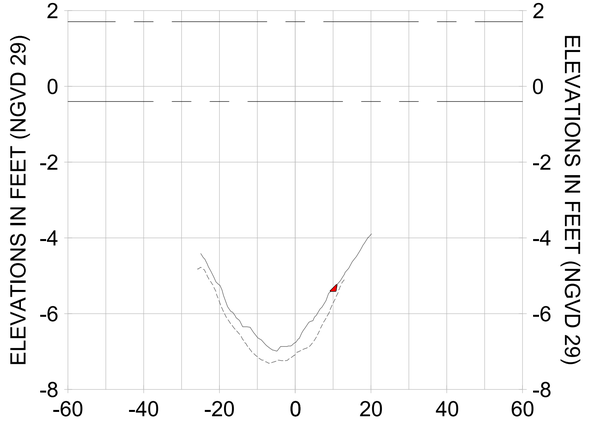


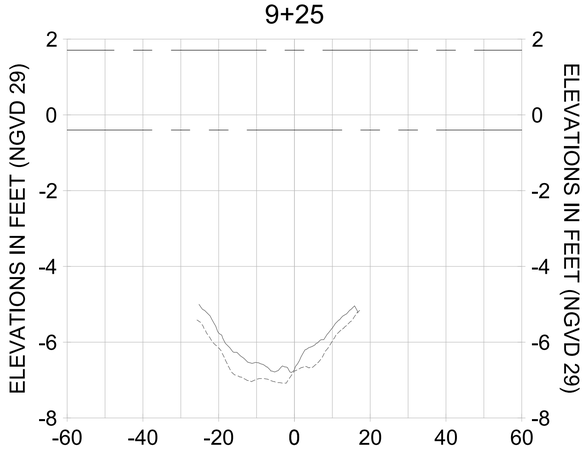


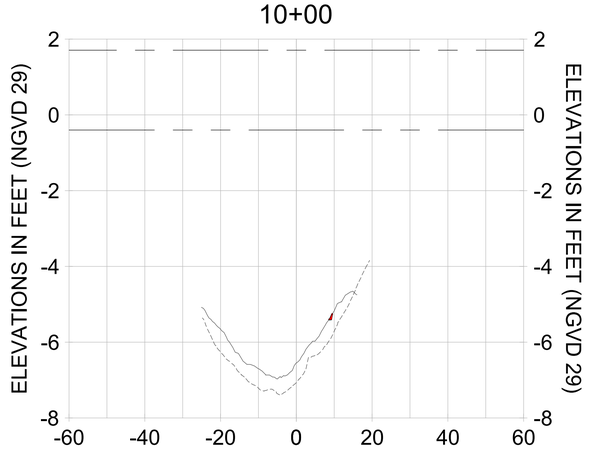


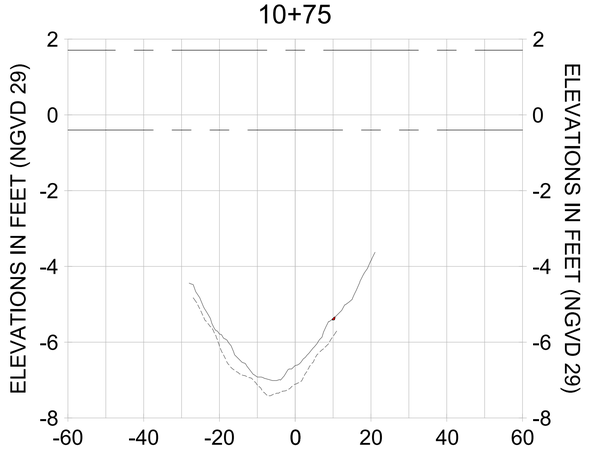


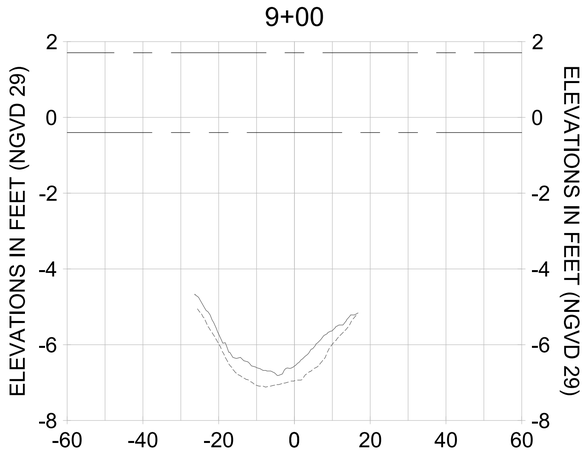


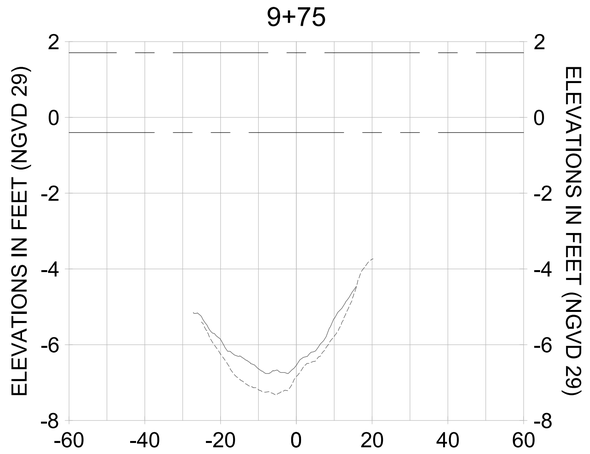


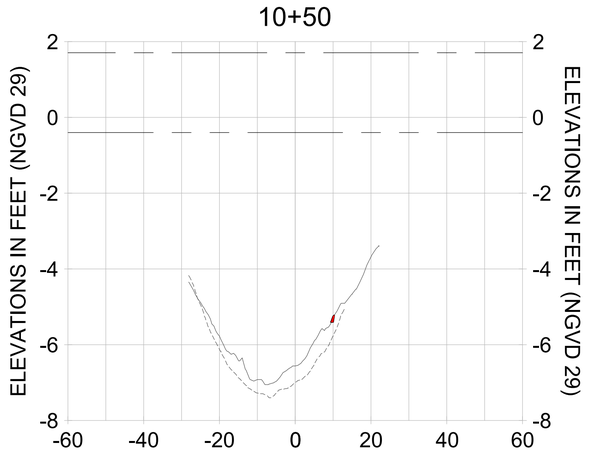


HORIZONTAL SCALE: 1" = 20'
VERTICAL SCALE: 1" = 2'

LEGEND:
- AS-BUILT SURVEY (AUGUST 2012)
- MULTI-BEAM SURVEY (AUGUST 2019)
- DREDGE TEMPLATE (-5.4' NGVD 29)
- DREDGE REMOVAL (TO -5.4' NGVD 29)
- MEAN HIGH WATER (1.71' NGVD 29)
- MEAN LOW WATER (-0.40' NGVD 29)

CITY OF NAPLES, FLORIDA — ON THE GULF

| REV | DATE | DESCRIPTION |
|---|---|---|
| 1 | | ORIGINAL ISSUED DATE : |

ENGINEER OF RECORD:
JEFFREY R. TABAR - FL P.E. #54094

DATE:

NOTICE:
THE INFORMATION IN THIS DOCUMENT WAS PREPARED BY STANTEC. WHILE STANTEC HAS TAKEN ALL REASONABLE STEPS TO ENSURE THAT THE INFORMATION CONTAINED IN THIS DOCUMENT IS ACCURATE AT THE TIME OF ISSUE, STANTEC MAKES NO GUARANTEE THAT COMPARISON OF THE INFORMATION CONTAINED IN THIS DOCUMENT WITH ANY OTHER DOCUMENT WILL NOT BE AFFECTED BY ALTERATIONS OR MODIFICATIONS THAT MAY HAVE BEEN MADE TO THIS DOCUMENT SUBSEQUENT TO THE DATE AND TIME THIS DOCUMENT WAS SIGNED AND SEALED BY STANTEC. IN THE EVENT THIS DOCUMENT LEAVES THE POSSESSION OF STANTEC IN ELECTRONIC FORMAT AND IS ALTERED BY ANY PARTY, STANTEC SHALL BE RELIEVED OF ANY LIABILITY FOR ANY INCORRECT DATA CONSEQUENTIAL TO SUCH ALTERATIONS OR MODIFICATIONS, INCLUDING BUT NOT LIMITED TO PERSONAL INJURY OR PROPERTY DAMAGE SUFFERED BY THE RECIPIENT OR THIRD PARTIES RESULTING FROM SUCH ALTERATIONS OR MODIFICATIONS. IT IS STRONGLY RECOMMENDED THAT REQUESTS FOR CHANGES OR MODIFICATIONS BE SUBMITTED IN WRITING TO STANTEC SO THAT THEY MAY BE ASSESSED FOR THEIR CONSEQUENCES AND SO THAT APPROPRIATE MODIFICATIONS CAN BE MADE TO THE ORIGINAL DOCUMENT, IF DEEMED APPROPRIATE BY STANTEC. THIS DOCUMENT MUST BE COMPARED TO THE ORIGINAL HARD COPY SIGNED AND SEALED BY STANTEC BEFORE ANY RELIANCE IS PLACED ON IT. IF DISCREPANCIES ARE FOUND, CONTACT STANTEC IMMEDIATELY. STANTEC MAKES NO WARRANTIES, EXPRESS OR IMPLIED CONCERNING THE ACCURACY OF THE INFORMATION CONTAINED IN THIS DOCUMENT WHEN IT IS REVIEWED BY COMPUTER OR OTHER ELECTRONIC MEANS.

CLIENT: CITY OF NAPLES
735 8TH STREET SOUTH
NAPLES, FL 34102

PROJECT: EAST NAPLES BAY DREDGING

TITLE: CROSS SECTIONS - CANAL B-B

Stantec
WWW.STANTEC.COM
5801 PELICAN BAY BLVD
SUITE 300
NAPLES, FL 34108
TEL. (239) 643-4040

| | |
|---|---|
| JOB NO.: | 2028113191 |
| DRAWN: | KHN |
| DESIGN: | MSS |
| CHECKED: | JRT |
| APPROVED: | MSS |
| SHEET NO. | C-332 |

100% CONSTRUCTION PLANS

User Name: rdhanbera
Drawing Name: \\Us0525-ppfss01\wrkgroup2028\active\173112811\Stantec\East Naples Bay - 2019\DWG\Construction Drawings 22x34\C-205.dwg Oct 15, 2020 - 4:51pm

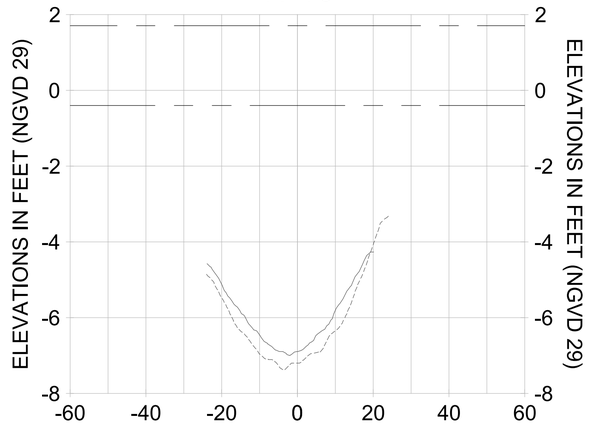


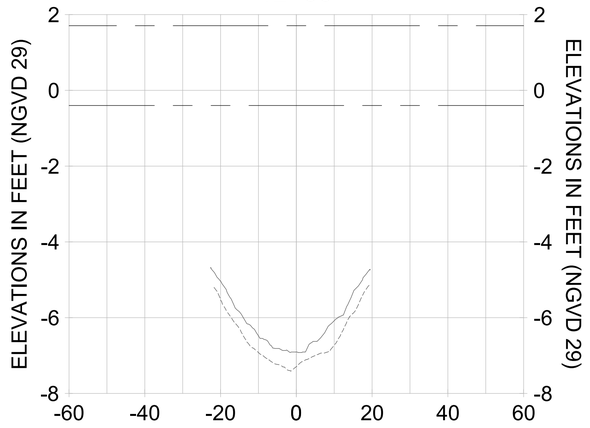


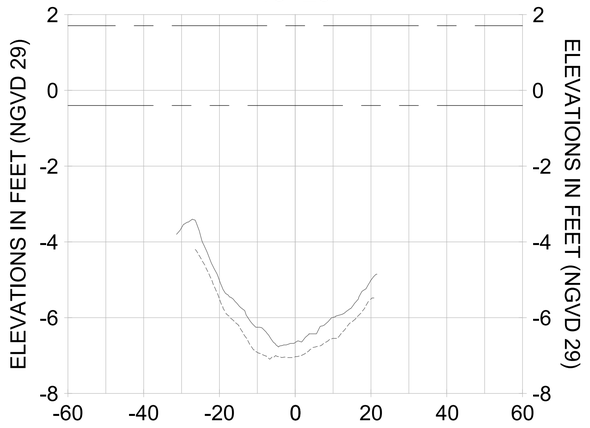


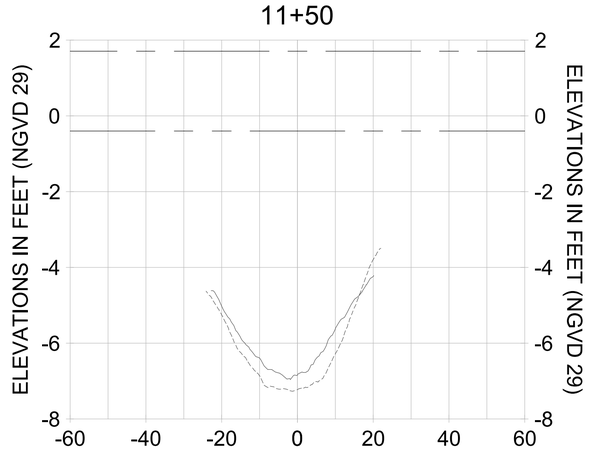


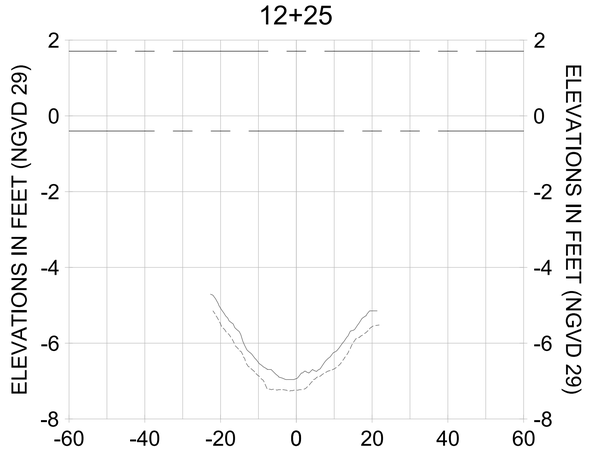


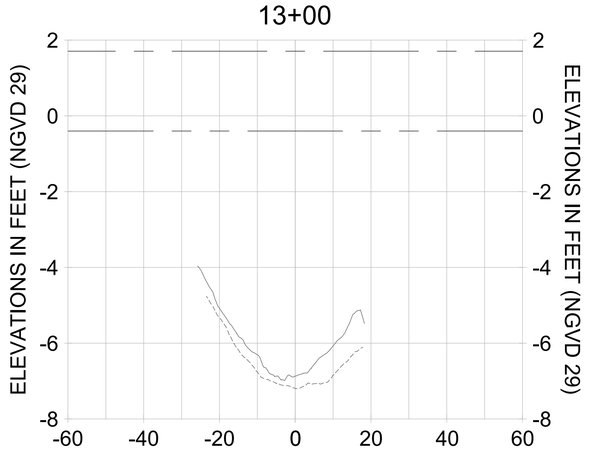


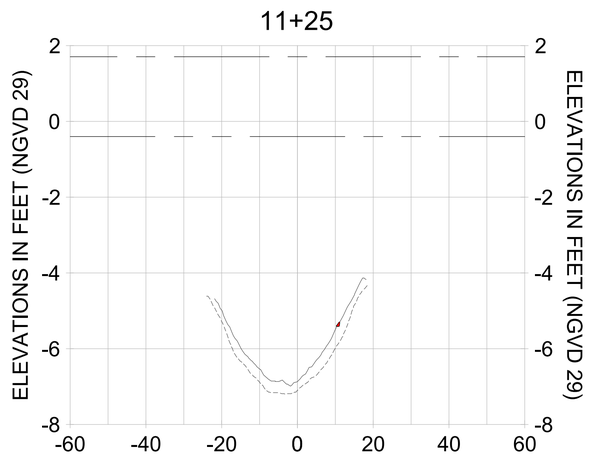


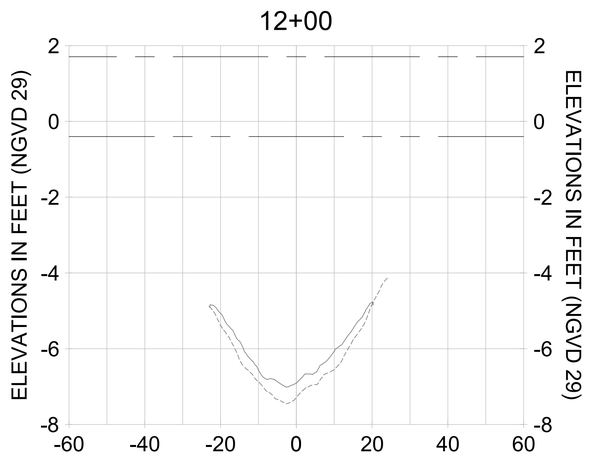


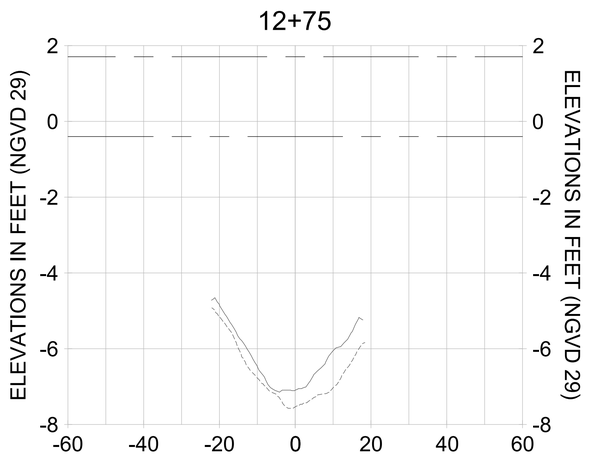


HORIZONTAL SCALE: 1" = 20'
VERTICAL SCALE: 1" = 2'

LEGEND:
- AS-BUILT SURVEY (AUGUST 2012)
- MULTI-BEAM SURVEY (AUGUST 2019)
- DREDGE TEMPLATE (-5.4' NGVD 29)
- DREDGE REMOVAL (TO -5.4' NGVD 29)
- MEAN HIGH WATER (1.71' NGVD 29)
- MEAN LOW WATER (-0.40' NGVD 29)

CITY OF NAPLES, FLORIDA — ON THE GULF

| REV | DATE | DESCRIPTION |
|---|---|---|
| 1 | | ORIGINAL ISSUED DATE : |

ENGINEER OF RECORD:
JEFFREY R. TABAR - FL P.E. #54094

DATE:

NOTICE:
THE INFORMATION IN THIS DOCUMENT WAS PREPARED BY STANTEC. WHILE STANTEC HAS TAKEN ALL REASONABLE STEPS TO ENSURE THAT THE INFORMATION CONTAINED IN THIS DOCUMENT IS ACCURATE AT THE TIME OF ISSUE, STANTEC MAKES NO GUARANTEE THAT CHANGES IN CONDITIONS SUBSEQUENT TO THE ISSUE OF THIS DOCUMENT WILL NOT BE MADE BY OTHERS. ALTERATIONS TO THIS DOCUMENT WILL NOT BE MADE BY STANTEC WITHOUT THE EXPRESS WRITTEN CONSENT OF STANTEC. USE OF THIS DOCUMENT BY PARTIES OTHER THAN THOSE FOR WHOM IT WAS PREPARED OR FOR PURPOSES OTHER THAN THOSE FOR WHICH IT WAS PREPARED IS AT THE SOLE RISK OF THE USER. ANY CHANGES MADE TO THE DOCUMENT LEAVES THE POSSESSION OF STANTEC WITHOUT THE EXPRESS WRITTEN CONSENT OF STANTEC SHALL BE AT THE USER'S SOLE RISK AND THE USER SHALL INDEMNIFY AND HOLD HARMLESS STANTEC FOR ALL LIABILITY, CLAIMS, LOSS, DAMAGE TO PROPERTY, PERSONAL INJURY OR DEATH, LOSS OF PROFITS, AND ALL OTHER CONSEQUENTIAL DAMAGES WHICH MAY ARISE FROM THE UNAUTHORIZED USE OF THIS DOCUMENT. IF THIS DOCUMENT MUST BE COMPARED TO THE ORIGINAL HARD COPY SEALED BY THE ENGINEER, CONTACT STANTEC IF ANY MODIFICATIONS ARE NEEDED. CONTACT SHOULD BE MADE DIRECTLY TO THE ORIGINAL AUTHOR.
#SHARED_TO THE ORIGINAL HARD COPY SEALED BY THE ENGINEER, CONTACT STANTEC IF ANY MODIFICATIONS ARE NEEDED. CONTACT SHOULD BE MADE DIRECTLY TO THE ORIGINAL AUTHOR.
#SHARED_THE INFORMATION CONTAINED IN THIS DOCUMENT WAS PREPARED BY STANTEC. WHILE STANTEC HAS TAKEN ALL REASONABLE STEPS TO ENSURE THAT THE INFORMATION CONTAINED IN THIS DOCUMENT IS ACCURATE AT THE TIME OF ISSUE, STANTEC MAKES NO GUARANTEE THAT CHANGES IN CONDITIONS SUBSEQUENT TO THE ISSUE OF THIS DOCUMENT WILL NOT BE MADE BY OTHERS. ALTERATIONS TO THIS DOCUMENT WILL NOT BE MADE BY STANTEC WITHOUT THE EXPRESS WRITTEN CONSENT OF STANTEC. USE OF THIS DOCUMENT BY PARTIES OTHER THAN THOSE FOR WHOM IT WAS PREPARED OR FOR PURPOSES OTHER THAN THOSE FOR WHICH IT WAS PREPARED IS AT THE SOLE RISK OF THE USER. ANY CHANGES MADE TO THE DOCUMENT LEAVES THE POSSESSION OF STANTEC WITHOUT THE EXPRESS WRITTEN CONSENT OF STANTEC SHALL BE AT THE USER'S SOLE RISK AND THE USER SHALL INDEMNIFY AND HOLD HARMLESS STANTEC FOR ALL LIABILITY, CLAIMS, LOSS, DAMAGE TO PROPERTY, PERSONAL INJURY OR DEATH, LOSS OF PROFITS, AND ALL OTHER CONSEQUENTIAL DAMAGES WHICH MAY ARISE FROM THE UNAUTHORIZED USE OF THIS DOCUMENT. IF THIS DOCUMENT MUST BE COMPARED TO THE ORIGINAL HARD COPY SEALED BY THE ENGINEER, CONTACT STANTEC IF ANY MODIFICATIONS ARE NEEDED. CONTACT SHOULD BE MADE DIRECTLY TO THE ORIGINAL AUTHOR. STANTEC MAKES NO WARRANTIES, EXPRESS OR IMPLIED, CONCERNING THE ACCURACY OF THE INFORMATION CONTAINED IN THIS DOCUMENT WHEN TRANSMITTED OR REVIEWED BY COMPUTER OR OTHER ELECTRONIC MEANS

CLIENT: CITY OF NAPLES
735 8TH STREET SOUTH
NAPLES, FL 34102

PROJECT: EAST NAPLES BAY DREDGING

TITLE: CROSS SECTIONS - CANAL B-B

Stantec
www.stantec.com
5801 PELICAN BAY BLVD
SUITE 300
NAPLES, FL 34108
TEL. (239) 643-4040

| | |
|---|---|
| JOB NO.: | 2028113191 |
| DRAWN: | KHN |
| DESIGN: | MSS |
| CHECKED: | JRT |
| APPROVED: | MSS |
| SHEET NO. | C-333 |

100% CONSTRUCTION PLANS

User Name: rdhanbera
Drawing Name: \\Us0525-ppfss01\wrkgroup2\2028\active\173112811\Stantec\East Naples Bay - 2019\DWG\Construction Drawings 22x34\C-205.dwg Oct 15, 2020 - 4:51pm

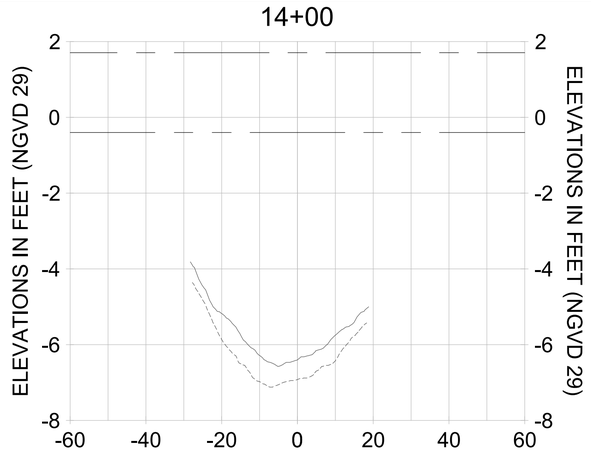


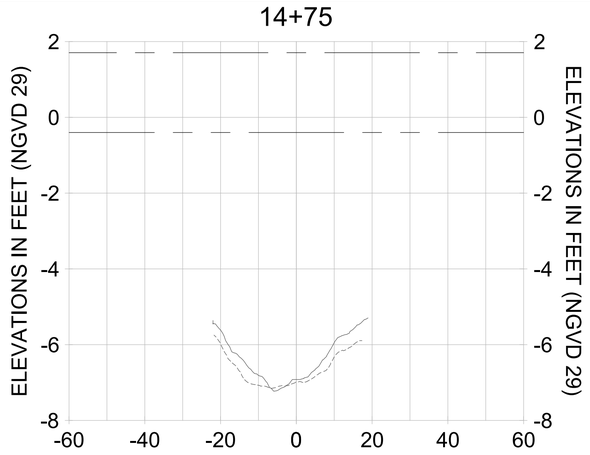


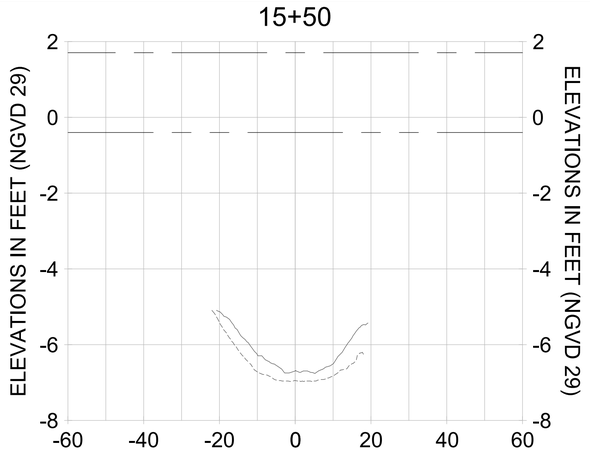


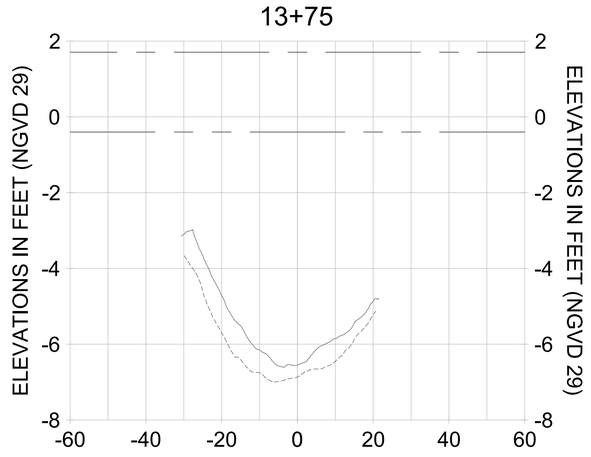


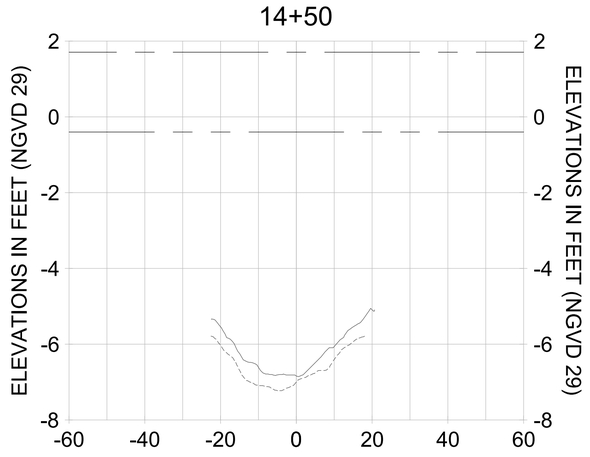


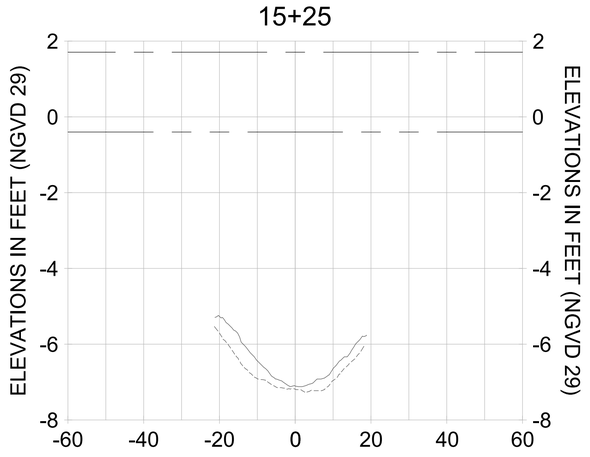


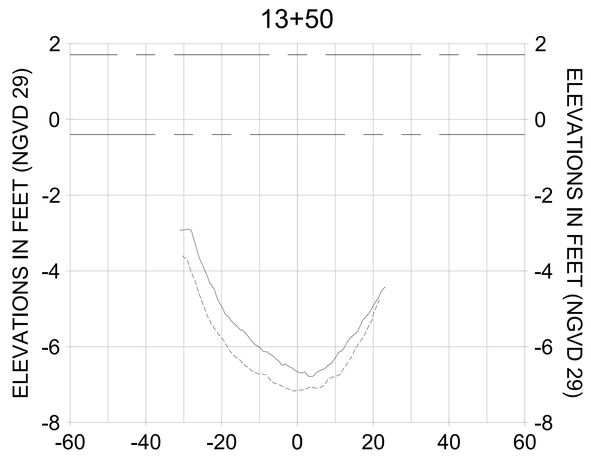


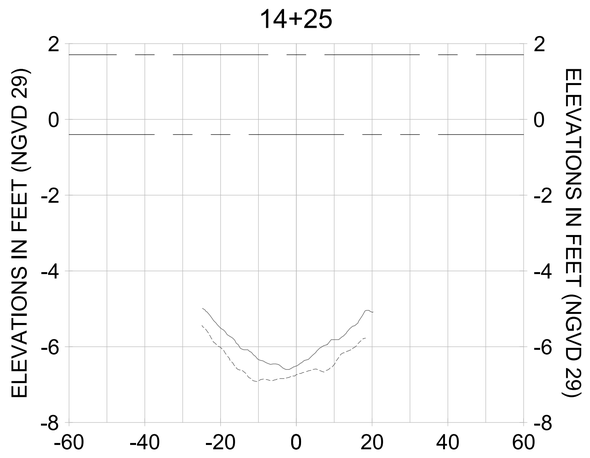


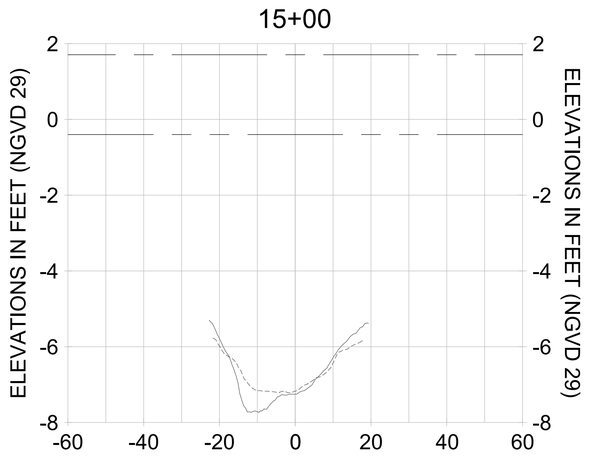


HORIZONTAL SCALE: 1" = 20'
VERTICAL SCALE: 1" = 2'

LEGEND:
- AS-BUILT SURVEY (AUGUST 2012)
- MULTI-BEAM SURVEY (AUGUST 2019)
- DREDGE TEMPLATE (-5.4' NGVD 29)
- DREDGE REMOVAL (TO -5.4' NGVD 29)
- MEAN HIGH WATER (1.71' NGVD 29)
- MEAN LOW WATER (-0.40' NGVD 29)

CITY OF NAPLES, FLORIDA — ON THE GULF

| REV | DATE | DESCRIPTION |
|---|---|---|
| | | ORIGINAL ISSUED DATE : |

ENGINEER OF RECORD:
JEFFREY R. TABAR - FL P.E. #54094

DATE:

NOTICE:
THE INFORMATION IN THIS DOCUMENT WAS PREPARED BY STANTEC. WHILE STANTEC HAS TAKEN ALL REASONABLE STEPS TO ENSURE THAT THE INFORMATION CONTAINED IN THIS DOCUMENT IS CORRECT AT THE TIME IT WAS PREPARED, IT CANNOT GUARANTEE THAT CHANGES OR ALTERATIONS TO THIS DOCUMENT WILL NOT BE MADE AFTER THE DOCUMENT HAS BEEN ISSUED. STANTEC WILL NOT BE LIABLE FOR ANY CHANGES OR ALTERATIONS OR MODIFICATIONS THAT HAVE BEEN MADE TO THE DOCUMENT BY ANY PERSON OTHER THAN STANTEC. IF THE DOCUMENT LEAVES THE POSSESSION OF STANTEC BY ELECTRONIC MEANS, IT IS THE RECIPIENT'S RESPONSIBILITY TO VERIFY THE INFORMATION CONTAINED IN THE DOCUMENT IS ACCURATE. STANTEC WILL NOT BE LIABLE FOR ANY DAMAGES OR LOSSES RESULTING FROM THE USE OF THE DOCUMENT BY THE RECIPIENT, INCLUDING ANY DAMAGES OR LOSSES RESULTING FROM THE USE OF THE DOCUMENT BY THIRD PARTIES. THE RECIPIENT AGREES TO INDEMNIFY AND HOLD HARMLESS STANTEC FOR ALL DAMAGES, LOSSES, AND EXPENSES ARISING OUT OF THE UNAUTHORIZED USE OF THE DOCUMENT BY THE RECIPIENT OR THIRD PARTIES. THIS DOCUMENT MUST BE COMPARED TO THE ORIGINAL HARD COPY SIGNED AND SEALED BY THE ENGINEER OF RECORD. IF DISCREPANCIES EXIST, THE ORIGINAL HARD COPY SHALL GOVERN. THIS DOCUMENT IS NOT TO BE CHANGED BY ANY PERSON OTHER THAN THE PERSON SIGNING AND SEALING THE DOCUMENT. THE SIGNING AND SEALING OF ELECTRONIC COPIES OF THE DOCUMENT IS PROHIBITED. THE ENGINEER OF RECORD SHALL BE RESPONSIBLE FOR THE ORIGINAL DOCUMENT WHICH WAS PREPARED BY STANTEC. STANTEC MAKES NO WARRANTIES, EXPRESS OR IMPLIED, CONCERNING THE ACCURACY OF THE INFORMATION CONTAINED IN THE DOCUMENT WHEN IT IS TRANSMITTED OR REVIEWED BY COMPUTER OR OTHER ELECTRONIC MEANS.

CLIENT: CITY OF NAPLES
735 8TH STREET SOUTH
NAPLES, FL 34102

PROJECT: EAST NAPLES BAY DREDGING

TITLE: CROSS SECTIONS - CANAL B-B

Stantec
WWW.STANTEC.COM
5801 PELICAN BAY BLVD
SUITE 300
NAPLES, FL 34108
TEL. (239) 643-4040

| | |
|---|---|
| JOB NO.: | 2028113191 |
| DRAWN: | KHN |
| DESIGN: | MSS |
| CHECKED: | JRT |
| APPROVED: | MSS |
| SHEET NO. | C-334 |

100% CONSTRUCTION PLANS

User Name: rcharrbera
Drawing Name: \\Us0525-ppfs01\wrkgroup2\2028\active\173112811\Stantec\East Naples Bay - 2019\DWG\Construction Drawings 22x34\C-205.dwg Oct 15, 2020 - 4:52pm

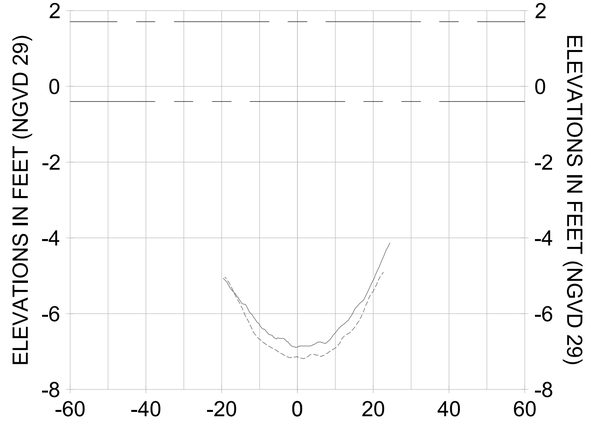


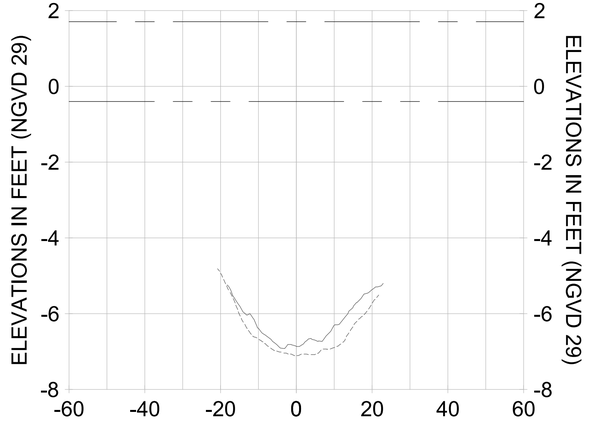


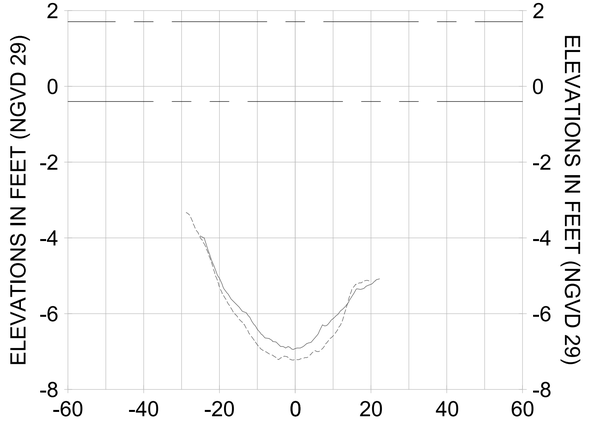


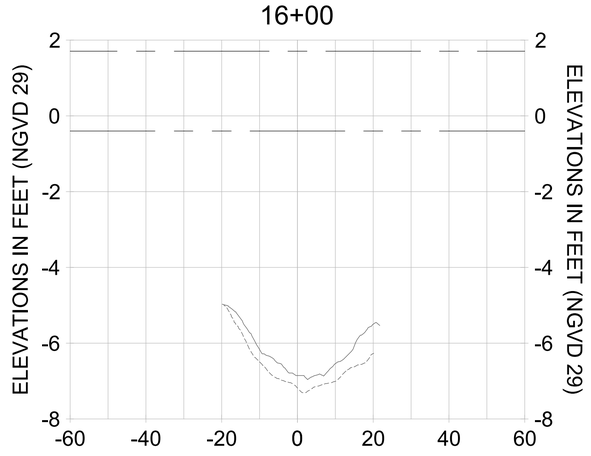


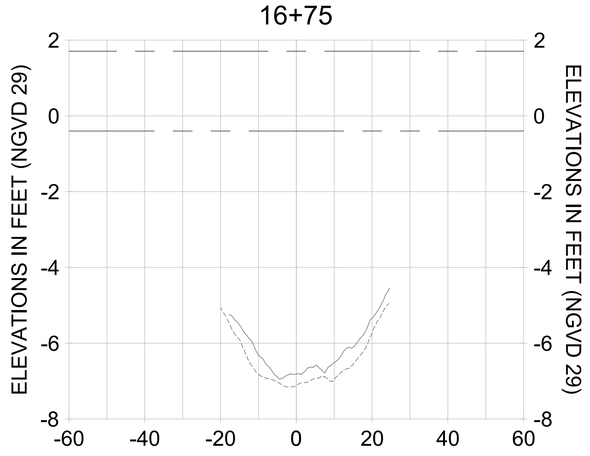


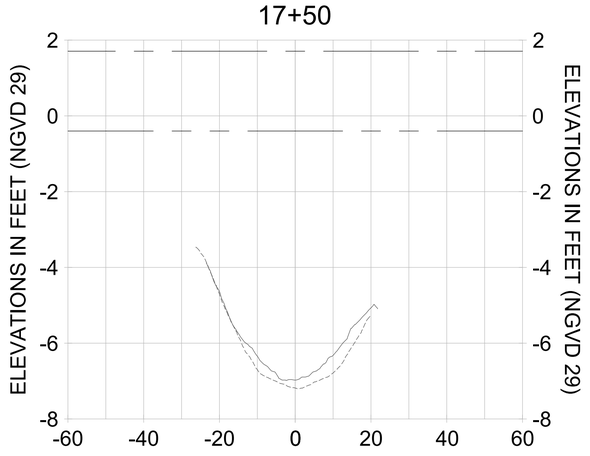


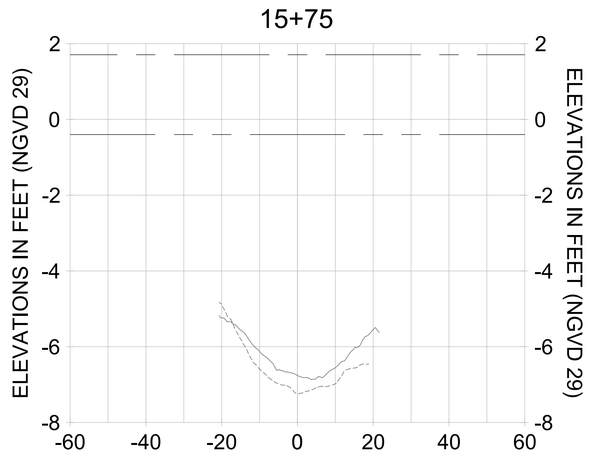


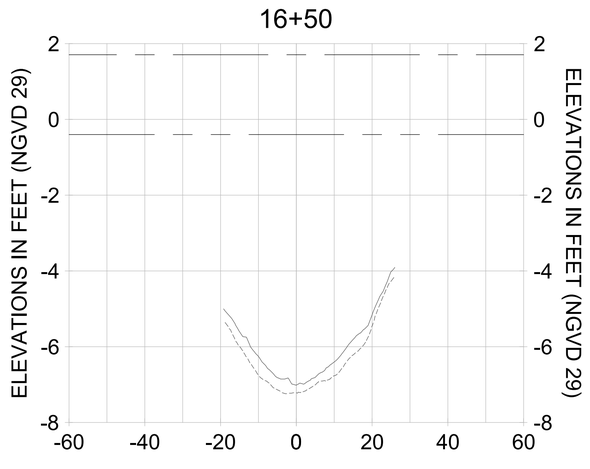


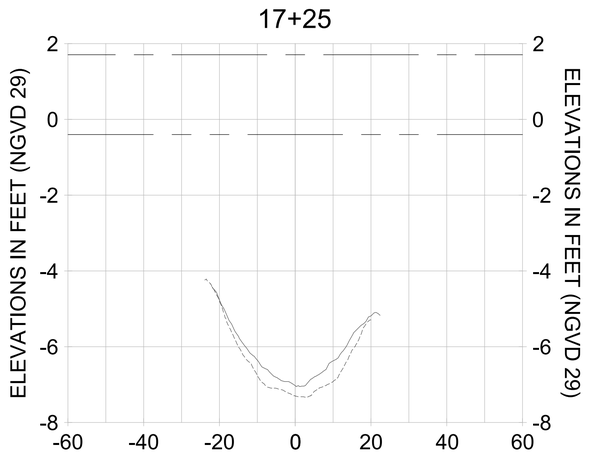


HORIZONTAL SCALE: 1" = 20'
VERTICAL SCALE: 1" = 2'

LEGEND:
- AS-BUILT SURVEY (AUGUST 2012)
- MULTI-BEAM SURVEY (AUGUST 2019)
- DREDGE TEMPLATE (-5.4' NGVD 29)
- DREDGE REMOVAL (TO -5.4' NGVD 29)
- MEAN HIGH WATER (1.71' NGVD 29)
- MEAN LOW WATER (-0.40' NGVD 29)

CITY OF NAPLES, FLORIDA — ON THE GULF

| REV | DATE | DESCRIPTION |
|---|---|---|
| 1 | | |
| 2 | | |
| 3 | | |
| 4 | | |
| 5 | | |
| 6 | | |
| 7 | | |

ORIGINAL ISSUED DATE :

ENGINEER OF RECORD:
JEFFREY R. TABAR - FL P.E. #54094

DATE:

NOTICE:
THE INFORMATION IN THIS DOCUMENT WAS PREPARED BY STANTEC. WHILE STANTEC HAS TAKEN ALL REASONABLE STEPS TO ENSURE THAT THE INFORMATION CONTAINED IN THIS DOCUMENT IS CORRECT AT THE TIME IT WAS PREPARED, STANTEC MAKES NO GUARANTEE THAT CHANGES OR ALTERATIONS TO THIS DOCUMENT WILL NOT BE MADE BY OTHERS AFTER THE DOCUMENT LEAVES THE POSSESSION OF STANTEC. CHANGES OR ALTERATIONS OR MODIFICATIONS HAVE BEEN MADE TO THE DOCUMENT LEAVES THE POSSESSION OF STANTEC. STANTEC ACCEPTS NO RESPONSIBILITY FOR PERSONAL INJURY OR DEATH, IF DAMAGE TO PROPERTY, PERSONAL INJURY OR DEATH, IF ANY, RESULTS FROM THE USE OF THIS DOCUMENT. IF THIS DOCUMENT IS RECEIVED BY COMPUTER MEDIA, THE RECIPIENT IS RESPONSIBLE FOR VERIFYING ITS ACCURACY TO THE ORIGINAL. STANTEC MAKES NO WARRANTIES, EXPRESS OR IMPLIED, CONCERNING THE ACCURACY OF THE INFORMATION CONTAINED IN THIS DOCUMENT IF IT IS TRANSMITTED OR REVIEWED BY COMPUTER OR OTHER ELECTRONIC MEANS.

CLIENT: CITY OF NAPLES
735 8TH STREET SOUTH
NAPLES, FL 34102

PROJECT: EAST NAPLES BAY DREDGING

TITLE: CROSS SECTIONS - CANAL B-B

Stantec
WWW.STANTEC.COM
5801 PELICAN BAY BLVD
SUITE 300
NAPLES, FL 34108
TEL. (239) 649-4040

| | |
|---|---|
| JOB NO.: | 2028113191 |
| DRAWN: | KHN |
| DESIGN: | MSS |
| CHECKED: | JRT |
| APPROVED: | MSS |
| SHEET NO. | C-335 |

100% CONSTRUCTION PLANS

User Name: rcharrbera
Drawing Name: \\Us0525-ppfss01\wrkgroup2\2028\active\173112811\Stantec\East Naples Bay - 2019\DWG\Construction Drawings 22x34\C-205.dwg
Oct 15, 2020 - 4:52pm

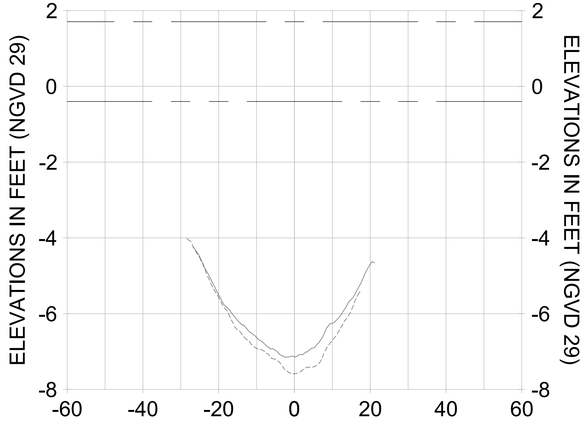


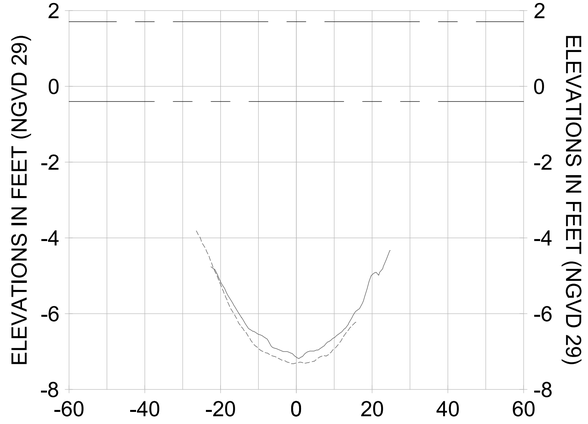


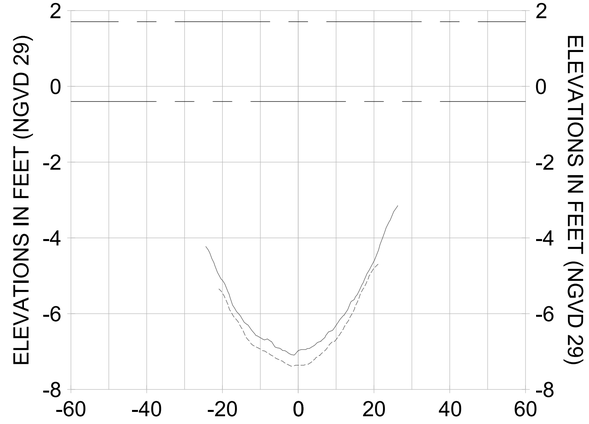


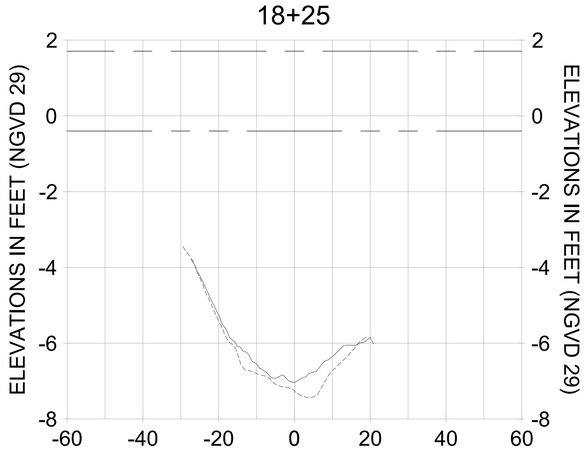


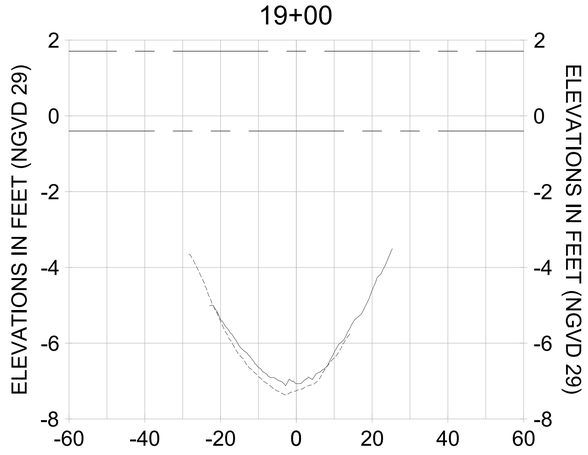


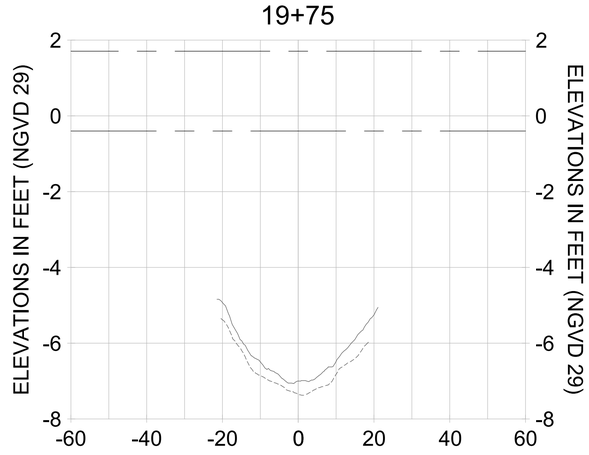


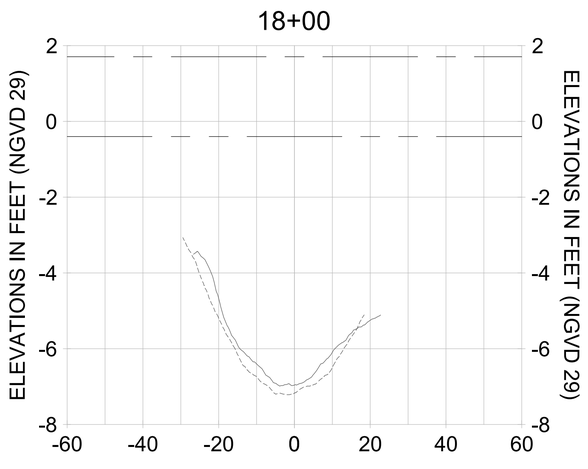


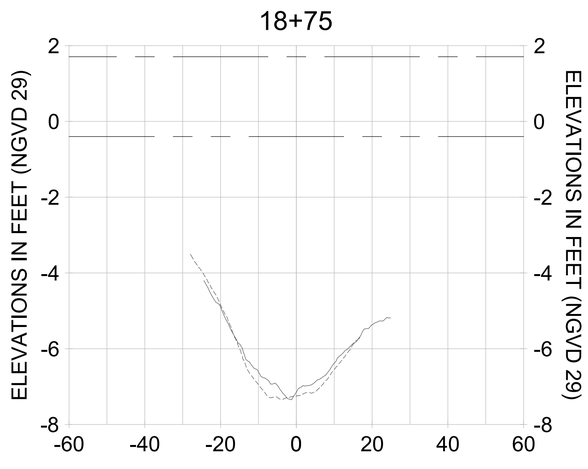


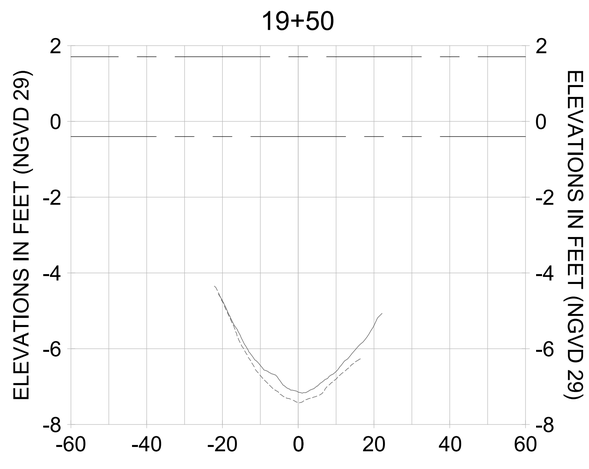


HORIZONTAL SCALE: 1" = 20'
VERTICAL SCALE: 1" = 2'

LEGEND:
- AS-BUILT SURVEY (AUGUST 2012)
- MULTI-BEAM SURVEY (AUGUST 2019)
- DREDGE TEMPLATE (-5.4' NGVD 29)
- DREDGE REMOVAL (TO -5.4' NGVD 29)
- MEAN HIGH WATER (1.71' NGVD 29)
- MEAN LOW WATER (-0.40' NGVD 29)

CITY OF NAPLES, FLORIDA — ON THE GULF

| REV | DATE | DESCRIPTION |
|---|---|---|
| 1 | | ORIGINAL ISSUED DATE : |

ENGINEER OF RECORD:
JEFFREY R. TABAR - FL P.E. #54094

DATE:

NOTICE:
THIS DOCUMENT WAS PREPARED BY STANTEC. WHILE STANTEC HAS TAKEN ALL REASONABLE STEPS TO ENSURE THAT THE INFORMATION CONTAINED IN THIS DOCUMENT IS CORRECT AT THE TIME IT WAS PREPARED, STANTEC MAKES NO GUARANTEE THAT COMPARISON OF ALTERATIONS TO THIS DOCUMENT WILL NOT BE MADE BY OTHERS. STANTEC ACCEPTS NO RESPONSIBILITY FOR DAMAGES, IF ANY, SUFFERED BY ANY PERSON OTHER THAN THE CLIENT WHO MAY USE OR RELY ON THE INFORMATION CONTAINED IN THIS DOCUMENT. ANY USE OF THIS DOCUMENT BY A THIRD PARTY IS THE RESPONSIBILITY OF SUCH THIRD PARTY. SUCH THIRD PARTY AGREES THAT STANTEC SHALL BE HELD HARMLESS IN THE EVENT OF ANY CLAIM, LIABILITY, OR DAMAGE RESULTING FROM, OR CAUSED BY, THE UNAUTHORIZED USE OF THIS DOCUMENT. ANY USE OF THIS DOCUMENT IS SUBJECT TO THE TERMS AND CONDITIONS OF THE AGREEMENT BETWEEN STANTEC AND THE CLIENT WHO COMMISSIONED THE WORK. IF THERE IS A DISCREPANCY BETWEEN THE SEALED AND DATED COPY OF THIS DOCUMENT AND ANY OTHER COPY OR FORMAT, THE SEALED AND DATED COPY SHALL GOVERN. ANY USE OF THIS DOCUMENT IS SUBJECT TO THE ORIGINAL HARD COPY BEING SIGNED AND SEALED BY A LICENSED PROFESSIONAL. IN THE EVENT THAT ALTERATIONS HAVE BEEN MADE TO THE DOCUMENT, OR IF THE INFORMATION CONTAINED HAS BEEN TRANSMITTED OR REVIEWED BY COMPUTER OR OTHER ELECTRONIC MEANS, STANTEC MAKES NO WARRANTIES, EXPRESS OR IMPLIED, CONCERNING THE ACCURACY OF THE INFORMATION CONTAINED IN THE DOCUMENT, OR THE ACCURACY OF THE DOCUMENT TRANSMITTED OR REVIEWED BY COMPUTER OR OTHER ELECTRONIC MEANS.

CLIENT: CITY OF NAPLES
735 8TH STREET SOUTH
NAPLES, FL 34102

PROJECT: EAST NAPLES BAY DREDGING

TITLE: CROSS SECTIONS - CANAL B-B

Stantec
WWW.STANTEC.COM
5801 PELICAN BAY BLVD
SUITE 300
NAPLES, FL 34108
TEL. (239) 643-4040

| | |
|---|---|
| JOB NO.: | 2028113191 |
| DRAWN: | KHN |
| DESIGN: | MSS |
| CHECKED: | JRT |
| APPROVED: | MSS |
| SHEET NO. | C-336 |

100% CONSTRUCTION PLANS

User Name: rdhanbera
Drawing Name: \\Us0525-ppfss01\wrkgroup2\2028\active\173112811\Stantec\East Naples Bay - 2019\DWG\Construction Drawings 22x34\C-205.dwg Oct 15, 2020 - 4:52pm

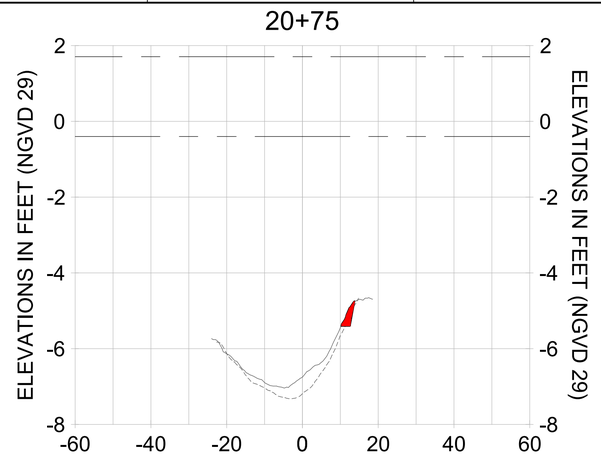


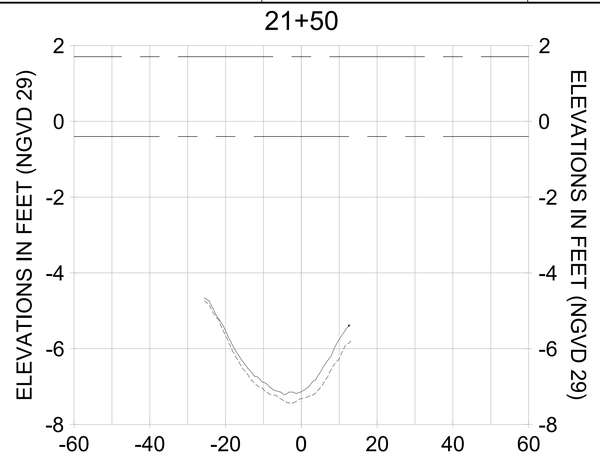


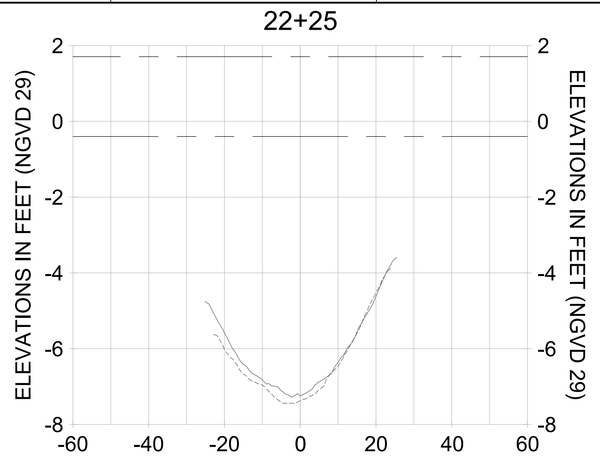


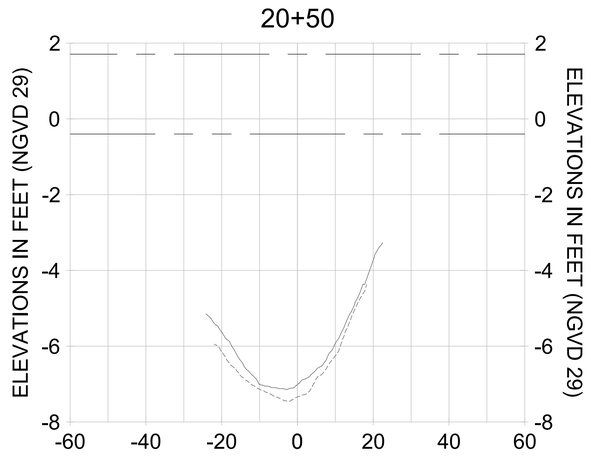


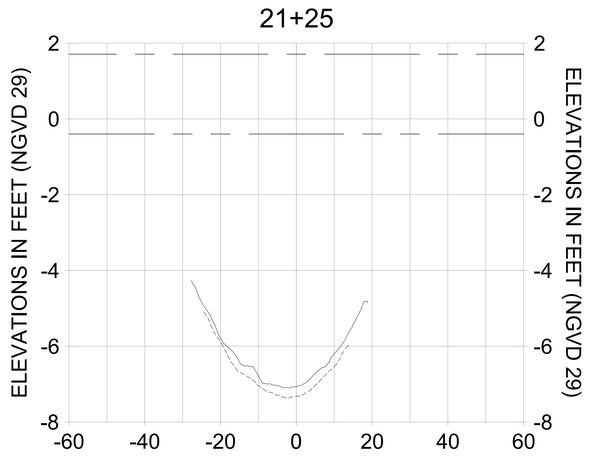


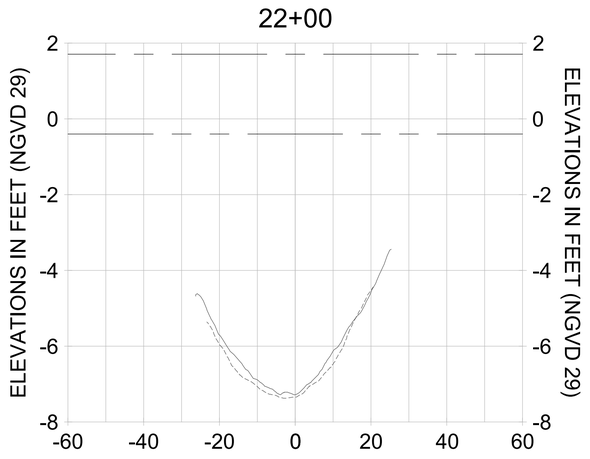


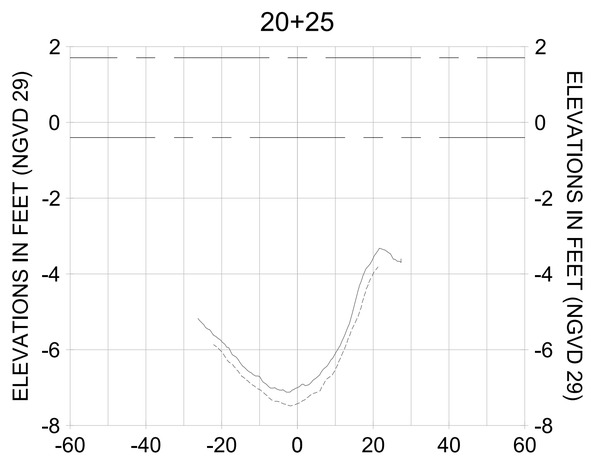


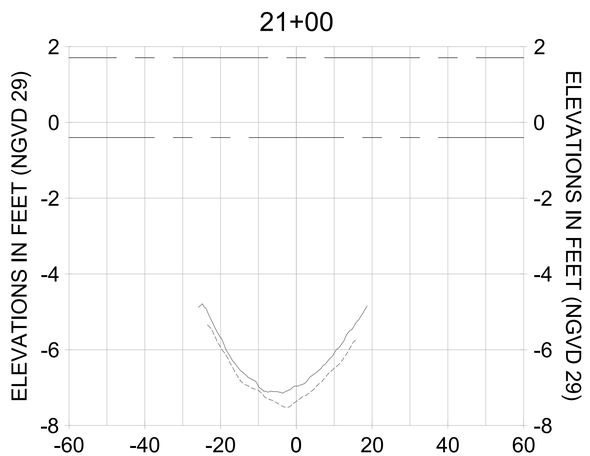


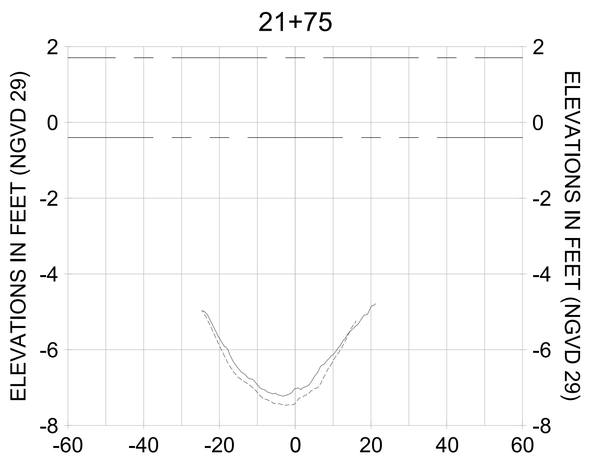


HORIZONTAL SCALE: 1" = 20'
VERTICAL SCALE: 1" = 2'

LEGEND:
- AS-BUILT SURVEY (AUGUST 2012)
- MULTI-BEAM SURVEY (AUGUST 2019)
- DREDGE TEMPLATE (-5.4' NGVD 29)
- DREDGE REMOVAL (TO -5.4' NGVD 29)
- MEAN HIGH WATER (1.71' NGVD 29)
- MEAN LOW WATER (-0.40' NGVD 29)

CITY OF NAPLES, FLORIDA — ON THE GULF

| REV | DATE | DESCRIPTION |
|---|---|---|
| 6 | | |
| 5 | | |
| 4 | | |
| 3 | | |
| 2 | | |
| 1 | | |

ORIGINAL ISSUED DATE :

ENGINEER OF RECORD:
JEFFREY R. TABAR - FL P.E. #54094

DATE:

NOTICE:
THE INFORMATION IN THIS DOCUMENT WAS PREPARED BY STANTEC. WHILE STANTEC HAS TAKEN ALL REASONABLE STEPS TO ENSURE THAT THE INFORMATION CONTAINED IN THIS DOCUMENT IS ACCURATE, STANTEC MAKES NO GUARANTEE THAT COMPARISON OF THIS DOCUMENT WITH ANY OTHER DOCUMENT WILL NOT BE MADE BY THE RECIPIENT OR ANY THIRD PARTY. ALTERATIONS TO THIS DOCUMENT WILL NOT BE MADE BY STANTEC UNLESS REQUESTED BY THE CLIENT. IF THIS DOCUMENT LEAVES THE POSSESSION OF STANTEC CHANGES MAY HAVE BEEN MADE TO THE INFORMATION CONTAINED IN IT. STANTEC WILL NOT BE RESPONSIBLE FOR ANY PERSONAL INJURY OR DEATH, PROPERTY DAMAGE OR ECONOMIC LOSS RESULTING FROM ANY ALTERATIONS OR MODIFICATIONS TO THIS DOCUMENT. IF THIS DOCUMENT IS REVIEWED BY COMPUTER AND MODIFICATIONS HAVE BEEN MADE TO THE ORIGINAL DOCUMENT, IT IS THE RECIPIENT'S RESPONSIBILITY TO INSURE THE ACCURACY OF THE INFORMATION CONTAINED IN THE DOCUMENT. IF ANY QUESTIONS ARISE, CONTACT STANTEC. THIS DOCUMENT MUST BE COMPARED TO THE ORIGINAL HARD COPY SIGNED AND SEALED BY A LICENSED PROFESSIONAL. ANY USE OF THIS DOCUMENT IS AT THE RECIPIENT'S SOLE RISK. IF DOCUMENT IS NEEDED, CONTACT STANTEC TO OBTAIN A COPY. STANTEC MAKES NO WARRANTIES, EXPRESS OR IMPLIED, CONCERNING THE ACCURACY OF THE INFORMATION CONTAINED IN THIS DOCUMENT WHEN IT IS REVIEWED BY COMPUTER OR OTHER ELECTRONIC MEANS

CLIENT: CITY OF NAPLES
735 8TH STREET SOUTH
NAPLES, FL 34102

PROJECT: EAST NAPLES BAY DREDGING

TITLE: CROSS SECTIONS - CANAL B-B

Stantec
WWW.STANTEC.COM
5801 PELICAN BAY BLVD
SUITE 300
NAPLES, FL 34108
TEL. (239) 643-4040

| | |
|---|---|
| JOB NO.: | 2028113191 |
| DRAWN: | KHN |
| DESIGN: | MSS |
| CHECKED: | JRT |
| APPROVED: | MSS |
| SHEET NO. | C-337 |

100% CONSTRUCTION PLANS

User Name: rchambers
Drawing Name: \\Us0525-ppfss01\wrkgroup2\2028\active\173112811\StantecEast Naples Bay - 2019\DWG\Construction Drawings 22x34\C-205.dwg Oct 15, 2020 - 4:59pm

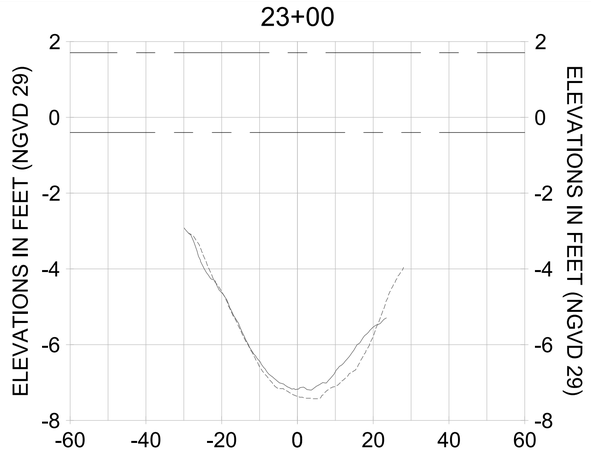


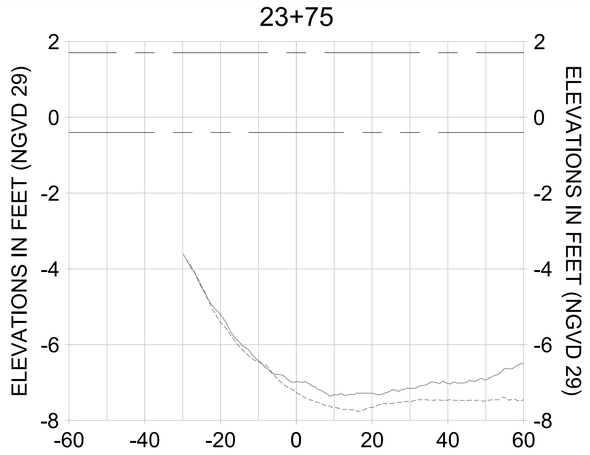


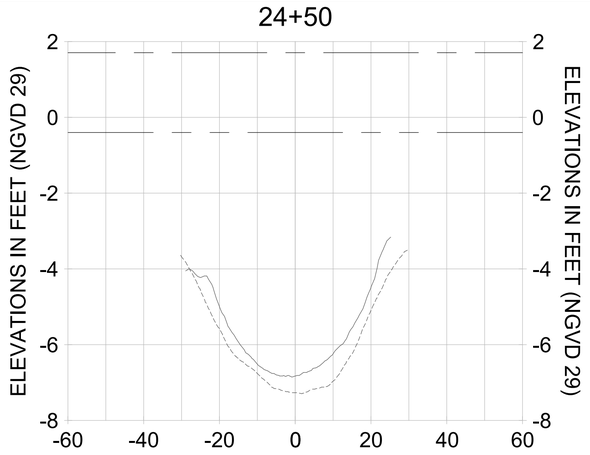


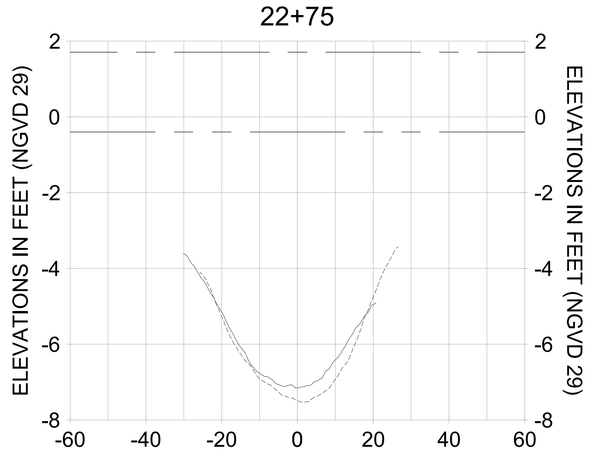


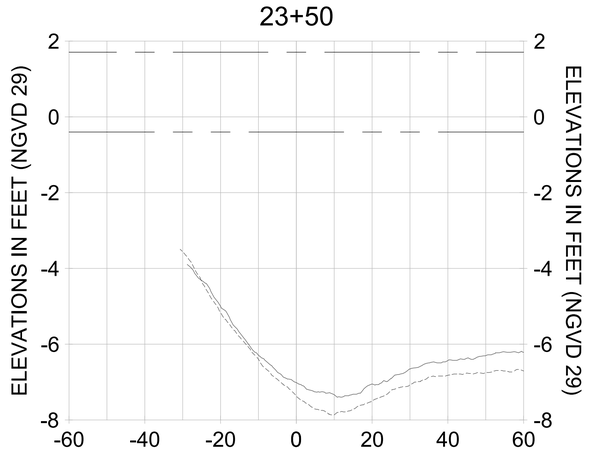


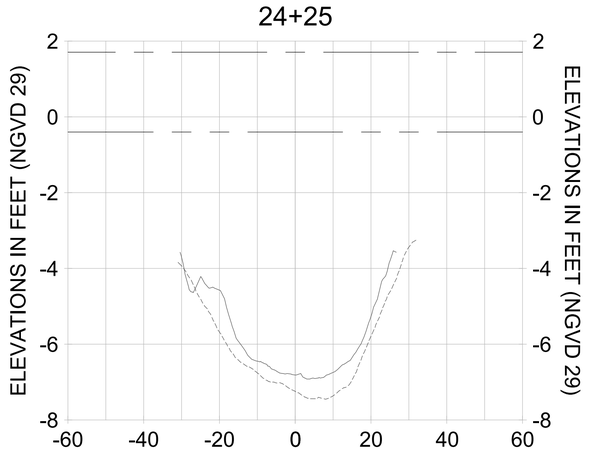


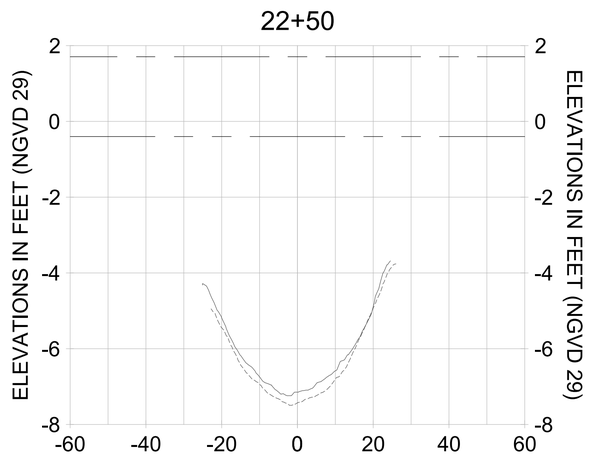


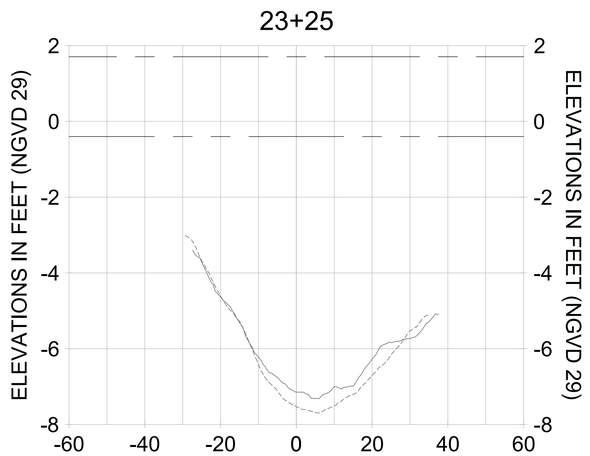


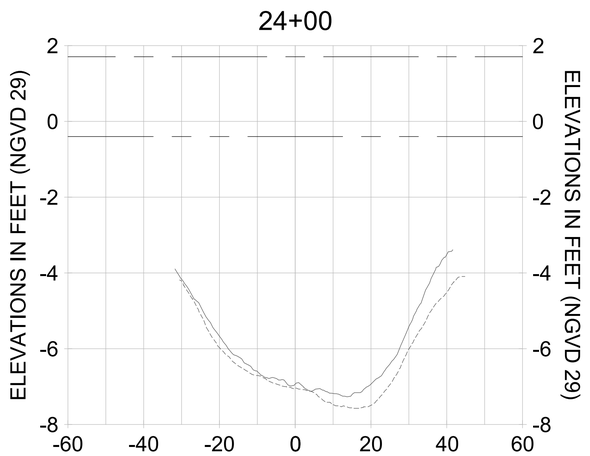


HORIZONTAL SCALE: 1" = 20'
VERTICAL SCALE: 1" = 2'

LEGEND:
- AS-BUILT SURVEY (AUGUST 2012)
- MULTI-BEAM SURVEY (AUGUST 2019)
- DREDGE TEMPLATE (-5.4' NGVD 29)
- DREDGE REMOVAL (TO -5.4' NGVD 29)
- MEAN HIGH WATER (1.71' NGVD 29)
- MEAN LOW WATER (-0.40' NGVD 29)

CITY OF NAPLES, FLORIDA — ON THE GULF

| REV | DATE | DESCRIPTION |
|---|---|---|
| | | ORIGINAL ISSUED DATE : |

ENGINEER OF RECORD:
JEFFREY R. TABAR - FL P.E. #54094

DATE:

NOTICE:
THE INFORMATION IN THIS DOCUMENT WAS PREPARED BY STANTEC. WHILE STANTEC HAS TAKEN ALL REASONABLE STEPS TO ENSURE THAT THE INFORMATION CONTAINED IN THIS DOCUMENT IS CORRECT AT THE TIME IT WAS PREPARED, STANTEC MAKES NO GUARANTEE THAT CHANGES IN CIRCUMSTANCE THAT OCCURS AFTER THE DOCUMENT WAS PREPARED WILL NOT BE MADE TO THE DOCUMENT. THIS DOCUMENT WILL NOT BE UPDATED BY STANTEC TO REFLECT ANY SUCH CHANGES IN CIRCUMSTANCE. ANY ALTERATIONS TO THIS DOCUMENT BY ANY PARTY OTHER THAN STANTEC, OR ANY USE OF THIS DOCUMENT FOR PURPOSES OTHER THAN THOSE FOR WHICH IT WAS PREPARED BY STANTEC, OR ANY RELIANCE ON THIS DOCUMENT BY ANY PARTY OTHER THAN THE CLIENT, IS AT THE SOLE RISK OF THE PARTY MAKING SUCH ALTERATIONS, USING THIS DOCUMENT FOR SUCH PURPOSES OR RELYING ON THIS DOCUMENT. STANTEC DISCLAIMS ANY LIABILITY OR RESPONSIBILITY FOR ANY DIRECT OR INDIRECT LOSS OR DAMAGE TO PROPERTY, PERSONAL INJURY OR DEATH, OR ANY OTHER COSTS, INCLUDING LEGAL FEES, WHICH MAY ARISE FROM ANY PARTY'S POSSESSION OR USE OF THIS DOCUMENT OTHER THAN AS EXPRESSLY AUTHORIZED BY STANTEC. IF THIS DOCUMENT LEAVES THE POSSESSION OF STANTEC IN HARD COPY FORMAT, THE HARD COPY SHALL BE COMPARED TO THE ORIGINAL STANTEC DOCUMENT. IF ANY DISCREPANCIES ARE FOUND, THE ORIGINAL STANTEC DOCUMENT SHALL GOVERN. IF THIS DOCUMENT IS NEEDED, CONTACT STANTEC TO OBTAIN AN ELECTRONIC COPY. ANY USE OF A PARTY'S OWN DOCUMENT CREATED FROM A PDF TRANSMITTED BY STANTEC IS AT THE SOLE RISK OF THE PARTY MAKING SUCH DOCUMENT. STANTEC MAKES NO WARRANTIES, EXPRESS OR IMPLIED, CONCERNING THE ACCURACY OF THE INFORMATION CONTAINED IN ANY DOCUMENT CREATED FROM A PDF TRANSMITTED BY STANTEC. THE RECIPIENT IS SOLELY RESPONSIBLE FOR VERIFYING THE ACCURACY OF ANY INFORMATION FROM THE DOCUMENT AGAINST THE ORIGINAL STANTEC DOCUMENT, AND SHOULD PROMPTLY BRING TO THE ATTENTION OF STANTEC ANY DISCREPANCIES WHICH MAY BE DISCOVERED. STANTEC DOES NOT ACCEPT LIABILITY FOR ANY DAMAGES OR OTHER COSTS WHICH MAY ARISE AS A RESULT OF ANY DISCREPANCIES IN ANY DOCUMENT CREATED FROM A PDF TRANSMITTED BY STANTEC AND THE ORIGINAL STANTEC DOCUMENT. IN ADDITION, STANTEC DISCLAIMS ALL RESPONSIBILITY FOR THE APPEARANCE AND FUNCTIONALITY OF ANY DOCUMENT CREATED FROM A PDF TRANSMITTED BY STANTEC, INCLUDING FORMATTING, PAGE SETUP, OR ITEMS OMITTED, WHETHER CAUSED BY THE COMPUTER OR OTHER ELECTRONIC MEANS.

CLIENT: CITY OF NAPLES
735 8TH STREET SOUTH
NAPLES, FL 34102

PROJECT: EAST NAPLES BAY DREDGING

TITLE: CROSS SECTIONS - CANAL B-B

Stantec
WWW.STANTEC.COM
3801 PELICAN BAY BLVD
SUITE 300
NAPLES, FL 34108
TEL. (239) 649-4040

| | |
|---|---|
| JOB NO.: | 2028113191 |
| DRAWN: | KHN |
| DESIGN: | MSS |
| CHECKED: | JRT |
| APPROVED: | MSS |
| SHEET NO. | C-338 |

100% CONSTRUCTION PLANS

User Name: rdhanbera
Drawing Name: \\Ubi3525-ppfss01\\wrkgroup2\2028\active\173112811\Stantec\East Naples Bay - 2019\DWG\Construction Drawings 22x34\C-205.dwg Oct 15, 2020 - 4:53pm

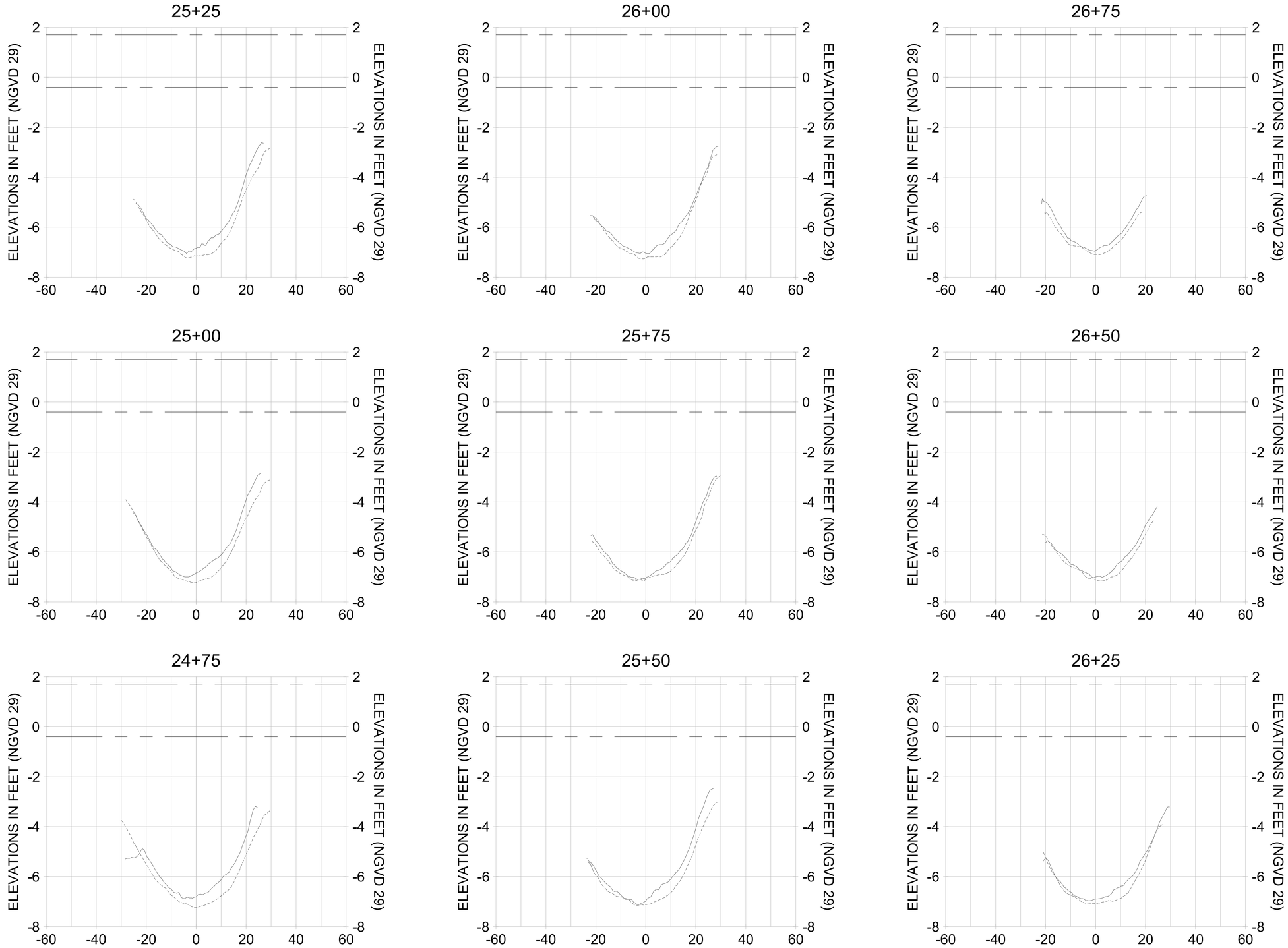


HORIZONTAL SCALE: 1" = 20'
VERTICAL SCALE: 1" = 2'

LEGEND:
- AS-BUILT SURVEY (AUGUST 2012)
- MULTI-BEAM SURVEY (AUGUST 2019)
- DREDGE TEMPLATE (-5.4' NGVD 29)
- DREDGE REMOVAL (TO -5.4' NGVD 29)
- MEAN HIGH WATER (1.71' NGVD 29)
- MEAN LOW WATER (-0.40' NGVD 29)

CITY OF NAPLES, FLORIDA
ON THE GULF

| REV. BY | DATE | DESCRIPTION |
|---|---|---|
| 1 | | |
| 2 | | |
| 3 | | |
| 4 | | |
| 5 | | |
| 6 | | |
| 7 | | |
| 8 | | |

ORIGINAL ISSUED DATE :

ENGINEER OF RECORD:
JEFFREY R. TABAR - FL P.E. #54094

DATE:

NOTICE:
THE INFORMATION IN THIS DOCUMENT WAS PREPARED BY STANTEC WHILE STANTEC HAS TAKEN ALL REASONABLE STEPS TO ASSURE THE ACCURACY OF THE INFORMATION CONTAINED IN THIS DOCUMENT, IT CANNOT GUARANTEE THAT CHANGES OR ALTERATIONS TO THIS DOCUMENT WILL NOT BE MADE BY PERSONS OTHER THAN STANTEC PERSONNEL AFTER THE DOCUMENT LEAVES THE POSSESSION OF STANTEC. CHANGES OR ALTERATIONS MAY BE SAFETY RELATED AND RESULT IN DAMAGE TO PROPERTY, PERSONAL INJURY OR DEATH. IF VERIFICATION OF THE INFORMATION CONTAINED IN THIS DOCUMENT IS NEEDED, CONTACT SHOULD BE MADE DIRECTLY WITH STANTEC.
THIS DOCUMENT MUST BE COMPARED TO THE ORIGINAL HARD COPY, WITH CERTIFIED RAISED SEAL, IF APPLICABLE, IN ORDER TO INSURE THE ACCURACY OF THE INFORMATION CONTAINED THEREIN AND TO FURTHER INSURE THAT NO CHANGES, ALTERATIONS OR MODIFICATIONS HAVE BEEN MADE TO THE DOCUMENT. NO RELIANCE SHOULD EVER BE MADE ON A DOCUMENTATION TRANSMITTED OR REVIEWED BY COMPUTER OR OTHER ELECTRONIC MEANS UNLESS IT IS FIRST COMPARED TO THE ORIGINAL. STANTEC MAKES NO WARRANTIES, EXPRESS OR IMPLIED, CONCERNING THE ACCURACY OF THE INFORMATION CONTAINED IN ANY DOCUMENT TRANSMITTED OR REVIEWED BY COMPUTER OR OTHER ELECTRONIC MEANS.

CLIENT
**CITY OF NAPLES**
735 8TH STREET SOUTH
NAPLES, FL 34102

PROJECT
**EAST NAPLES BAY DREDGING**

TITLE
**CROSS SECTIONS - CANAL B-B**

Stantec
WWW.STANTEC.COM
5801 PELICAN BAY BLVD
SUITE 300
NAPLES, FL 34108
TEL. (239) 649-4040

| | |
|---|---|
| JOB NO.: | 2028113191 |
| DRAWN: | KHN |
| DESIGN: | MSS |
| CHECKED: | JRT |
| APPROVED: | MSS |
| SHEET NO. | C-339 |

100% CONSTRUCTION PLANS

User Name: rchambers
Drawing Name: \\us0525-ppfss01\workgroup\2028\active\177311281\Stantec\East Naples Bay - 2019\DWG\Construction Drawings 22x34\C-205.dwg Oct 15, 2020 - 4:53pm

27+50

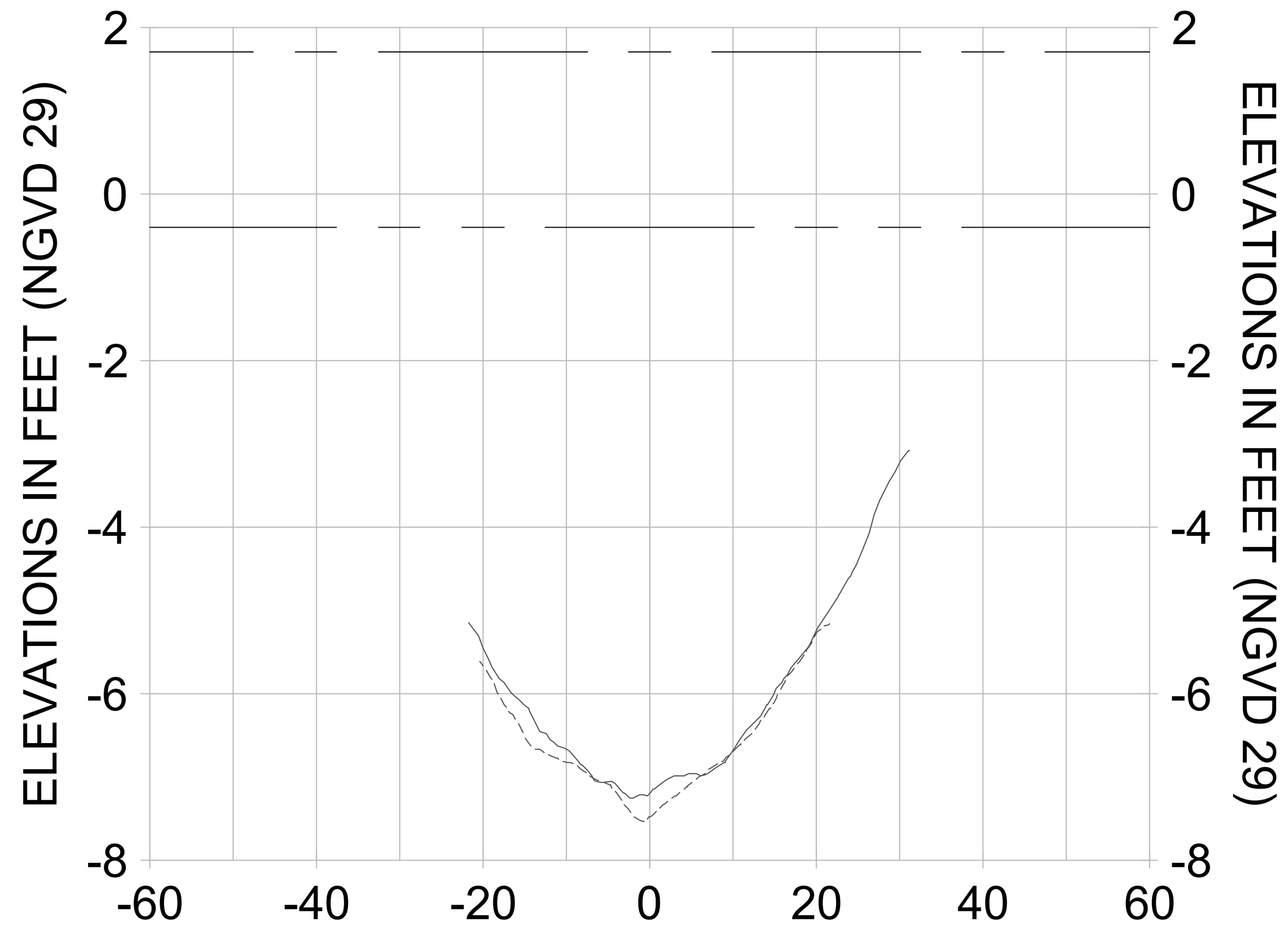


28+25

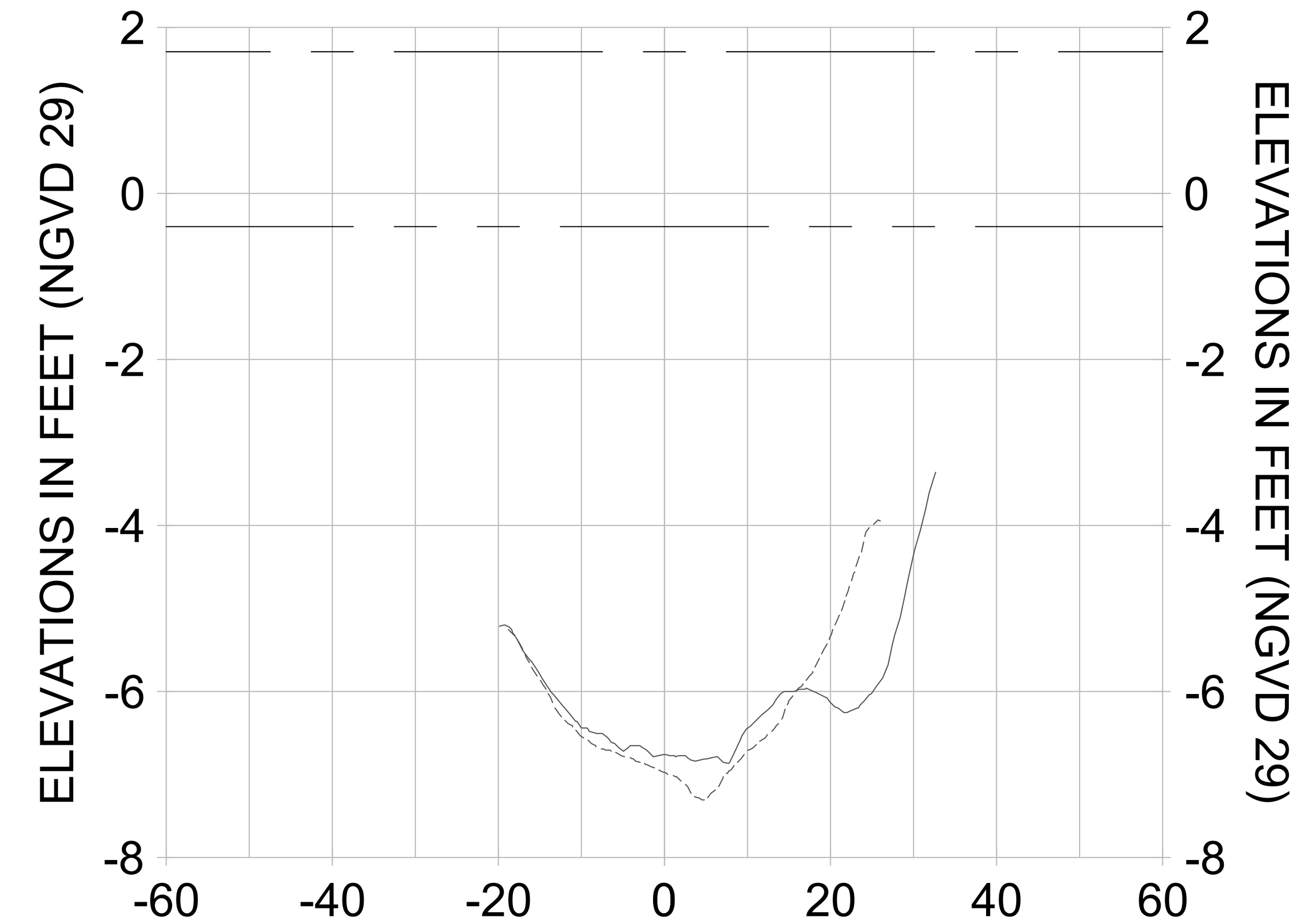


29+00

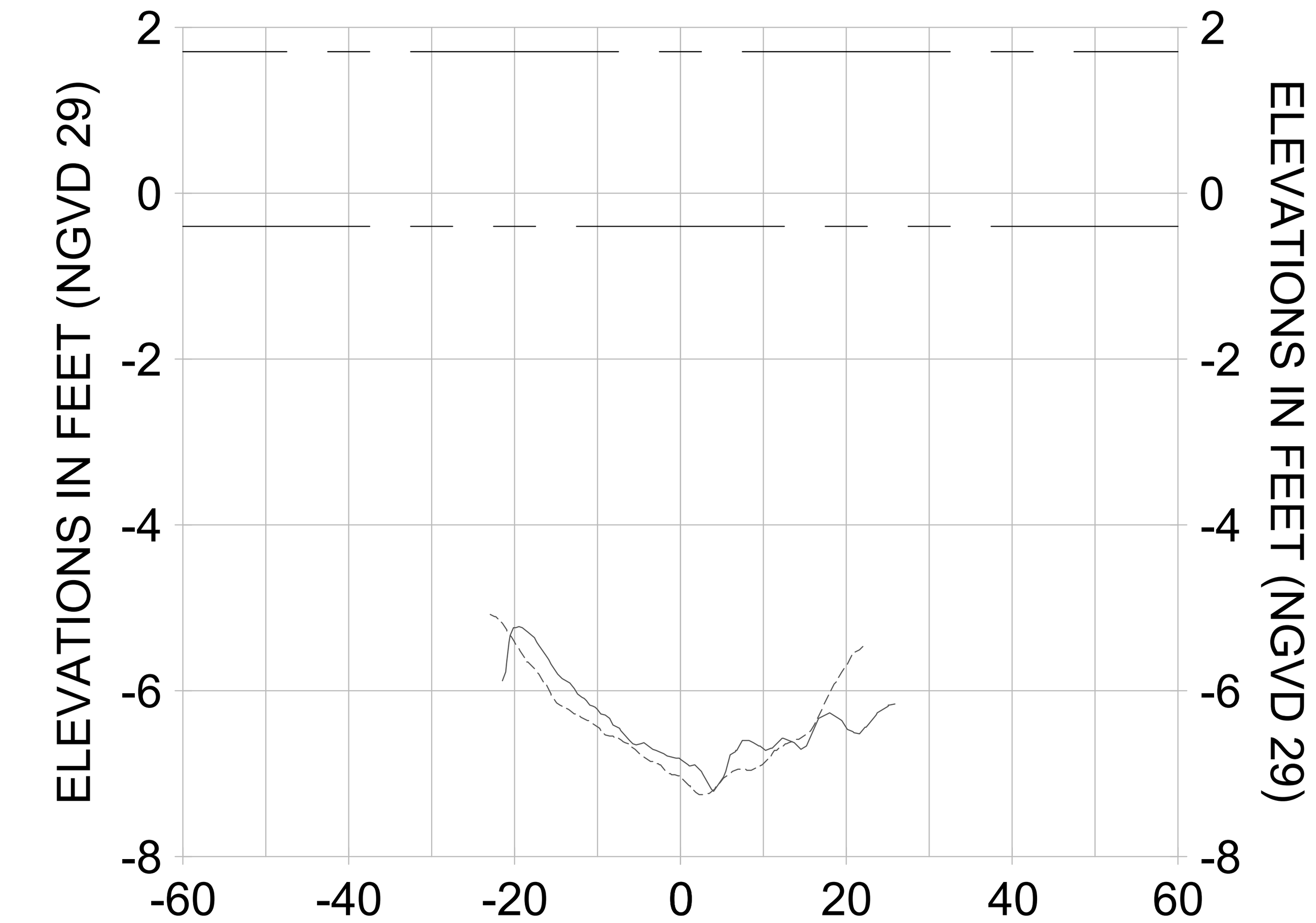


27+25

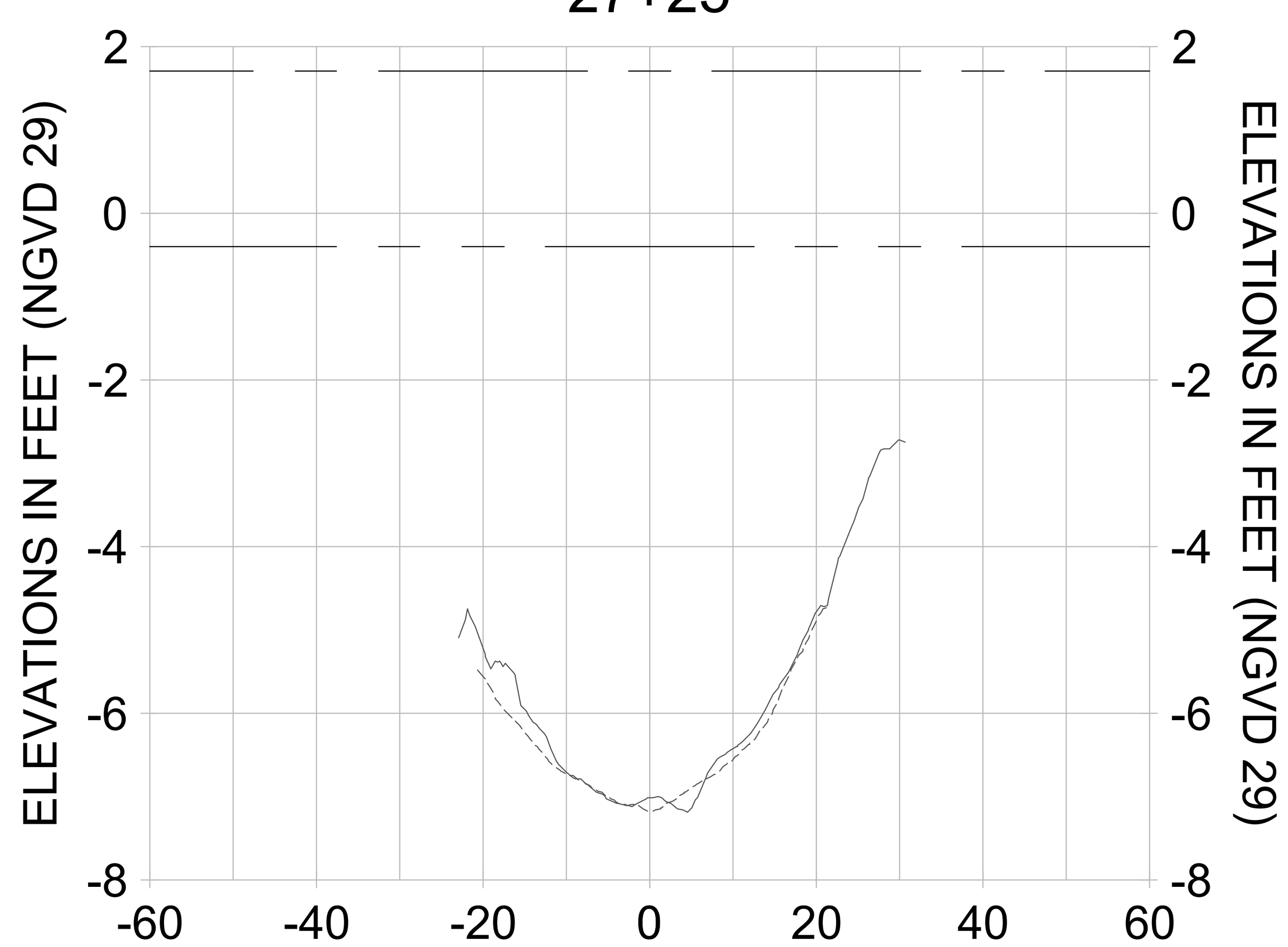


28+00

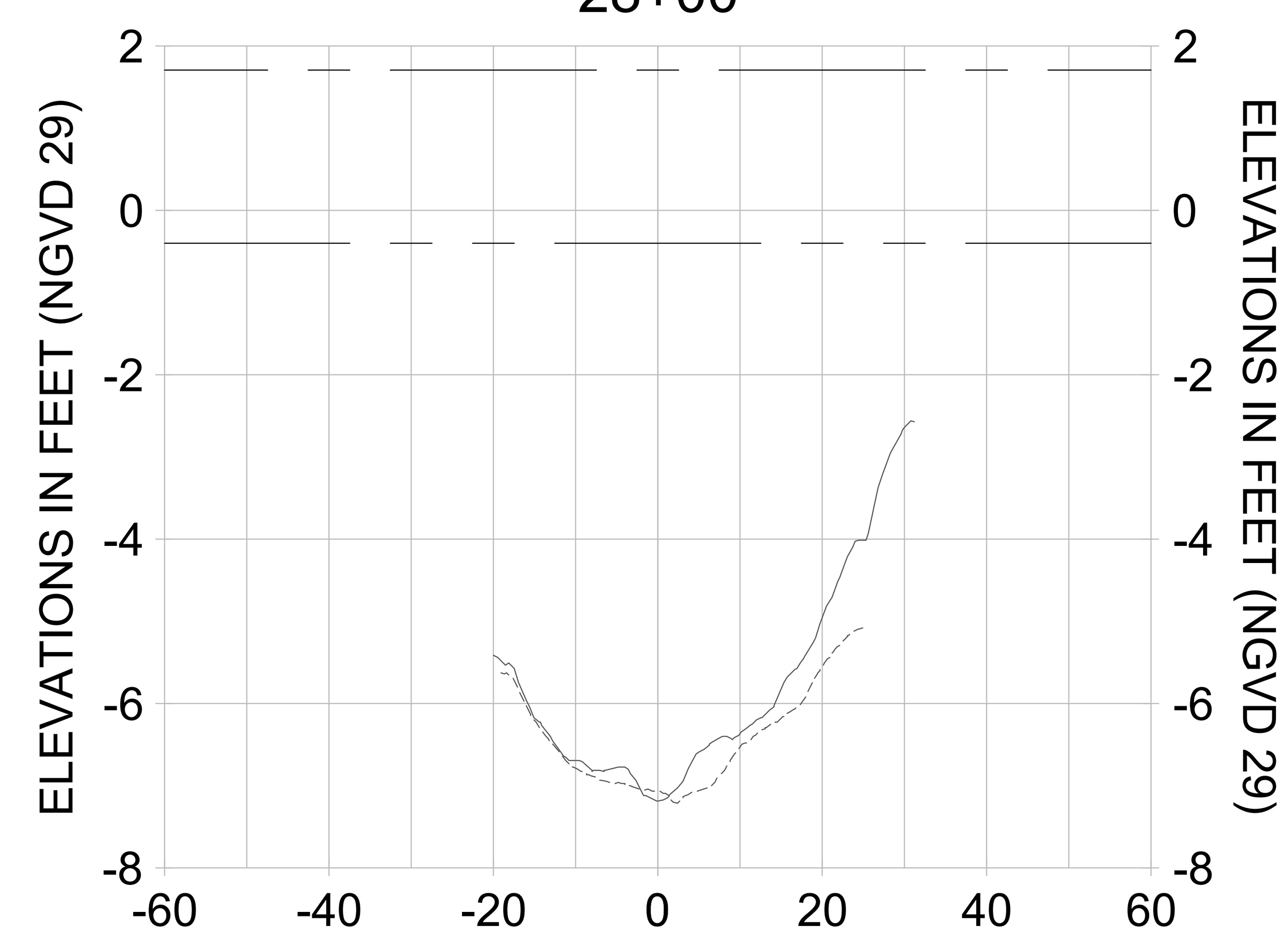


28+75

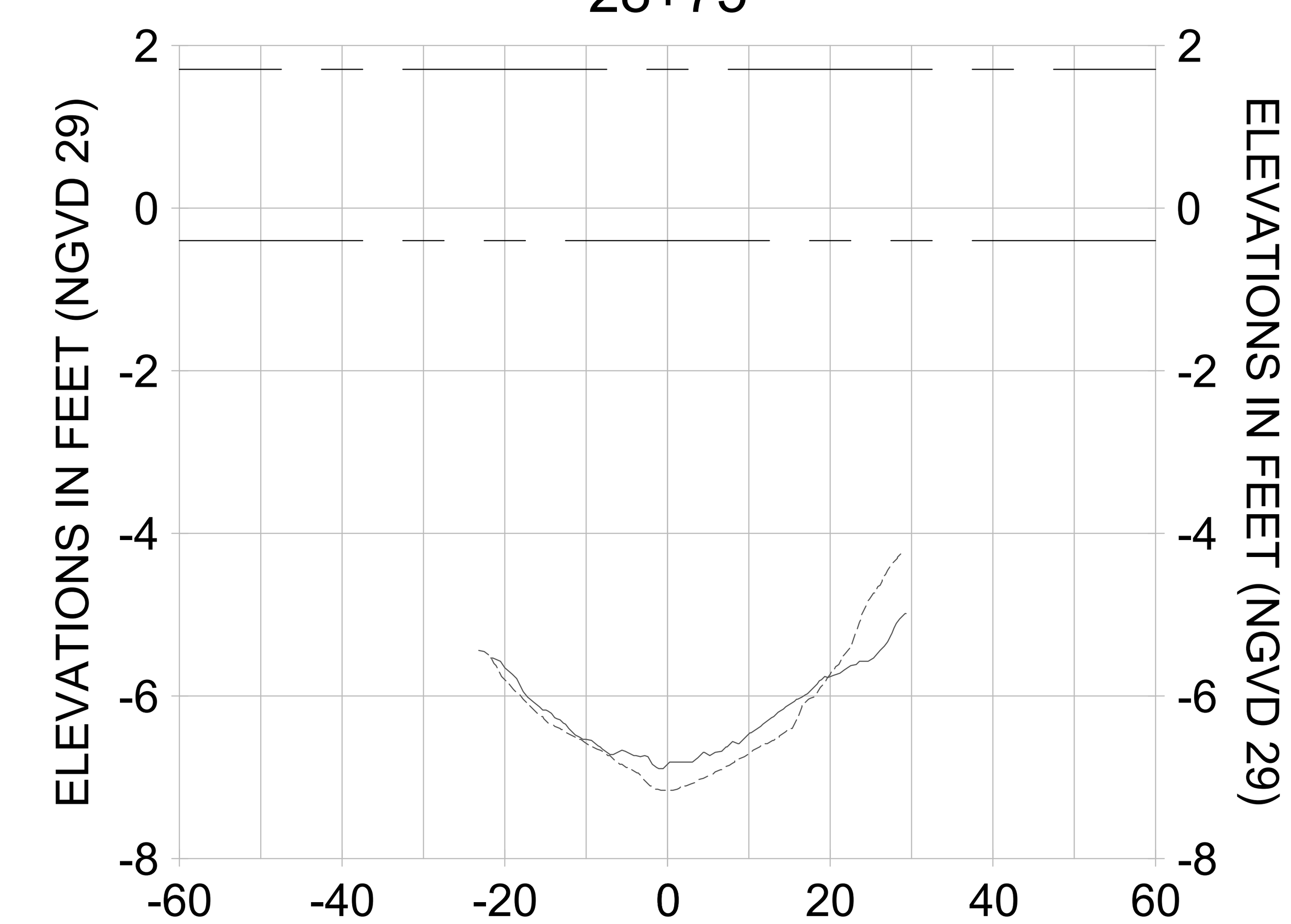


27+00

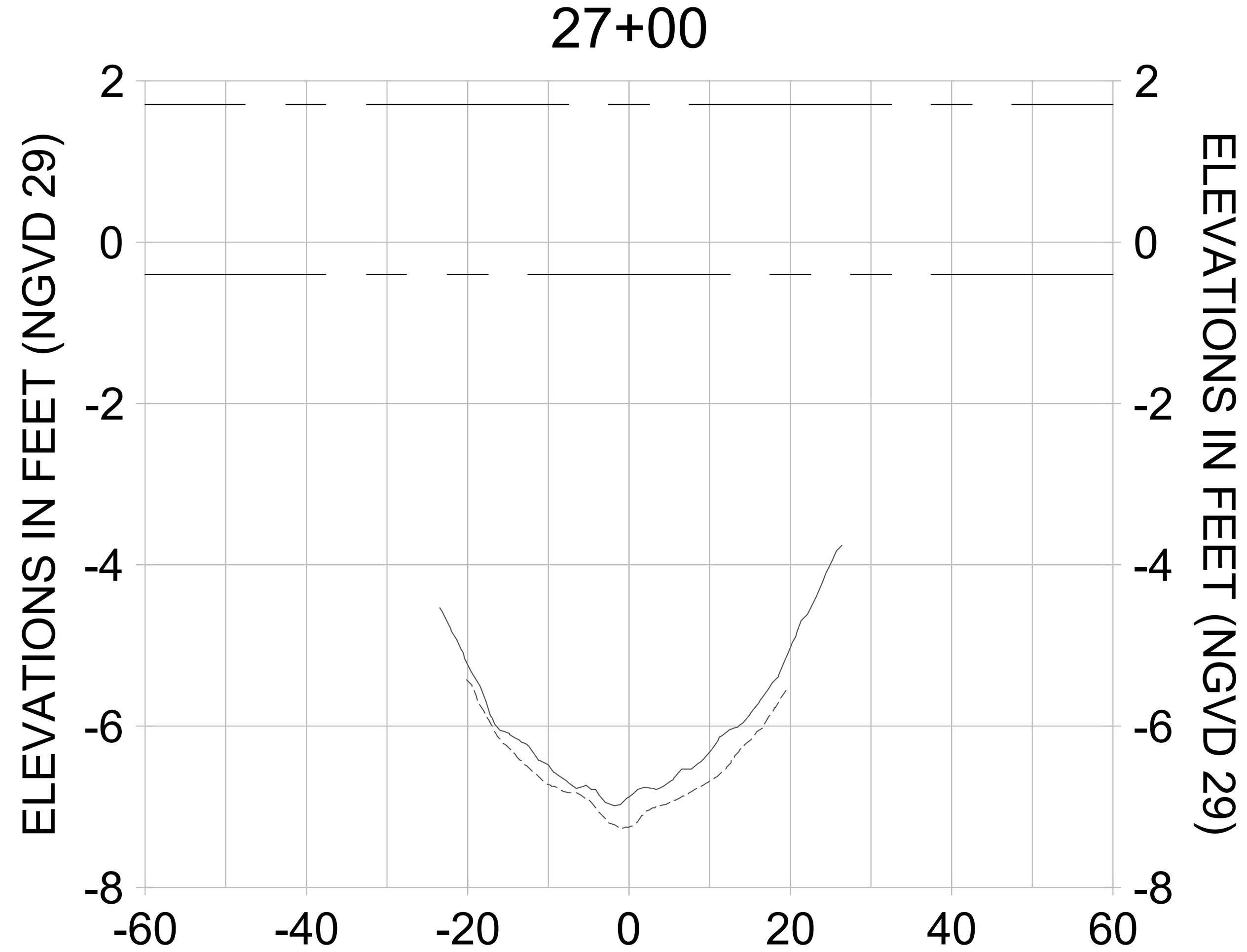


27+75

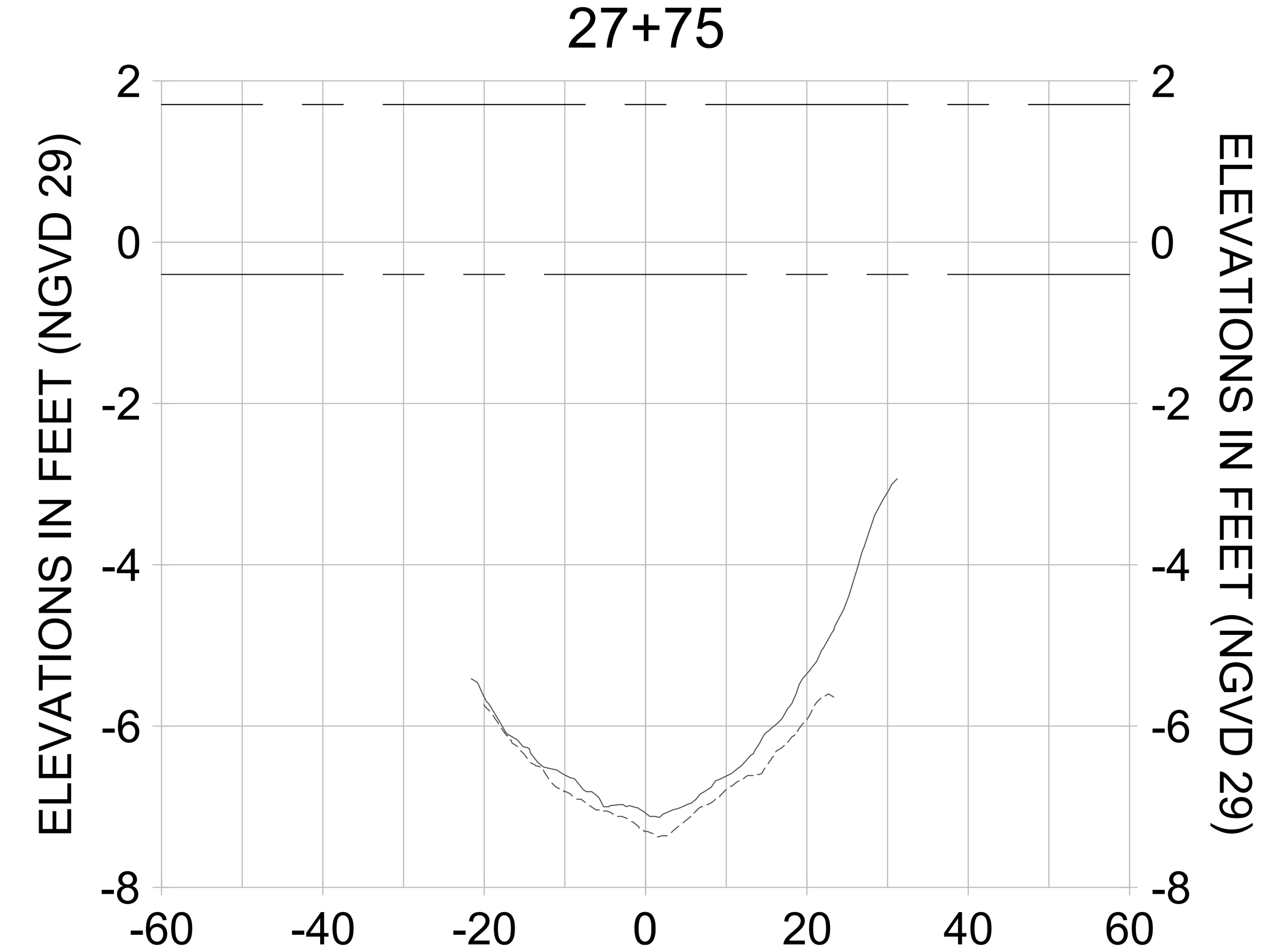


28+50

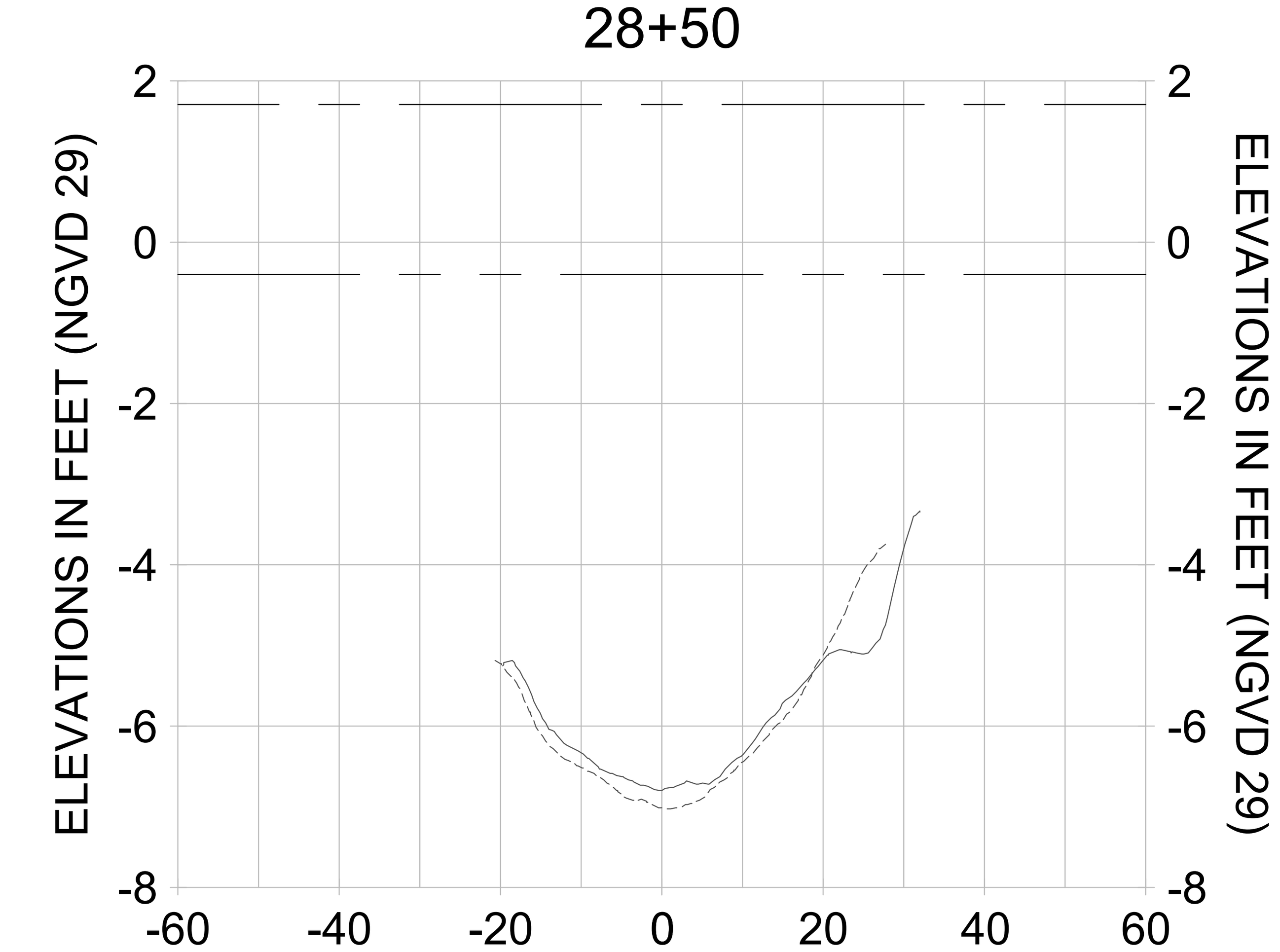


HORIZONTAL SCALE: 1" = 20'
VERTICAL SCALE: 1" = 2'

LEGEND:
- AS-BUILT SURVEY (AUGUST 2012)
- MULTI-BEAM SURVEY (AUGUST 2019)
- DREDGE TEMPLATE (-5.4' NGVD 29)
- DREDGE REMOVAL (TO -5.4' NGVD 29)
- MEAN HIGH WATER (1.71' NGVD 29)
- MEAN LOW WATER (-0.40' NGVD 29)

CITY OF NAPLES, FLORIDA — ON THE GULF

| REV | BY | DATE | DESCRIPTION |
|---|---|---|---|
| 1 | | | |
| 2 | | | |
| 3 | | | |
| 4 | | | |
| 5 | | | |
| 6 | | | |
| 7 | | | |
| 8 | | | |

**ORIGINAL ISSUED DATE :**

ENGINEER OF RECORD:
JEFFREY R. TABAR - FL P.E. #54094

DATE:

NOTICE:
THE INFORMATION IN THIS DOCUMENT WAS PREPARED BY STANTEC. WHILE STANTEC HAS TAKEN ALL REASONABLE STEPS TO ASSURE THE ACCURACY OF THE INFORMATION CONTAINED IN THIS DOCUMENT, IT CANNOT GUARANTEE THAT CHANGES OR ALTERATIONS TO THIS DOCUMENT WILL NOT BE MADE BY PERSONS OTHER THAN STANTEC PERSONNEL AFTER THE DOCUMENT LEAVES THE POSSESSION OF STANTEC. CHANGES OR ALTERATIONS MAY BE SAFETY RELATED AND RESULT IN DAMAGE TO PROPERTY, PERSONAL INJURY OR DEATH. IF VERIFICATION OF THE INFORMATION CONTAINED IN THIS DOCUMENT IS NEEDED, CONTACT SHOULD BE MADE DIRECTLY WITH STANTEC.
THIS DOCUMENT MUST BE COMPARED TO THE ORIGINAL HARD COPY, WITH CERTIFIED RAISED SEAL, IF APPLICABLE, IN ORDER TO INSURE THE ACCURACY OF THE INFORMATION CONTAINED THEREIN AND TO FURTHER INSURE THAT NO CHANGES, ALTERATIONS OR MODIFICATIONS HAVE BEEN MADE TO THE DOCUMENT. NO RELIANCE SHOULD EVER BE MADE ON A DOCUMENTATION TRANSMITTED OR REVIEWED BY COMPUTER OR OTHER ELECTRONIC MEANS UNLESS IT IS FIRST COMPARED TO THE ORIGINAL. STANTEC MAKES NO WARRANTIES, EXPRESS OR IMPLIED, CONCERNING THE ACCURACY OF THE INFORMATION CONTAINED IN ANY DOCUMENT TRANSMITTED OR REVIEWED BY COMPUTER OR OTHER ELECTRONIC MEANS.

CLIENT
**CITY OF NAPLES**
735 8TH STREET SOUTH
NAPLES, FL 34102

PROJECT
**EAST NAPLES BAY DREDGING**

TITLE
**CROSS SECTIONS - CANAL B-B**

Stantec
WWW.STANTEC.COM
5801 PELICAN BAY BLVD
SUITE 300
NAPLES, FL 34108
TEL. (239) 649-4040

| | |
|---|---|
| JOB NO.: | 2028113191 |
| DRAWN: | KHN |
| DESIGN: | MSS |
| CHECKED: | JRT |
| APPROVED: | MSS |
| SHEET NO. | C-340 |

**100% CONSTRUCTION PLANS**

User Name: rchambers
Drawing Name: \\Us0525-ppfss01\workgroup\2028\active\177311281\Stantec\East Naples Bay - 2019\DWG\Construction Drawings 22x34\C-205.dwg    Oct 15, 2020 - 4:53pm

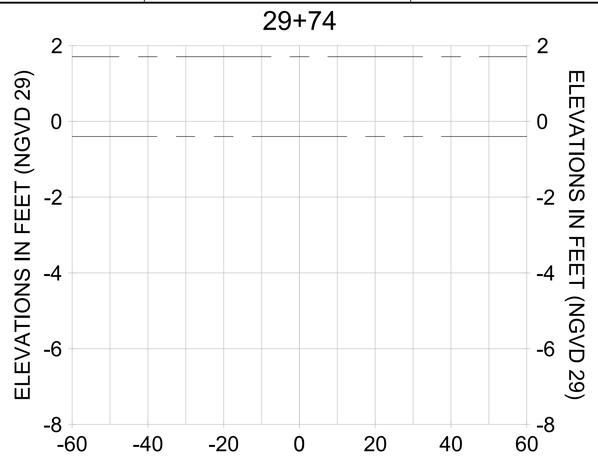


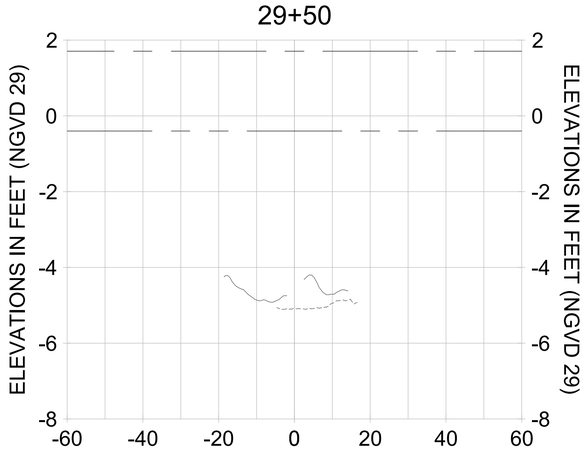


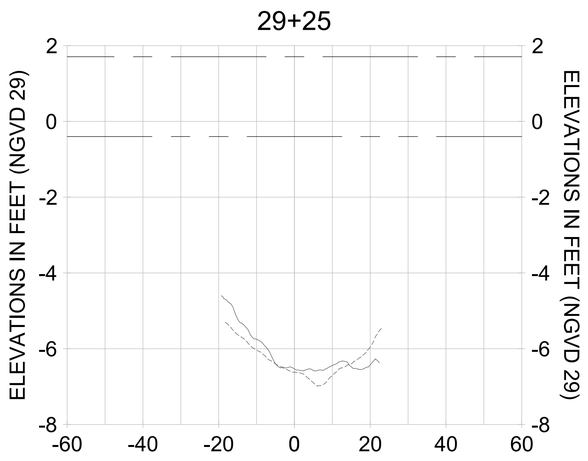


HORIZONTAL SCALE: 1" = 20'
VERTICAL SCALE: 1" = 2'

LEGEND:
- AS-BUILT SURVEY (AUGUST 2012)
- MULTI-BEAM SURVEY (AUGUST 2019)
- DREDGE TEMPLATE (-5.4' NGVD 29)
- DREDGE REMOVAL (TO -5.4' NGVD 29)
- MEAN HIGH WATER (1.71' NGVD 29)
- MEAN LOW WATER (-0.40' NGVD 29)

CITY OF NAPLES, FLORIDA — ON THE GULF

| BY | DATE | DESCRIPTION |
|---|---|---|
| | | ORIGINAL ISSUED DATE : |

ENGINEER OF RECORD:
JEFFREY R. TABAR - FL P.E. #54094

DATE:

NOTICE:
THE INFORMATION IN THIS DOCUMENT WAS PREPARED BY STANTEC. WHILE STANTEC HAS TAKEN ALL REASONABLE STEPS TO ENSURE THAT THE INFORMATION CONTAINED IN THIS DOCUMENT IS ACCURATE, STANTEC MAKES NO GUARANTEE THAT COMPARES IN ALL RESPECTS TO THE ORIGINAL. STANTEC WILL NOT BE LIABLE FOR ANY ALTERATIONS TO THIS DOCUMENT WHICH HAVE BEEN MADE, TO THE EXTENT PERMITTED BY LAW. IF A PARTY TO WHOM THIS DOCUMENT IS TRANSMITTED OR REVIEWED BY COMPUTER OR OTHER ELECTRONIC MEANS DOCUMENT LEAVES THE POSSESSION OF STANTEC, IT CANNOT GUARANTEE THAT ALTERATIONS OR MODIFICATIONS HAVE NOT BEEN MADE TO THE DOCUMENT. STANTEC WILL NOT BE LIABLE FOR ANY DAMAGE TO PROPERTY, PERSONAL INJURY OR DEATH, IF THIS DOCUMENT IS ALTERED, MODIFIED OR USED FOR PURPOSES OTHER THAN THOSE FOR WHICH IT WAS PREPARED. IF THIS DOCUMENT MUST BE COMPARED TO THE ORIGINAL HARD COPY STAMPED AND SIGNED BY THE ENGINEER OF RECORD. IF DOCUMENT IS NEEDED, CONTACT STANTEC TO ENSURE THAT THE INFORMATION CONTAINED IN THE DOCUMENT IS THE MOST RECENT AND ACCURATE. ANY USE OF THIS DOCUMENT BY ANY PARTY OTHER THAN THOSE FOR WHICH IT WAS PREPARED IS THE RESPONSIBILITY OF THE USER. STANTEC MAKES NO WARRANTIES, EXPRESS OR IMPLIED, CONCERNING THE ACCURACY OF THE INFORMATION CONTAINED IN THIS DOCUMENT WHEN IT IS TRANSMITTED OR REVIEWED BY COMPUTER OR OTHER ELECTRONIC MEANS

CLIENT: CITY OF NAPLES
735 8TH STREET SOUTH
NAPLES, FL 34102

PROJECT: EAST NAPLES BAY DREDGING

TITLE: CROSS SECTIONS - CANAL B-B

Stantec
WWW.STANTEC.COM
5801 PELICAN BAY BLVD
SUITE 300
NAPLES, FL 34108
TEL. (239) 649-4040

| | |
|---|---|
| JOB NO.: | 2028113191 |
| DRAWN: | KHN |
| DESIGN: | MSS |
| CHECKED: | JRT |
| APPROVED: | MSS |
| SHEET NO. | C-341 |

100% CONSTRUCTION PLANS

User Name: rchambers
Drawing Name: \\Ldc0525-ppfs01\Workgroup\2028\active\173112811\Stantec\East Naples Bay - 2019\DWG\Construction Drawings 22x34\C-205.dwg Oct 15, 2020 - 4:54pm

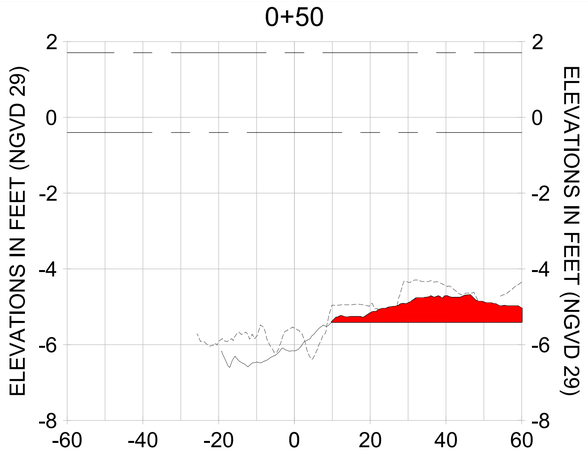


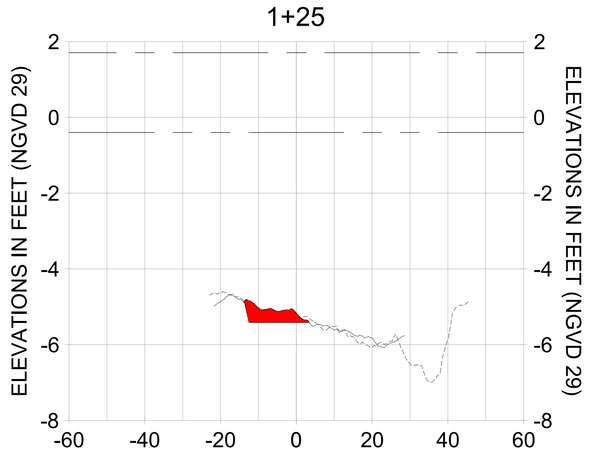


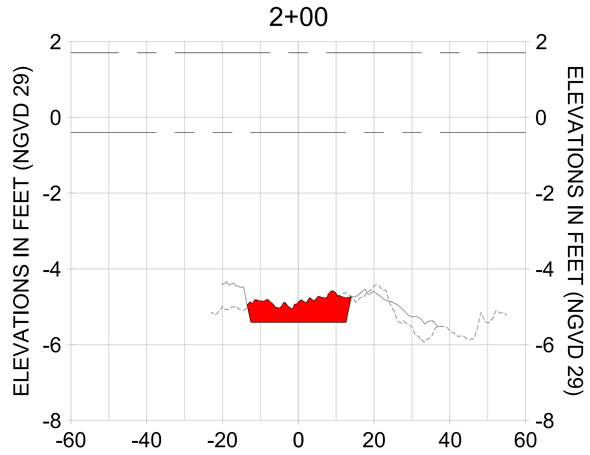


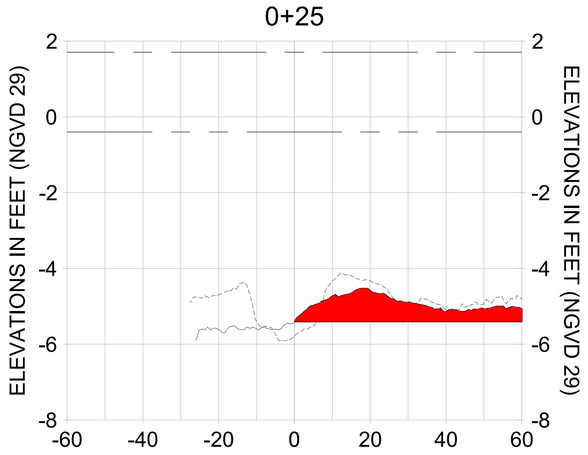


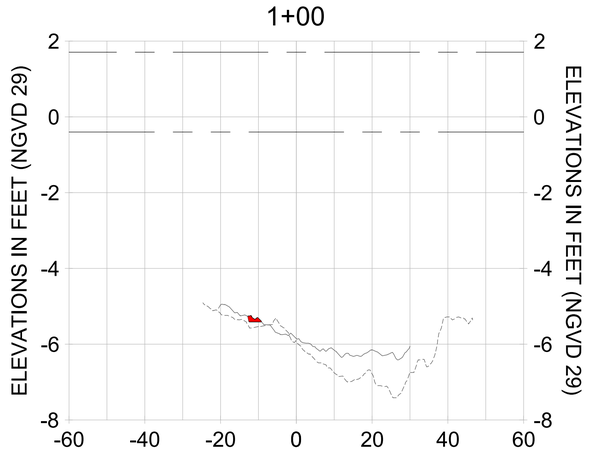


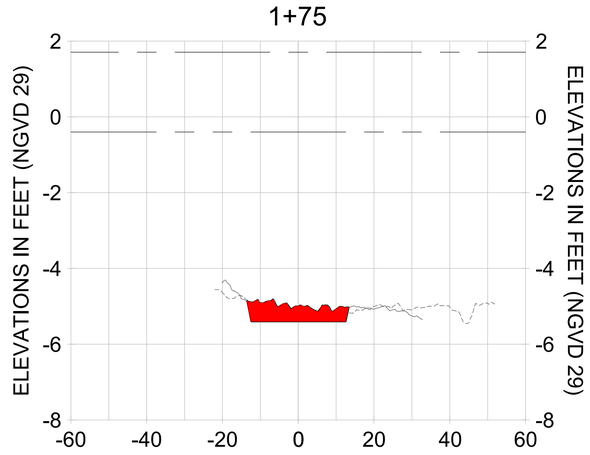


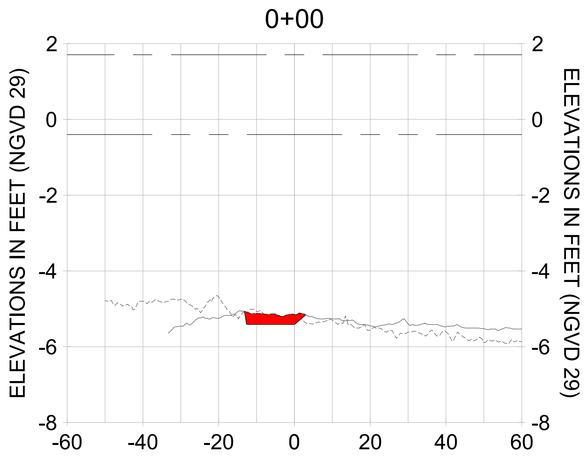


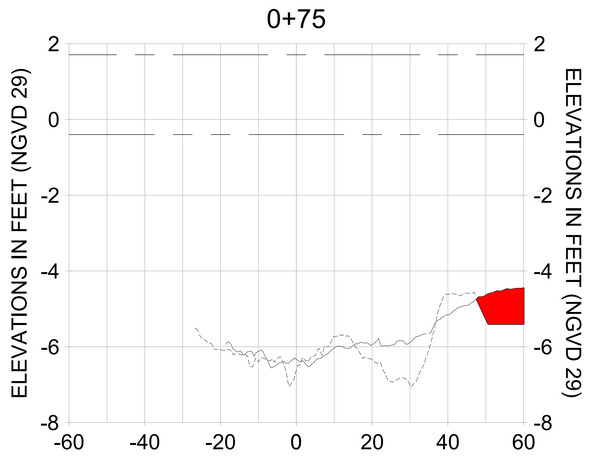


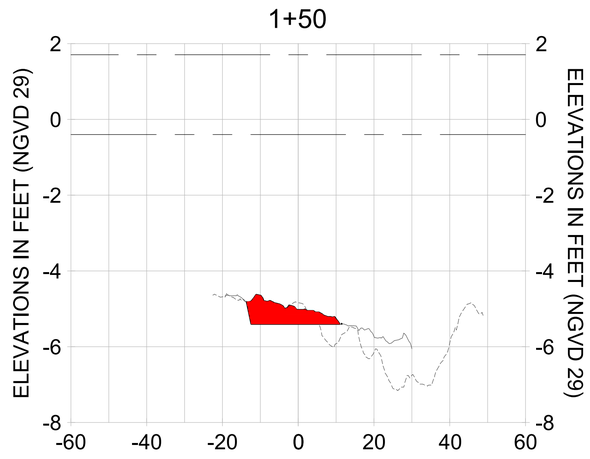


HORIZONTAL SCALE: 1" = 20'
VERTICAL SCALE: 1" = 2'

LEGEND:
- AS-BUILT SURVEY (AUGUST 2012)
- MULTI-BEAM SURVEY (AUGUST 2019)
- DREDGE TEMPLATE (-5.4' NGVD 29)
- DREDGE REMOVAL (TO -5.4' NGVD 29)
- MEAN HIGH WATER (1.71' NGVD 29)
- MEAN LOW WATER (-0.40' NGVD 29)

CITY OF NAPLES, FLORIDA — ON THE GULF

| REV | DATE | DESCRIPTION |
|---|---|---|
| 6 | | |
| 5 | | |
| 4 | | |
| 3 | | |
| 2 | | |
| 1 | | |

ORIGINAL ISSUED DATE :

ENGINEER OF RECORD:
JEFFREY R. TABAR - FL P.E. #54094

DATE:

NOTICE:
THE INFORMATION IN THIS DOCUMENT WAS PREPARED BY STANTEC. WHILE STANTEC HAS TAKEN ALL REASONABLE STEPS TO ENSURE THAT THE INFORMATION CONTAINED IN THIS DOCUMENT IS ACCURATE AT THE TIME OF PREPARATION, STANTEC WILL NOT BE MADE BY ANYONE OTHER THAN STANTEC. STANTEC DISCLAIMS ANY RESPONSIBILITY FOR ALTERATIONS TO THIS DOCUMENT WHICH HAVE BEEN MADE BY OTHERS. THE ELECTRONIC VERSION OF THIS DOCUMENT IS RESTRICTED TO VIEWING FORMAT. ANY USE OF THE ELECTRONIC VERSION OF THIS DOCUMENT, OR ANY PRINTED COPY OF THIS DOCUMENT LEAVES THE POSSESSION OF STANTEC, SHALL BE AT THE USER'S SOLE RISK AND WITHOUT LIABILITY TO STANTEC. THE USER SHALL INDEMNIFY AND HOLD HARMLESS STANTEC FROM AND AGAINST ANY DAMAGE, INJURY OR DEATH, IF ANY, ARISING FROM SUCH USE OR MODIFICATION OF THE DOCUMENT. THE USER SHALL ALSO BE RESPONSIBLE FOR ANY LOSS OF PROFIT THAT STANTEC MAY SUFFER AS A RESULT OF SUCH USE OR MODIFICATION. THIS DOCUMENT MUST BE COMPARED TO THE ORIGINAL HARD COPY SIGNED AND SEALED BY A REGISTERED PROFESSIONAL ENGINEER BEFORE RELYING ON THE INFORMATION CONTAINED IN THIS DOCUMENT. IN THE EVENT THAT ANY DISCREPANCIES ARE FOUND, CONTACT STANTEC IMMEDIATELY. ANY USE OF THIS DOCUMENT BY ANYONE OTHER THAN THE ORIGINAL CLIENT IS AT THE SOLE RISK OF THE USER. STANTEC MAKES NO WARRANTIES, EXPRESS OR IMPLIED, CONCERNING THE ACCURACY OF THE INFORMATION CONTAINED IN THIS DOCUMENT WHEN TRANSMITTED OR REVIEWED BY COMPUTER OR OTHER ELECTRONIC MEANS.

CLIENT: CITY OF NAPLES
735 8TH STREET SOUTH
NAPLES, FL 34102

PROJECT: EAST NAPLES BAY DREDGING

TITLE: CROSS SECTIONS - CANAL A-A

Stantec
WWW.STANTEC.COM
5801 PELICAN BAY BLVD
SUITE 300
NAPLES, FL 34108
TEL. (239) 649-4040

| | |
|---|---|
| JOB NO.: | 2028113191 |
| DRAWN: | KHN |
| DESIGN: | MSS |
| CHECKED: | JRT |
| APPROVED: | MSS |
| SHEET NO. | C-342 |

100% CONSTRUCTION PLANS

User Name: rchambers
Drawing Name: \\Us0525-ppfs01\workgroup2\2028\active\173112811\Stantec\East Naples Bay - 2019\DWG\Construction Drawings 22x34\C-205.dwg
Oct 15, 2020 - 4:54pm

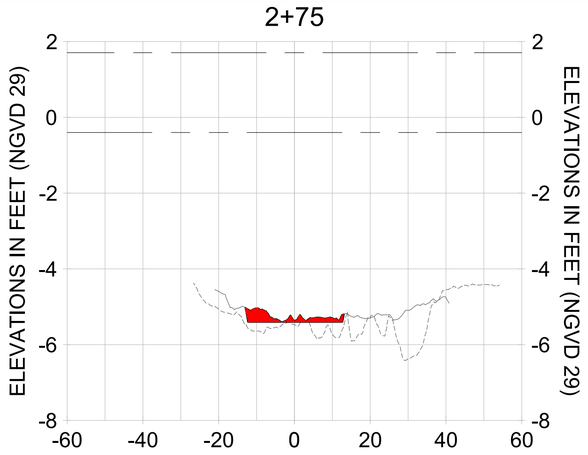


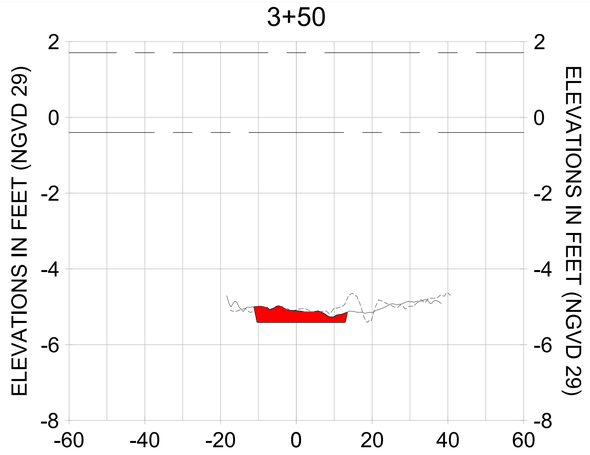


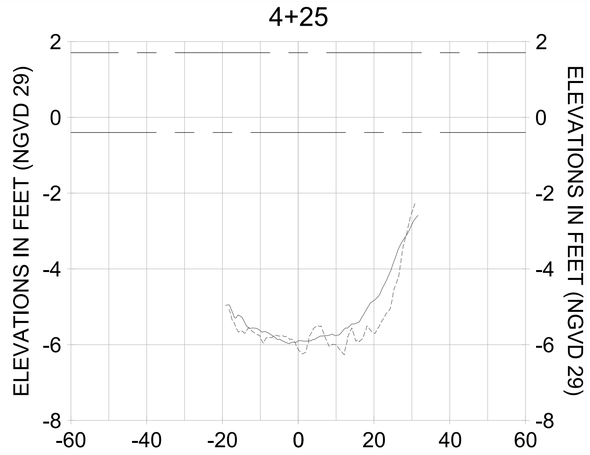


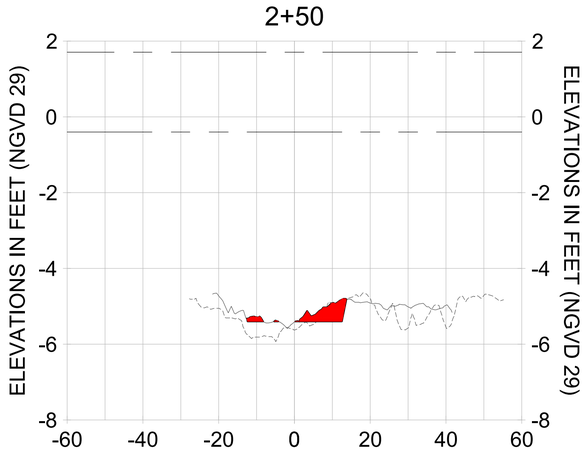


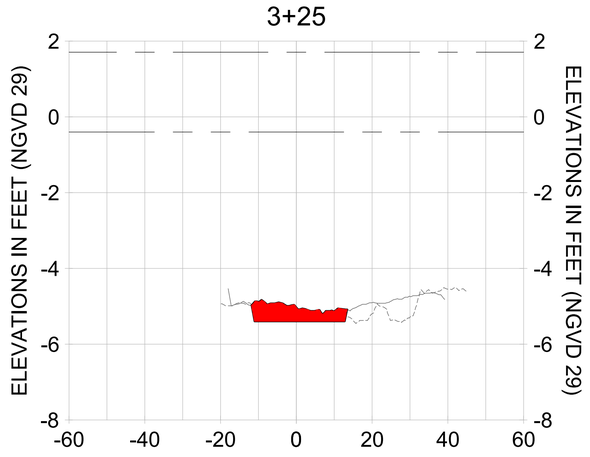


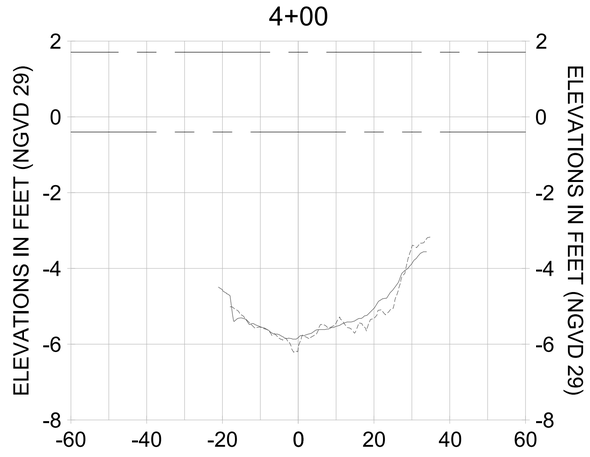


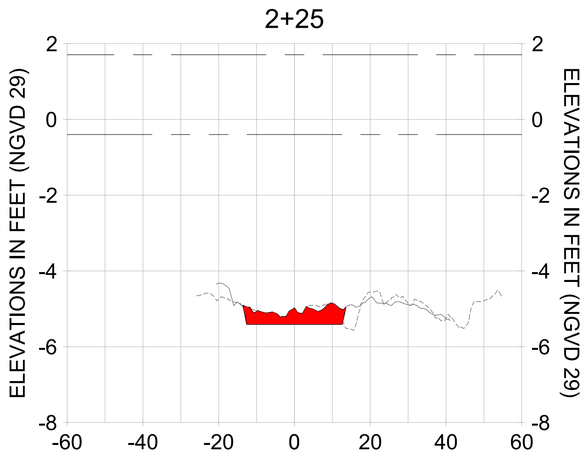


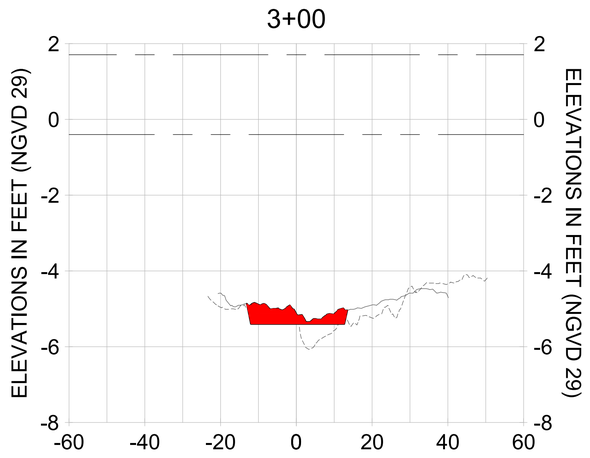


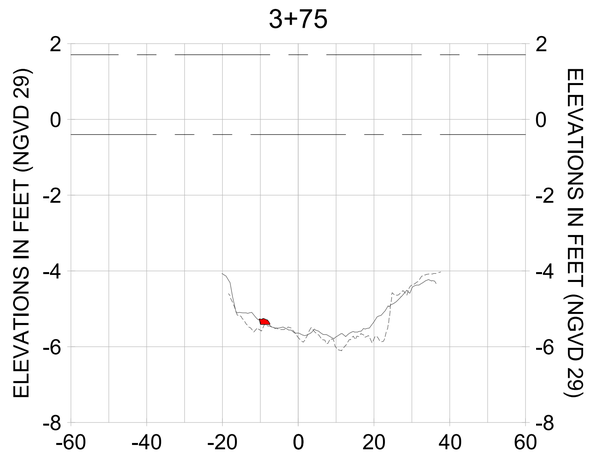


HORIZONTAL SCALE: 1" = 20'
VERTICAL SCALE: 1" = 2'

LEGEND:
- AS-BUILT SURVEY (AUGUST 2012)
- MULTI-BEAM SURVEY (AUGUST 2019)
- DREDGE TEMPLATE (-5.4' NGVD 29)
- DREDGE REMOVAL (TO -5.4' NGVD 29)
- MEAN HIGH WATER (1.71' NGVD 29)
- MEAN LOW WATER (-0.40' NGVD 29)

CITY OF NAPLES, FLORIDA — ON THE GULF

| REV | DATE | DESCRIPTION |
|---|---|---|
| 1 | | |
| 2 | | |
| 3 | | |
| 4 | | |
| 5 | | |
| 6 | | |
| 7 | | |

ORIGINAL ISSUED DATE :

ENGINEER OF RECORD:
JEFFREY R. TABAR - FL P.E. #54094

DATE:

NOTICE:
THE INFORMATION IN THIS DOCUMENT WAS PREPARED BY STANTEC. WHILE STANTEC HAS TAKEN ALL REASONABLE STEPS TO ENSURE THAT THE INFORMATION CONTAINED IN THIS DOCUMENT IS ACCURATE AND COMPLETE, STANTEC WILL NOT BE HELD RESPONSIBLE FOR ANY ALTERATIONS TO THIS DOCUMENT WHICH MAY HAVE BEEN MADE BY ANY PARTY OTHER THAN STANTEC. IN THE EVENT OF STANTEC CHANGES NOT BEING MADE TO THIS DOCUMENT, OR IF THE DOCUMENT LEAVES THE POSSESSION OF STANTEC BY FACSIMILE OR ELECTRONIC MEANS, STANTEC WILL NOT BE LIABLE FOR ANY DAMAGE TO PROPERTY, PERSONAL INJURY OR DEATH, IF THE DOCUMENT IS ALTERED IN ANY WAY. IF THIS DOCUMENT IS NEEDED, CONTACT STANTEC AND A HARD COPY SHOULD BE MADE DIRECTLY FROM THE ORIGINAL.
THIS DOCUMENT MUST BE COMPARED TO THE ORIGINAL HARD COPY SIGNED AND SEALED BY A LICENSED PROFESSIONAL ENGINEER BEFORE ANY RELIANCE IS MADE ON THE INFORMATION CONTAINED IN THIS DOCUMENT. IF ANY DISCREPANCIES ARE FOUND, THE ORIGINAL HARD COPY SIGNED AND SEALED BY A LICENSED PROFESSIONAL ENGINEER SHALL GOVERN.
ANY REUSE OF THE INFORMATION IN THIS DOCUMENT FOR ANY PURPOSE OTHER THAN THE PURPOSE FOR WHICH IT WAS PREPARED, OR ANY MODIFICATION TO THE INFORMATION IN THIS DOCUMENT WITHOUT THE EXPRESS WRITTEN CONSENT OF STANTEC, SHALL BE AT THE USER'S SOLE RISK AND WITHOUT LIABILITY TO STANTEC. THE USER SHALL INDEMNIFY AND HOLD HARMLESS STANTEC FROM ALL CLAIMS, LOSSES, DAMAGES, LIABILITIES AND EXPENSES ARISING OUT OF THE UNAUTHORIZED USE OR MODIFICATION OF THIS DOCUMENT.
STANTEC MAKES NO WARRANTIES, EXPRESS OR IMPLIED, CONCERNING THE ACCURACY OF THE INFORMATION CONTAINED IN THIS DOCUMENT WHEN TRANSMITTED BY FACSIMILE OR ELECTRONIC MEANS. THE ACCURACY OF THE INFORMATION CONTAINED IN THIS DOCUMENT IS TO BE VERIFIED BY COMPARISON TO THE ORIGINAL STANTEC DOCUMENT. STANTEC MAKES NO WARRANTIES, EXPRESS OR IMPLIED, CONCERNING THE ACCURACY OF THE INFORMATION CONTAINED IN THIS DOCUMENT WHEN TRANSMITTED BY COMPUTER OR OTHER ELECTRONIC MEANS.

CLIENT: CITY OF NAPLES
735 8TH STREET SOUTH
NAPLES, FL 34102

PROJECT: EAST NAPLES BAY DREDGING

TITLE: CROSS SECTIONS - CANAL A-A

Stantec
WWW.STANTEC.COM
5801 PELICAN BAY BLVD
SUITE 300
NAPLES, FL 34108
TEL. (239) 643-4040

| | |
|---|---|
| JOB NO.: | 2028113191 |
| DRAWN: | KHN |
| DESIGN: | MSS |
| CHECKED: | JRT |
| APPROVED: | MSS |
| SHEET NO. | C-343 |

100% CONSTRUCTION PLANS

User Name: rcharrbera
Drawing Name: \\Us0525-ppfs01\workgroup2\2028\active\173112811\Stantec\East Naples Bay - 2019\DWG\Construction Drawings 22x34\C-205.dwg Oct 15, 2020 - 4:54pm

5+00

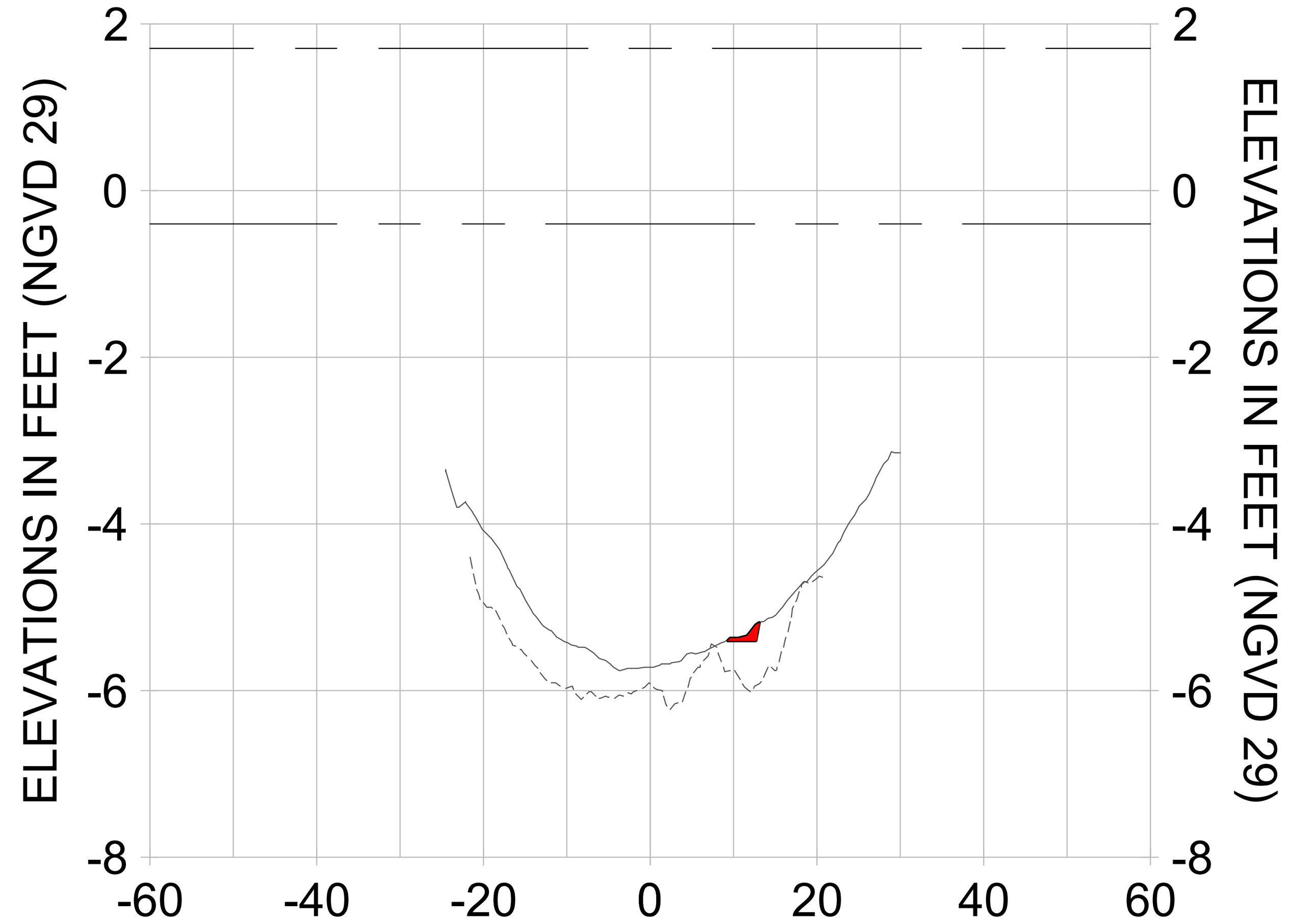


5+75

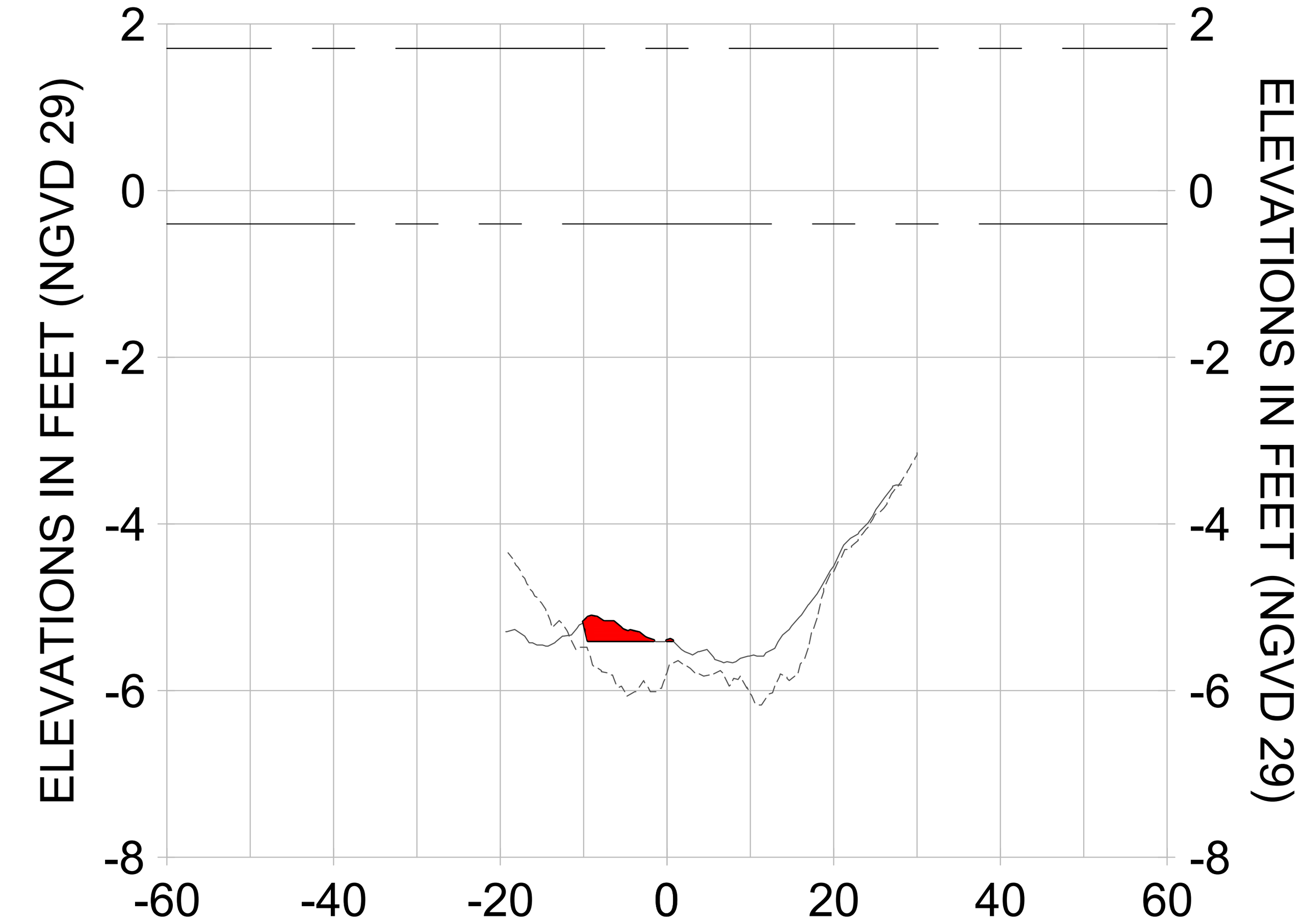


6+50

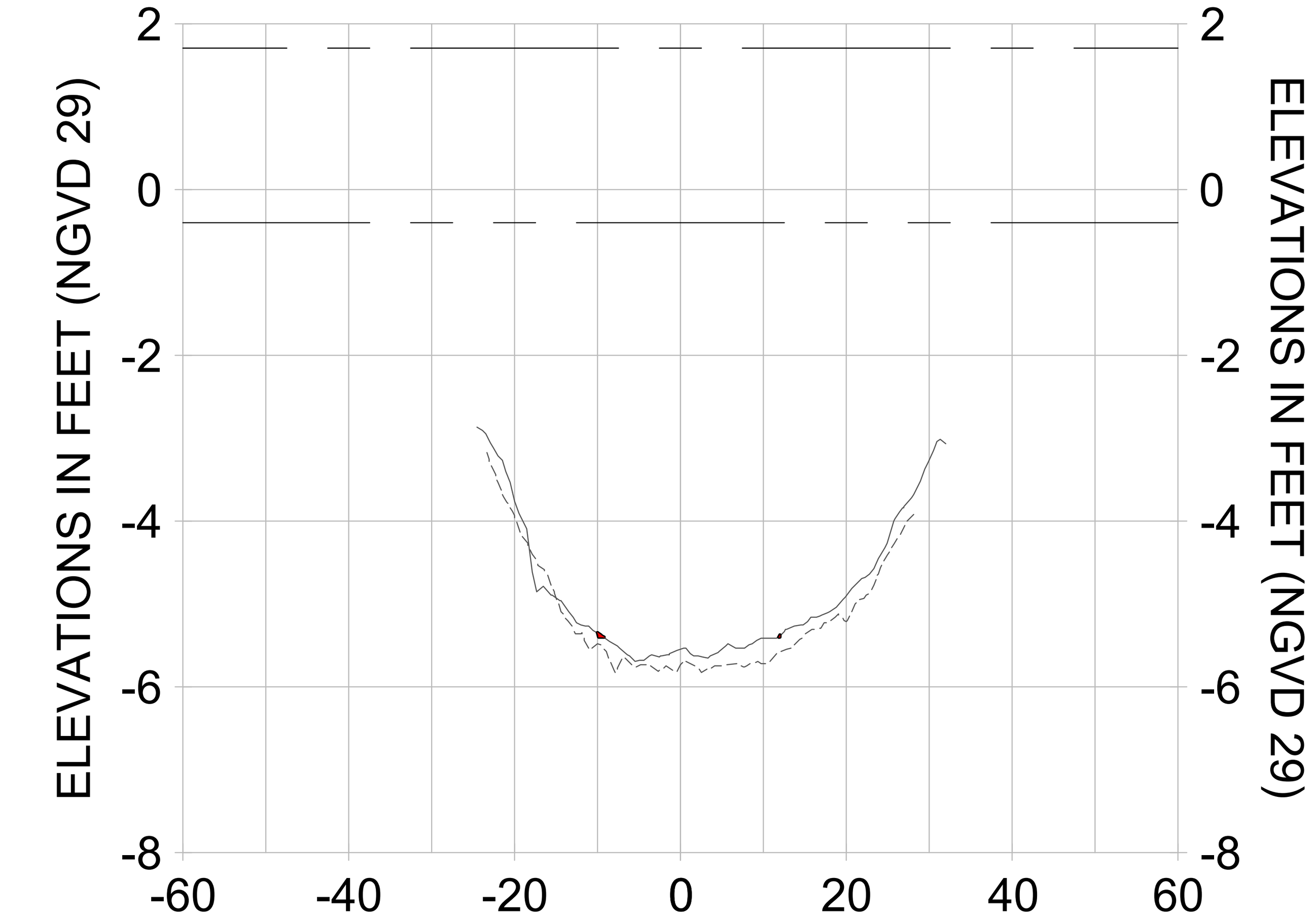


4+75

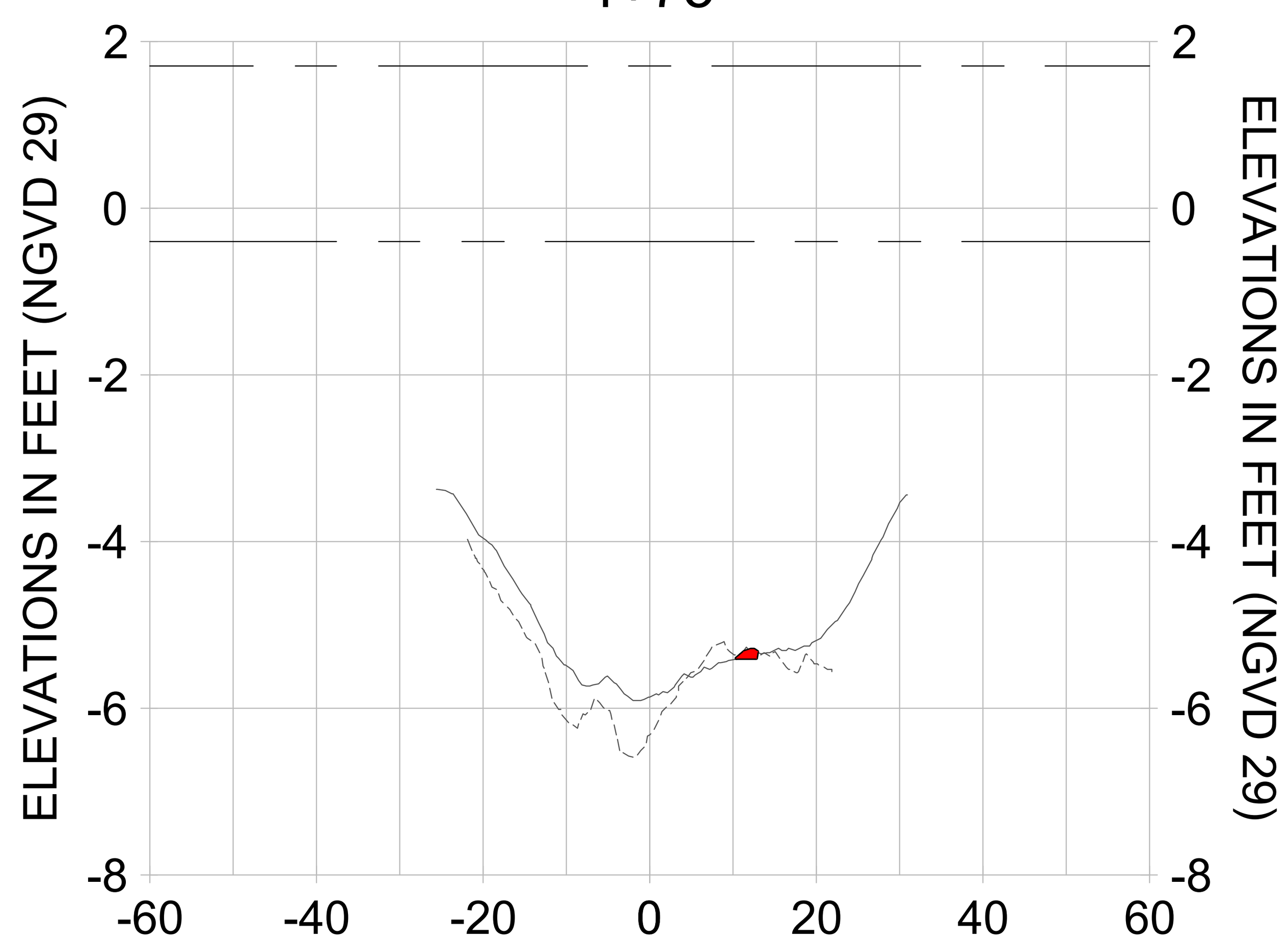


5+50

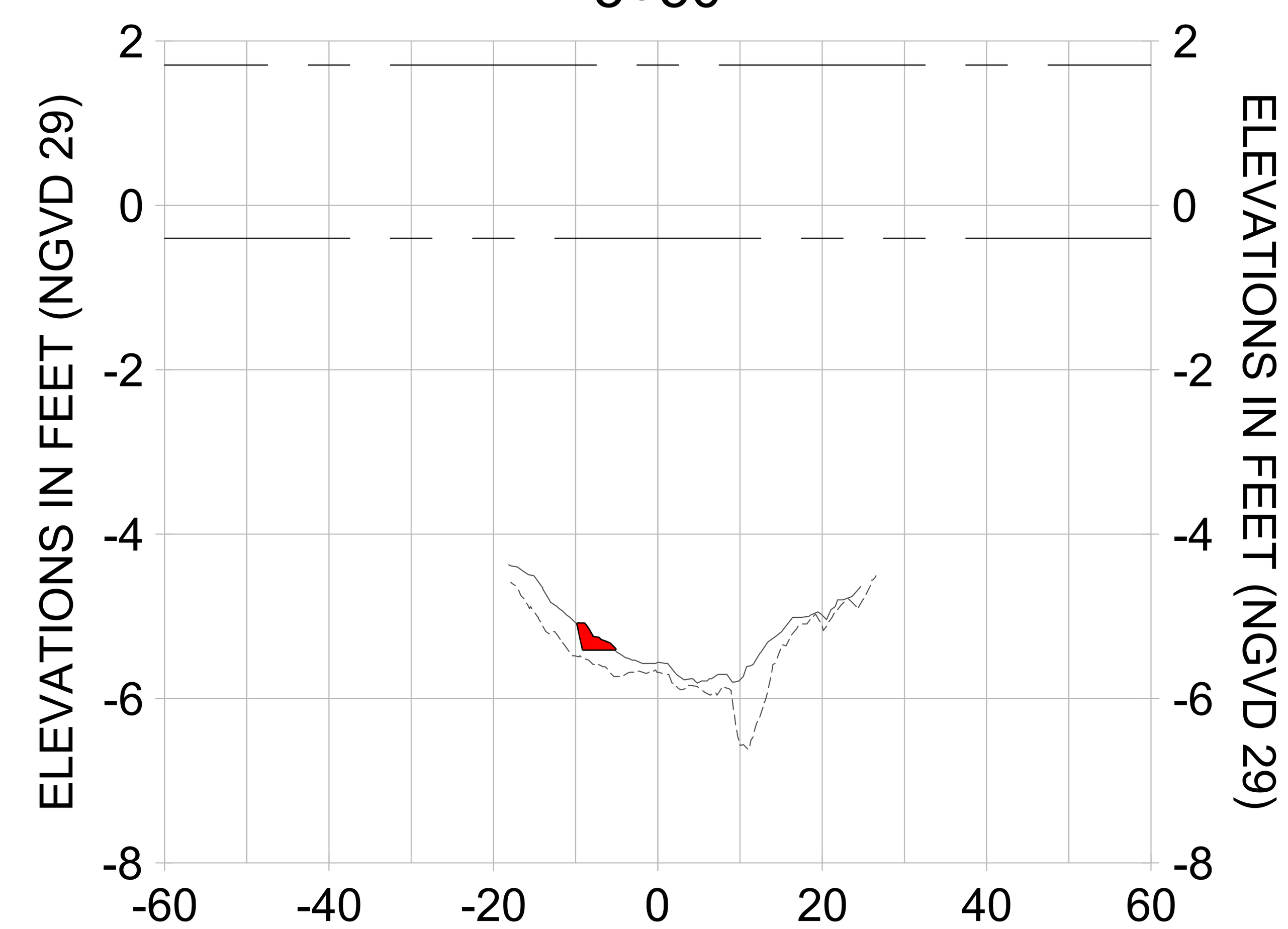


6+25

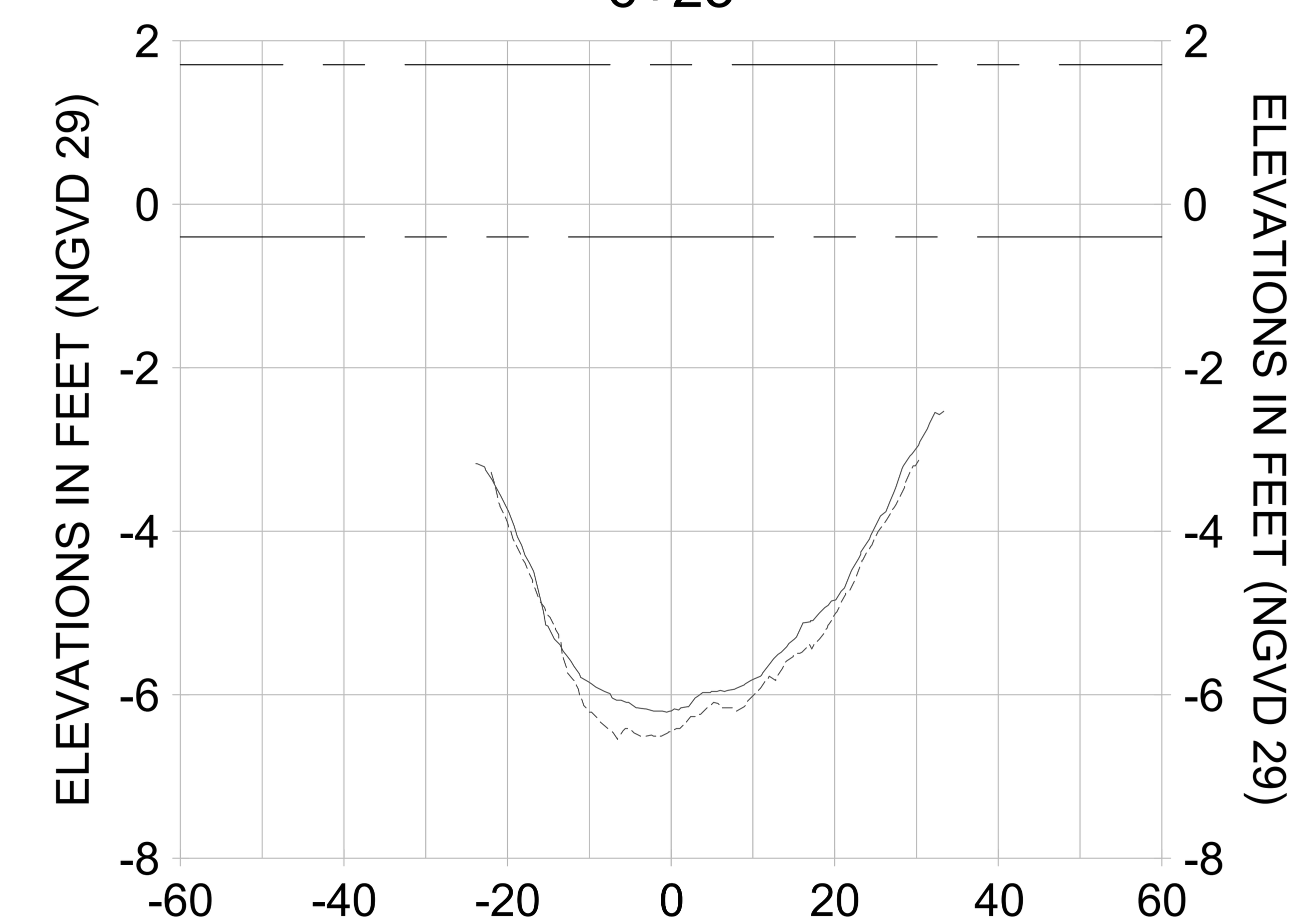


4+50

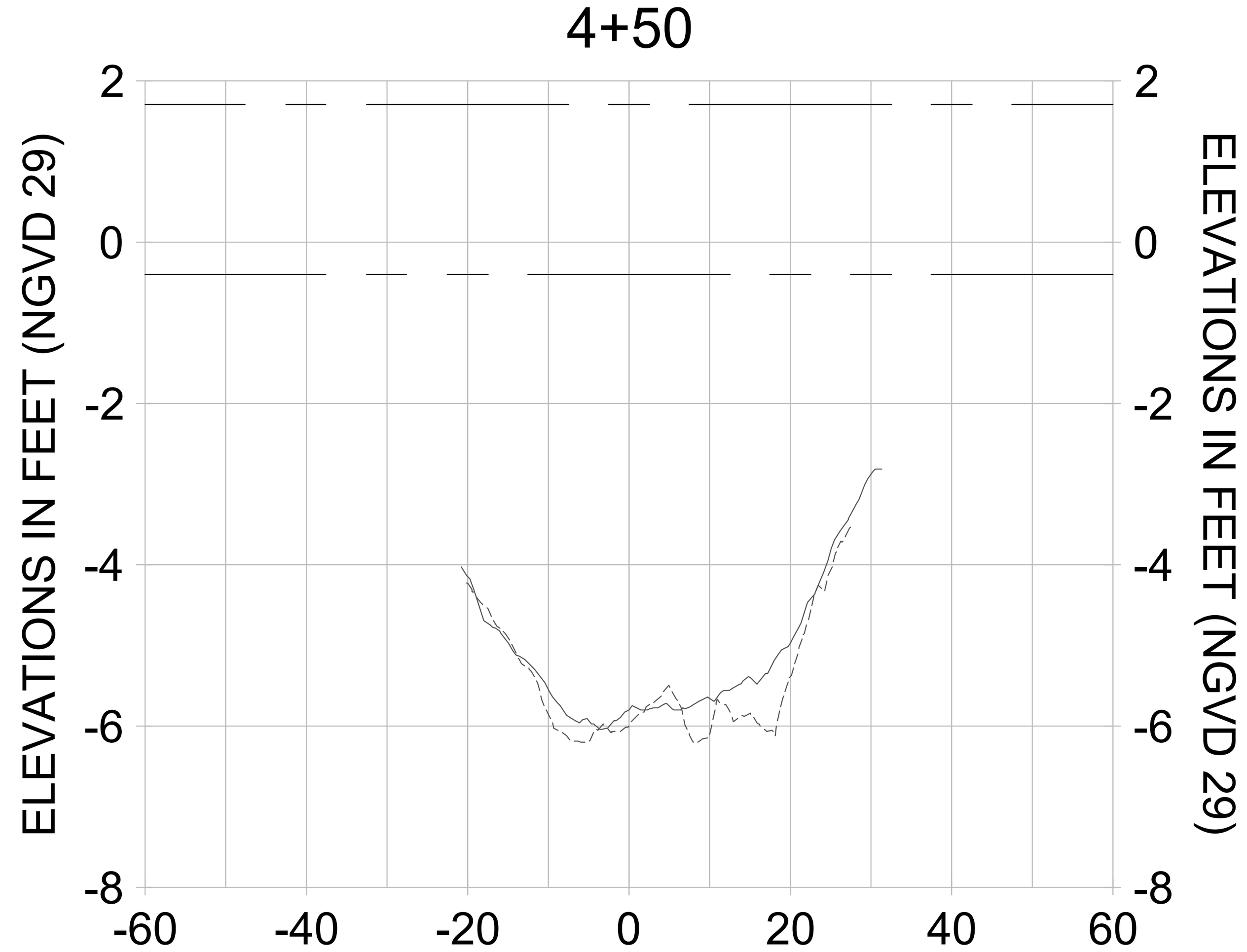


5+25

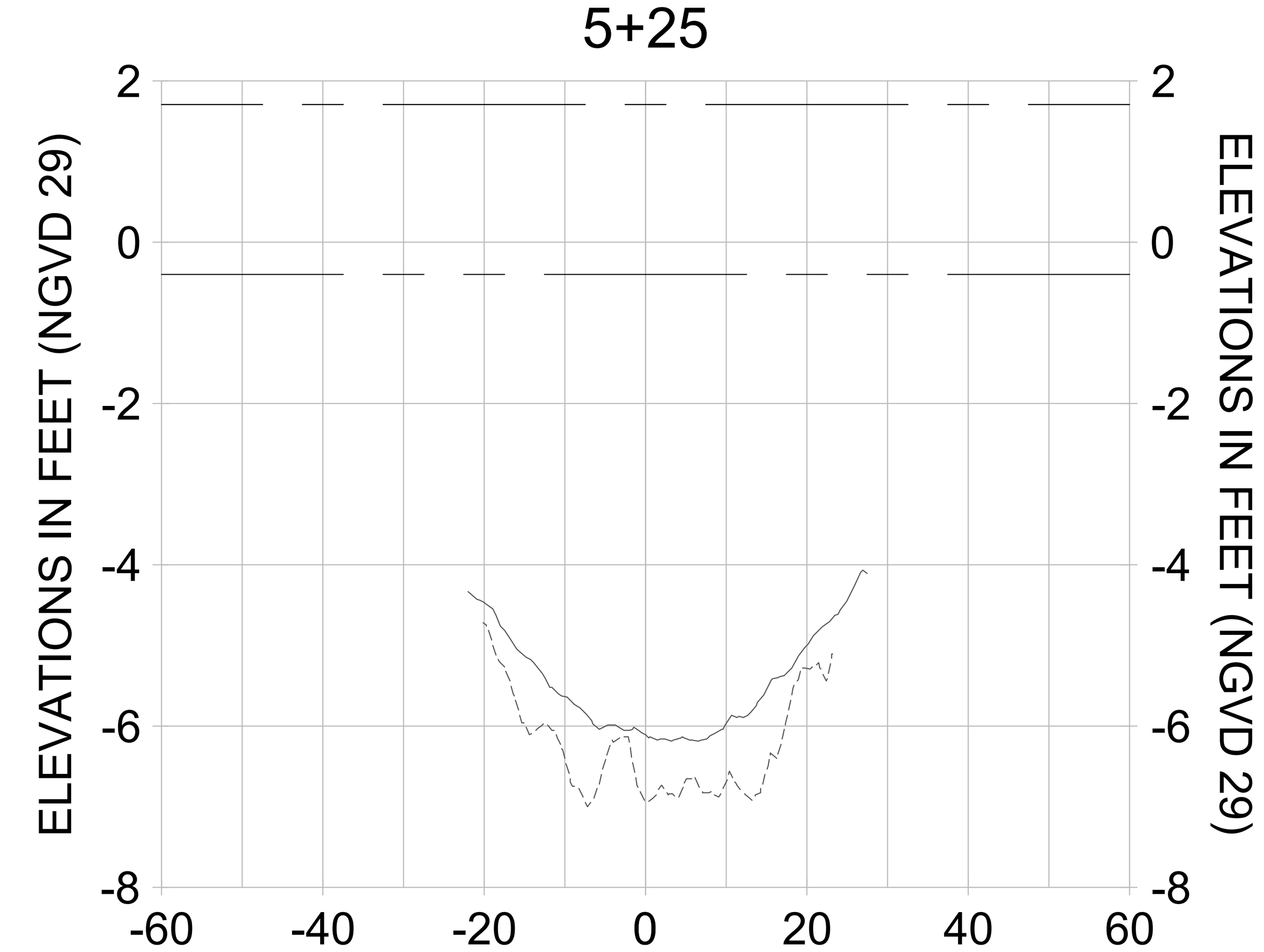


6+00

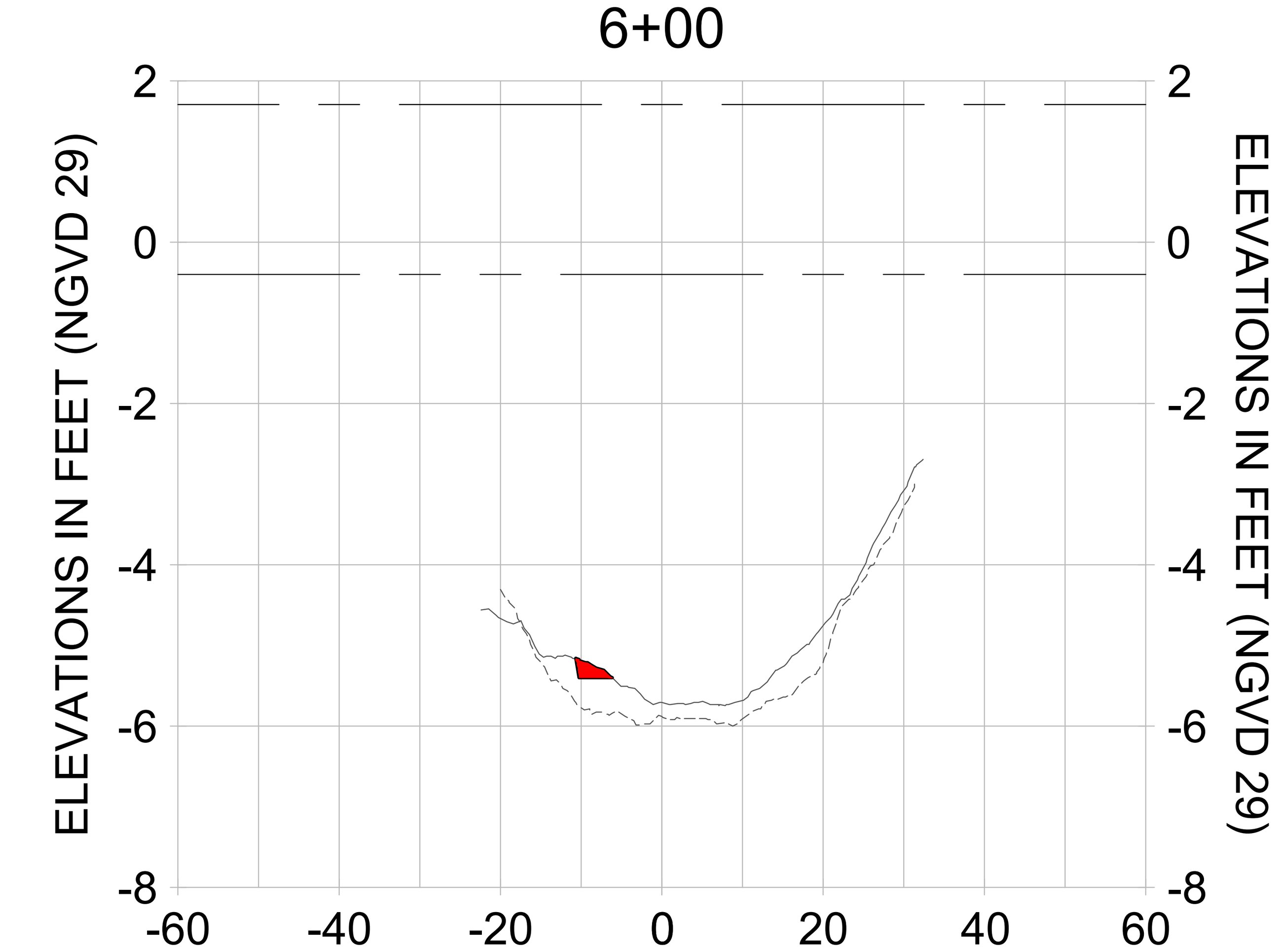


HORIZONTAL SCALE: 1" = 20'
VERTICAL SCALE: 1" = 2'

LEGEND:
- AS-BUILT SURVEY (AUGUST 2012)
- MULTI-BEAM SURVEY (AUGUST 2019)
- DREDGE TEMPLATE (-5.4' NGVD 29)
- DREDGE REMOVAL (TO -5.4' NGVD 29)
- MEAN HIGH WATER (1.71' NGVD 29)
- MEAN LOW WATER (-0.40' NGVD 29)

| REV. BY | DATE | DESCRIPTION |
|---|---|---|
| 8 | | |
| 7 | | |
| 6 | | |
| 5 | | |
| 4 | | |
| 3 | | |
| 2 | | |
| 1 | | |

ORIGINAL ISSUED DATE :

ENGINEER OF RECORD:
JEFFREY R. TABAR - FL P.E. #54094

DATE:

NOTICE:
THE INFORMATION IN THIS DOCUMENT WAS PREPARED BY STANTEC. WHILE STANTEC HAS TAKEN ALL REASONABLE STEPS TO ASSURE THE ACCURACY OF THE INFORMATION CONTAINED IN THIS DOCUMENT, IT CANNOT GUARANTEE THAT CHANGES OR ALTERATIONS TO THIS DOCUMENT WILL NOT BE MADE BY PERSONS OTHER THAN STANTEC PERSONNEL AFTER THE DOCUMENT LEAVES THE POSSESSION OF STANTEC. CHANGES OR ALTERATIONS MAY BE SAFETY RELATED AND RESULT IN DAMAGE TO PROPERTY, PERSONAL INJURY OR DEATH. IF VERIFICATION OF THE INFORMATION CONTAINED IN THIS DOCUMENT IS NEEDED, CONTACT SHOULD BE MADE DIRECTLY WITH STANTEC.
THIS DOCUMENT MUST BE COMPARED TO THE ORIGINAL HARD COPY, WITH CERTIFIED RAISED SEAL, IF APPLICABLE, IN ORDER TO INSURE THE ACCURACY OF THE INFORMATION CONTAINED THEREIN AND TO FURTHER INSURE THAT NO CHANGES, ALTERATIONS OR MODIFICATIONS HAVE BEEN MADE TO THE DOCUMENT. NO RELIANCE SHOULD EVER BE MADE ON A DOCUMENTATION TRANSMITTED OR REVIEWED BY COMPUTER OR OTHER ELECTRONIC MEANS UNLESS IT IS FIRST COMPARED TO THE ORIGINAL. STANTEC MAKES NO WARRANTIES, EXPRESS OR IMPLIED, CONCERNING THE ACCURACY OF THE INFORMATION CONTAINED IN ANY DOCUMENT TRANSMITTED OR REVIEWED BY COMPUTER OR OTHER ELECTRONIC MEANS.

CLIENT
**CITY OF NAPLES**
735 8TH STREET SOUTH
NAPLES, FL 34102

PROJECT
**EAST NAPLES BAY DREDGING**

TITLE
**CROSS SECTIONS - CANAL A-A**

Stantec
WWW.STANTEC.COM
5801 PELICAN BAY BLVD
SUITE 300
NAPLES, FL 34108
TEL. (239) 649-4040

| | |
|---|---|
| JOB NO.: | 2028113191 |
| DRAWN: | KHN |
| DESIGN: | MSS |
| CHECKED: | JRT |
| APPROVED: | MSS |
| SHEET NO. | C-344 |

**100% CONSTRUCTION PLANS**

User Name: rchambers
Drawing Name: \\Us0525-ppfss01\workgroup\2028\active\177311281\Stantec\East Naples Bay - 2019\DWG\Construction Drawings 22x34\C-205.dwg Oct 15, 2020 - 4:55pm

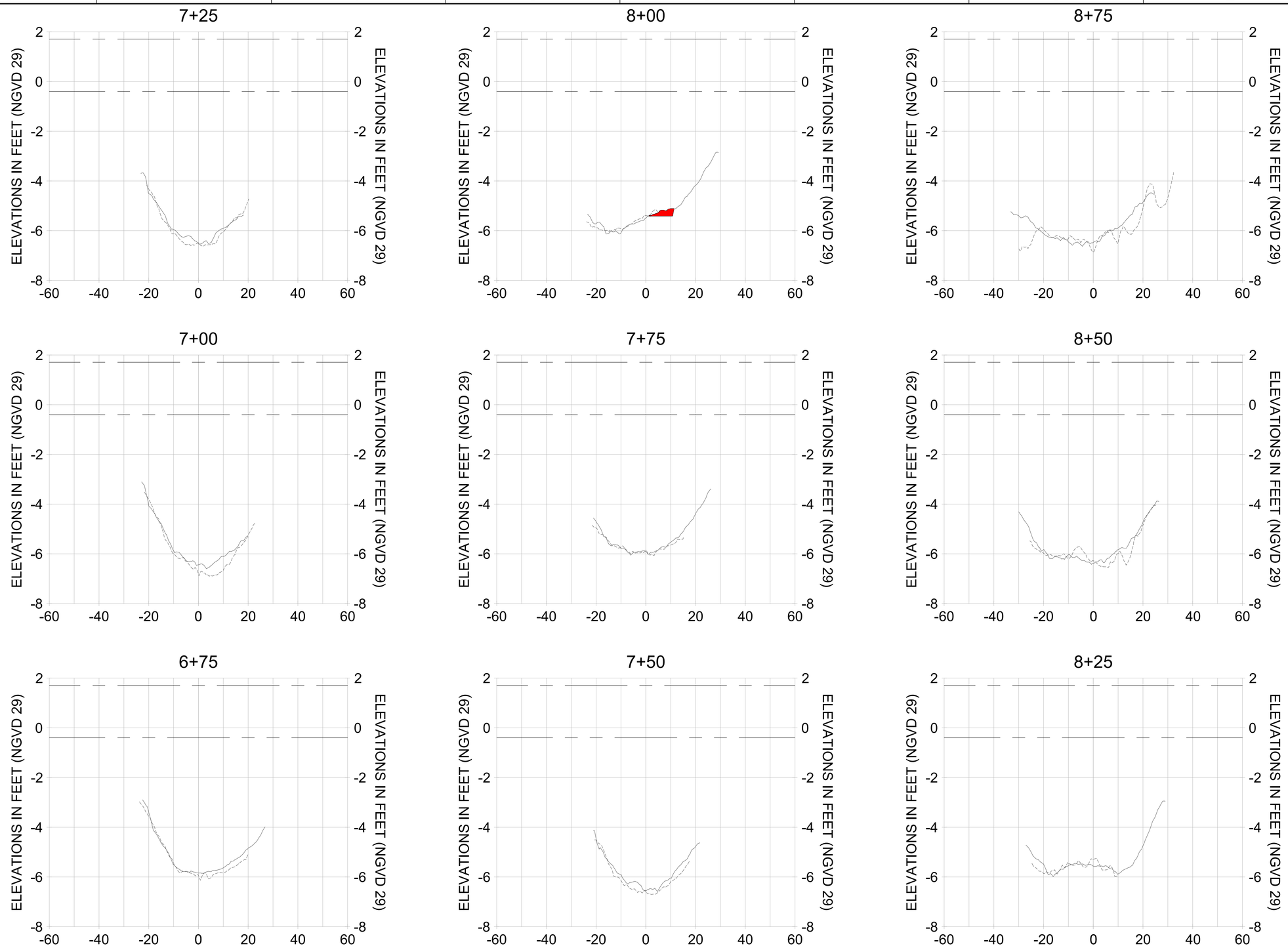


HORIZONTAL SCALE: 1" = 20'
VERTICAL SCALE: 1" = 2'

LEGEND:
- AS-BUILT SURVEY (AUGUST 2012)
- MULTI-BEAM SURVEY (AUGUST 2019)
- DREDGE TEMPLATE (-5.4' NGVD 29)
- DREDGE REMOVAL (TO -5.4' NGVD 29)
- MEAN HIGH WATER (1.71' NGVD 29)
- MEAN LOW WATER (-0.40' NGVD 29)

CITY OF NAPLES, FLORIDA
ON THE GULF

| REV. BY | DATE | DESCRIPTION |
|---|---|---|
| 8 | | |
| 7 | | |
| 6 | | |
| 5 | | |
| 4 | | |
| 3 | | |
| 2 | | |
| 1 | | |

ORIGINAL ISSUED DATE :

ENGINEER OF RECORD:
JEFFREY R. TABAR - FL P.E. #54094

DATE:

NOTICE:
THE INFORMATION IN THIS DOCUMENT WAS PREPARED BY STANTEC. WHILE STANTEC HAS TAKEN ALL REASONABLE STEPS TO ASSURE THE ACCURACY OF THE INFORMATION CONTAINED IN THIS DOCUMENT, IT CANNOT GUARANTEE THAT CHANGES OR ALTERATIONS TO THIS DOCUMENT WILL NOT BE MADE BY PERSONS OTHER THAN STANTEC PERSONNEL AFTER THE DOCUMENT LEAVES THE POSSESSION OF STANTEC. CHANGES OR ALTERATIONS MAY BE SAFETY RELATED AND RESULT IN DAMAGE TO PROPERTY, PERSONAL INJURY OR DEATH. IF VERIFICATION OF THE INFORMATION CONTAINED IN THIS DOCUMENT IS NEEDED, CONTACT SHOULD BE MADE DIRECTLY WITH STANTEC.
THIS DOCUMENT MUST BE COMPARED TO THE ORIGINAL HARD COPY, WITH CERTIFIED RAISED SEAL IF APPLICABLE, IN ORDER TO INSURE THE ACCURACY OF THE INFORMATION CONTAINED THEREIN AND TO FURTHER INSURE THAT NO CHANGES, ALTERATIONS OR MODIFICATIONS HAVE BEEN MADE TO THE DOCUMENT. NO RELIANCE SHOULD EVER BE MADE ON A DOCUMENTATION TRANSMITTED OR REVIEWED BY COMPUTER OR OTHER ELECTRONIC MEANS UNLESS IT IS FIRST COMPARED TO THE ORIGINAL STANTEC MAKES NO WARRANTIES EXPRESS OR IMPLIED, CONCERNING THE ACCURACY OF THE INFORMATION CONTAINED IN ANY DOCUMENT TRANSMITTED OR REVIEWED BY COMPUTER OR OTHER ELECTRONIC MEANS.

CLIENT
**CITY OF NAPLES**
735 8TH STREET SOUTH
NAPLES, FL 34102

PROJECT
**EAST NAPLES BAY DREDGING**

TITLE
**CROSS SECTIONS - CANAL A-A**

Stantec
WWW.STANTEC.COM
5801 PELICAN BAY BLVD
SUITE 300
NAPLES, FL 34108
TEL. (239) 649-4040

| | |
|---|---|
| JOB NO.: | 2028113191 |
| DRAWN: | KHN |
| DESIGN: | MSS |
| CHECKED: | JRT |
| APPROVED: | MSS |
| SHEET NO. | C-345 |

100% CONSTRUCTION PLANS

User Name: rchambers
Drawing Name: \\us0525-ppfss01\workgroup\2028\active\177311281\Stantec\East Naples Bay - 2019\DWG\Construction Drawings 22x34\C-205.dwg Oct 15, 2020 - 4:55pm

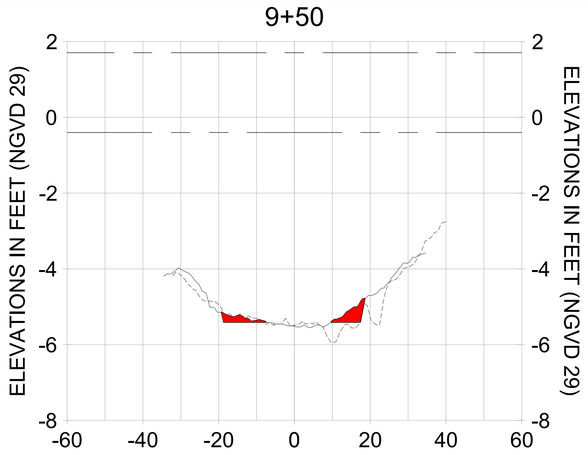


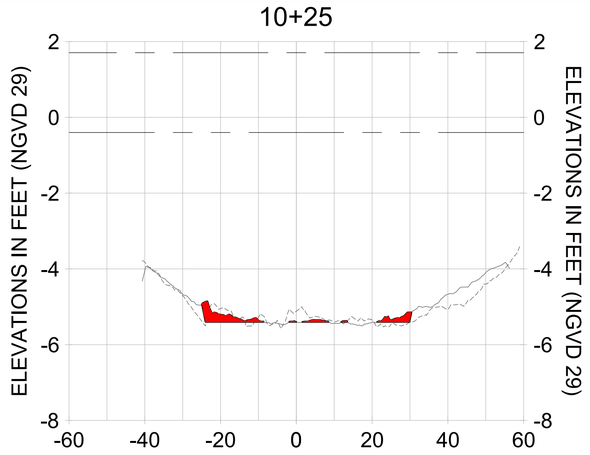


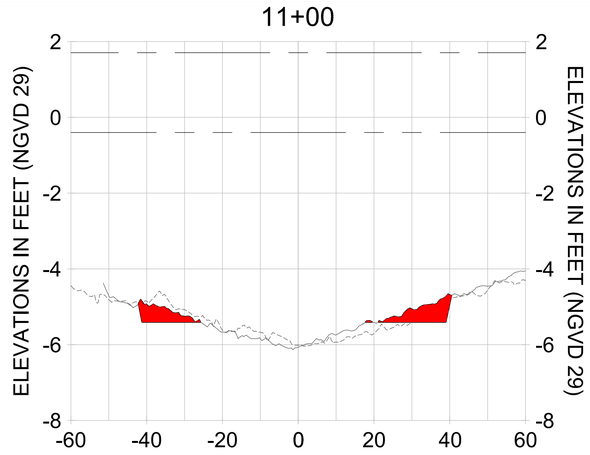


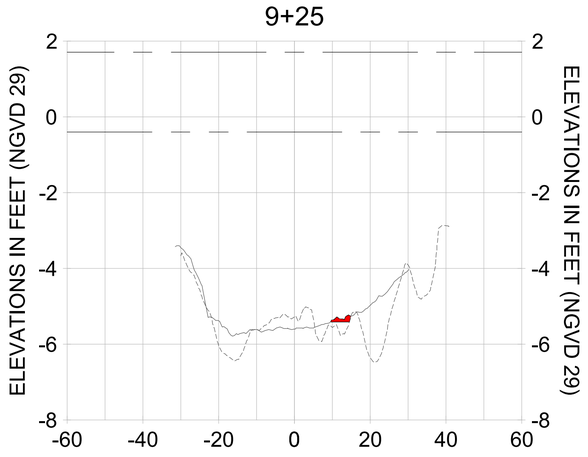


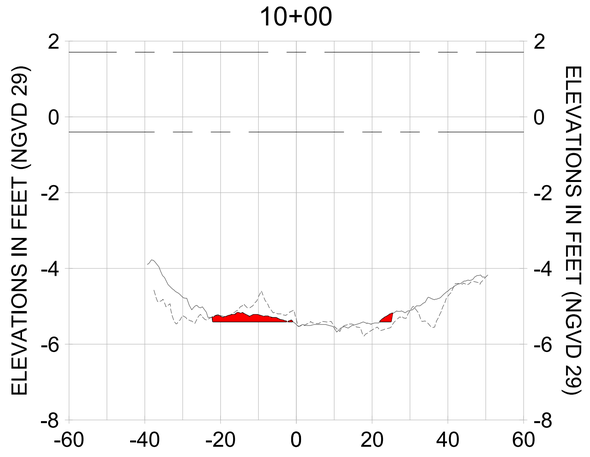


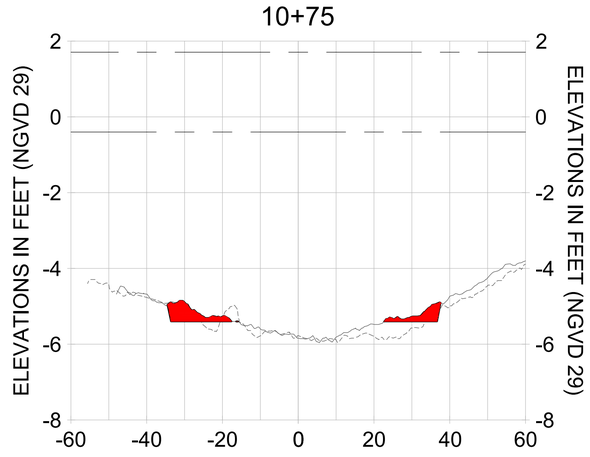


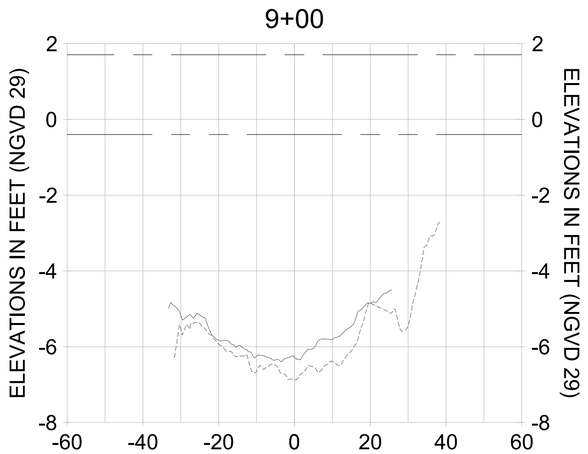


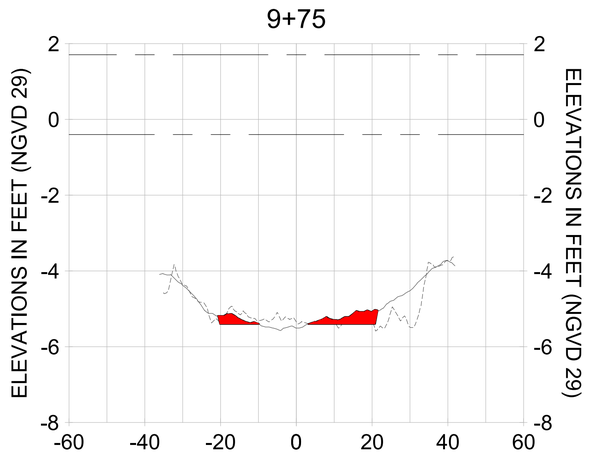


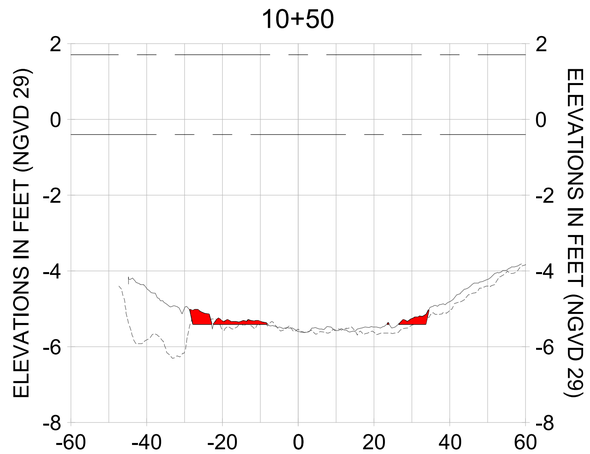


HORIZONTAL SCALE: 1" = 20'
VERTICAL SCALE: 1" = 2'

LEGEND:
- AS-BUILT SURVEY (AUGUST 2012)
- MULTI-BEAM SURVEY (AUGUST 2019)
- DREDGE TEMPLATE (-5.4' NGVD 29)
- DREDGE REMOVAL (TO -5.4' NGVD 29)
- MEAN HIGH WATER (1.71' NGVD 29)
- MEAN LOW WATER (-0.40' NGVD 29)

CITY OF NAPLES, FLORIDA — ON THE GULF

| REV | DATE | DESCRIPTION |
|---|---|---|
| | | ORIGINAL ISSUED DATE : |

ENGINEER OF RECORD:
JEFFREY R. TABAR - FL P.E. #54094

DATE:

NOTICE:
THE INFORMATION IN THIS DOCUMENT WAS PREPARED BY STANTEC. WHILE STANTEC HAS TAKEN ALL REASONABLE STEPS TO ENSURE THAT THE INFORMATION CONTAINED IN THIS DOCUMENT IS ACCURATE THAT CONFORMS ON THE SOURCE(S) OF THIS DOCUMENT WILL NOT BE MADE BY ANY PARTY OTHER THAN STANTEC. STANTEC ACCEPTS NO RESPONSIBILITY FOR ANY DAMAGES OR LIABILITIES ARISING FROM THE POSSESSION OF ALTERATIONS OR MODIFICATIONS HAVE BEEN MADE TO THIS DOCUMENT BY ANY PARTY OTHER THAN STANTEC. IF THE DOCUMENT LEAVES THE POSSESSION OF STANTEC CHANGES TO THE INFORMATION CONTAINED IN THIS DOCUMENT MAY BE MADE BY THE RECIPIENT WITHOUT THE KNOWLEDGE OF STANTEC. PERSONAL INJURY OR DEATH, PROPERTY DAMAGE OR ECONOMIC LOSS. IF THIS DOCUMENT IS NEEDED, CONTACT STANTEC TO OBTAIN THE MOST RECENT REVISION.
THIS DOCUMENT MUST BE COMPARED TO THE ORIGINAL HARD COPY SIGNED AND SEALED BY THE ENGINEER OF RECORD. STANTEC MAKES NO WARRANTIES, EXPRESS OR IMPLIED CONCERNING THE ACCURACY OF THE INFORMATION CONTAINED ON THIS DOCUMENT IF IT HAS BEEN TRANSMITTED OR REVISED BY COMPUTER OR OTHER ELECTRONIC MEANS.

CLIENT: CITY OF NAPLES
735 8TH STREET SOUTH
NAPLES, FL 34102

PROJECT: EAST NAPLES BAY DREDGING

TITLE: CROSS SECTIONS - CANAL A-A

Stantec
3501 PELICAN BAY BLVD
SUITE 300
NAPLES, FL 34108
TEL. (239) 649-4040
WWW.STANTEC.COM

| | |
|---|---|
| JOB NO.: | 2028113191 |
| DRAWN: | KHN |
| DESIGN: | MSS |
| CHECKED: | JRT |
| APPROVED: | MSS |
| SHEET NO. | C-346 |

100% CONSTRUCTION PLANS

User Name: rcharnbers
Drawing Name: \\Us0525-ppfss01\workgroup\2028\active\173112811\Stantec\East Naples Bay - 2019\DWG\Construction Drawings 22x34\C-205.dwg
Oct 15, 2020 - 4:56pm

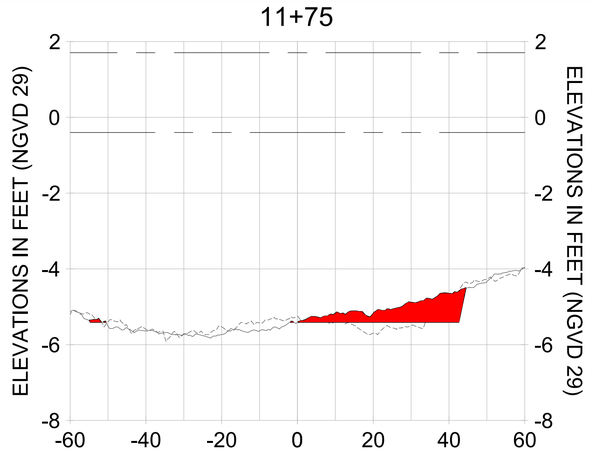


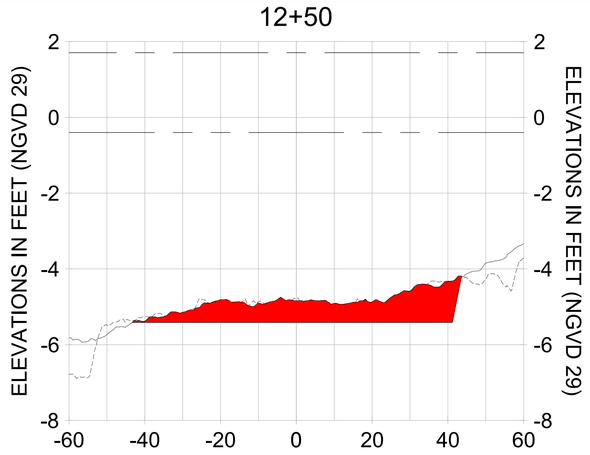


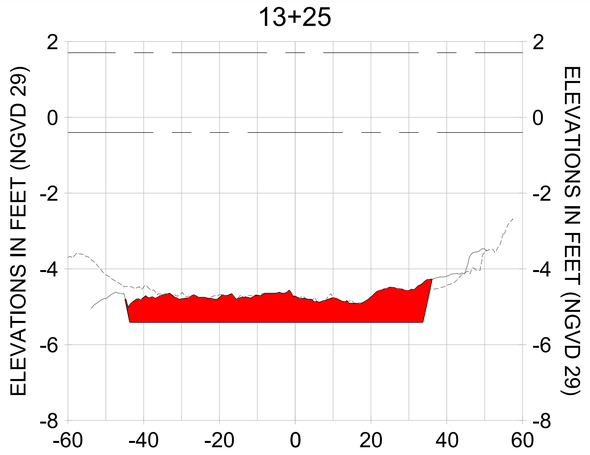


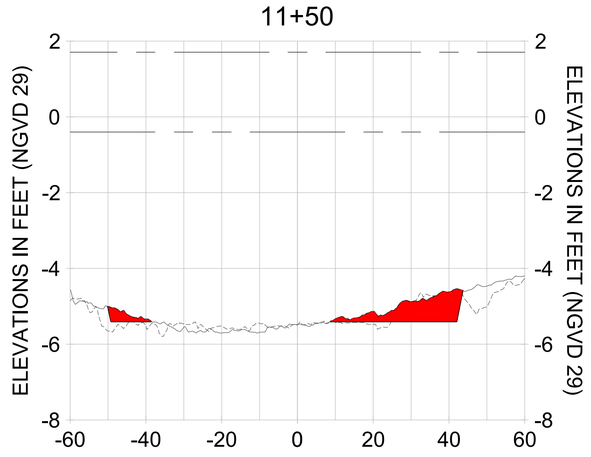


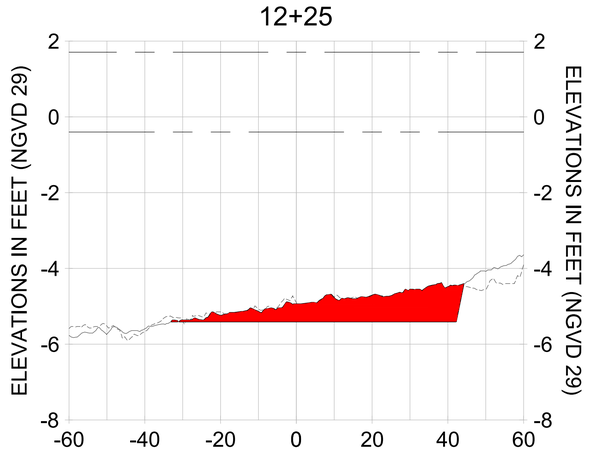


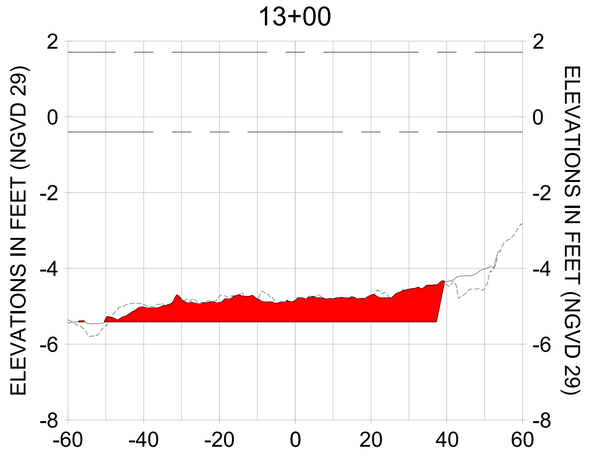


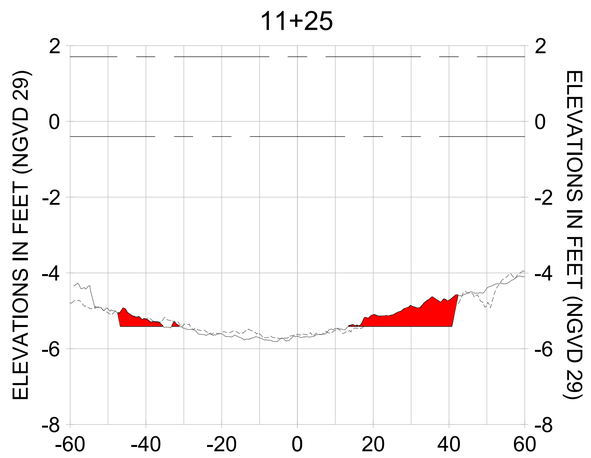


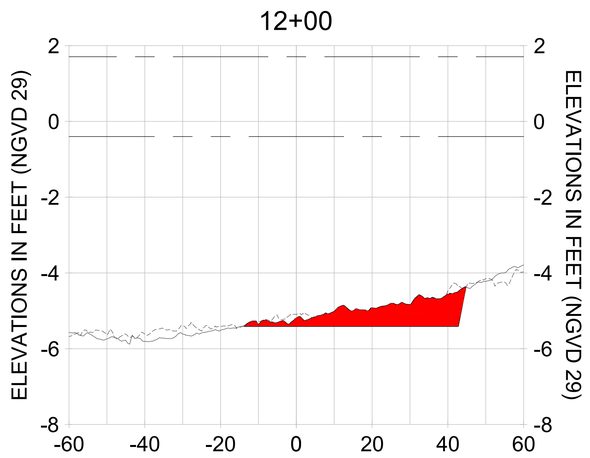


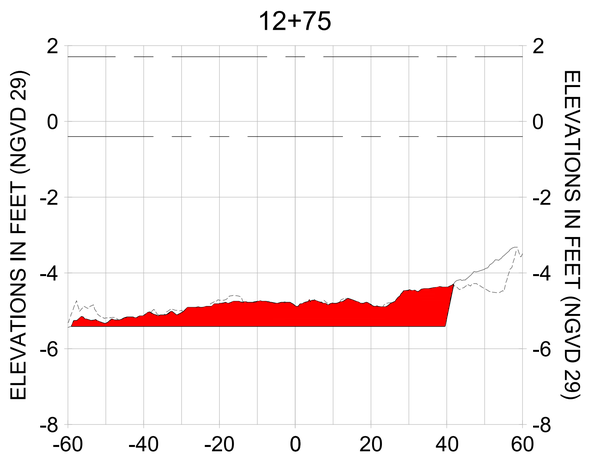


HORIZONTAL SCALE: 1" = 20'
VERTICAL SCALE: 1" = 2'

LEGEND:
- AS-BUILT SURVEY (AUGUST 2012)
- MULTI-BEAM SURVEY (AUGUST 2019)
- DREDGE TEMPLATE (-5.4' NGVD 29)
- DREDGE REMOVAL (TO -5.4' NGVD 29)
- MEAN HIGH WATER (1.71' NGVD 29)
- MEAN LOW WATER (-0.40' NGVD 29)

CITY OF NAPLES, FLORIDA — ON THE GULF

| REV | DATE | DESCRIPTION |
|---|---|---|
| 1 | | |
| 2 | | |
| 3 | | |
| 4 | | |
| 5 | | |
| 6 | | |
| 7 | | |

ORIGINAL ISSUED DATE :

ENGINEER OF RECORD:
JEFFREY R. TABAR - FL P.E. #54094

DATE:

NOTICE:
THE INFORMATION IN THIS DOCUMENT WAS PREPARED BY STANTEC. WHILE STANTEC HAS TAKEN ALL REASONABLE STEPS TO ENSURE THAT THE INFORMATION CONTAINED IN THIS DOCUMENT IS ACCURATE AND COMPLETE, STANTEC WILL NOT BE LIABLE FOR ANY ERRORS OR OMISSIONS IN THIS DOCUMENT OR ALTERATIONS TO THIS DOCUMENT WHILE IN THE POSSESSION OF STANTEC. CHANGES MADE TO THIS DOCUMENT BY ANY PERSON OTHER THAN STANTEC MAY HAVE BEEN MADE WITHOUT THE KNOWLEDGE OF STANTEC AND WITHOUT REVIEW BY STANTEC. THE USER OF THIS DOCUMENT LEAVES THE POSSESSION OF STANTEC AT THEIR SOLE RISK AND WITHOUT LIABILITY TO STANTEC. STANTEC SHALL NOT BE RESPONSIBLE FOR ANY DAMAGES OR INJURIES INCURRED AS A RESULT OF ALTERATIONS TO THIS DOCUMENT, INCLUDING BUT NOT LIMITED TO PROPERTY DAMAGE, PERSONAL INJURY OR DEATH. IF THIS DOCUMENT IS ALTERED BY ANY PERSON OTHER THAN STANTEC, THE USER OF THIS DOCUMENT SHALL ASSUME ALL RISKS AND LIABILITIES ARISING FROM THE ALTERATIONS AND AGREES TO INDEMNIFY AND HOLD HARMLESS STANTEC FROM ANY CLAIMS, LIABILITIES, DAMAGES, LOSSES AND EXPENSES ARISING OUT OF OR IN CONNECTION WITH THE ALTERATIONS. IF THIS DOCUMENT IS NEEDED, CONTACT STANTEC TO OBTAIN AN ORIGINAL OR ELECTRONIC COPY OF THE DOCUMENT.
#SIGNED, TO THE ORIGINAL, HARD COPY OF THE DOCUMENT FOR RECORD. THE ELECTRONIC COPY OF THE DOCUMENT IS FOR INFORMATION PURPOSES ONLY. THE INFORMATION CONTAINED IN THE ELECTRONIC FILE SHALL NOT BE RELIED UPON FOR QUANTITIES OR DIMENSIONS. STANTEC HAS NOT VERIFIED OR REVIEWED THE ELECTRONIC COPY OF THE DOCUMENT FOR ACCURACY OR COMPLETENESS AND ASSUMES NO RESPONSIBILITY FOR ITS USE OR ALTERATION. IN THE EVENT OF A DISCREPANCY BETWEEN THE ELECTRONIC FILE AND THE ORIGINAL PAPER COPY SIGNED AND SEALED BY STANTEC, THE ORIGINAL PAPER COPY SHALL GOVERN. STANTEC MAKES NO WARRANTIES, EXPRESS OR IMPLIED, CONCERNING THE ACCURACY OF THE ELECTRONIC FILE OR ITS SUITABILITY FOR USE BY ANY OTHER PARTY FOR ANY PURPOSE. ANY USE OF THE ELECTRONIC FILE OR ANY DOCUMENTATION TRANSMITTED OR REVIEWED BY COMPUTER OR OTHER ELECTRONIC MEANS IS AT THE USER'S SOLE RISK.

CLIENT: CITY OF NAPLES
735 8TH STREET SOUTH
NAPLES, FL 34102

PROJECT: EAST NAPLES BAY DREDGING

TITLE: CROSS SECTIONS - CANAL A-A

Stantec
WWW.STANTEC.COM
5801 PELICAN BAY BLVD
SUITE 300
NAPLES, FL 34108
TEL. (239) 649-4040

| | |
|---|---|
| JOB NO.: | 2028113191 |
| DRAWN: | KHN |
| DESIGN: | MSS |
| CHECKED: | JRT |
| APPROVED: | MSS |
| SHEET NO. | C-347 |

100% CONSTRUCTION PLANS

User Name: rchambers
Drawing Name: \\Ubi3525-ppfs01\\wshgroup2\2028\active\173112811\Stantec\East Naples Bay - 2019\DWG\Construction Drawings 22x34\C-205.dwg Oct 15, 2020 - 4:56pm

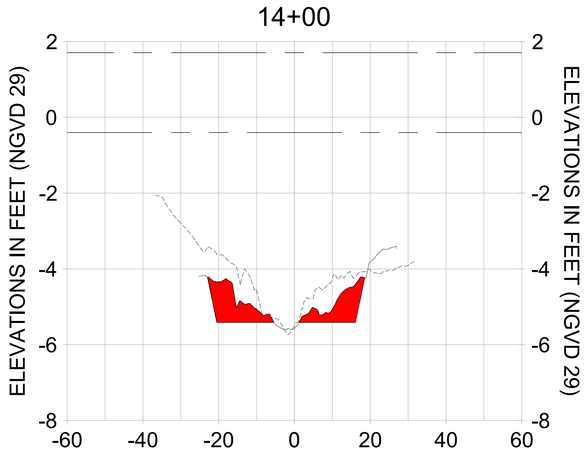


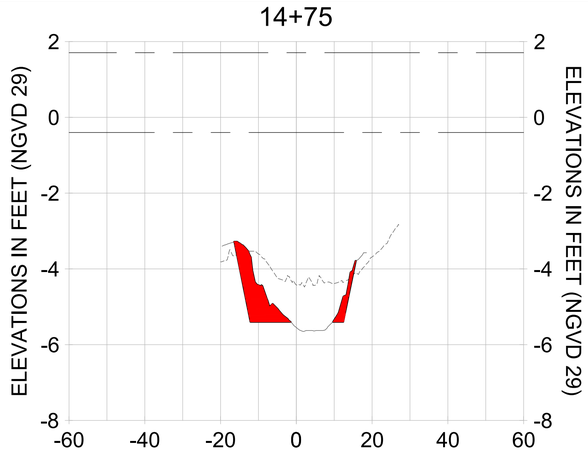


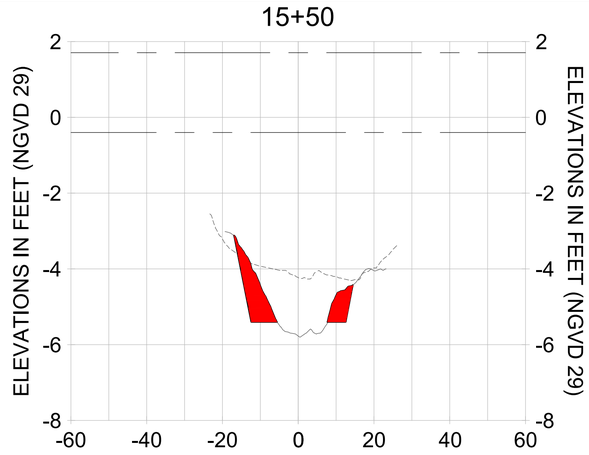


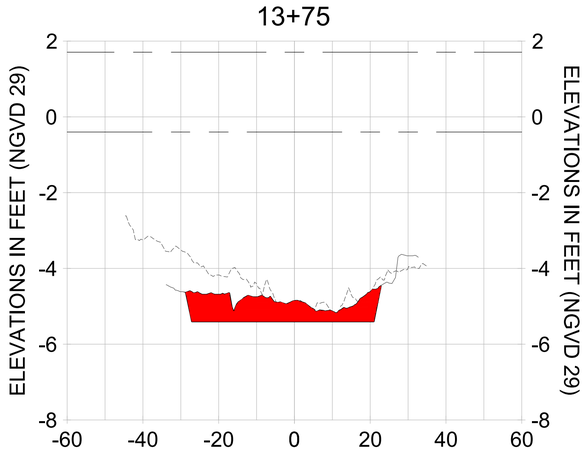


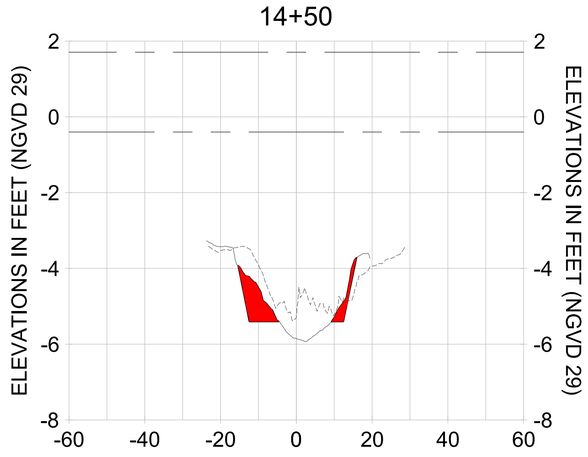


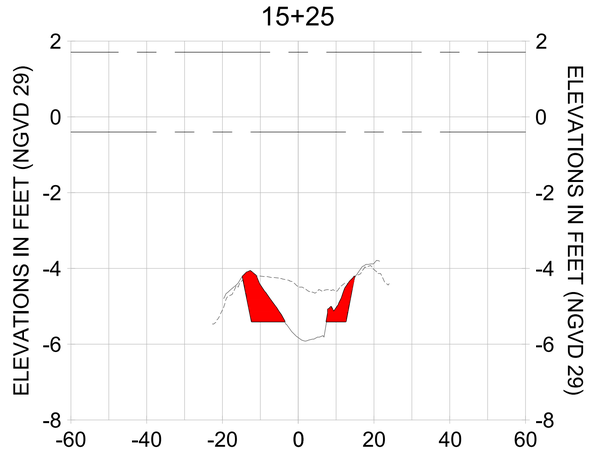


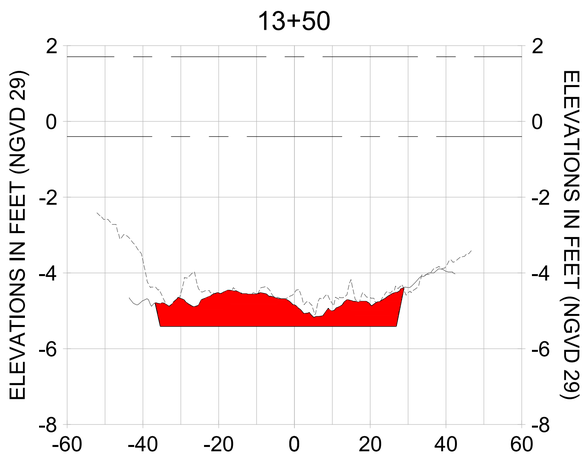


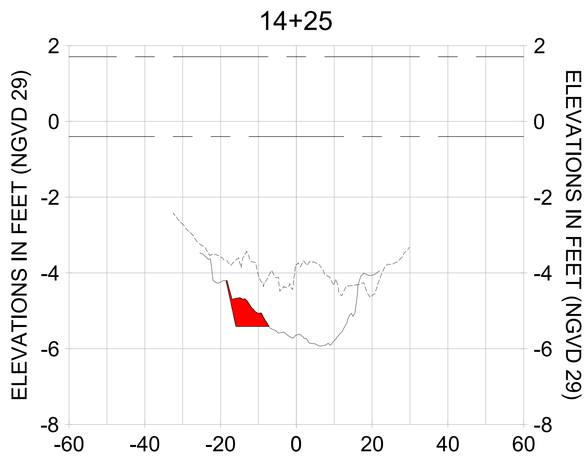


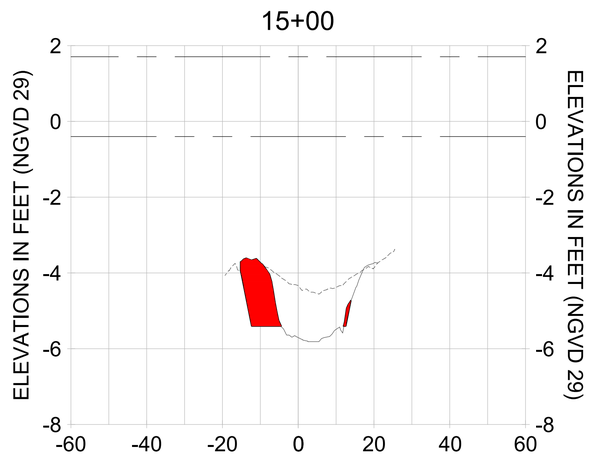


HORIZONTAL SCALE: 1" = 20'
VERTICAL SCALE: 1" = 2'

LEGEND:
- AS-BUILT SURVEY (AUGUST 2012)
- MULTI-BEAM SURVEY (AUGUST 2019)
- DREDGE TEMPLATE (-5.4' NGVD 29)
- DREDGE REMOVAL (TO -5.4' NGVD 29)
- MEAN HIGH WATER (1.71' NGVD 29)
- MEAN LOW WATER (-0.40' NGVD 29)

CITY OF NAPLES, FLORIDA — ON THE GULF

| REV | DATE | DESCRIPTION |
|---|---|---|
| | | ORIGINAL ISSUED DATE : |

ENGINEER OF RECORD:
JEFFREY R. TABAR - FL P.E. #54094

DATE:

NOTICE:
THE INFORMATION IN THIS DOCUMENT WAS PREPARED BY STANTEC CONSULTING SERVICES INC. ("STANTEC") FOR THE PARTY TO WHOM IT IS ADDRESSED. WHILE STANTEC HAS TAKEN ALL REASONABLE STEPS TO ENSURE THAT THE INFORMATION CONTAINED IN THIS DOCUMENT IS ACCURATE AT THE TIME IT WAS PREPARED, IT CANNOT GUARANTEE THAT CHANGES OR ALTERATIONS TO THIS DOCUMENT WILL NOT BE MADE AFTER THE DOCUMENT LEAVES THE POSSESSION OF STANTEC. STANTEC ACCEPTS NO RESPONSIBILITY FOR ANY DAMAGE TO PROPERTY, PERSONAL INJURY OR DEATH, IF THIS DOCUMENT LEAVES THE POSSESSION OF STANTEC IN ELECTRONIC FORMAT AND IS ALTERED IN ANY WAY. IF THIS DOCUMENT MUST BE COMPARED TO THE ORIGINAL HARD COPY TO INSURE THE ACCURACY OF THE INFORMATION CONTAINED HEREIN, CONTACT STANTEC AT THE ADDRESS BELOW. STANTEC MAKES NO WARRANTIES EXPRESS OR IMPLIED CONCERNING THE ACCURACY OF THE INFORMATION CONTAINED IN THIS DOCUMENT IF IT IS ALTERED IN ANY WAY. IF THIS DOCUMENT IS NEEDED, CONTACT STANTEC MAKES NO WARRANTIES EXPRESS OR IMPLIED CONCERNING THE ACCURACY OF THE INFORMATION CONTAINED IN THIS DOCUMENT IF IT IS ALTERED IN ANY WAY. IF THIS DOCUMENT MUST BE COMPARED TO THE ORIGINAL HARD COPY TO INSURE THE ACCURACY OF THE INFORMATION CONTAINED HEREIN, CONTACT STANTEC AT THE ADDRESS BELOW. STANTEC MAKES NO WARRANTIES EXPRESS OR IMPLIED CONCERNING THE ACCURACY OF THE INFORMATION CONTAINED IN THIS DOCUMENT IF IT IS TRANSMITTED OR REVIEWED BY COMPUTER OR OTHER ELECTRONIC MEANS

CLIENT: CITY OF NAPLES
735 8TH STREET SOUTH
NAPLES, FL 34102

PROJECT: EAST NAPLES BAY DREDGING

TITLE: CROSS SECTIONS - CANAL A-A

Stantec
WWW.STANTEC.COM
5801 PELICAN BAY BLVD
SUITE 300
NAPLES, FL 34108
TEL. (239) 643-4040

| | |
|---|---|
| JOB NO.: | 2028113191 |
| DRAWN: | KHN |
| DESIGN: | MSS |
| CHECKED: | JRT |
| APPROVED: | MSS |
| SHEET NO. | C-348 |

100% CONSTRUCTION PLANS

User Name: rchambers
Drawing Name: \\Us0525-ppfss01\wvhgroup2020\active\177311281\Stantec\East Naples Bay - 2019\DWG\Construction Drawings 22x34\C-205.dwg
Oct 15, 2020 - 4:56pm

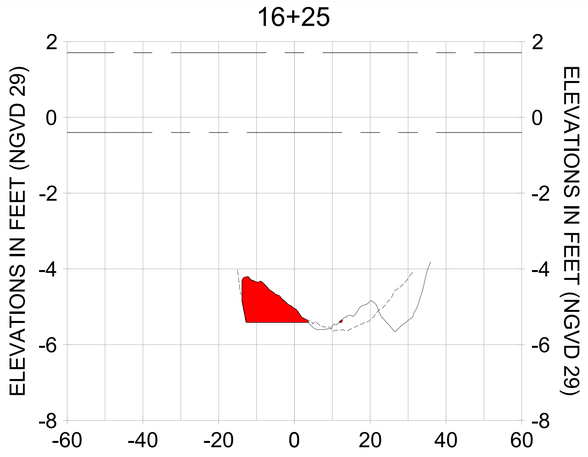


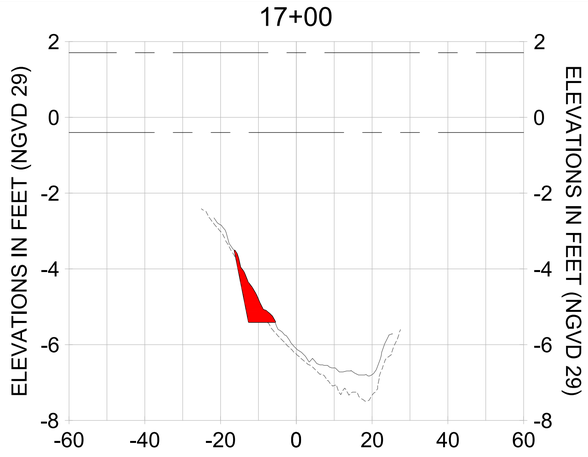


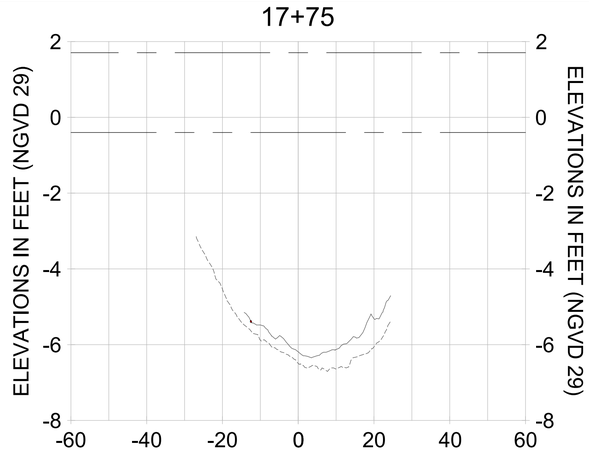


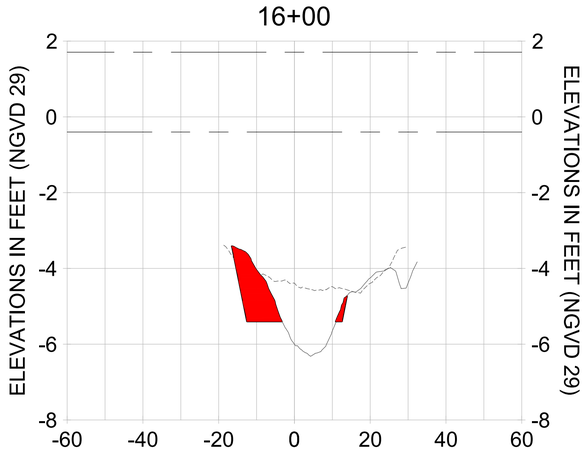


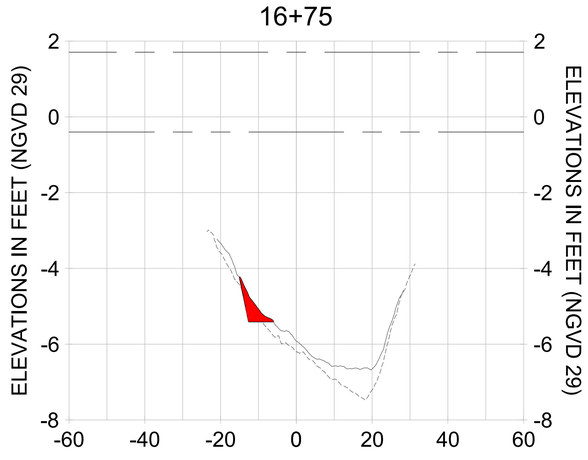


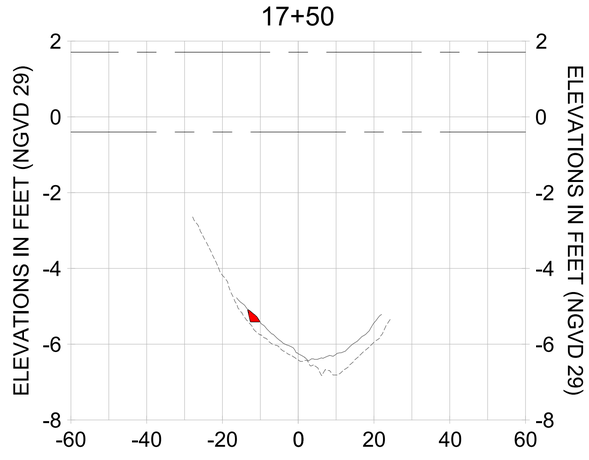


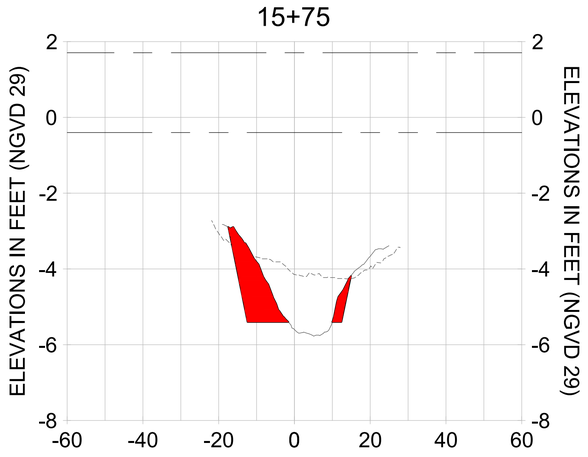


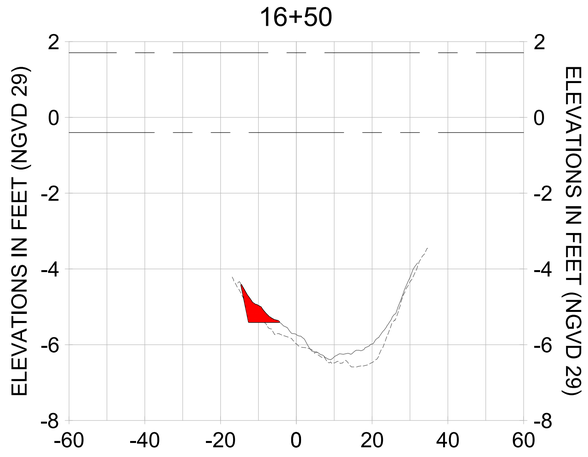


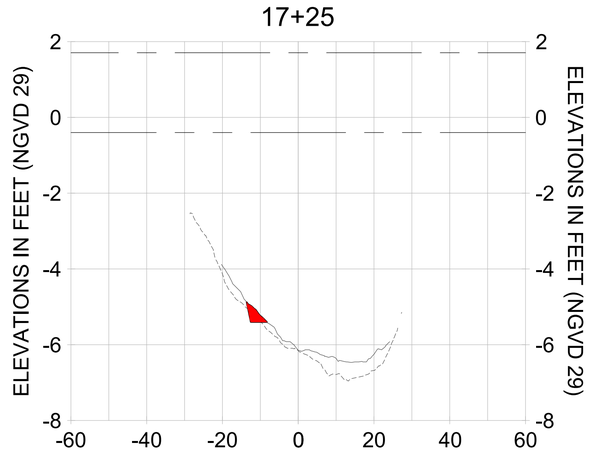


HORIZONTAL SCALE: 1" = 20'
VERTICAL SCALE: 1" = 2'

LEGEND:
- AS-BUILT SURVEY (AUGUST 2012)
- MULTI-BEAM SURVEY (AUGUST 2019)
- DREDGE TEMPLATE (-5.4' NGVD 29)
- DREDGE REMOVAL (TO -5.4' NGVD 29)
- MEAN HIGH WATER (1.71' NGVD 29)
- MEAN LOW WATER (-0.40' NGVD 29)

CITY OF NAPLES, FLORIDA — ON THE GULF

| REV | DATE | DESCRIPTION |
|---|---|---|
| | | ORIGINAL ISSUED DATE : |

ENGINEER OF RECORD:
JEFFREY R. TABAR - FL P.E. #54094

DATE:

NOTICE:
THE INFORMATION IN THIS DOCUMENT WAS PREPARED BY STANTEC. WHILE STANTEC HAS TAKEN ALL REASONABLE STEPS TO ENSURE THAT THE INFORMATION CONTAINED IN THIS DOCUMENT IS ACCURATE AND COMPLETE, STANTEC WILL NOT BE MADE BY ANYONE OTHER THAN STANTEC. STANTEC DISCLAIMS ALL RESPONSIBILITY FOR THE USE OF THIS DOCUMENT LEAVES THE POSSESSION OF STANTEC, IN PRINTED OR ELECTRONIC FORM, AND FOR ANY LOSS OR DAMAGE TO PROPERTY, PERSONAL INJURY OR DEATH, IF DOCUMENT IS NEEDED, CONTACT STANTEC AND REQUEST THE MOST RECENT VERSION. THIS DOCUMENT MUST BE COMPARED TO THE ORIGINAL HARD COPY SIGNED AND SEALED BY A REGISTERED PROFESSIONAL. STANTEC MAKES NO WARRANTIES, EXPRESS OR IMPLIED, CONCERNING THE ACCURACY OF THE INFORMATION CONTAINED IN THIS DOCUMENT WHEN IT IS TRANSMITTED OR REVIEWED BY COMPUTER OR OTHER ELECTRONIC MEANS.

CLIENT: CITY OF NAPLES
735 8TH STREET SOUTH
NAPLES, FL 34102

PROJECT: EAST NAPLES BAY DREDGING

TITLE: CROSS SECTIONS - CANAL A-A

Stantec
WWW.STANTEC.COM
5801 PELICAN BAY BLVD
SUITE 300
NAPLES, FL 34108
TEL. (239) 643-4040

| | |
|---|---|
| JOB NO.: | 2028113191 |
| DRAWN: | KHN |
| DESIGN: | MSS |
| CHECKED: | JRT |
| APPROVED: | MSS |
| SHEET NO. | C-349 |

100% CONSTRUCTION PLANS

User Name: rchambers
Drawing Name: \\Ubi3525-ppfs01\\workgroup2028\active\173112811\Stantec\East Naples Bay - 2019\DWG\Construction Drawings 22x34\C-205.dwg Oct 15, 2020 - 4:57pm

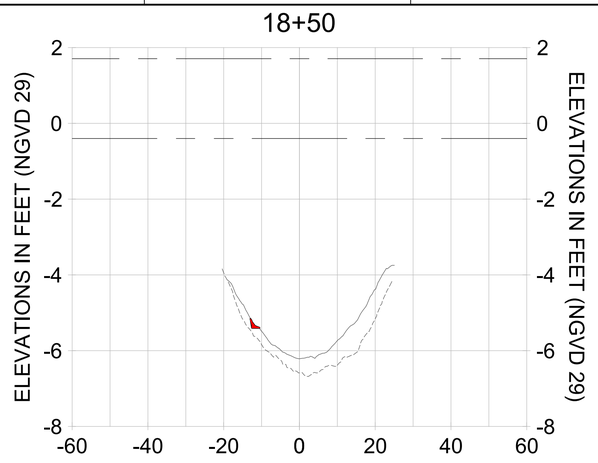


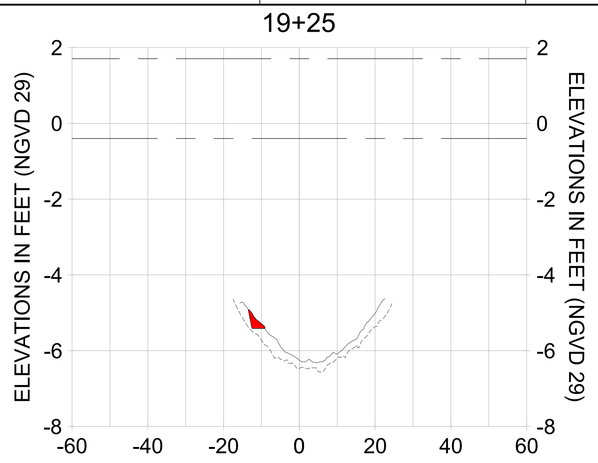


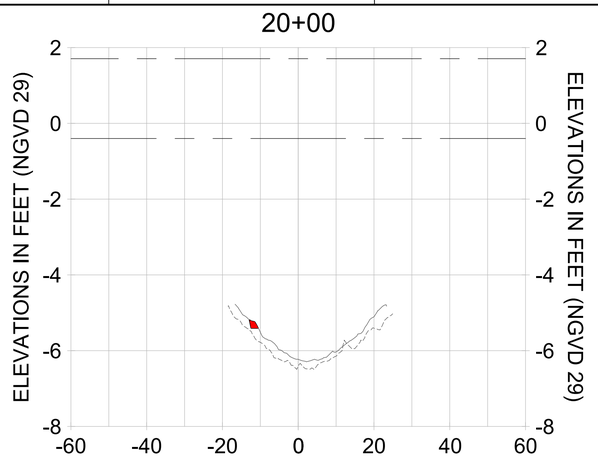


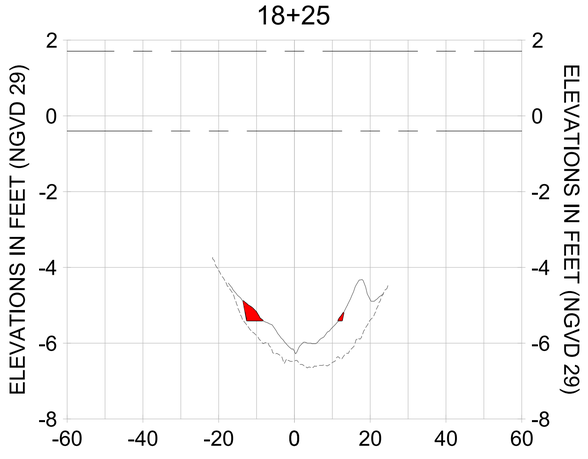


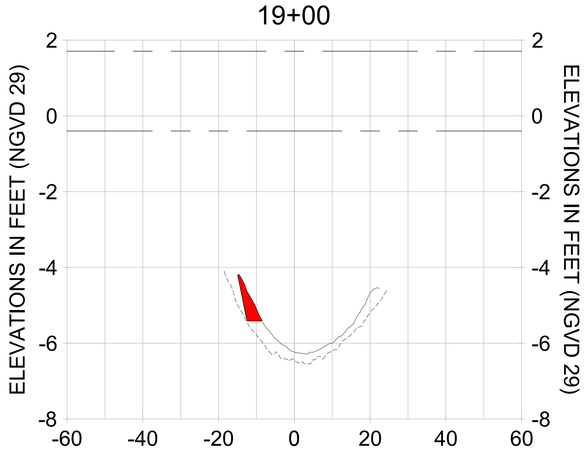


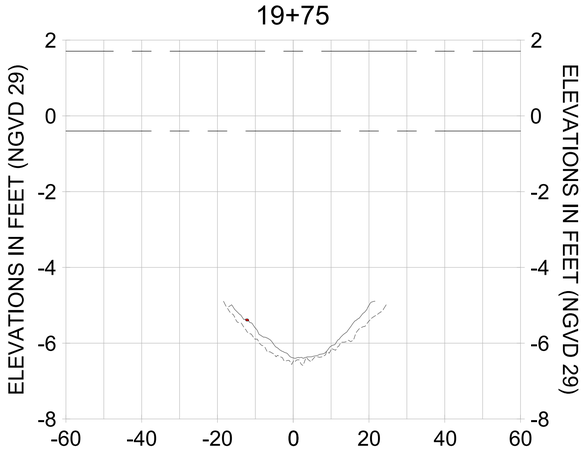


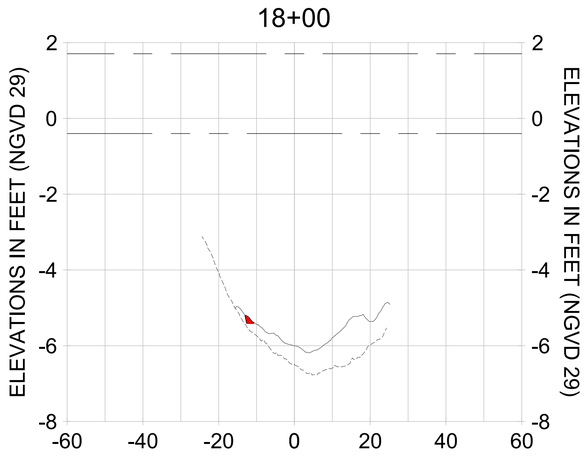


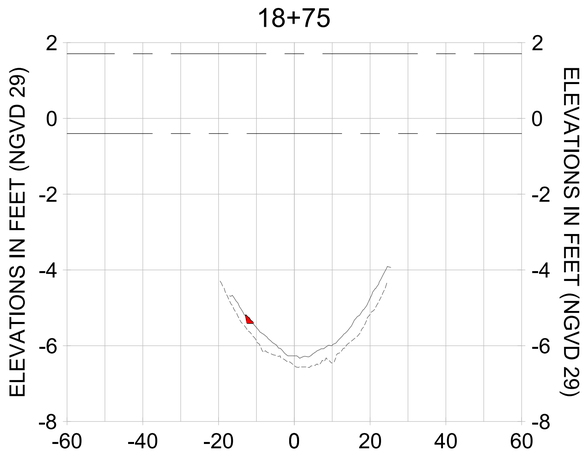


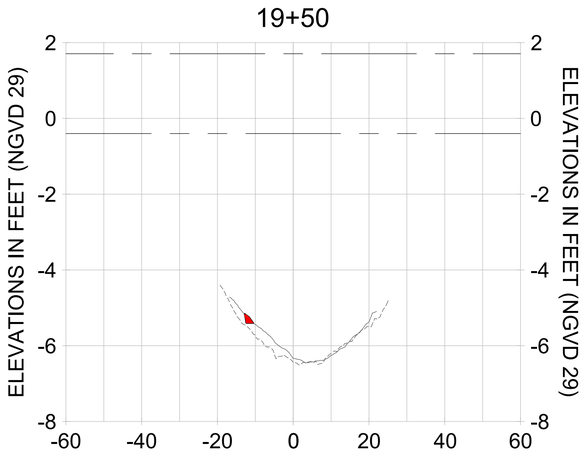


HORIZONTAL SCALE: 1" = 20'
VERTICAL SCALE: 1" = 2'

LEGEND:
- AS-BUILT SURVEY (AUGUST 2012)
- MULTI-BEAM SURVEY (AUGUST 2019)
- DREDGE TEMPLATE (-5.4' NGVD 29)
- DREDGE REMOVAL (TO -5.4' NGVD 29)
- MEAN HIGH WATER (1.71' NGVD 29)
- MEAN LOW WATER (-0.40' NGVD 29)

CITY OF NAPLES, FLORIDA — ON THE GULF

| REV | DATE | DESCRIPTION |
|---|---|---|
| | | ORIGINAL ISSUED DATE : |

ENGINEER OF RECORD:
JEFFREY R. TABAR - FL P.E. #54094

DATE:

NOTICE:
THE INFORMATION IN THIS DOCUMENT WAS PREPARED BY STANTEC. WHILE STANTEC HAS TAKEN ALL REASONABLE STEPS TO ENSURE THAT THE INFORMATION CONTAINED IN THIS DOCUMENT IS ACCURATE, STANTEC DOES NOT GUARANTEE THAT CHANGES OR ALTERATIONS TO THIS DOCUMENT WILL NOT BE MADE AFTER IT LEAVES THE POSSESSION OF STANTEC. CHANGES OR ALTERATIONS OR MODIFICATIONS HAVE BEEN MADE TO THE DOCUMENT LEAVES THE POSSESSION OF STANTEC, STANTEC SHALL NOT BE RESPONSIBLE OR LIABLE FOR ANY LOSS OR DAMAGE TO PROPERTY, PERSONAL INJURY OR DEATH, IF STANTEC IS NEEDED, CONTACT STANTEC TO REVIEW THE INFORMATION. THIS DOCUMENT MUST BE COMPARED TO THE ORIGINAL HARD COPY SIGNED AND SEALED BY A LICENSED PROFESSIONAL. IF DISCREPANCIES ARE FOUND, THE ORIGINAL HARD COPY SHALL BE USED TO RESOLVE THE DISCREPANCY. STANTEC MAKES NO WARRANTIES, EXPRESS OR IMPLIED, CONCERNING THE ACCURACY OF THE INFORMATION CONTAINED IN THIS DOCUMENT IF THIS DOCUMENT HAS BEEN ALTERED, TRANSMITTED OR REVISED BY COMPUTER OR OTHER ELECTRONIC MEANS.

CLIENT: CITY OF NAPLES
735 8TH STREET SOUTH
NAPLES, FL 34102

PROJECT: EAST NAPLES BAY DREDGING

TITLE: CROSS SECTIONS - CANAL A-A

Stantec
3501 PELICAN BAY BLVD
SUITE 300
NAPLES, FL 34108
TEL. (239) 649-4040
WWW.STANTEC.COM

| | |
|---|---|
| JOB NO.: | 2028113191 |
| DRAWN: | KHN |
| DESIGN: | MSS |
| CHECKED: | JRT |
| APPROVED: | MSS |
| SHEET NO. | C-350 |

100% CONSTRUCTION PLANS

User Name: rcharrbera
Drawing Name: \\Us6352fs-ppfs01\\wrkgroup2028\active\177311281\Stantec\East Naples Bay - 2019\DWG\Construction Drawings 22x34\C-205.dwg Oct 15, 2020 - 4:57pm

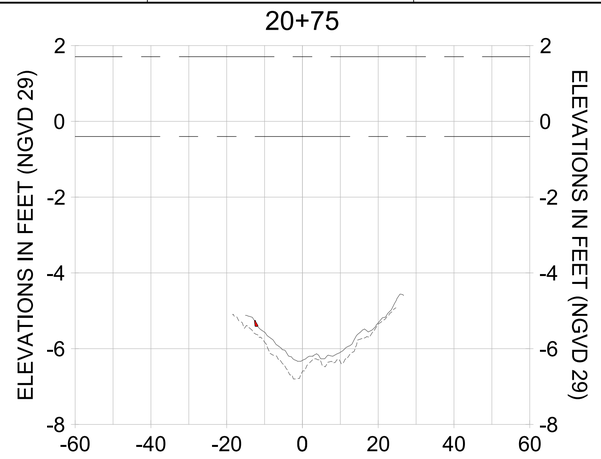


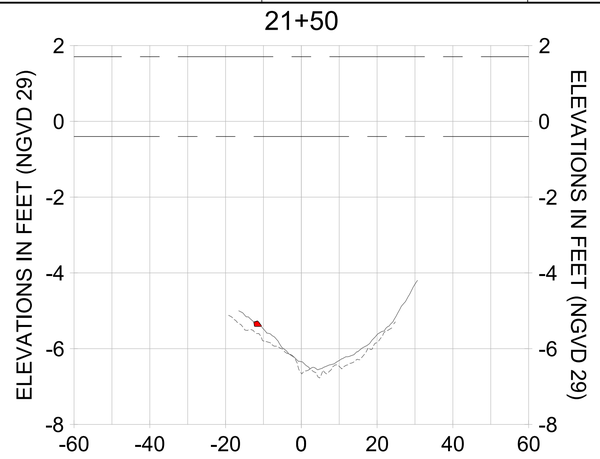


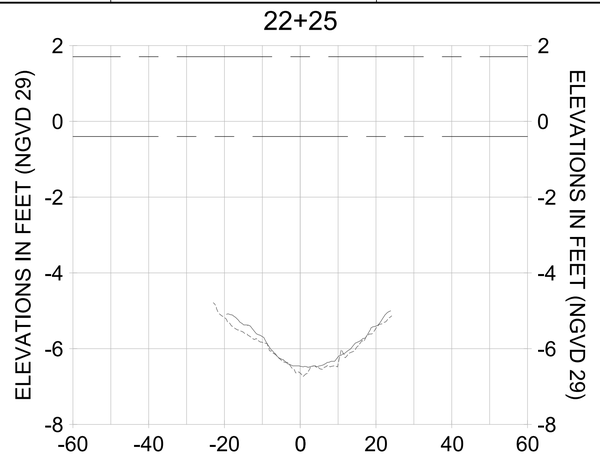


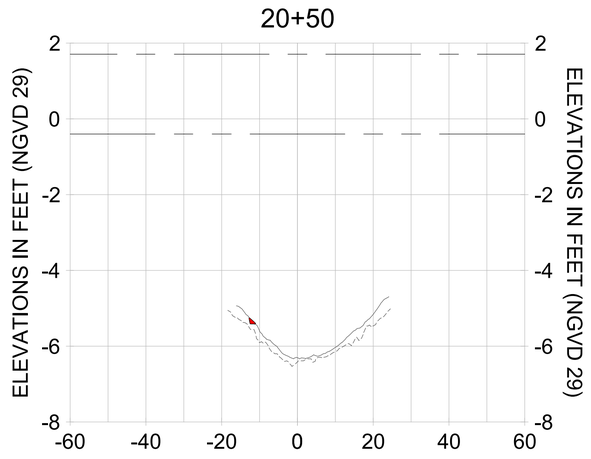


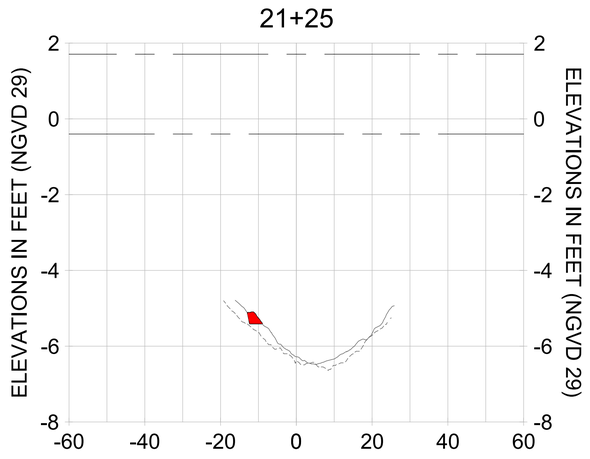


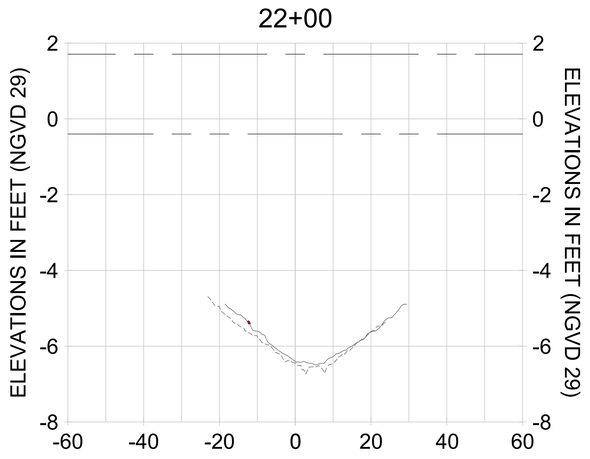


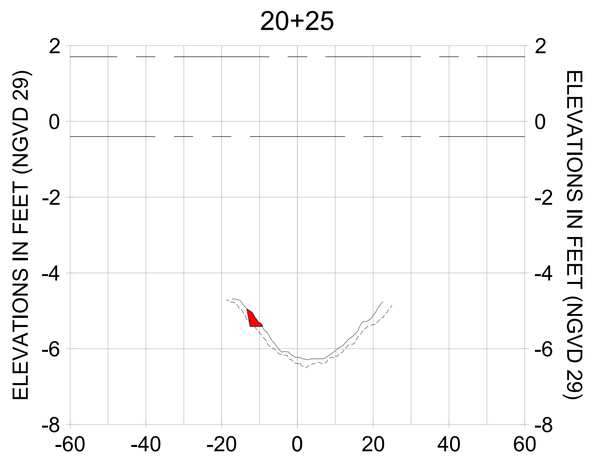


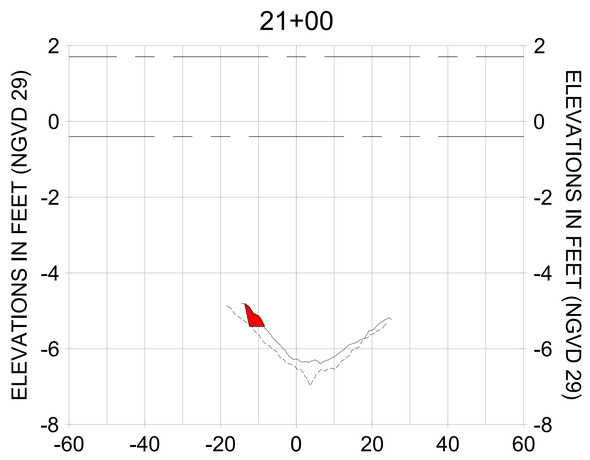


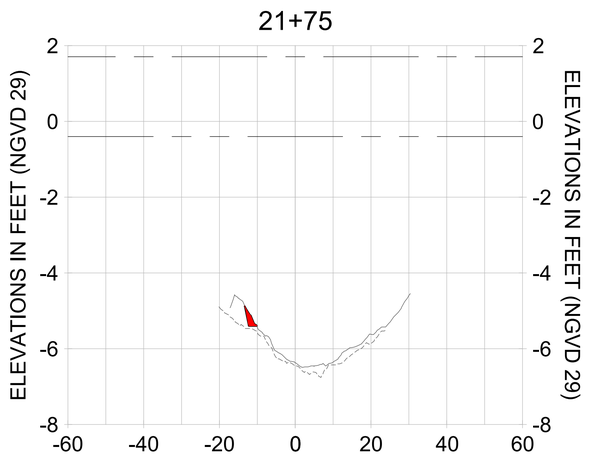


HORIZONTAL SCALE: 1" = 20'
VERTICAL SCALE: 1" = 2'

LEGEND:
- AS-BUILT SURVEY (AUGUST 2012)
- MULTI-BEAM SURVEY (AUGUST 2019)
- DREDGE TEMPLATE (-5.4' NGVD 29)
- DREDGE REMOVAL (TO -5.4' NGVD 29)
- MEAN HIGH WATER (1.71' NGVD 29)
- MEAN LOW WATER (-0.40' NGVD 29)

CITY OF NAPLES, FLORIDA — ON THE GULF

| REV | DATE | DESCRIPTION |
|---|---|---|
| 1 | | |
| 2 | | |
| 3 | | |
| 4 | | |
| 5 | | |
| 6 | | |
| 7 | | |

ORIGINAL ISSUED DATE :

ENGINEER OF RECORD:
JEFFREY R. TABAR - FL P.E. #54094

DATE:

NOTICE:
THE INFORMATION IN THIS DOCUMENT WAS PREPARED BY STANTEC. WHILE STANTEC HAS TAKEN ALL REASONABLE STEPS TO ENSURE THAT THE INFORMATION CONTAINED IN THIS DOCUMENT IS ACCURATE, STANTEC DOES NOT GUARANTEE THAT CHANGES OR ALTERATIONS TO THIS DOCUMENT WILL NOT BE MADE BY OTHERS AFTER THIS DOCUMENT LEAVES THE POSSESSION OF STANTEC. CHANGES OR ALTERATIONS OR MODIFICATIONS HAVE BEEN MADE TO THE DOCUMENT LEAVES THE POSSESSION OF STANTEC, STANTEC IS NOT RESPONSIBLE FOR ANY RESULTING LOSS, DAMAGE TO PROPERTY, PERSONAL INJURY OR DEATH. IF THIS DOCUMENT IS MODIFIED BY A PARTY OTHER THAN STANTEC, THE MODIFIED DOCUMENT MUST BE COMPARED TO THE ORIGINAL HARD COPY SIGNED AND SEALED BY STANTEC AND ANY DISCREPANCIES MUST BE REPORTED TO STANTEC IMMEDIATELY. IF THE MODIFIED DOCUMENT IS NEEDED, CONTACT STANTEC TO OBTAIN AN ELECTRONIC COPY. USE OF THIS DOCUMENT IS AT THE RECIPIENT'S SOLE RISK AND WITHOUT LIABILITY TO STANTEC. STANTEC MAKES NO WARRANTIES, EXPRESS OR IMPLIED, CONCERNING THE ACCURACY OF THE INFORMATION CONTAINED ON ANY COPY OF THIS DOCUMENT THAT IS NOT IN THE ORIGINAL FORM AS SEALED BY STANTEC, INCLUDING COPIES MADE BY ELECTRONIC MEANS.

CLIENT: CITY OF NAPLES
735 8TH STREET SOUTH
NAPLES, FL 34102

PROJECT: EAST NAPLES BAY DREDGING

TITLE: CROSS SECTIONS - CANAL A-A

Stantec
WWW.STANTEC.COM
5801 PELICAN BAY BLVD
SUITE 300
NAPLES, FL 34108
TEL. (239) 643-4040

| | |
|---|---|
| JOB NO.: | 2028113191 |
| DRAWN: | KHN |
| DESIGN: | MSS |
| CHECKED: | JRT |
| APPROVED: | MSS |
| SHEET NO. | C-351 |

100% CONSTRUCTION PLANS

User Name: rcharrbera
Drawing Name: \\Us0525-ppfss01\wvhgroup2028\active\173112811\Stantec\East Naples Bay - 2019\DWG\Construction Drawings 22x34\C-205.dwg
Oct 15, 2020 - 4:58pm

23+00

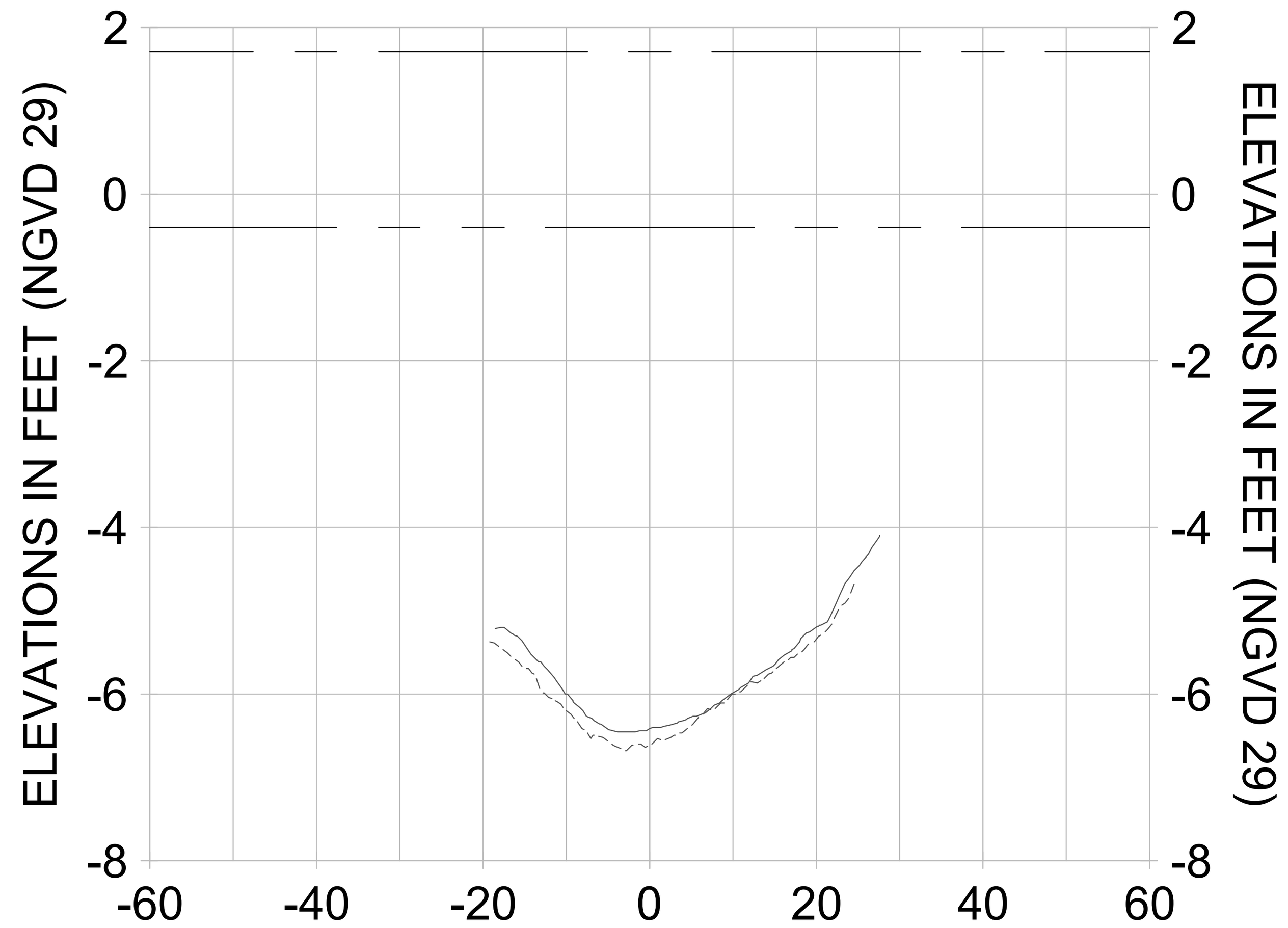


23+75

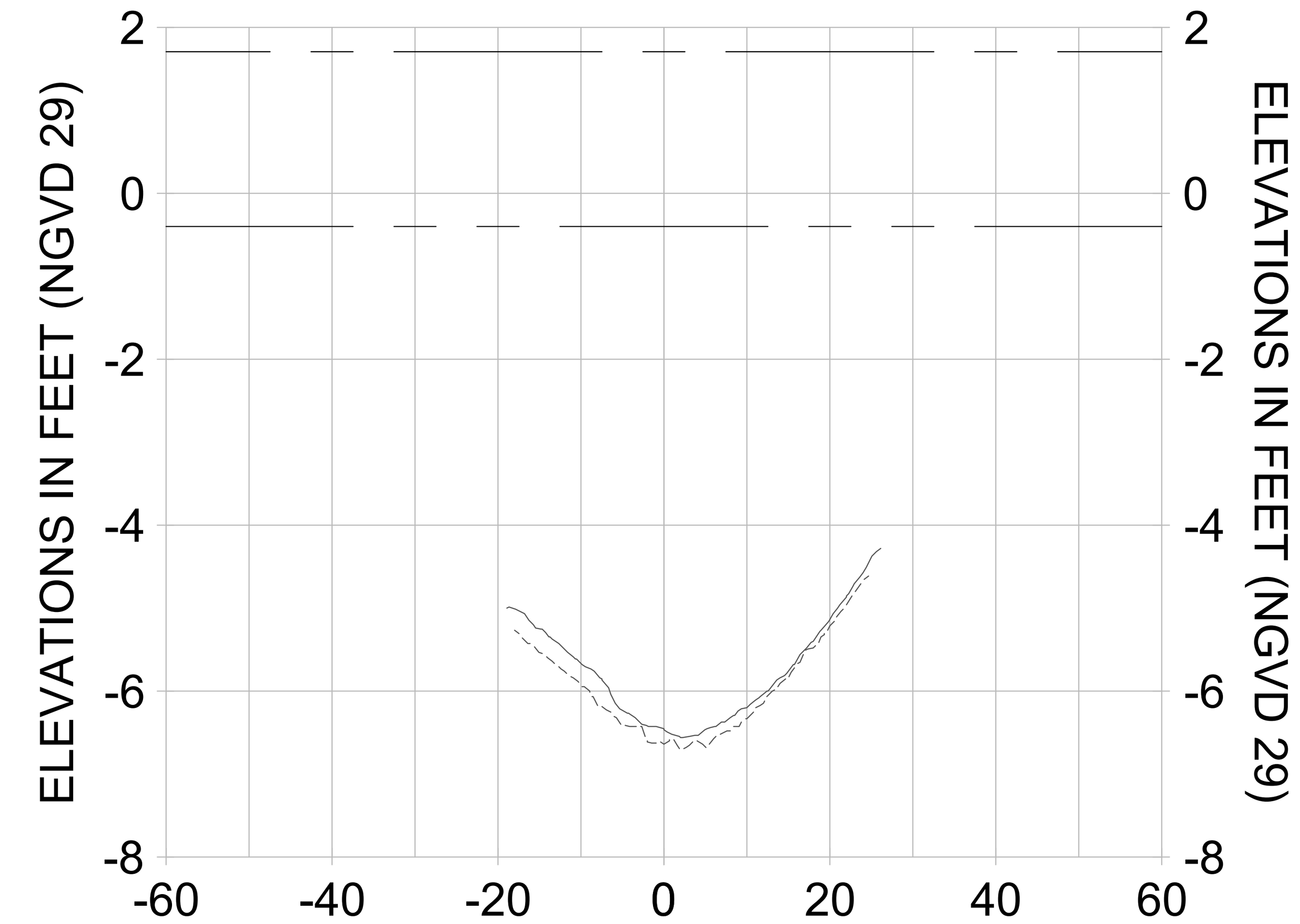


24+50

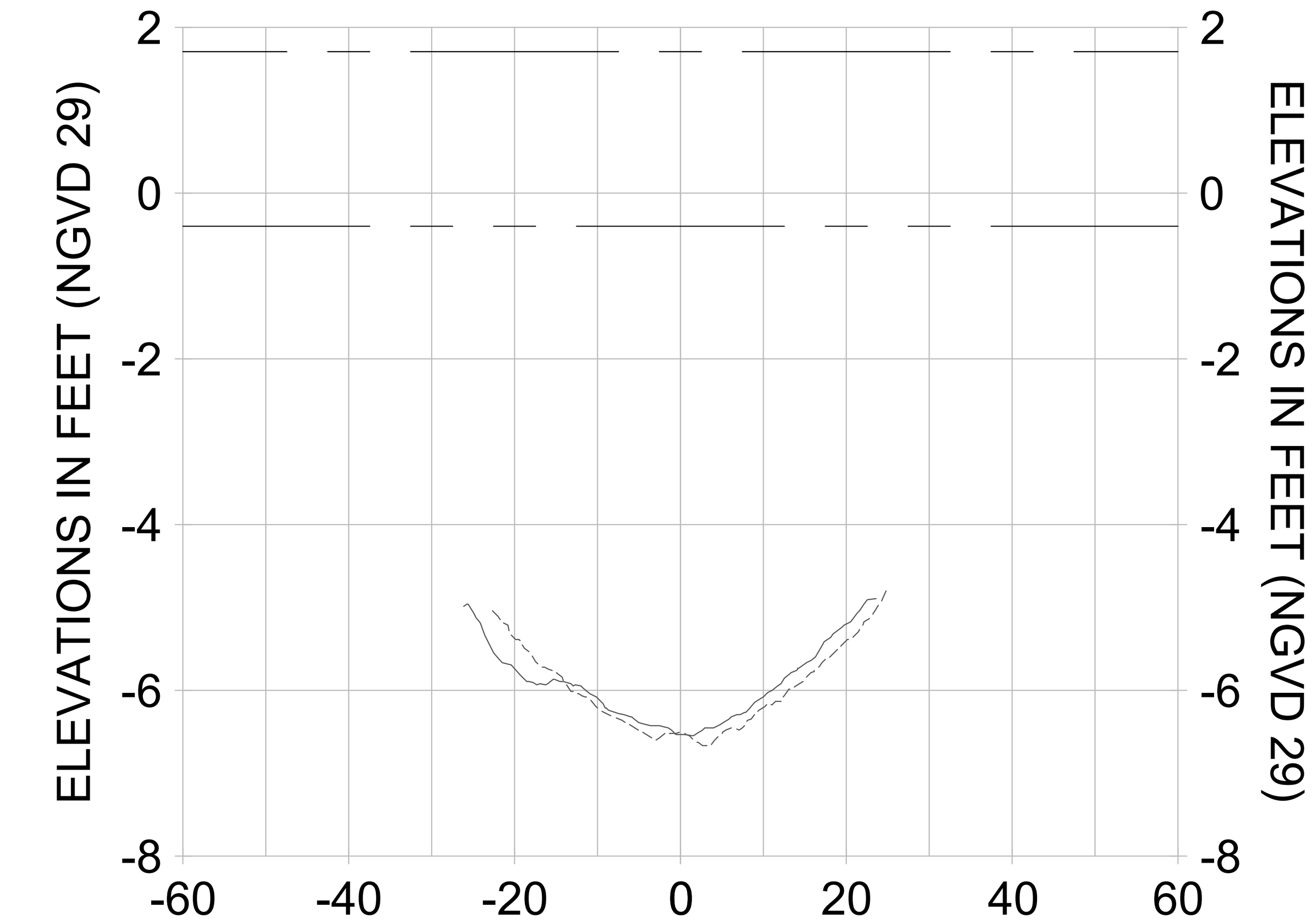


22+75

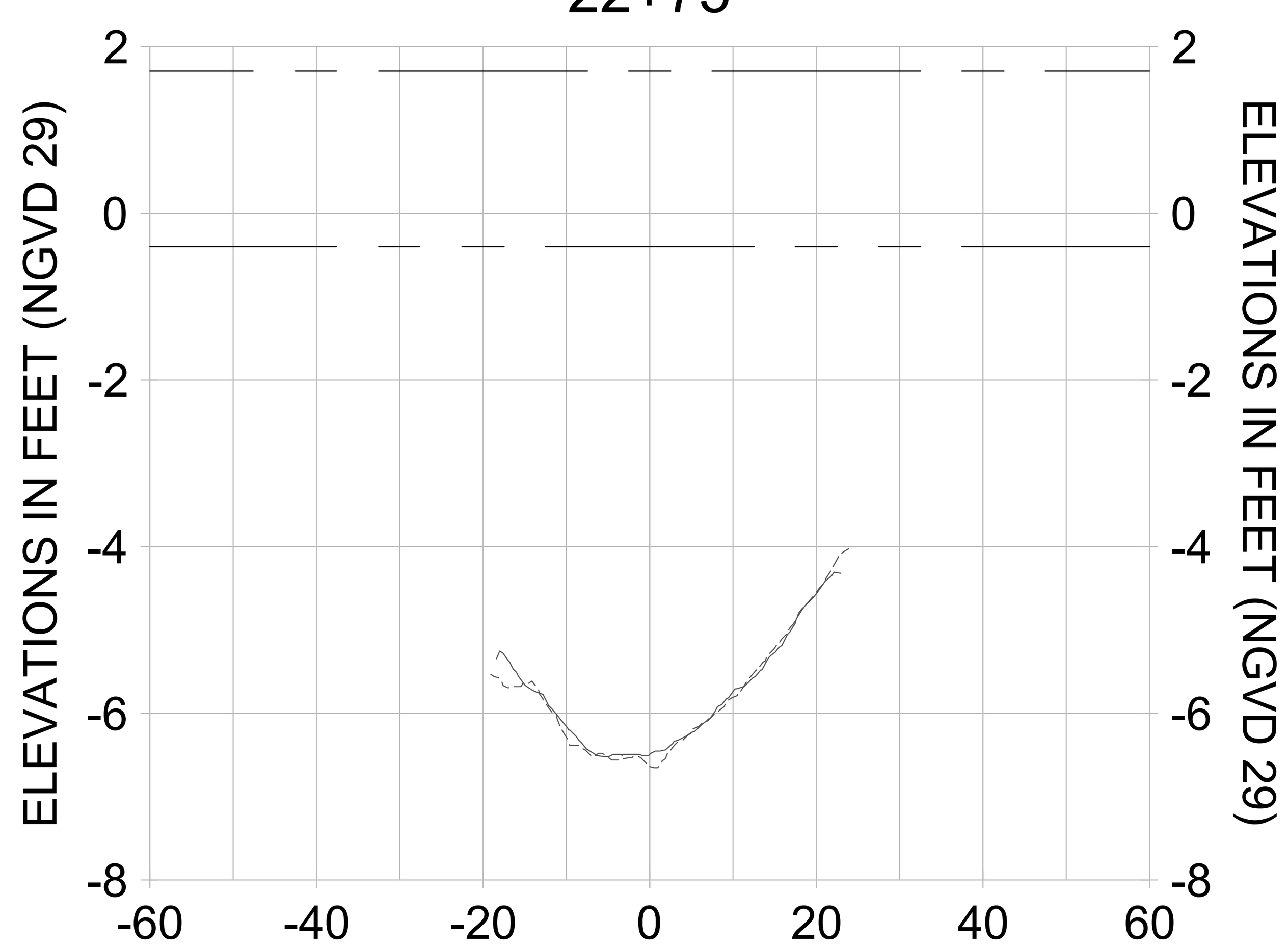


23+50

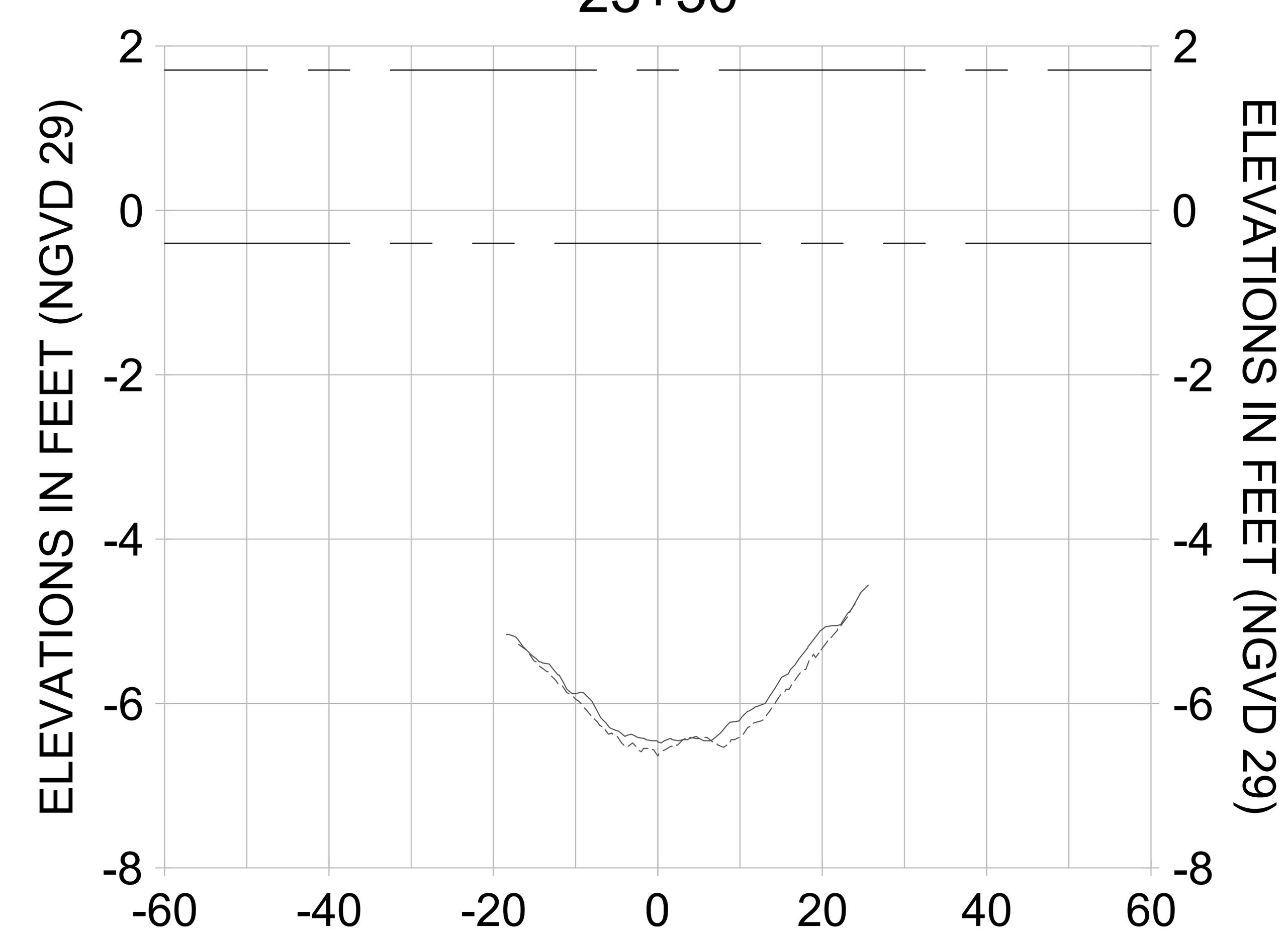


24+25

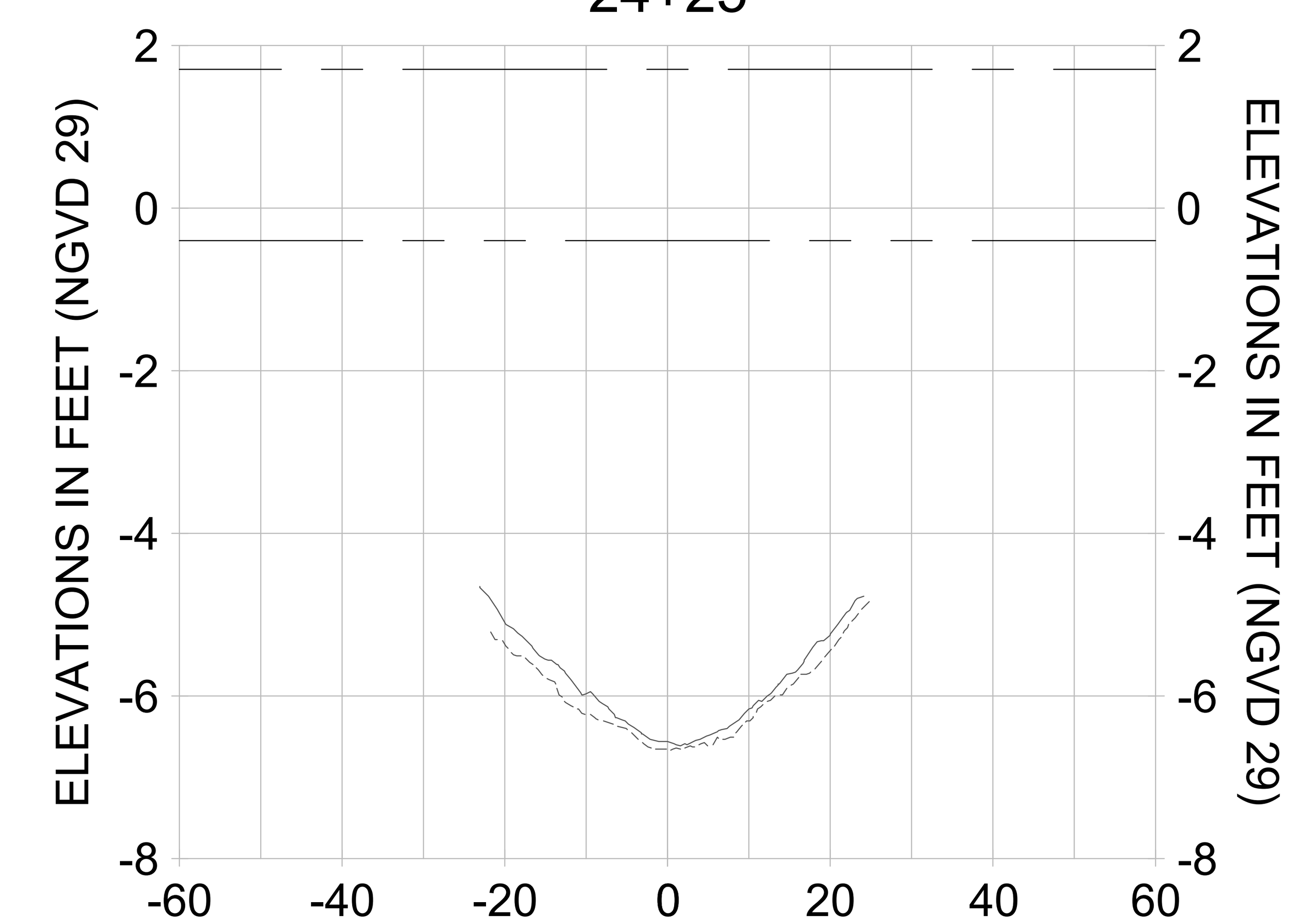


22+50

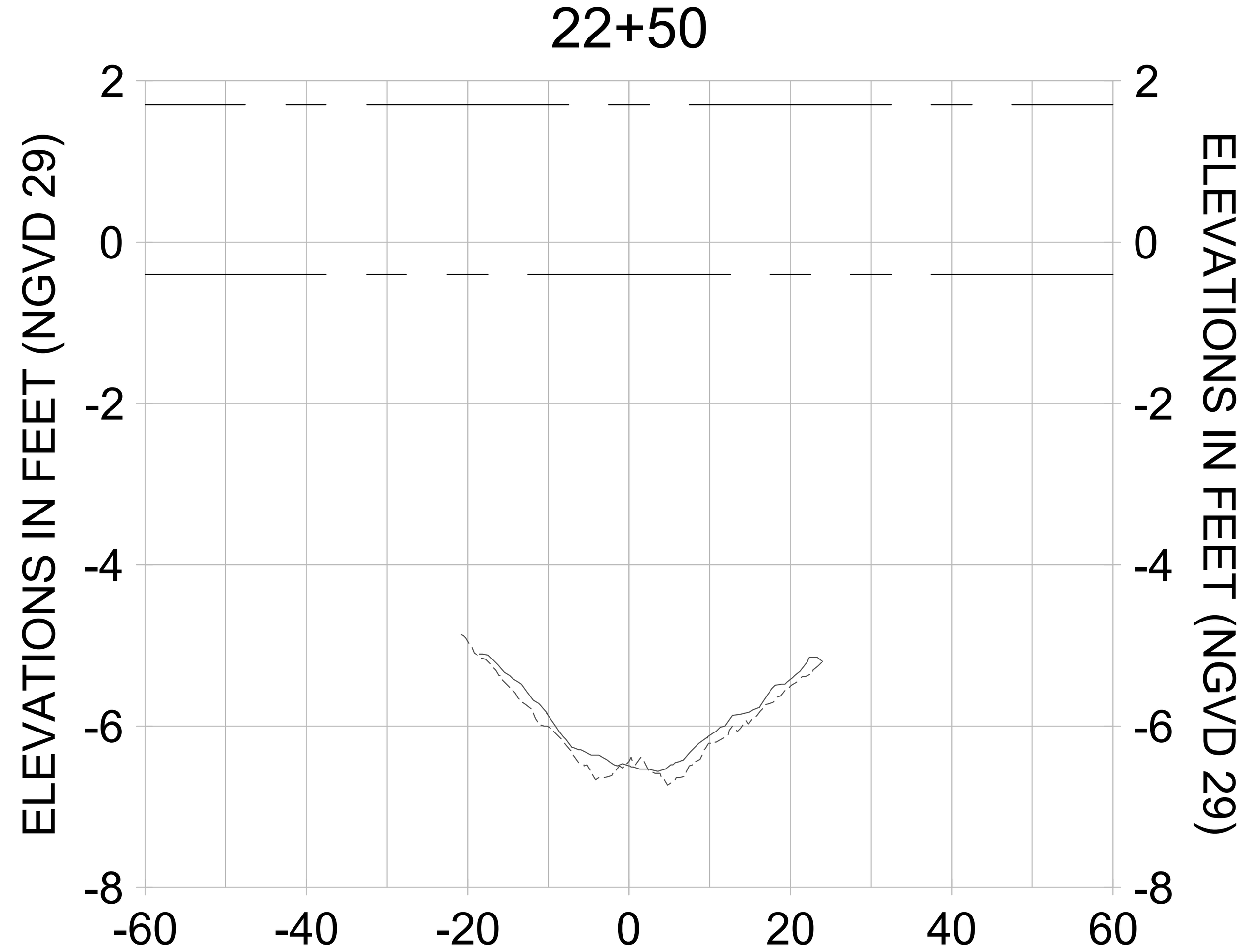


23+25

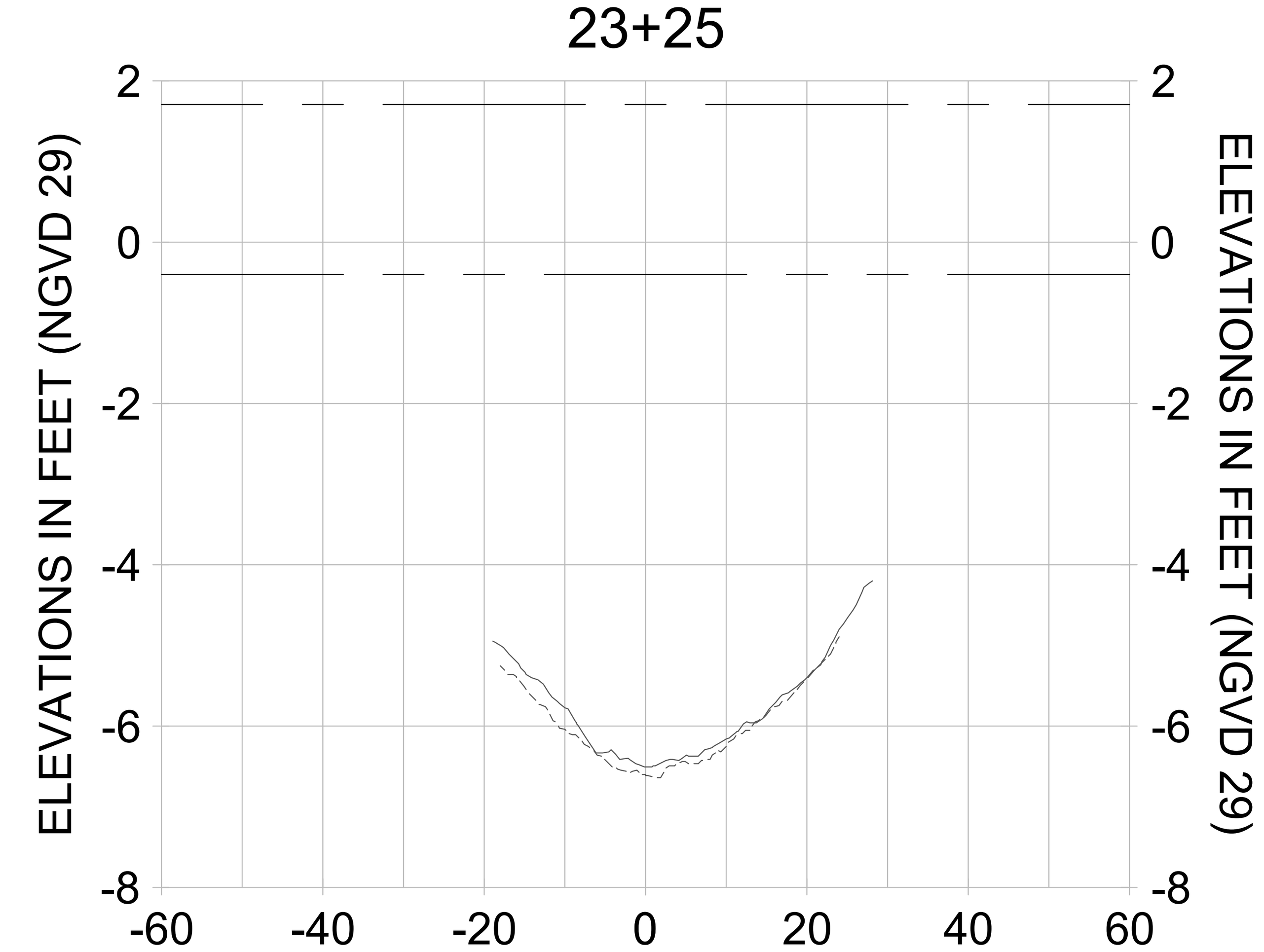


24+00

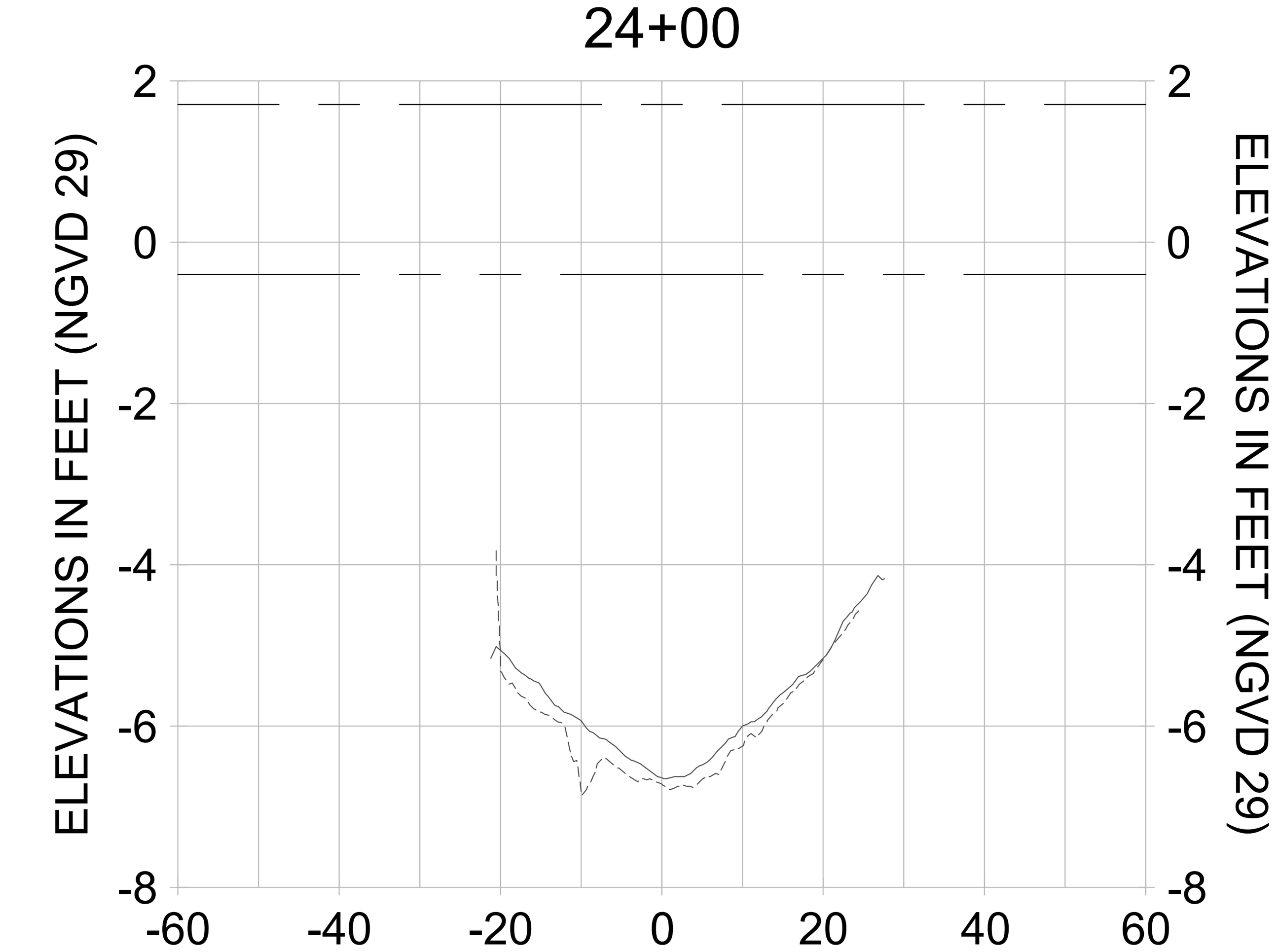


HORIZONTAL SCALE: 1" = 20'
VERTICAL SCALE: 1" = 2'

LEGEND:
- AS-BUILT SURVEY (AUGUST 2012)
- MULTI-BEAM SURVEY (AUGUST 2019)
- DREDGE TEMPLATE (-5.4' NGVD 29)
- DREDGE REMOVAL (TO -5.4' NGVD 29)
- MEAN HIGH WATER (1.71' NGVD 29)
- MEAN LOW WATER (-0.40' NGVD 29)

CITY OF NAPLES, FLORIDA — ON THE GULF

| REV. | BY | DATE | DESCRIPTION |
|---|---|---|---|
| 8 | | | |
| 7 | | | |
| 6 | | | |
| 5 | | | |
| 4 | | | |
| 3 | | | |
| 2 | | | |
| 1 | | | |

**ORIGINAL ISSUED DATE :**

ENGINEER OF RECORD:
JEFFREY R. TABAR - FL P.E. #54094

DATE:

NOTICE:
THE INFORMATION IN THIS DOCUMENT WAS PREPARED BY STANTEC. WHILE STANTEC HAS TAKEN ALL REASONABLE STEPS TO ASSURE THE ACCURACY OF THE INFORMATION CONTAINED IN THIS DOCUMENT, IT CANNOT GUARANTEE THAT CHANGES OR ALTERATIONS TO THIS DOCUMENT WILL NOT BE MADE BY PERSONS OTHER THAN STANTEC PERSONNEL AFTER THE DOCUMENT LEAVES THE POSSESSION OF STANTEC. CHANGES OR ALTERATIONS MAY BE SAFETY RELATED AND RESULT IN DAMAGE TO PROPERTY, PERSONAL INJURY OR DEATH. IF VERIFICATION OF THE INFORMATION CONTAINED IN THIS DOCUMENT IS NEEDED, CONTACT SHOULD BE MADE DIRECTLY WITH STANTEC.
THIS DOCUMENT MUST BE COMPARED TO THE ORIGINAL HARD COPY, WITH CERTIFIED RAISED SEAL, IF APPLICABLE, IN ORDER TO INSURE THE ACCURACY OF THE INFORMATION CONTAINED THEREIN AND TO FURTHER INSURE THAT NO CHANGES, ALTERATIONS OR MODIFICATIONS HAVE BEEN MADE TO THE DOCUMENT. NO RELIANCE SHOULD EVER BE MADE ON A DOCUMENTATION TRANSMITTED OR REVIEWED BY COMPUTER OR OTHER ELECTRONIC MEANS UNLESS IT IS FIRST COMPARED TO THE ORIGINAL. STANTEC MAKES NO WARRANTIES, EXPRESS OR IMPLIED, CONCERNING THE ACCURACY OF THE INFORMATION CONTAINED IN ANY DOCUMENT TRANSMITTED OR REVIEWED BY COMPUTER OR OTHER ELECTRONIC MEANS.

CLIENT
**CITY OF NAPLES**
735 8TH STREET SOUTH
NAPLES, FL 34102

PROJECT
**EAST NAPLES BAY DREDGING**

TITLE
**CROSS SECTIONS - CANAL A-A**

Stantec
WWW.STANTEC.COM
5801 PELICAN BAY BLVD
SUITE 300
NAPLES, FL 34108
TEL. (239) 649-4040

| | |
|---|---|
| JOB NO.: | 2028113191 |
| DRAWN: | KHN |
| DESIGN: | MSS |
| CHECKED: | JRT |
| APPROVED: | MSS |
| SHEET NO. | **C-352** |

**100% CONSTRUCTION PLANS**

User Name: rchambers
Drawing Name: \\Us0525-ppfss01\workgroup\2028\active\177311281\Stantec\East Naples Bay - 2019\DWG\Construction Drawings 22x34\C-205.dwg Oct 15, 2020 - 4:58pm

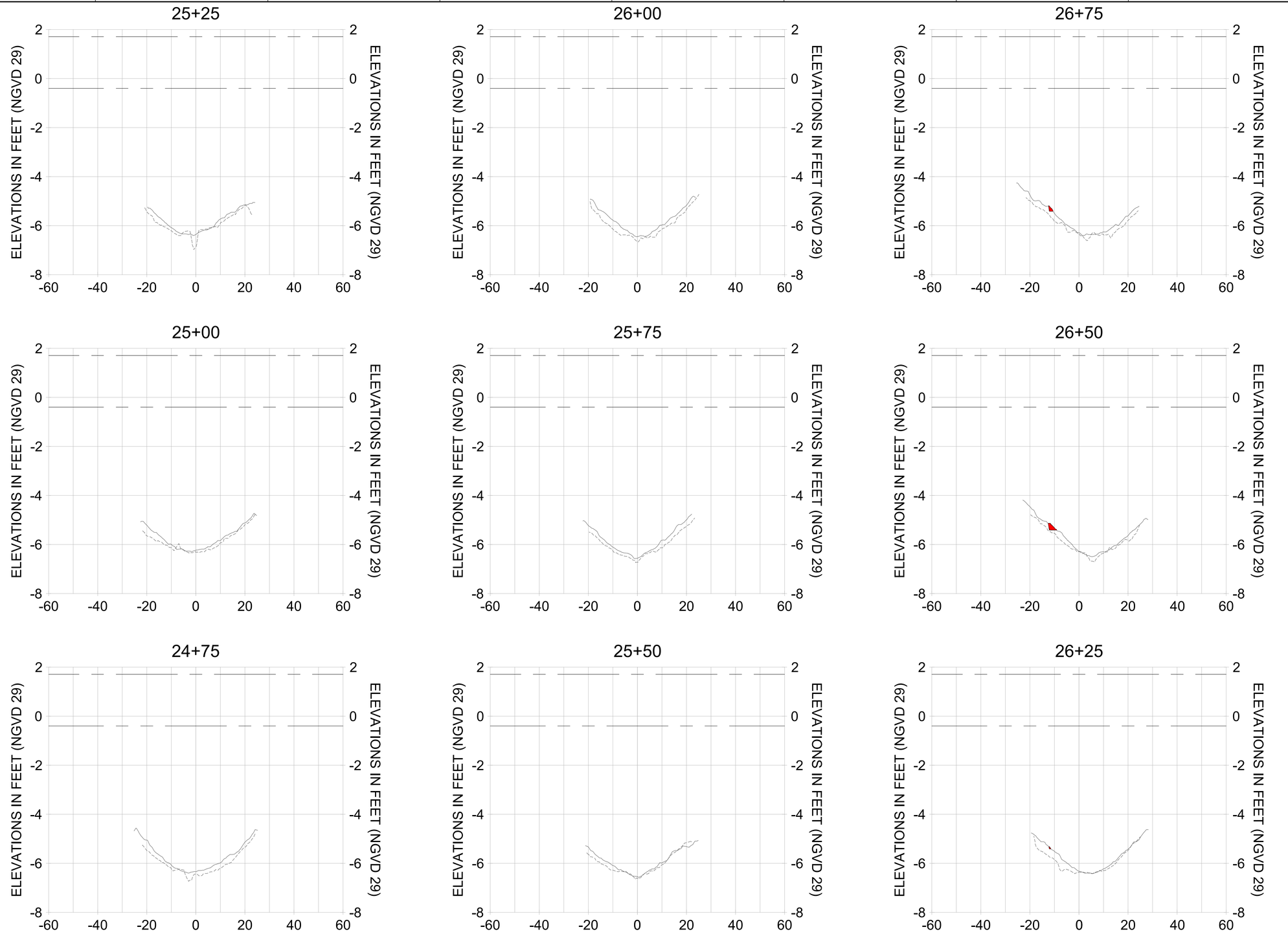


HORIZONTAL SCALE: 1" = 20'
VERTICAL SCALE: 1" = 2'

LEGEND:
- AS-BUILT SURVEY (AUGUST 2012)
- MULTI-BEAM SURVEY (AUGUST 2019)
- DREDGE TEMPLATE (-5.4' NGVD 29)
- DREDGE REMOVAL (TO -5.4' NGVD 29)
- MEAN HIGH WATER (1.71' NGVD 29)
- MEAN LOW WATER (-0.40' NGVD 29)

CITY OF NAPLES, FLORIDA
ON THE GULF

| REV. BY | DATE | DESCRIPTION |
|---|---|---|
| 8 | | |
| 7 | | |
| 6 | | |
| 5 | | |
| 4 | | |
| 3 | | |
| 2 | | |
| 1 | | |

ORIGINAL ISSUED DATE :

ENGINEER OF RECORD:
JEFFREY R. TABAR - FL P.E. #54094

DATE:

NOTICE:
THE INFORMATION IN THIS DOCUMENT WAS PREPARED BY STANTEC. WHILE STANTEC HAS TAKEN ALL REASONABLE STEPS TO ASSURE THE ACCURACY OF THE INFORMATION CONTAINED IN THIS DOCUMENT, IT CANNOT GUARANTEE THAT CHANGES OR ALTERATIONS TO THIS DOCUMENT WILL NOT BE MADE BY PERSONS OTHER THAN STANTEC PERSONNEL AFTER THE DOCUMENT LEAVES THE POSSESSION OF STANTEC. CHANGES OR ALTERATIONS MAY BE SAFETY RELATED AND RESULT IN DAMAGE TO PROPERTY, PERSONAL INJURY OR DEATH. IF VERIFICATION OF THE INFORMATION CONTAINED IN THIS DOCUMENT IS NEEDED, CONTACT SHOULD BE MADE DIRECTLY WITH STANTEC.
THIS DOCUMENT MUST BE COMPARED TO THE ORIGINAL HARD COPY, WITH CERTIFIED RAISED SEAL, IF APPLICABLE, IN ORDER TO INSURE THE ACCURACY OF THE INFORMATION CONTAINED THEREIN AND TO FURTHER INSURE THAT NO CHANGES, ALTERATIONS OR MODIFICATIONS HAVE BEEN MADE TO THE DOCUMENT. NO RELIANCE SHOULD EVER BE MADE ON A DOCUMENTATION TRANSMITTED OR REVIEWED BY COMPUTER OR OTHER ELECTRONIC MEANS UNLESS IT IS FIRST COMPARED TO THE ORIGINAL. STANTEC MAKES NO WARRANTIES, EXPRESS OR IMPLIED, CONCERNING THE ACCURACY OF THE INFORMATION CONTAINED IN ANY DOCUMENT TRANSMITTED OR REVIEWED BY COMPUTER OR OTHER ELECTRONIC MEANS.

CLIENT
**CITY OF NAPLES**
735 8TH STREET SOUTH
NAPLES, FL 34102

PROJECT
**EAST NAPLES BAY DREDGING**

TITLE
**CROSS SECTIONS - CANAL A-A**

Stantec
WWW.STANTEC.COM
5801 PELICAN BAY BLVD
SUITE 300
NAPLES, FL 34108
TEL. (239) 649-4040

| | |
|---|---|
| JOB NO.: | 2028113191 |
| DRAWN: | KHN |
| DESIGN: | MSS |
| CHECKED: | JRT |
| APPROVED: | MSS |
| SHEET NO. | C-353 |

100% CONSTRUCTION PLANS

User Name: rchambers
Drawing Name: \\us0525-ppfss01\workgroup\2028\active\177311281\Stantec\East Naples Bay - 2019\DWG\Construction Drawings 22x34\C-205.dwg Oct 15, 2020 - 4:58pm

27+50

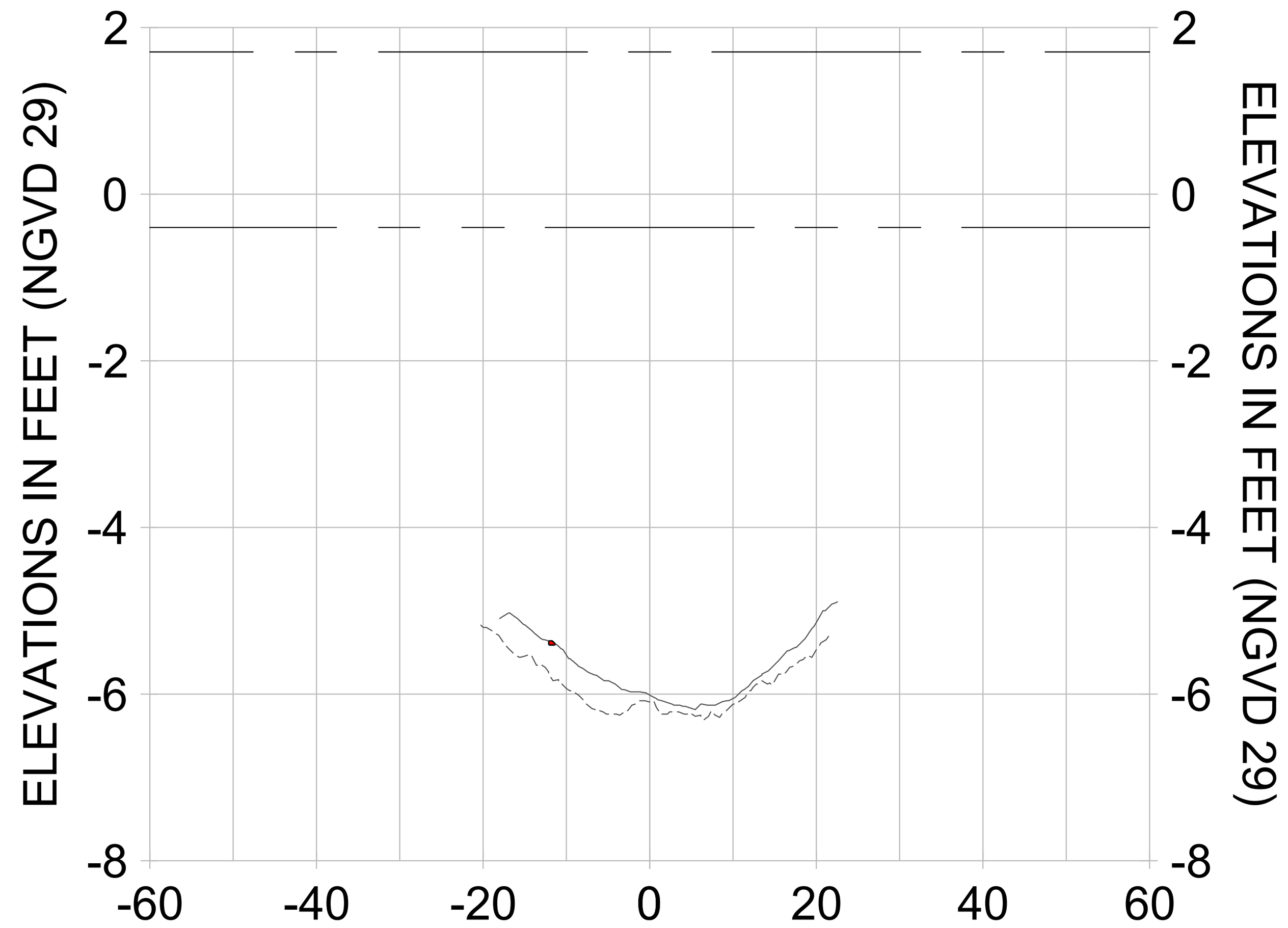


27+25

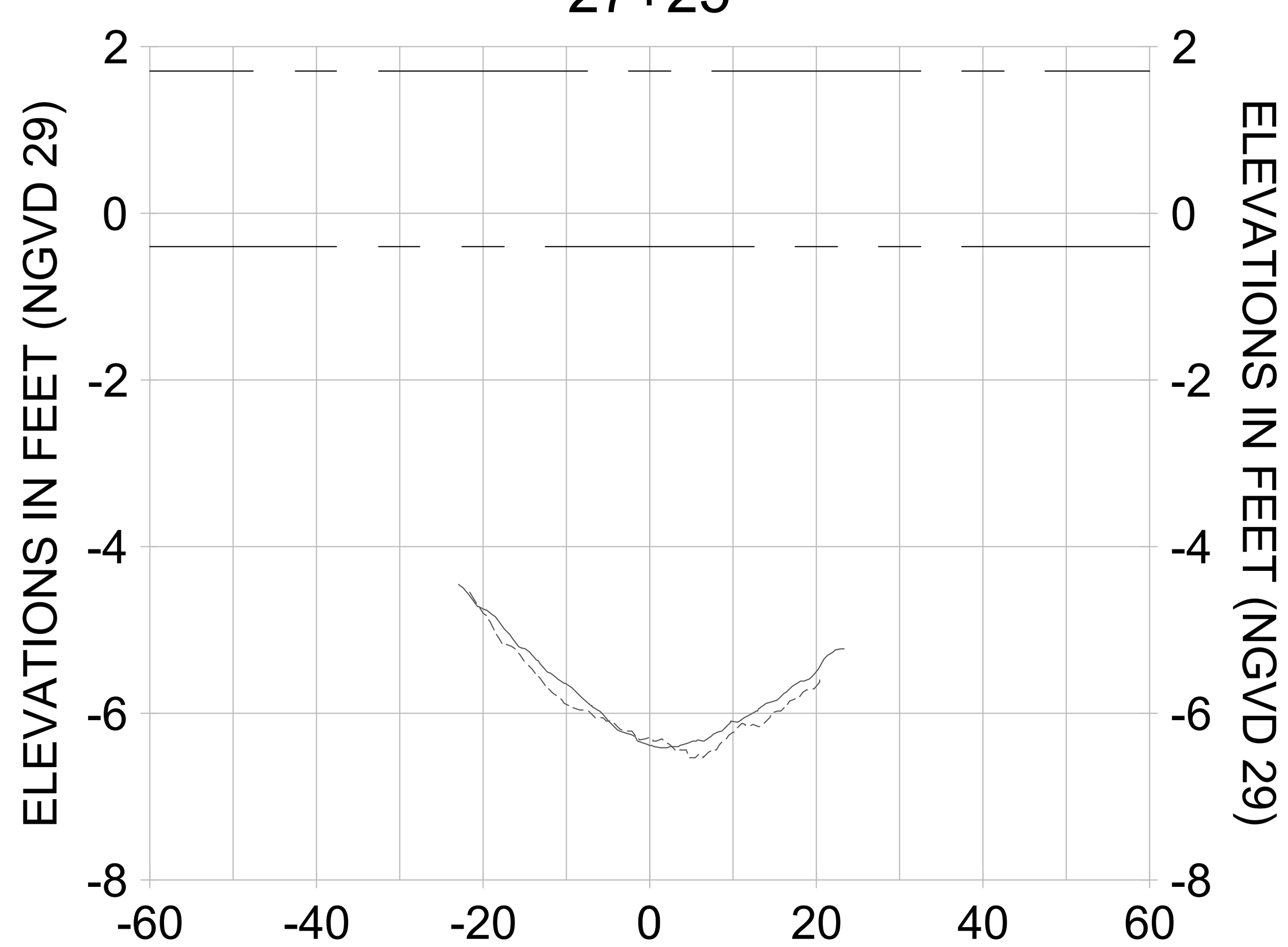


27+96

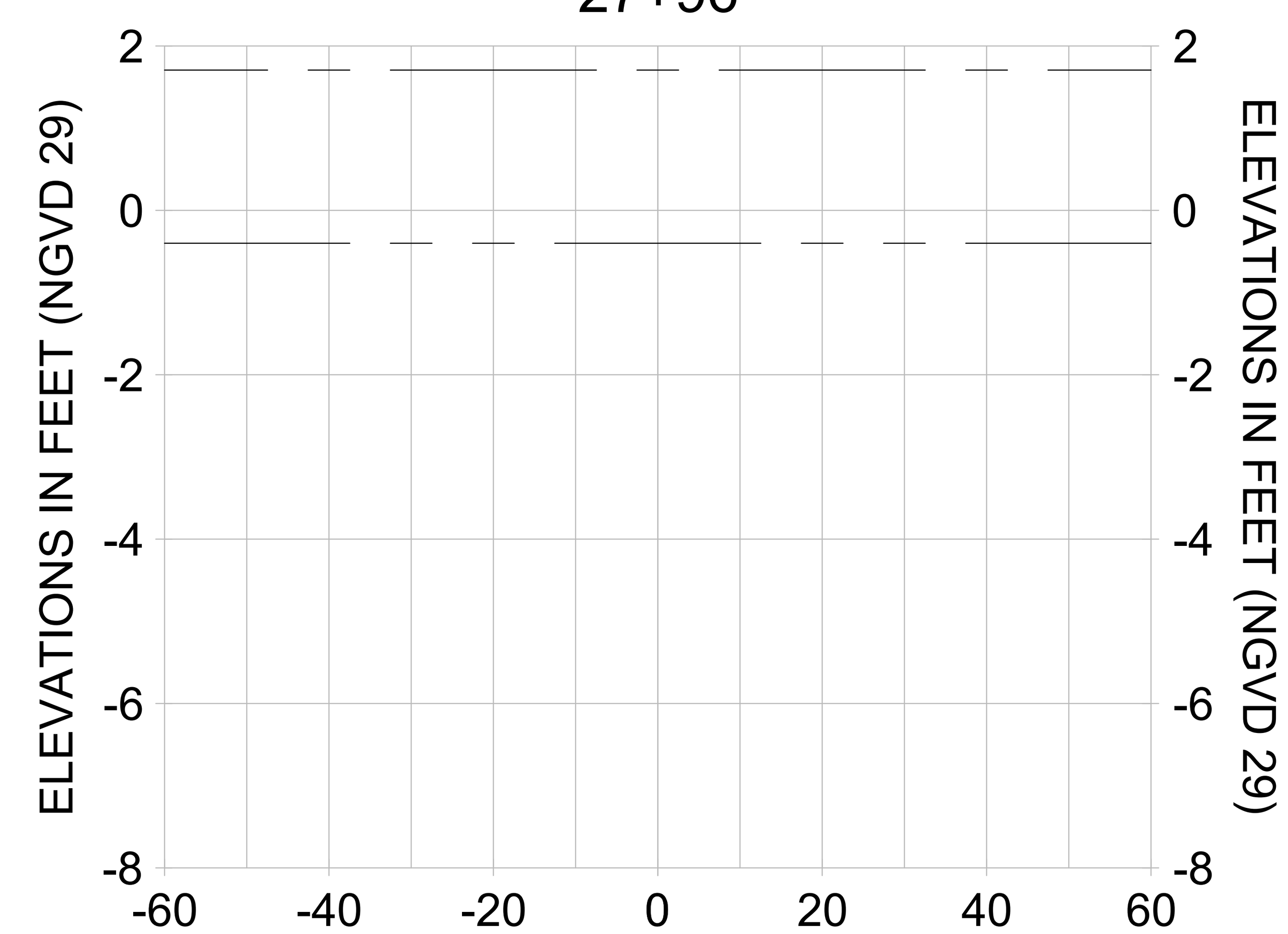


27+00

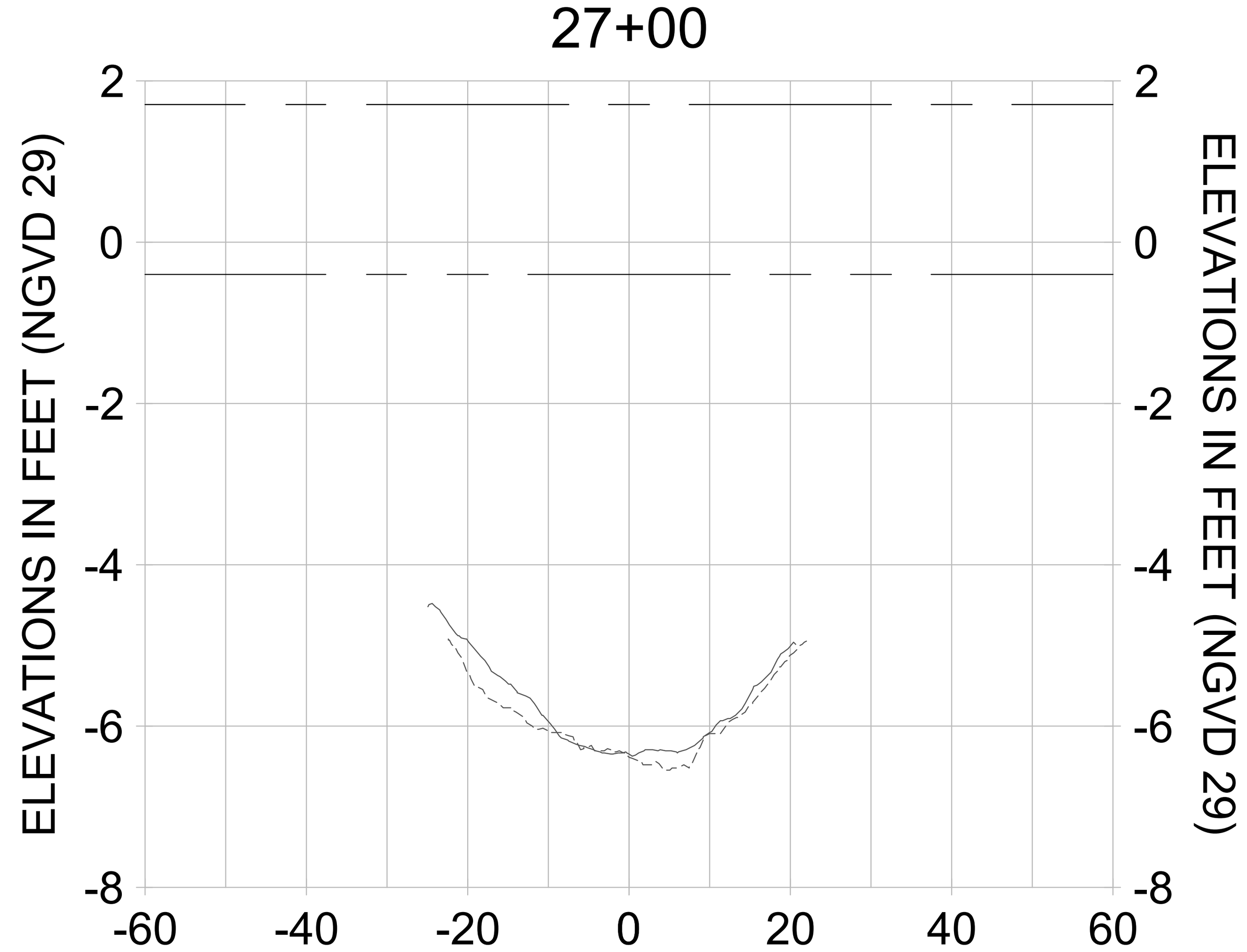


27+75

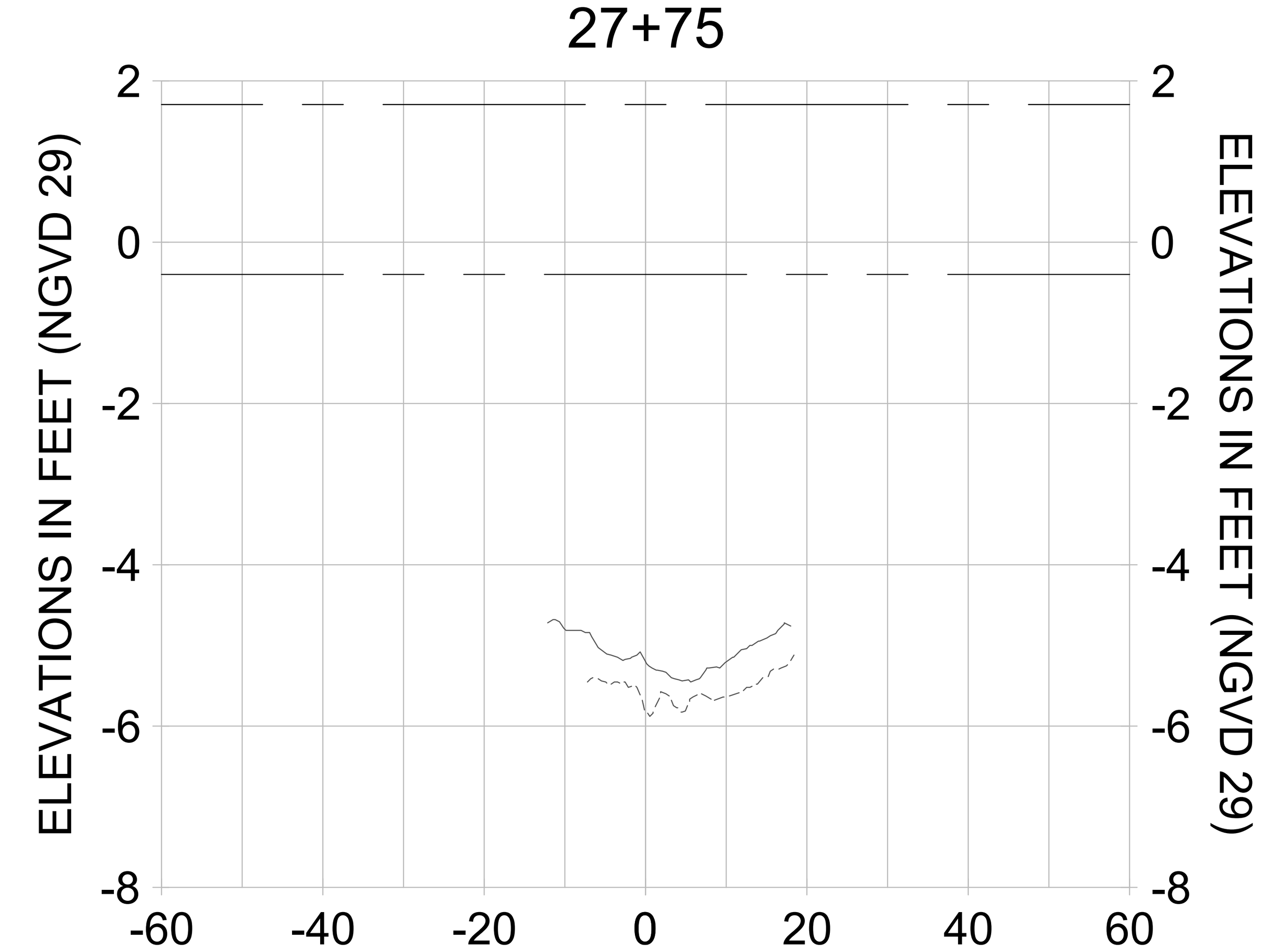


HORIZONTAL SCALE: 1" = 20'
VERTICAL SCALE: 1" = 2'

LEGEND:
- AS-BUILT SURVEY (AUGUST 2012)
- MULTI-BEAM SURVEY (AUGUST 2019)
- DREDGE TEMPLATE (-5.4' NGVD 29)
- DREDGE REMOVAL (TO -5.4' NGVD 29)
- MEAN HIGH WATER (1.71' NGVD 29)
- MEAN LOW WATER (-0.40' NGVD 29)

CITY OF NAPLES FLORIDA ON THE GULF

| REV | BY | DATE | DESCRIPTION |
|---|---|---|---|
| 8 | | | |
| 7 | | | |
| 6 | | | |
| 5 | | | |
| 4 | | | |
| 3 | | | |
| 2 | | | |
| 1 | | | |

**ORIGINAL ISSUED DATE :**

ENGINEER OF RECORD:
JEFFREY R. TABAR - FL P.E. #54094

DATE:

NOTICE:
THE INFORMATION IN THIS DOCUMENT WAS PREPARED BY STANTEC. WHILE STANTEC HAS TAKEN ALL REASONABLE STEPS TO ASSURE THE ACCURACY OF THE INFORMATION CONTAINED IN THIS DOCUMENT, IT CANNOT GUARANTEE THAT CHANGES OR ALTERATIONS TO THIS DOCUMENT WILL NOT BE MADE BY PERSONS OTHER THAN STANTEC PERSONNEL AFTER THE DOCUMENT LEAVES THE POSSESSION OF STANTEC. CHANGES OR ALTERATIONS MAY BE SAFETY RELATED AND RESULT IN DAMAGE TO PROPERTY, PERSONAL INJURY OR DEATH. IF VERIFICATION OF THE INFORMATION CONTAINED IN THIS DOCUMENT IS NEEDED, CONTACT SHOULD BE MADE DIRECTLY WITH STANTEC.
THIS DOCUMENT MUST BE COMPARED TO THE ORIGINAL HARD COPY, WITH CERTIFIED RAISED SEAL, IF APPLICABLE, IN ORDER TO INSURE THE ACCURACY OF THE INFORMATION CONTAINED THEREIN AND TO FURTHER INSURE THAT NO CHANGES, ALTERATIONS OR MODIFICATIONS HAVE BEEN MADE TO THE DOCUMENT. NO RELIANCE SHOULD EVER BE MADE ON A DOCUMENTATION TRANSMITTED OR REVIEWED BY COMPUTER OR OTHER ELECTRONIC MEANS UNLESS IT IS FIRST COMPARED TO THE ORIGINAL. STANTEC MAKES NO WARRANTIES, EXPRESS OR IMPLIED, CONCERNING THE ACCURACY OF THE INFORMATION CONTAINED IN ANY DOCUMENT TRANSMITTED OR REVIEWED BY COMPUTER OR OTHER ELECTRONIC MEANS.

CLIENT
**CITY OF NAPLES**
735 8TH STREET SOUTH
NAPLES, FL 34102

PROJECT
**EAST NAPLES BAY DREDGING**

TITLE
**CROSS SECTIONS - CANAL A-A**

Stantec
WWW.STANTEC.COM
5801 PELICAN BAY BLVD
SUITE 300
NAPLES, FL 34108
TEL. (239) 649-4040

| | |
|---|---|
| JOB NO.: | 2028113191 |
| DRAWN: | KHN |
| DESIGN: | MSS |
| CHECKED: | JRT |
| APPROVED: | MSS |
| SHEET NO. | **C-354** |

**100% CONSTRUCTION PLANS**

User Name: rchambers
Drawing Name: \\Us0525-ppfss01\workgroup\2028\active\177311281\Stantec\East Naples Bay - 2019\DWG\Construction Drawings 22x34\C-205.dwg Oct 15, 2020 - 4:59pm

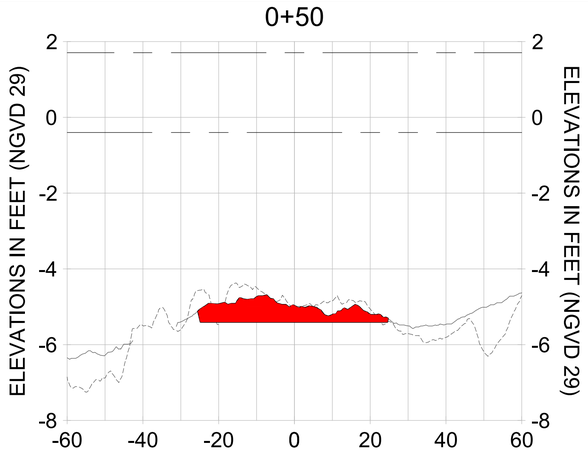


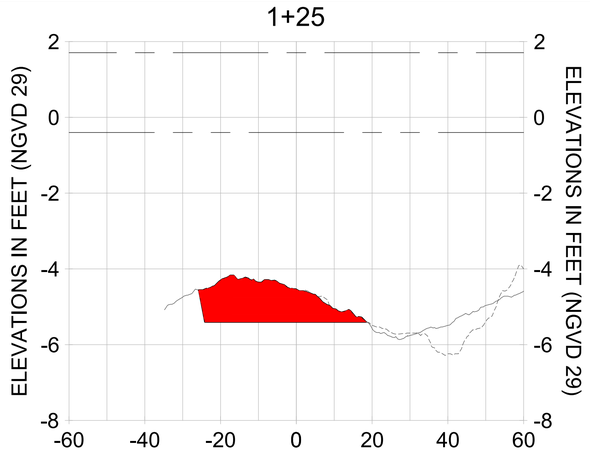


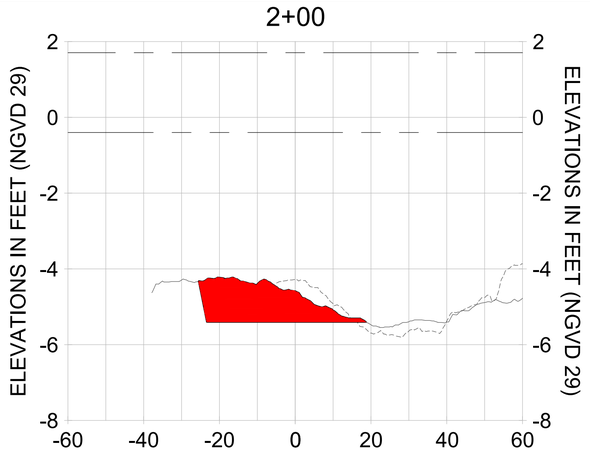


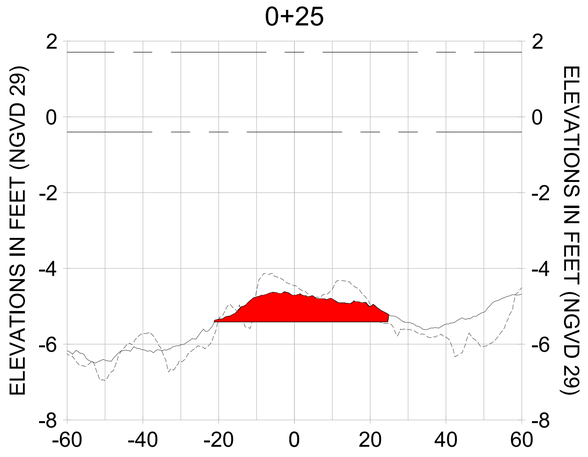


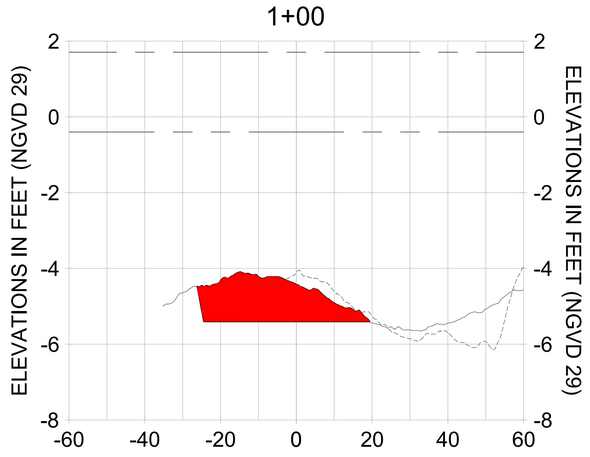


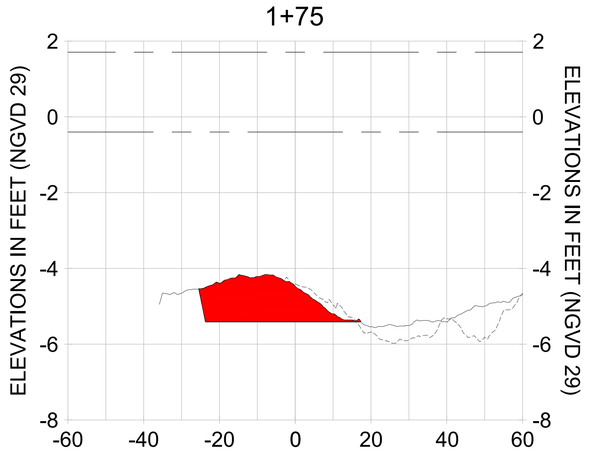


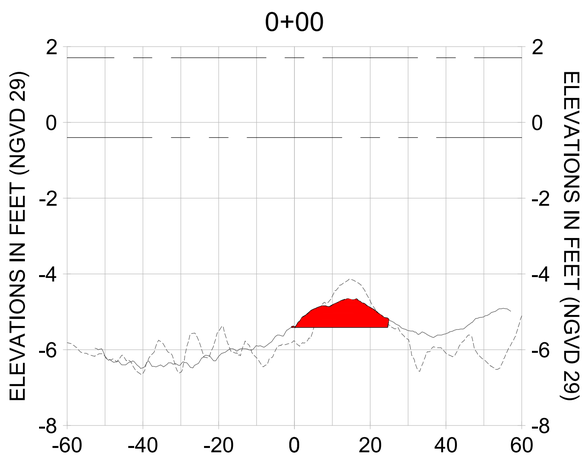


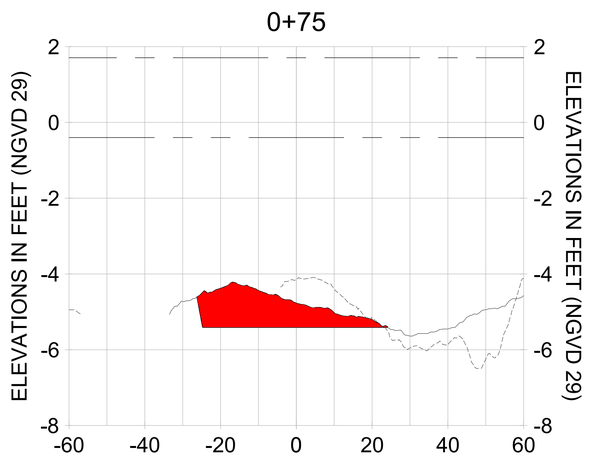


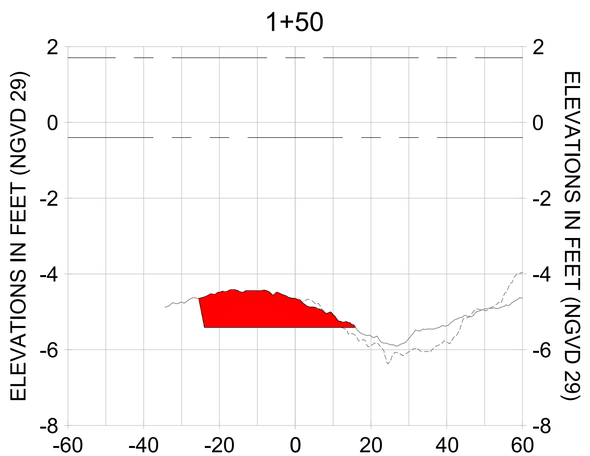


HORIZONTAL SCALE: 1" = 20'
VERTICAL SCALE: 1" = 2'

LEGEND:
- AS-BUILT SURVEY (AUGUST 2012)
- MULTI-BEAM SURVEY (AUGUST 2019)
- DREDGE TEMPLATE (-5.4' NGVD 29)
- DREDGE REMOVAL (TO -5.4' NGVD 29)
- MEAN HIGH WATER (1.71' NGVD 29)
- MEAN LOW WATER (-0.40' NGVD 29)

CITY OF NAPLES, FLORIDA — ON THE GULF

| REV | DATE | DESCRIPTION |
|---|---|---|
| 6 | | |
| 5 | | |
| 4 | | |
| 3 | | |
| 2 | | |
| 1 | | |

ORIGINAL ISSUED DATE :

ENGINEER OF RECORD:
JEFFREY R. TABAR - FL P.E. #54094

DATE:

NOTICE:
THE INFORMATION IN THIS DOCUMENT WAS PREPARED BY STANTEC CONSULTING SERVICES INC. (STANTEC) USING ALL REASONABLE STEPS TAKEN AT THE TIME THE DOCUMENT WAS PREPARED. NO WARRANTY IS EITHER EXPRESS OR IMPLIED, WAS MADE BY STANTEC TO THE INFORMATION CONTAINED IN THIS DOCUMENT, OR TO ANY OTHER INFORMATION PROVIDED TO THE RECIPIENT OR TO ANY OTHER PERSON OR ENTITY THAT CHANGES MAY BE MADE TO THE DOCUMENT IN THE FUTURE BY STANTEC OR BY OTHERS WITHOUT STANTEC'S KNOWLEDGE OR CONSENT. IN NO EVENT SHALL STANTEC BE LIABLE FOR ALTERATIONS TO THIS DOCUMENT WILL NOT BE MADE BY STANTEC UNLESS STANTEC IS FIRST GIVEN THE OPPORTUNITY TO REVIEW AND APPROVE OR REJECT THOSE ALTERATIONS. STANTEC'S SEAL APPEARING ON THIS DOCUMENT WAS AFFIXED AT THE TIME THIS DOCUMENT WAS PREPARED AND IT SHOULD NOT BE RELIED UPON IF ALTERATIONS TO THE DOCUMENT HAVE BEEN MADE SINCE THAT TIME. ANY USE OF THIS DOCUMENT BY A THIRD PARTY IS THE RESPONSIBILITY OF SUCH THIRD PARTY. STANTEC IS NOT RESPONSIBLE FOR DAMAGES CAUSED BY OR RESULTING FROM THE USE OF THIS DOCUMENT BY A THIRD PARTY. IF THIS DOCUMENT LEAVES THE POSSESSION OF STANTEC IN HARD COPY FORMAT, THE HARD COPY SHALL BE CONSIDERED A CONTROLLED COPY OF THE DOCUMENT. IF THIS DOCUMENT IS TRANSMITTED IN DIGITAL FORMAT, ONLY THE DIGITAL FILE CONTAINING A SEAL APPEARANCE SHALL BE CONSIDERED A CONTROLLED COPY. IF A SEAL APPEARANCE IS NOT PRESENT IN THE DIGITAL FILE, THE HARD COPY OF THE DOCUMENT SHALL BE CONSIDERED A CONTROLLED COPY. IF A CONTROLLED COPY OF THIS DOCUMENT IS NEEDED, CONTACT STANTEC TO OBTAIN ONE. ANY DIGITAL FILE TRANSMITTED BY STANTEC SHALL BE CONVERTED TO A NON-EDITABLE FORMAT BEFORE BEING RELEASED. STANTEC MAKES NO WARRANTIES, EXPRESS OR IMPLIED, CONCERNING THE ACCURACY OF THE INFORMATION CONTAINED IN THIS DOCUMENT AFTER IT HAS BEEN CONVERTED TO A NON-EDITABLE FORMAT. ANY USE OF THIS DOCUMENT OR ANY DOCUMENTATION TRANSMITTED OR REVIEWED BY COMPUTER OR OTHER ELECTRONIC MEANS IS SUBJECT TO THE ORIGINAL STANTEC MADE NO WARRANTIES, EXPRESS OR IMPLIED, CONCERNING THE ACCURACY OF THE INFORMATION CONTAINED IN THIS DOCUMENT AFTER IT HAS BEEN CONVERTED TO A NON-EDITABLE FORMAT. ANY USE OF THIS DOCUMENT OR ANY DOCUMENTATION TRANSMITTED OR REVIEWED BY COMPUTER OR OTHER ELECTRONIC MEANS

CLIENT: CITY OF NAPLES
735 8TH STREET SOUTH
NAPLES, FL 34102

PROJECT: EAST NAPLES BAY DREDGING

TITLE: CROSS SECTIONS - CANAL MAIN B

Stantec
WWW.STANTEC.COM
5801 PELICAN BAY BLVD
SUITE 300
NAPLES, FL 34108
TEL. (239) 643-4040

| | |
|---|---|
| JOB NO.: | 2028113191 |
| DRAWN: | KHN |
| DESIGN: | MSS |
| CHECKED: | JRT |
| APPROVED: | MSS |
| SHEET NO. | C-355 |

100% CONSTRUCTION PLANS

User Name: rcharnbers
Drawing Name: \\Us0525-ppfss01\wvhgroup2\2028\active\173112811\Stantec\East Naples Bay - 2019\DWG\Construction Drawings 22x34\C-205.dwg
Oct 15, 2020 - 4:59pm

2+75

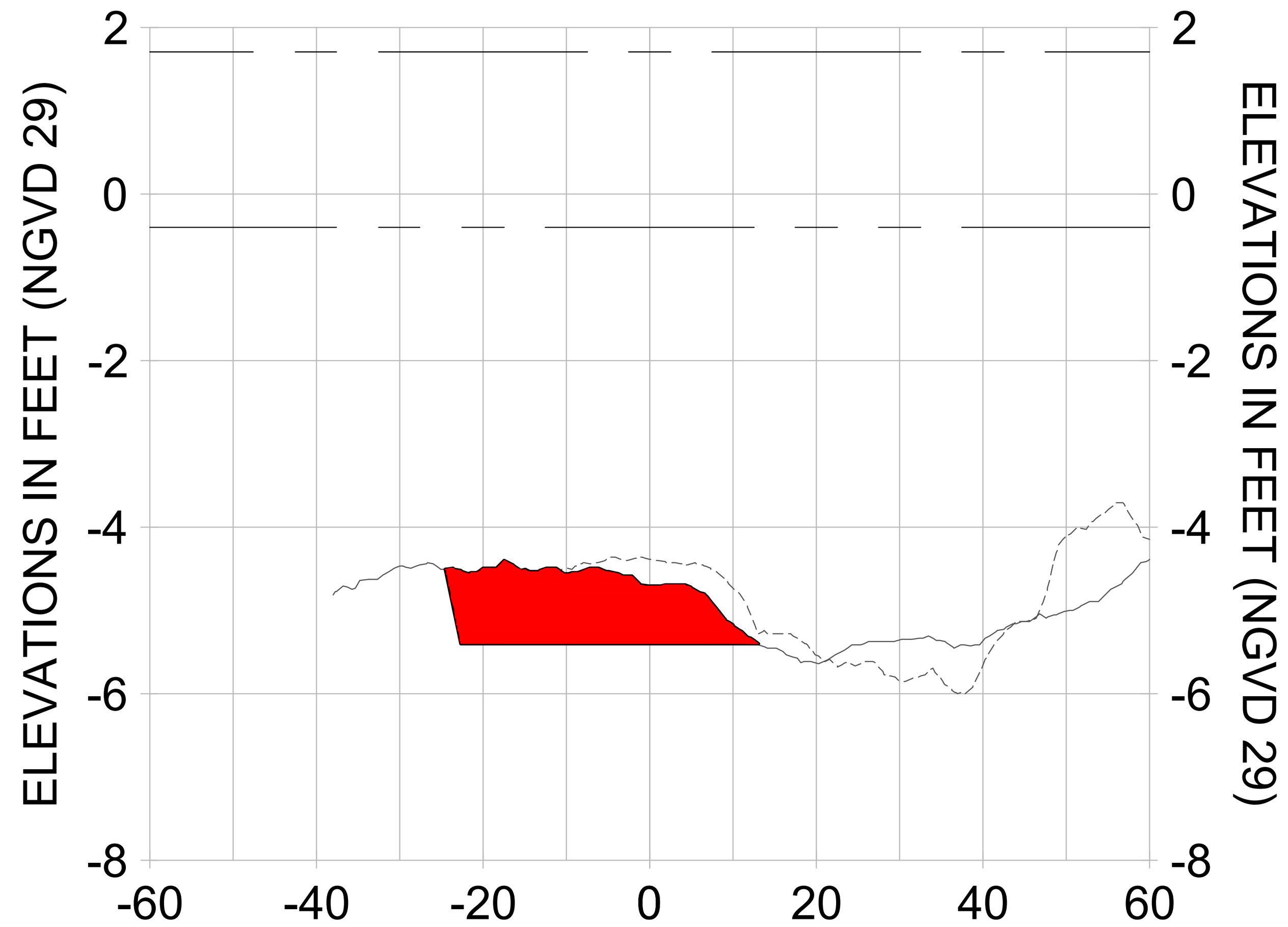


3+50

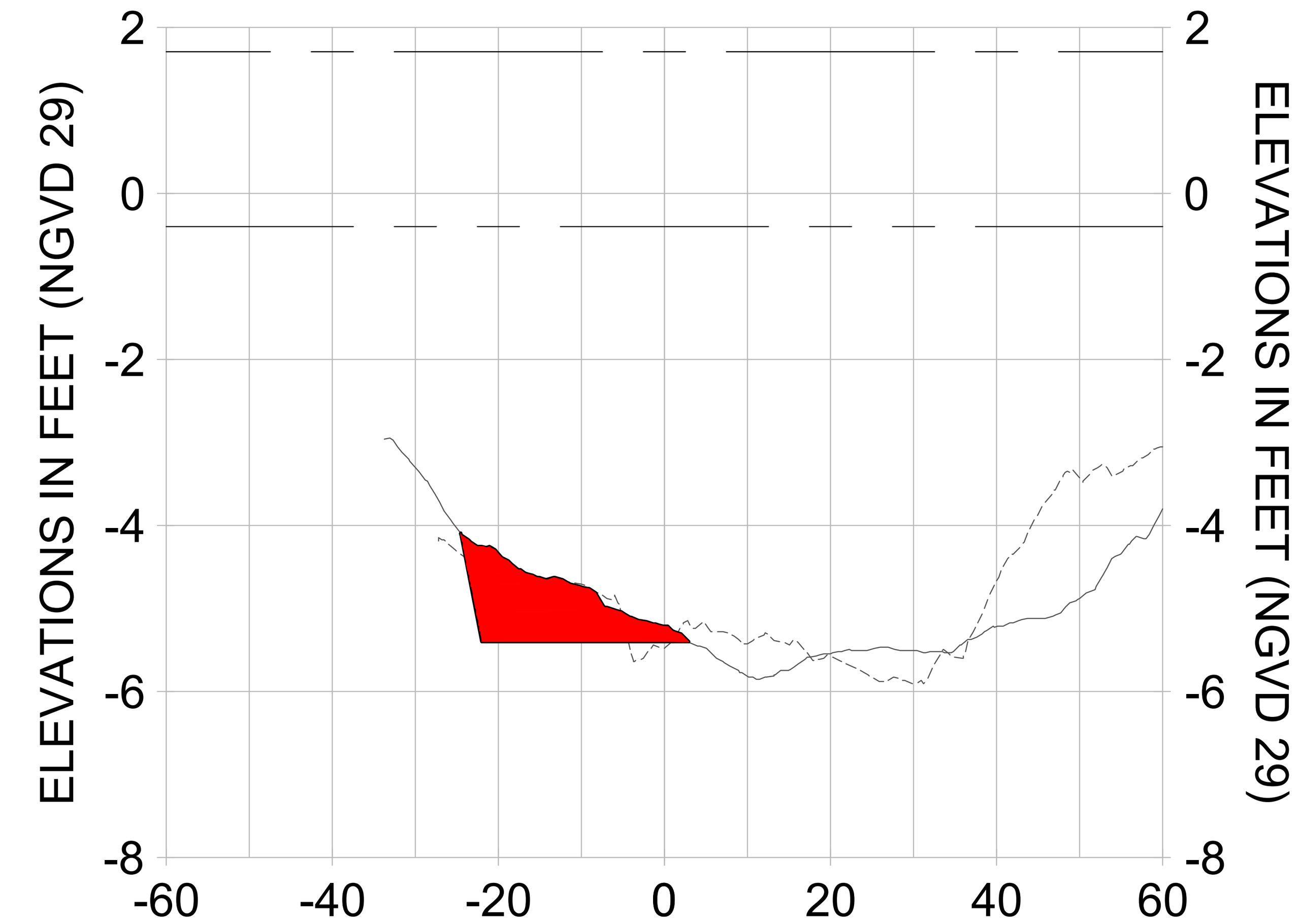


4+25

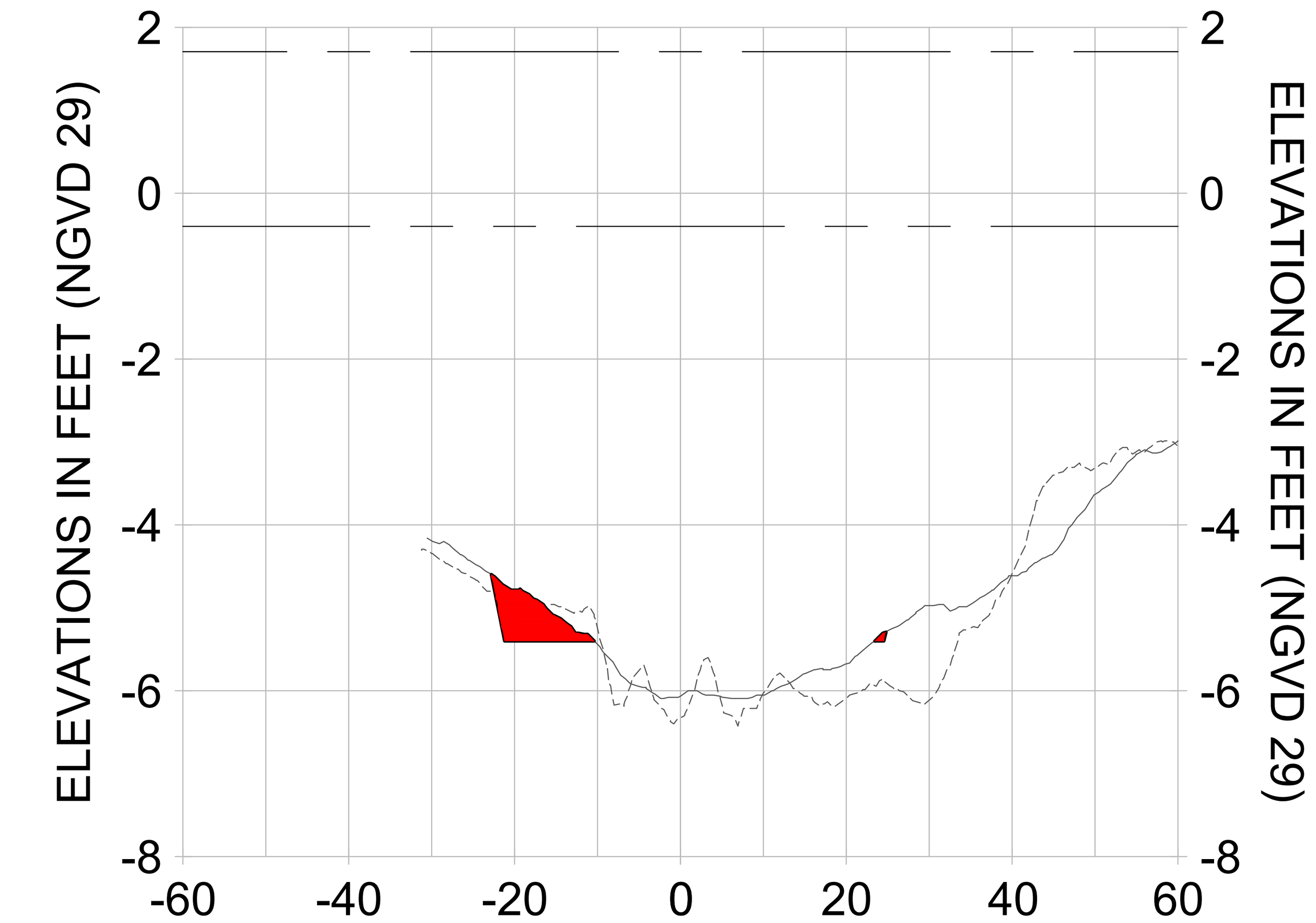


2+50

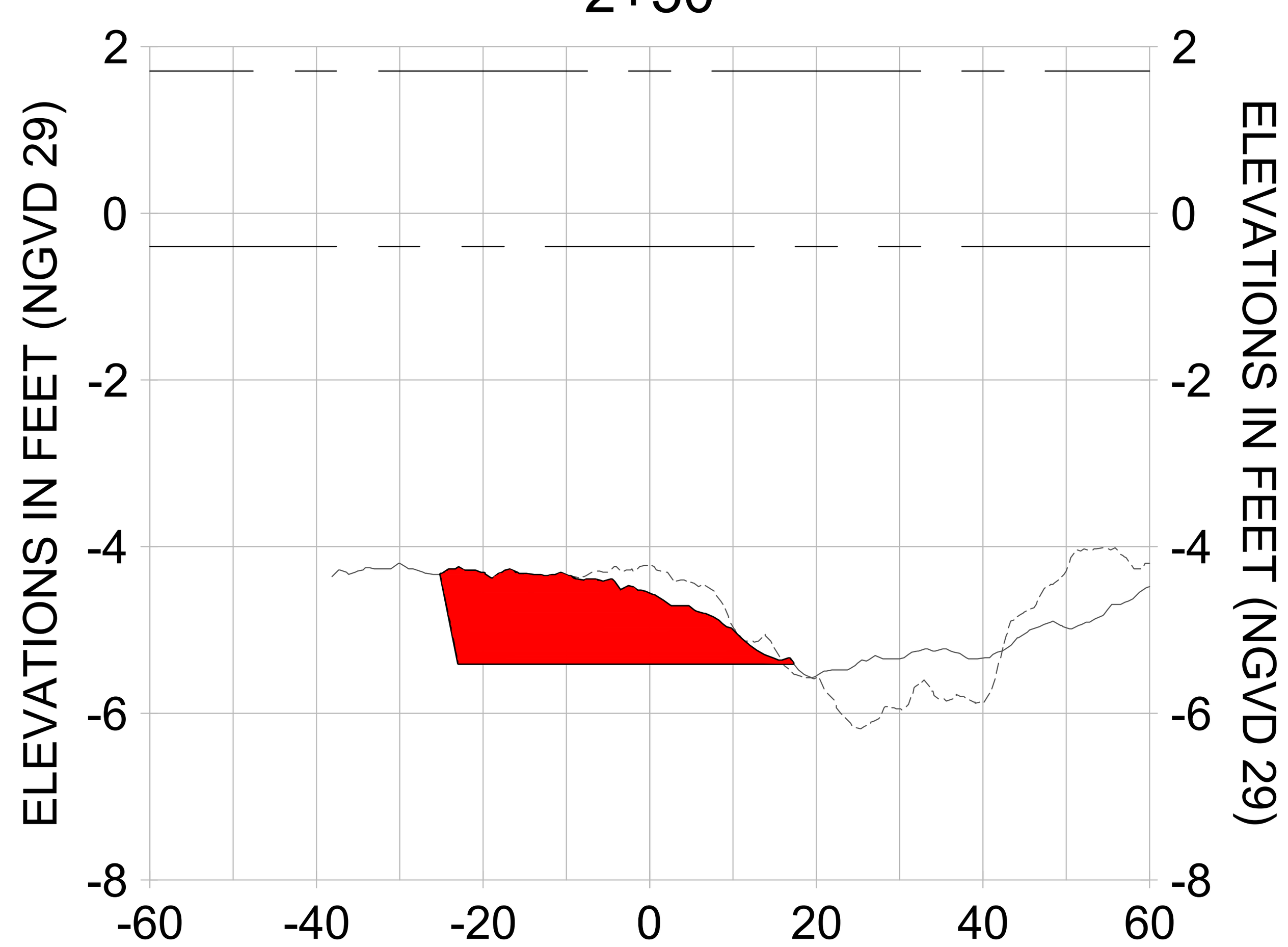


3+25

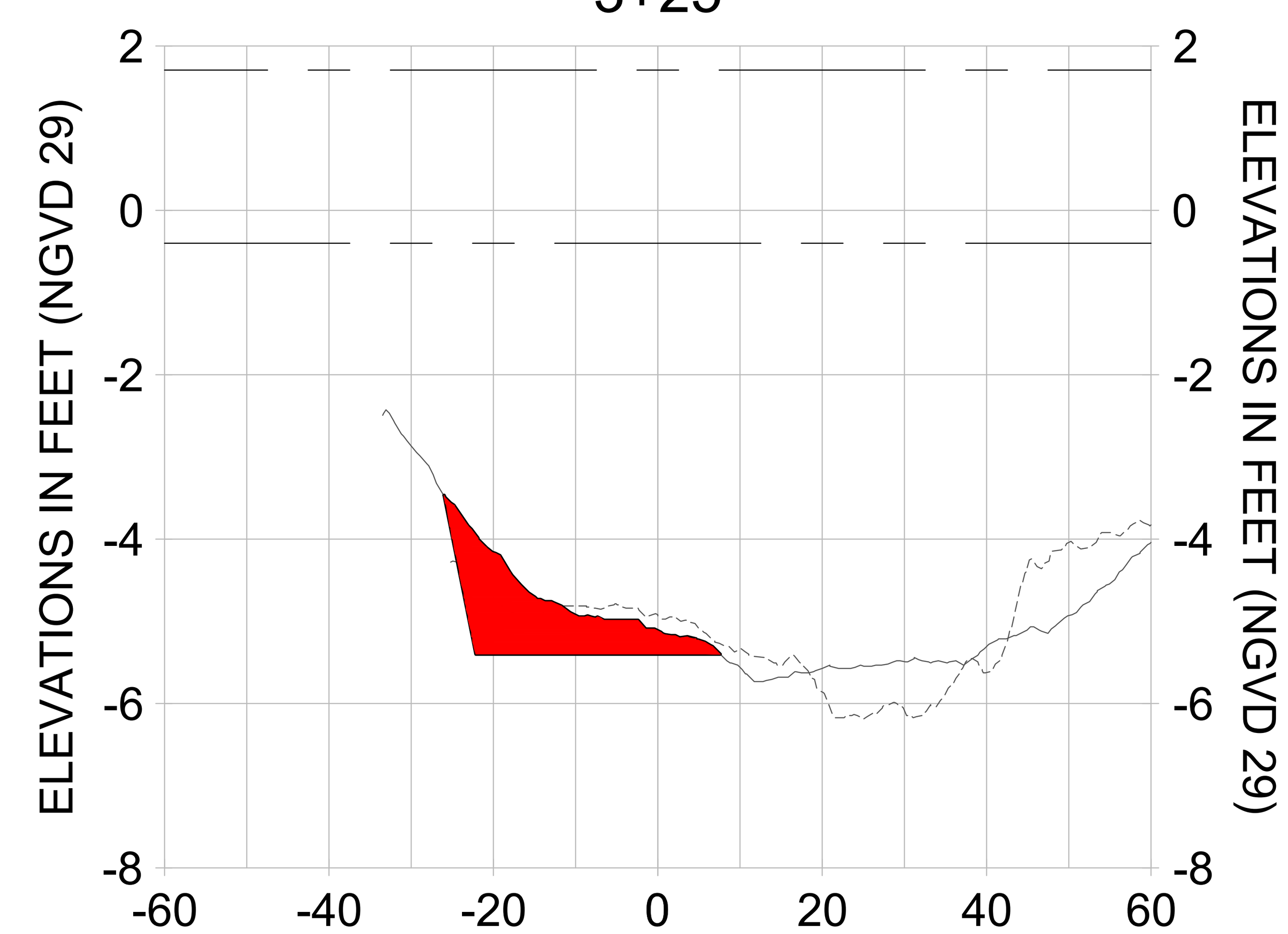


4+00

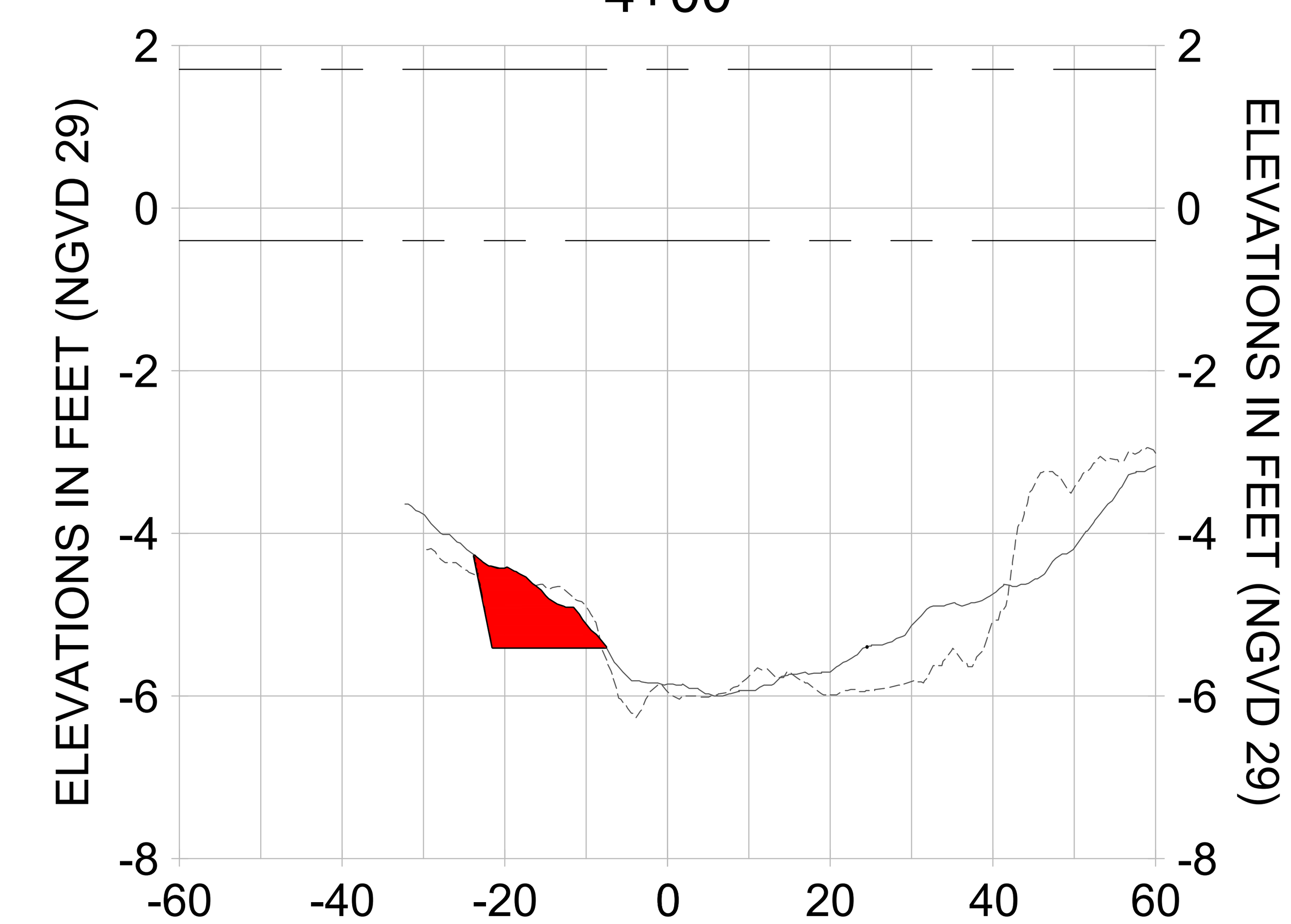


2+25

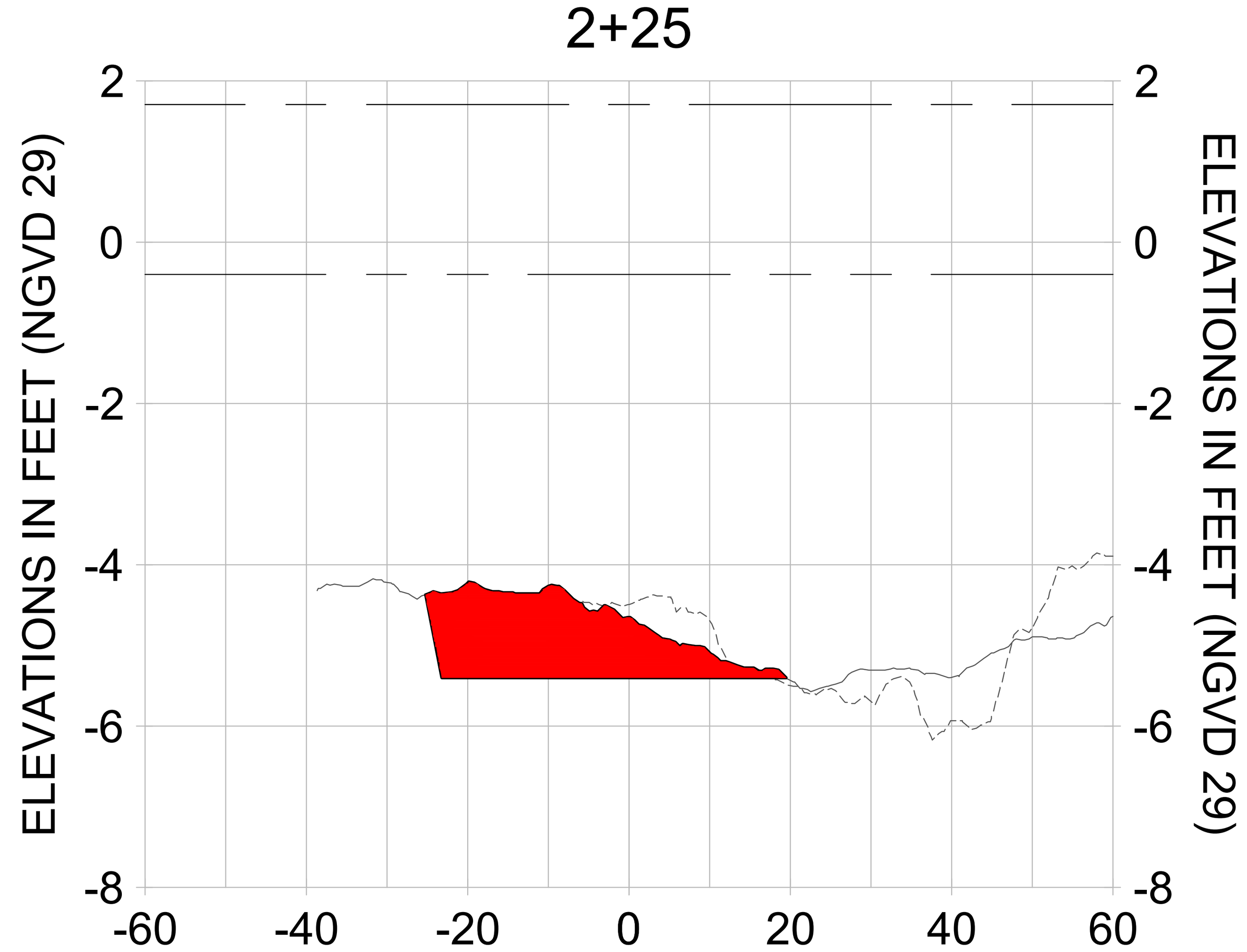


3+00

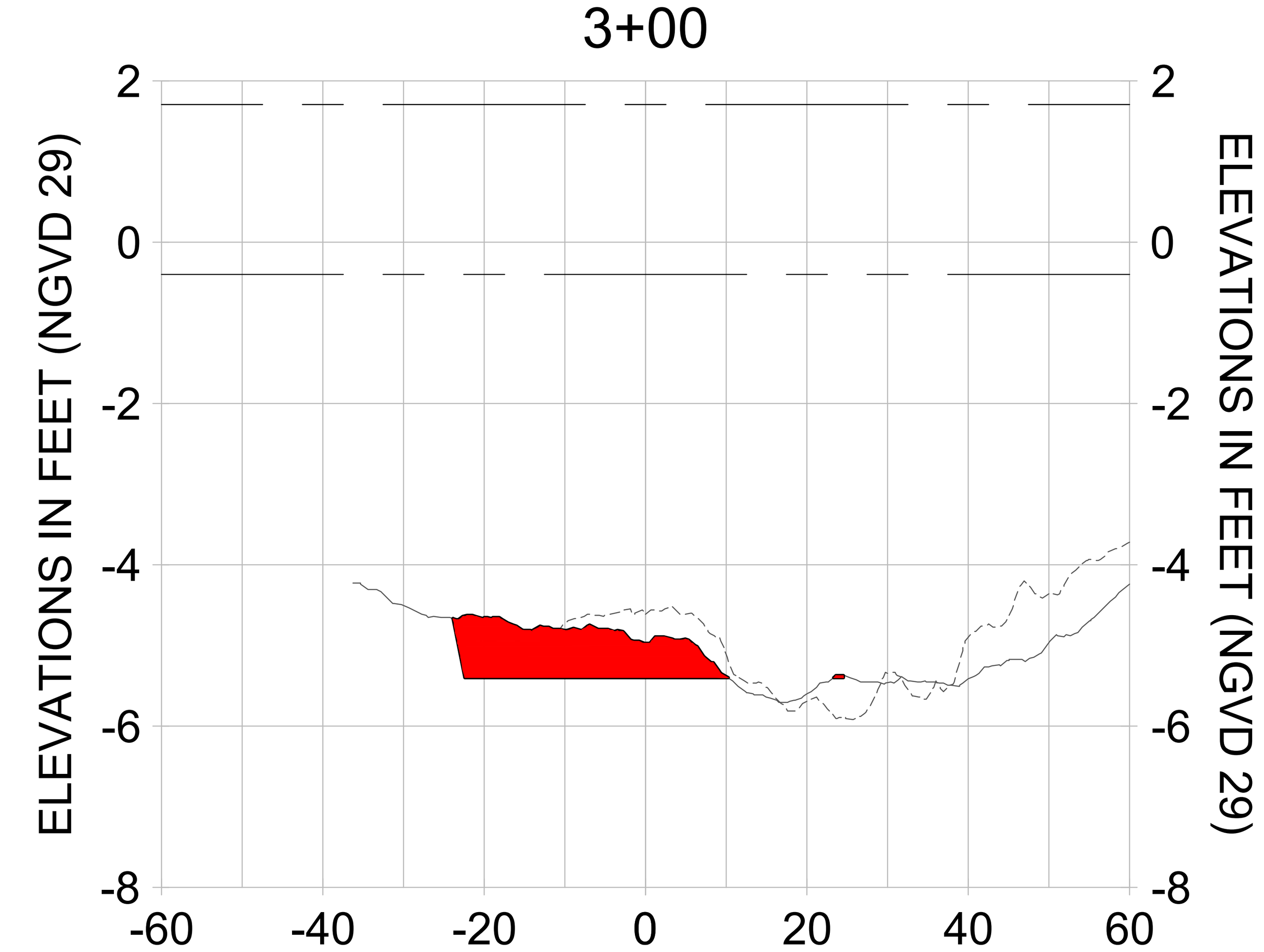


3+75

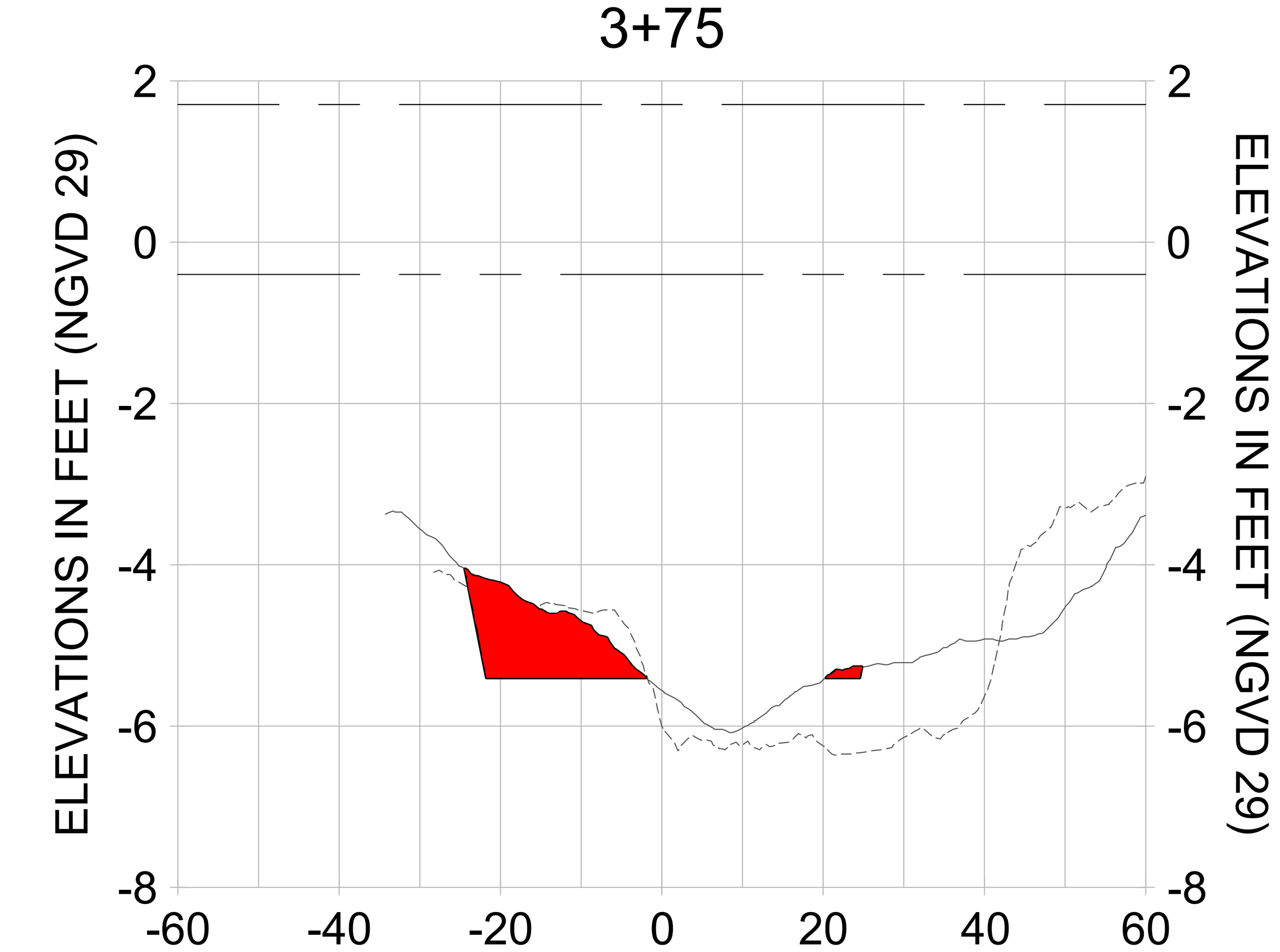


HORIZONTAL SCALE: 1" = 20'
VERTICAL SCALE: 1" = 2'

LEGEND:
- AS-BUILT SURVEY (AUGUST 2012)
- MULTI-BEAM SURVEY (AUGUST 2019)
- DREDGE TEMPLATE (-5.4' NGVD 29)
- DREDGE REMOVAL (TO -5.4' NGVD 29)
- MEAN HIGH WATER (1.71' NGVD 29)
- MEAN LOW WATER (-0.40' NGVD 29)

CITY OF NAPLES, FLORIDA — ON THE GULF

| REV. | BY | DATE | DESCRIPTION |
|---|---|---|---|
| 8 | | | |
| 7 | | | |
| 6 | | | |
| 5 | | | |
| 4 | | | |
| 3 | | | |
| 2 | | | |
| 1 | | | |

ORIGINAL ISSUED DATE :

ENGINEER OF RECORD:
JEFFREY R. TABAR - FL P.E. #54094

DATE:

NOTICE:
THE INFORMATION IN THIS DOCUMENT WAS PREPARED BY STANTEC. WHILE STANTEC HAS TAKEN ALL REASONABLE STEPS TO ASSURE THE ACCURACY OF THE INFORMATION CONTAINED IN THIS DOCUMENT, IT CANNOT GUARANTEE THAT CHANGES OR ALTERATIONS TO THIS DOCUMENT WILL NOT BE MADE BY PERSONS OTHER THAN STANTEC PERSONNEL AFTER THE DOCUMENT LEAVES THE POSSESSION OF STANTEC. CHANGES OR ALTERATIONS MAY BE SAFETY RELATED AND RESULT IN DAMAGE TO PROPERTY, PERSONAL INJURY OR DEATH. IF VERIFICATION OF THE INFORMATION CONTAINED IN THIS DOCUMENT IS NEEDED, CONTACT SHOULD BE MADE DIRECTLY WITH STANTEC.
THIS DOCUMENT MUST BE COMPARED TO THE ORIGINAL HARD COPY, WITH CERTIFIED RAISED SEAL, IF APPLICABLE, IN ORDER TO INSURE THE ACCURACY OF THE INFORMATION CONTAINED THEREIN AND TO FURTHER INSURE THAT NO CHANGES, ALTERATIONS OR MODIFICATIONS HAVE BEEN MADE TO THE DOCUMENT. NO RELIANCE SHOULD EVER BE MADE ON A DOCUMENTATION TRANSMITTED OR REVIEWED BY COMPUTER OR OTHER ELECTRONIC MEANS UNLESS IT IS FIRST COMPARED TO THE ORIGINAL. STANTEC MAKES NO WARRANTIES, EXPRESS OR IMPLIED, CONCERNING THE ACCURACY OF THE INFORMATION CONTAINED IN ANY DOCUMENT TRANSMITTED OR REVIEWED BY COMPUTER OR OTHER ELECTRONIC MEANS.

CLIENT
**CITY OF NAPLES**
735 8TH STREET SOUTH
NAPLES, FL 34102

PROJECT
**EAST NAPLES BAY DREDGING**

TITLE
**CROSS SECTIONS - CANAL MAIN B**

Stantec
WWW.STANTEC.COM
5801 PELICAN BAY BLVD
SUITE 300
NAPLES, FL 34108
TEL. (239) 649-4040

| | |
|---|---|
| JOB NO.: | 2028113191 |
| DRAWN: | KHN |
| DESIGN: | MSS |
| CHECKED: | JRT |
| APPROVED: | MSS |
| SHEET NO. | **C-356** |

**100% CONSTRUCTION PLANS**

User Name: rchambers
Drawing Name: \\Us0525-ppfss01\workgroup\2028\active\177311281\Stantec\East Naples Bay - 2019\DWG\Construction Drawings 22x34\C-205.dwg Oct 15, 2020 - 5:59pm

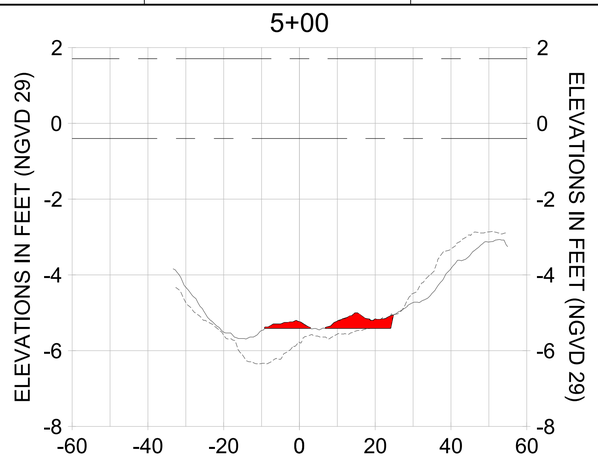


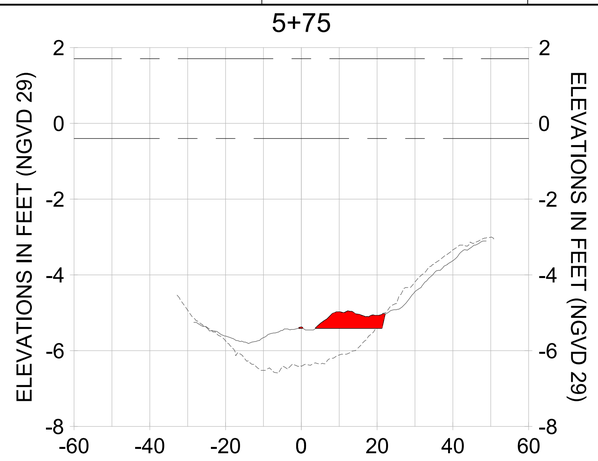


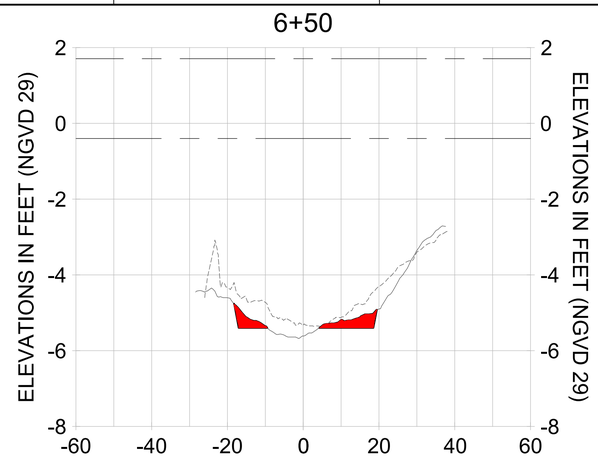


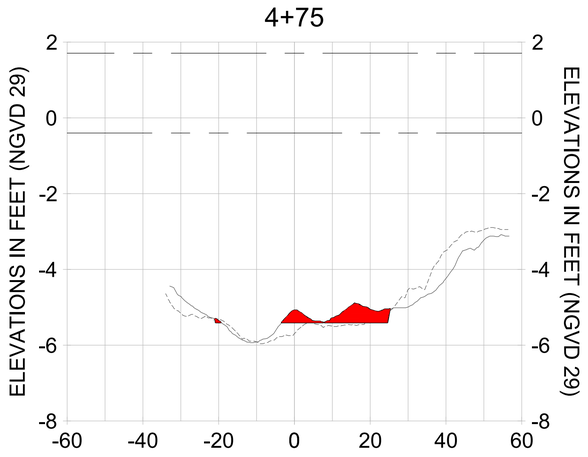


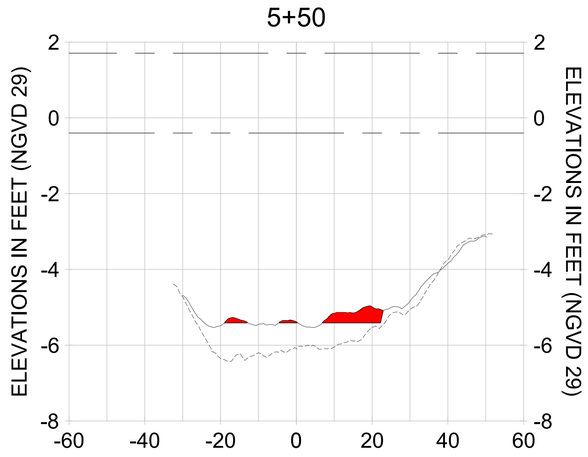


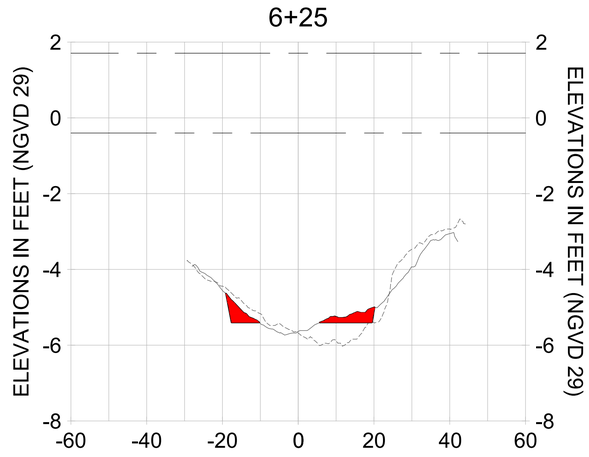


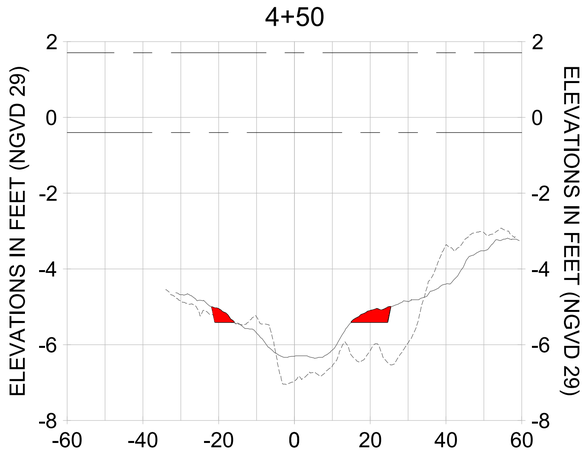


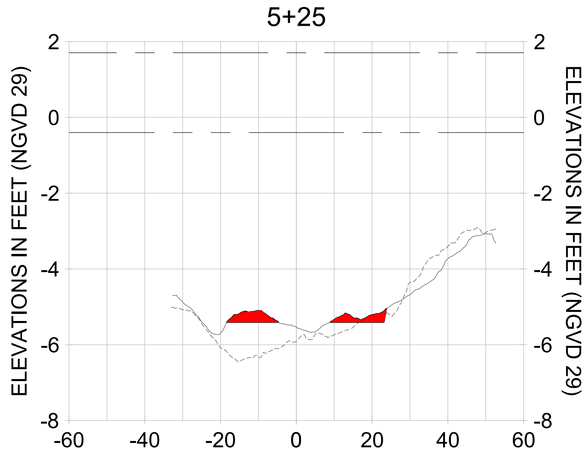


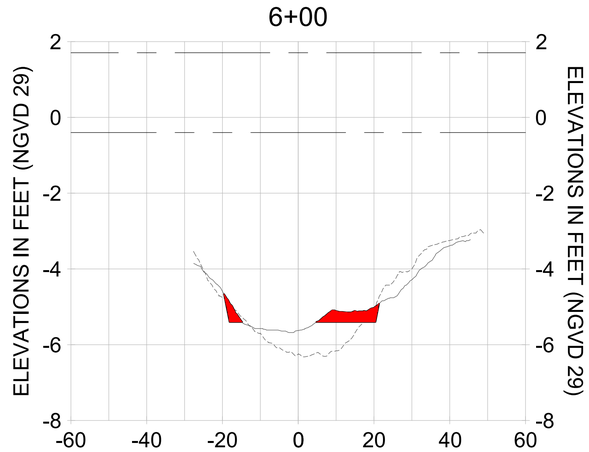


HORIZONTAL SCALE: 1" = 20'
VERTICAL SCALE: 1" = 2'

LEGEND:
- AS-BUILT SURVEY (AUGUST 2012)
- MULTI-BEAM SURVEY (AUGUST 2019)
- DREDGE TEMPLATE (-5.4' NGVD 29)
- DREDGE REMOVAL (TO -5.4' NGVD 29)
- MEAN HIGH WATER (1.71' NGVD 29)
- MEAN LOW WATER (-0.40' NGVD 29)

CITY OF NAPLES, FLORIDA — ON THE GULF

| REV | DATE | DESCRIPTION |
|---|---|---|
| 1 | | |
| 2 | | |
| 3 | | |
| 4 | | |
| 5 | | |
| 6 | | |
| 7 | | |

ORIGINAL ISSUED DATE :

ENGINEER OF RECORD:
JEFFREY R. TABAR - FL P.E. #54094

DATE:

NOTICE:
THE INFORMATION IN THIS DOCUMENT WAS PREPARED BY STANTEC. WHILE STANTEC HAS TAKEN ALL REASONABLE STEPS TO ENSURE THAT THE INFORMATION CONTAINED IN THIS DOCUMENT IS ACCURATE, STANTEC MAKES NO GUARANTEE THAT COMPARISON OF THIS DOCUMENT WITH ANY OTHER DOCUMENT WILL NOT BE MADE BY THE RECIPIENT OR ANY THIRD PARTY. ALTERATIONS TO THIS DOCUMENT MADE BY ANY PERSON OTHER THAN THE PERSON ACTING UNDER THE DIRECTION OF STANTEC CHANGES THE INFORMATION CONTAINED IN THIS DOCUMENT AND STANTEC IS NOT RESPONSIBLE FOR ANY SUBSEQUENT USE OF THE ALTERED DOCUMENT. STANTEC ACCEPTS NO RESPONSIBILITY FOR PERSONAL INJURY OR DEATH, PROPERTY DAMAGE, OR ANY OTHER LOSS OR DAMAGE OF ANY KIND WHATSOEVER CAUSED BY THE USE OF THIS DOCUMENT IF THE DOCUMENT LEAVES THE POSSESSION OF STANTEC IN PAPER FORM. IF THE RECIPIENT OF THIS DOCUMENT IS NOT SATISFIED WITH THE ACCURACY OF THE INFORMATION CONTAINED IN THIS DOCUMENT, OR IF ANY PART OF THE DOCUMENT IS UNCLEAR, THE RECIPIENT SHOULD CONTACT STANTEC IMMEDIATELY. IF CLARIFICATION IS NEEDED, CONTACT STANTEC BEFORE MAKING ANY USE OF THE DOCUMENT.
THIS DOCUMENT MUST BE COMPARED TO THE ORIGINAL HARD COPY SIGNED AND SEALED BY STANTEC. STANTEC MAKES NO WARRANTIES, EXPRESS OR IMPLIED, CONCERNING THE ACCURACY OF THE INFORMATION CONTAINED IN THIS DOCUMENT WHEN TRANSMITTED OR REVIEWED BY COMPUTER OR OTHER ELECTRONIC MEANS.

CLIENT: CITY OF NAPLES
735 8TH STREET SOUTH
NAPLES, FL 34102

PROJECT: EAST NAPLES BAY DREDGING

TITLE: CROSS SECTIONS - CANAL MAIN B

Stantec
WWW.STANTEC.COM
5801 PELICAN BAY BLVD
SUITE 300
NAPLES, FL 34108
TEL. (239) 643-4040

| | |
|---|---|
| JOB NO.: | 2028113191 |
| DRAWN: | KHN |
| DESIGN: | MSS |
| CHECKED: | JRT |
| APPROVED: | MSS |
| SHEET NO. | C-357 |

100% CONSTRUCTION PLANS

User Name: rchambers
Drawing Name: \\Us0525-ppfss01\wvhgroup2\2028\active\173112811\Stantec\East Naples Bay - 2019\DWG\Construction Drawings 22x34\C-205.dwg Oct 15, 2020 - 5:00pm

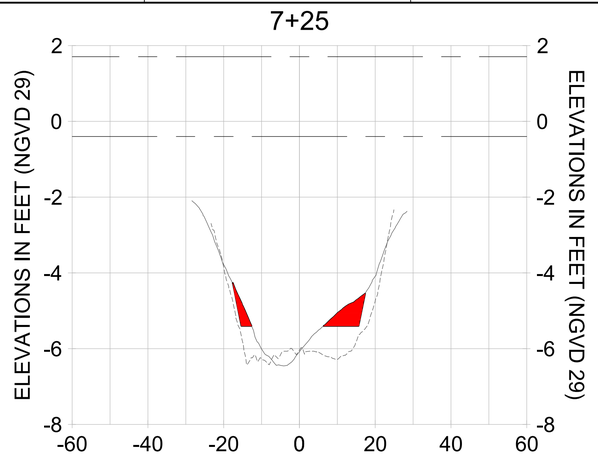


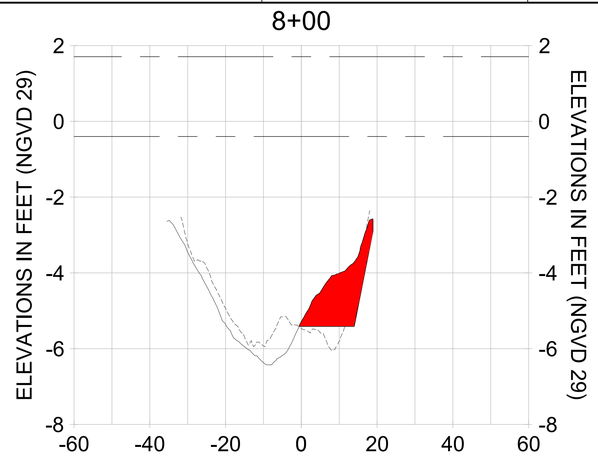


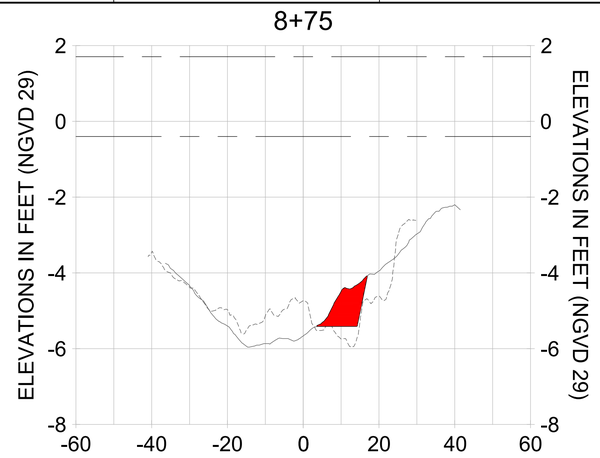


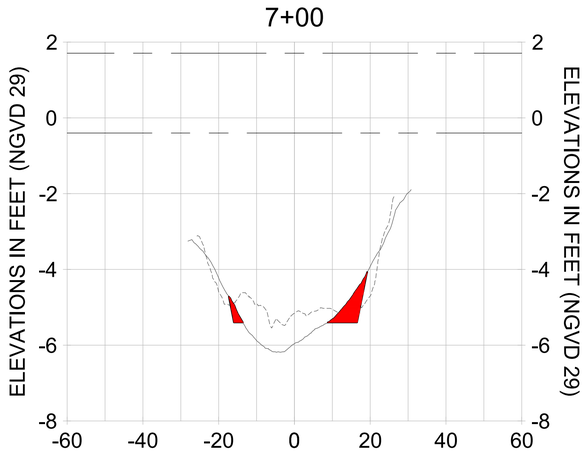


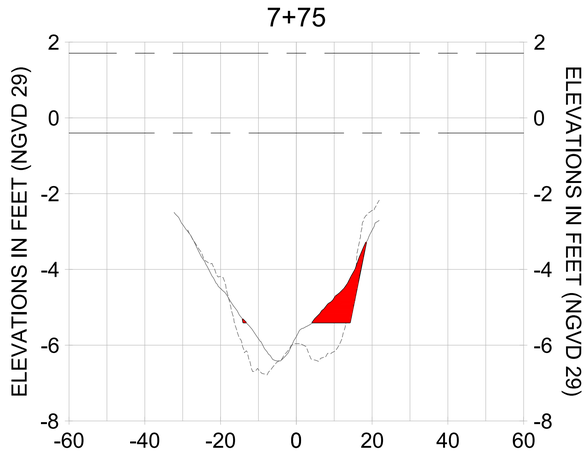


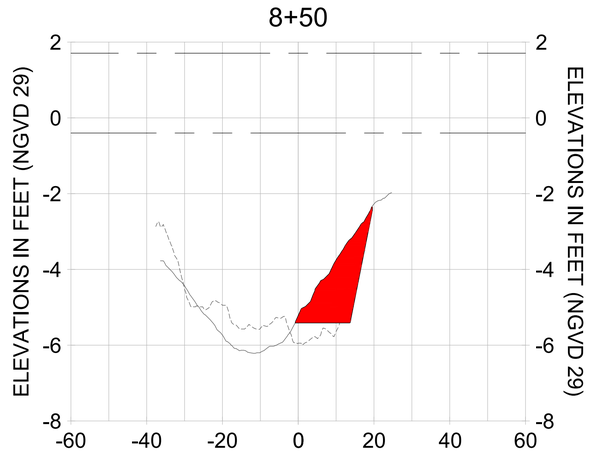


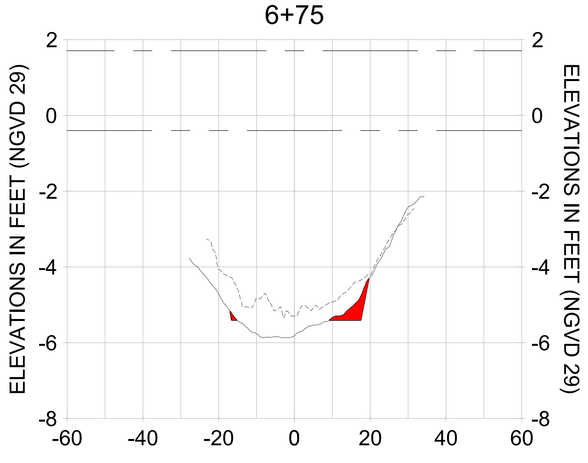


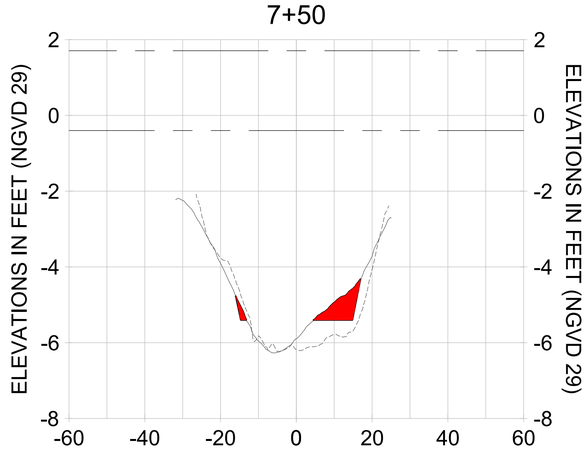


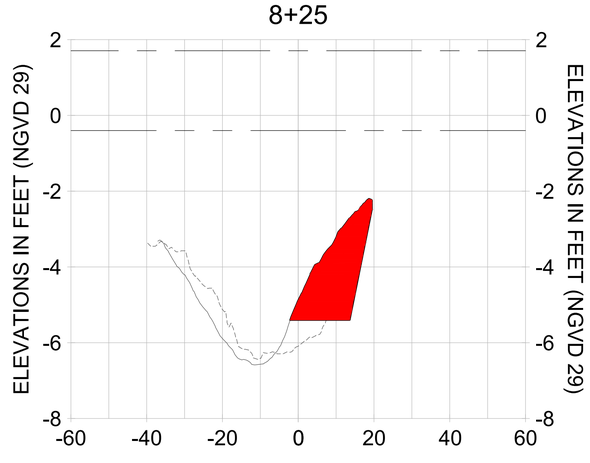


HORIZONTAL SCALE: 1" = 20'
VERTICAL SCALE: 1" = 2'

LEGEND:
- AS-BUILT SURVEY (AUGUST 2012)
- MULTI-BEAM SURVEY (AUGUST 2019)
- DREDGE TEMPLATE (-5.4' NGVD 29)
- DREDGE REMOVAL (TO -5.4' NGVD 29)
- MEAN HIGH WATER (1.71' NGVD 29)
- MEAN LOW WATER (-0.40' NGVD 29)

CITY OF NAPLES, FLORIDA — ON THE GULF

| REV | DATE | DESCRIPTION |
|---|---|---|
| | | ORIGINAL ISSUED DATE : |

ENGINEER OF RECORD:
JEFFREY R. TABAR - FL P.E. #54094

DATE:

NOTICE:
THIS DOCUMENT WAS PREPARED BY STANTEC. WHILE STANTEC HAS TAKEN ALL REASONABLE STEPS TO ENSURE THAT THE INFORMATION CONTAINED IN THIS DOCUMENT IS CORRECT AT THE TIME IT WAS PREPARED, STANTEC MAKES NO GUARANTEE THAT CHANGES OR ALTERATIONS TO THIS DOCUMENT WILL NOT BE MADE BY OTHERS AFTER THE DOCUMENT LEAVES THE POSSESSION OF STANTEC. STANTEC WILL NOT BE LIABLE FOR ANY LOSS, DAMAGE OR INJURY, INCLUDING BUT NOT LIMITED TO PROPERTY DAMAGE, PERSONAL INJURY OR DEATH, IF SUCH LOSS, DAMAGE OR INJURY IS IN ANY WAY RELATED TO ALTERATIONS OR MODIFICATIONS MADE TO THIS DOCUMENT AFTER IT LEAVES THE POSSESSION OF STANTEC. IF THIS DOCUMENT IS MODIFIED BY ANY PARTY OTHER THAN STANTEC, THE USER OF THE DOCUMENT IS NEEDED, CONTACT SHOULD BE MADE DIRECTLY TO THE ORIGINAL STANTEC MARKS NO WARRANTIES EXPRESS OR IMPLIED CONCERNING THE ACCURACY OF THE INFORMATION CONTAINED IN THIS DOCUMENT IF IT HAS BEEN TRANSMITTED OR REVIEWED BY COMPUTER OR OTHER ELECTRONIC MEANS.

CLIENT: CITY OF NAPLES
735 8TH STREET SOUTH
NAPLES, FL 34102

PROJECT: EAST NAPLES BAY DREDGING

TITLE: CROSS SECTIONS - CANAL MAIN B

Stantec
WWW.STANTEC.COM
5801 PELICAN BAY BLVD
SUITE 300
NAPLES, FL 34108
TEL. (239) 649-4040

| | |
|---|---|
| JOB NO.: | 2028113191 |
| DRAWN: | KHN |
| DESIGN: | MSS |
| CHECKED: | JRT |
| APPROVED: | MSS |
| SHEET NO. | C-358 |

100% CONSTRUCTION PLANS

User Name: rchambers
Drawing Name: \\Ldb3525-ppfsb01\workgroup2028\active\173112811\Stantec\East Naples Bay - 2019\DWG\Construction Drawings 22x34\C-205.dwg Oct 15, 2020 - 5:00pm

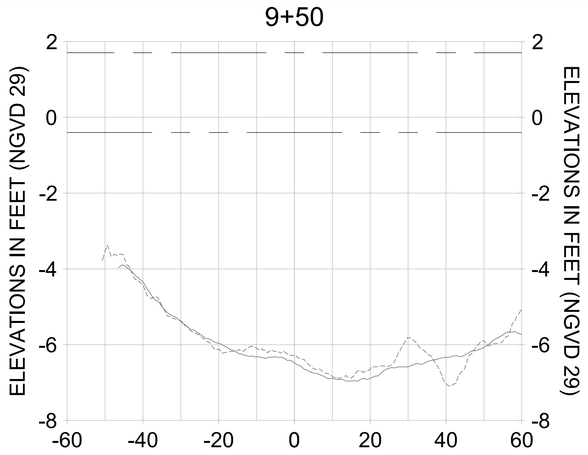


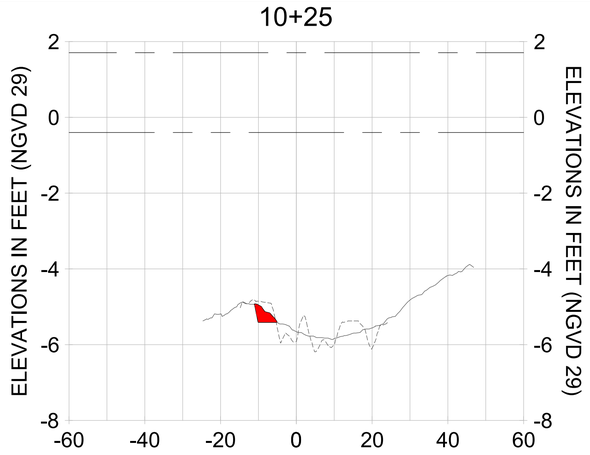


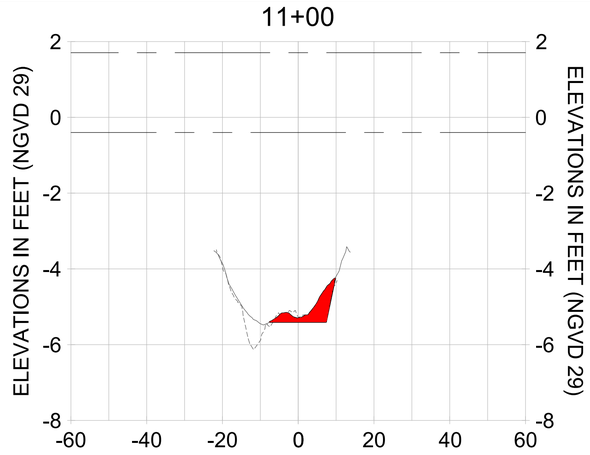


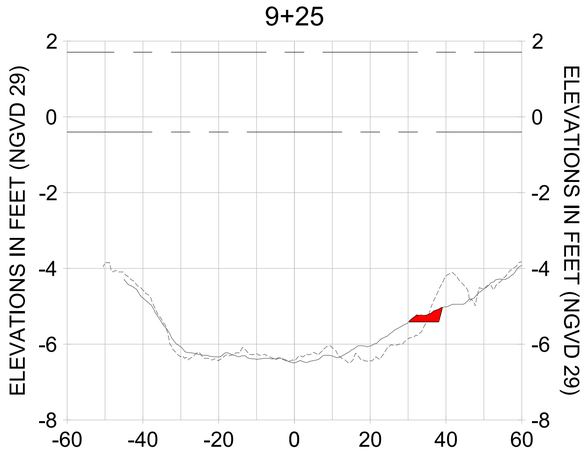


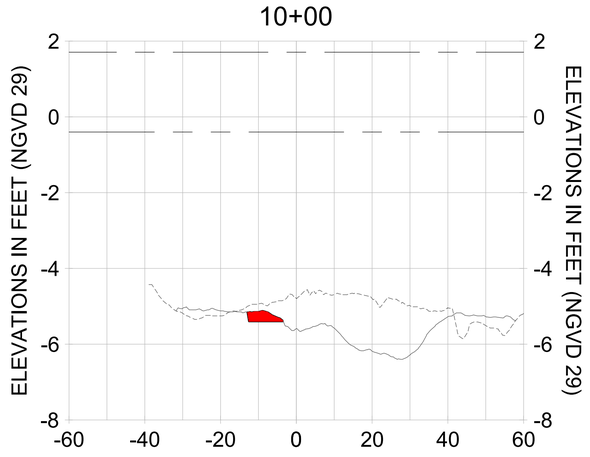


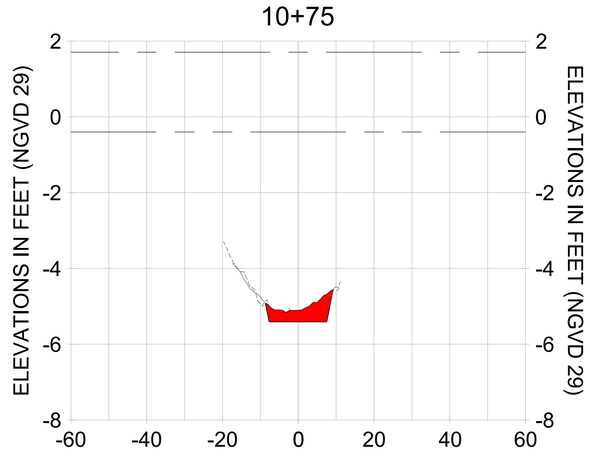


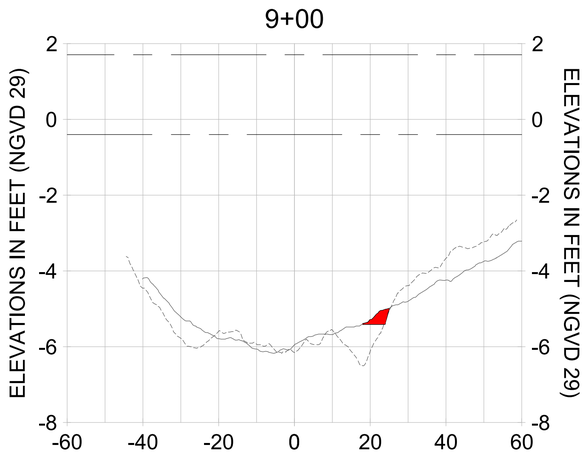


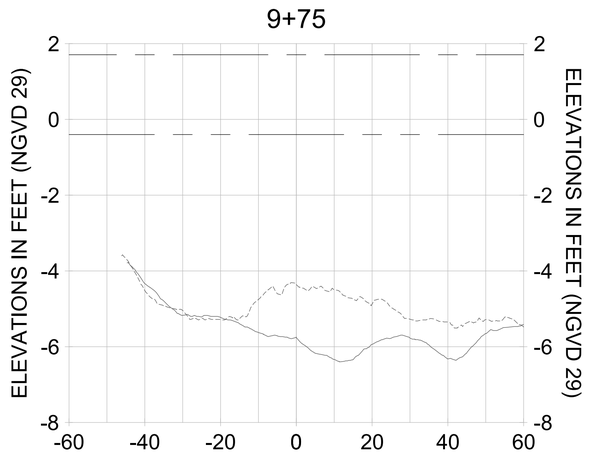


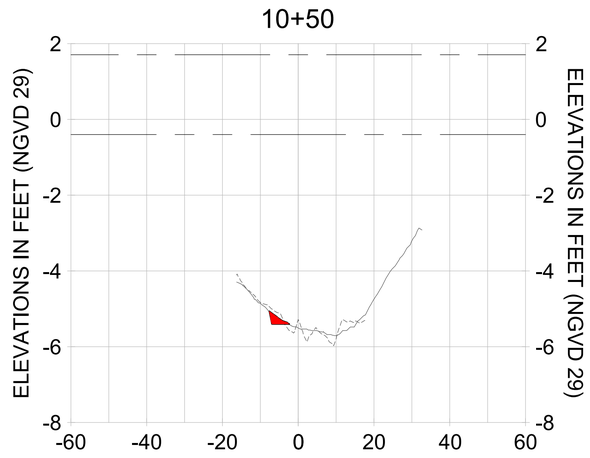


HORIZONTAL SCALE: 1" = 20'
VERTICAL SCALE: 1" = 2'

LEGEND:
- AS-BUILT SURVEY (AUGUST 2012)
- MULTI-BEAM SURVEY (AUGUST 2019)
- DREDGE TEMPLATE (-5.4' NGVD 29)
- DREDGE REMOVAL (TO -5.4' NGVD 29)
- MEAN HIGH WATER (1.71' NGVD 29)
- MEAN LOW WATER (-0.40' NGVD 29)

CITY OF NAPLES, FLORIDA — ON THE GULF — 53

| REV | DATE | DESCRIPTION |
|---|---|---|
| 7 | | |
| 6 | | |
| 5 | | |
| 4 | | |
| 3 | | |
| 2 | | |
| 1 | | |

ORIGINAL ISSUED DATE :

ENGINEER OF RECORD:
JEFFREY R. TABAR - FL P.E. #54094

DATE:

NOTICE:
THE INFORMATION IN THIS DOCUMENT WAS PREPARED BY STANTEC. WHILE STANTEC HAS TAKEN ALL REASONABLE STEPS TO ENSURE THAT THE INFORMATION CONTAINED IN THIS DOCUMENT IS ACCURATE AND COMPLETE, STANTEC WILL NOT BE LIABLE FOR ANY ALTERATIONS TO THIS DOCUMENT WHICH MAY BE MADE BY PERSONS OTHER THAN STANTEC. IF THE INFORMATION IN THIS DOCUMENT LEADS THE POSSESSOR OF STANTEC CHANGES DAMAGE TO PROPERTY, PERSONAL INJURY OR DEATH, IF THIS DOCUMENT MUST BE COMPARED TO THE ORIGINAL HARD COPY OF THE DOCUMENT PRIOR TO ITS USE. IF ANY DISCREPANCY IS FOUND, THE ORIGINAL HARD COPY SHALL BE CONSIDERED CORRECT. IF ANY ADDITIONAL INFORMATION IS NEEDED, CONTACT STANTEC TO REQUEST THE ORIGINAL DOCUMENT. STANTEC MAKES NO WARRANTIES, EXPRESS OR IMPLIED, CONCERNING THE ACCURACY OF THE INFORMATION CONTAINED IN THIS DOCUMENT WHEN IT IS TRANSMITTED OR REVIEWED BY COMPUTER OR OTHER ELECTRONIC MEANS.

CLIENT: CITY OF NAPLES
735 8TH STREET SOUTH
NAPLES, FL 34102

PROJECT: EAST NAPLES BAY DREDGING

TITLE: CROSS SECTIONS - CANAL MAIN B

Stantec
WWW.STANTEC.COM
5801 PELICAN BAY BLVD
SUITE 300
NAPLES, FL 34108
TEL. (239) 643-4040

| | |
|---|---|
| JOB NO.: | 2028113191 |
| DRAWN: | KHN |
| DESIGN: | MSS |
| CHECKED: | JRT |
| APPROVED: | MSS |
| SHEET NO. | C-359 |

100% CONSTRUCTION PLANS

User Name: rchambers
Drawing Name: \\Ubi3525-pptls01\\workgroup\2028\active\173112811\Stantec\East Naples Bay - 2019\DWG\Construction Drawings 22x34\C-205.dwg Oct 15, 2020 - 5:01pm

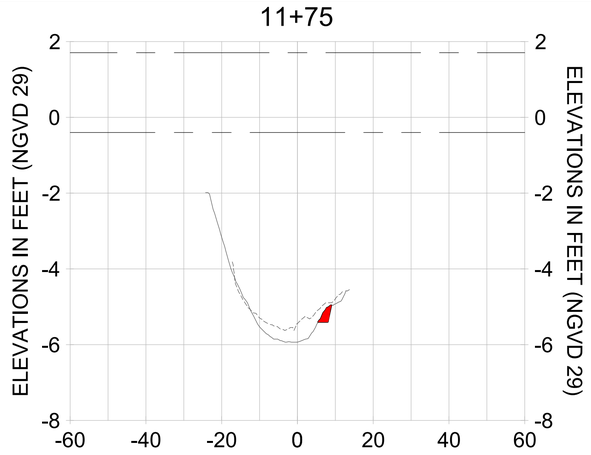


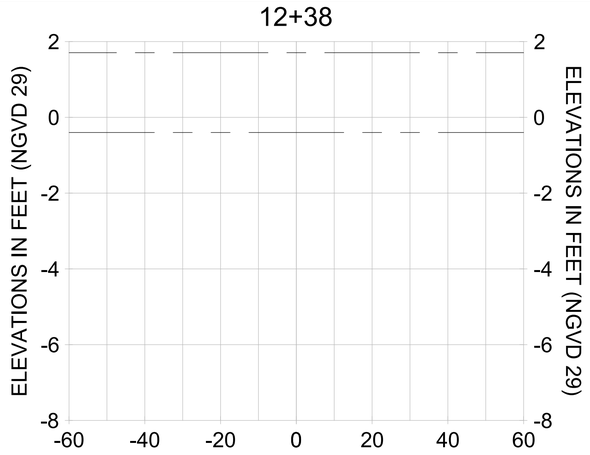


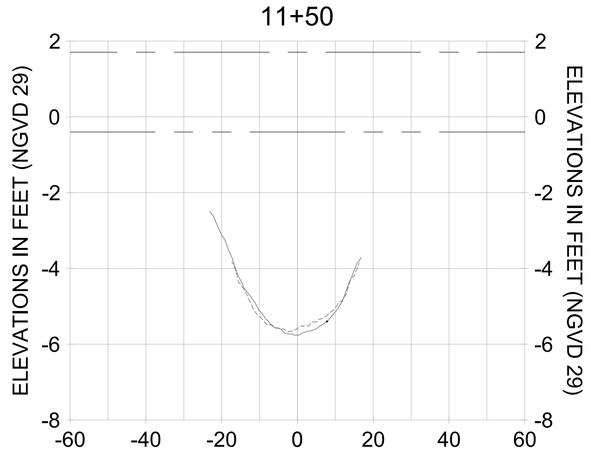


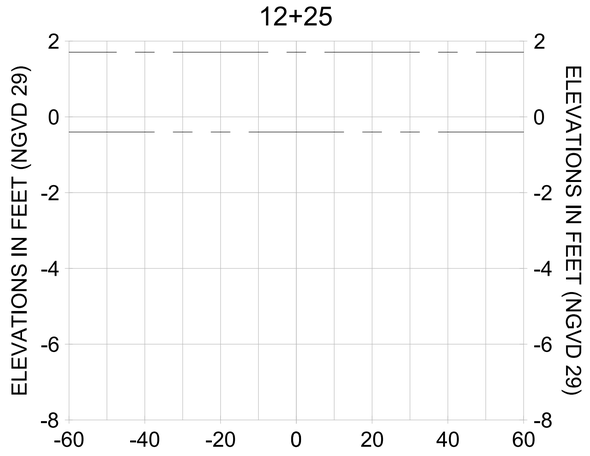


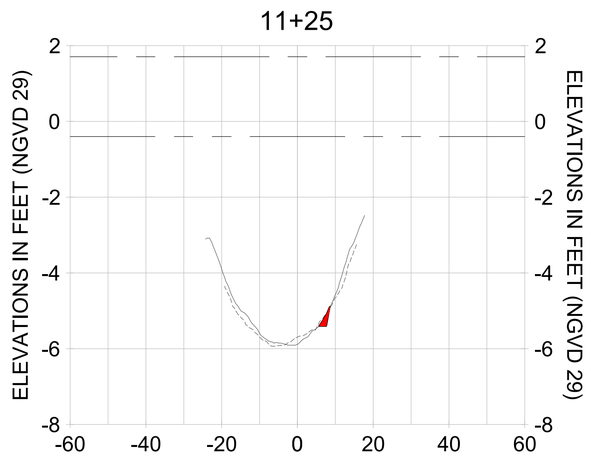


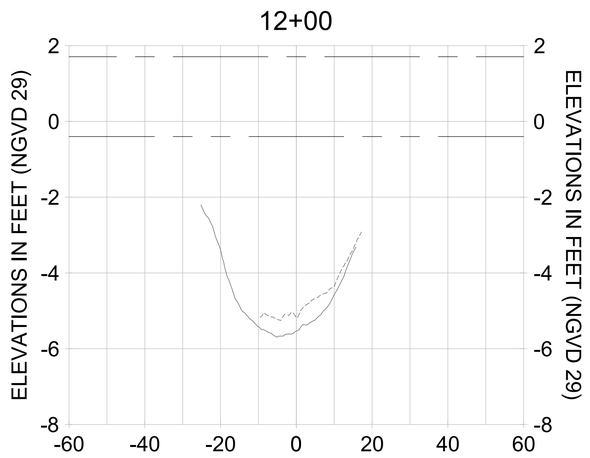


HORIZONTAL SCALE: 1" = 20'
VERTICAL SCALE: 1" = 2'

LEGEND:
- AS-BUILT SURVEY (AUGUST 2012)
- MULTI-BEAM SURVEY (AUGUST 2019)
- DREDGE TEMPLATE (-5.4' NGVD 29)
- DREDGE REMOVAL (TO -5.4' NGVD 29)
- MEAN HIGH WATER (1.71' NGVD 29)
- MEAN LOW WATER (-0.40' NGVD 29)

CITY OF NAPLES, FLORIDA — ON THE GULF

| | | | |
|---|---|---|---|
| 1 | 12/11/20 | KHN | ADDED CROSS SECTIONS |
| 2 | 11/20/20 | KHN | ADDED CROSS SECTIONS |
| 3 | 11/13/20 | KHN | ADDED CROSS SECTIONS |
| 4 | 11/06/20 | KHN | ADDED CROSS SECTIONS |
| 5 | 10/30/20 | KHN | ADDED CROSS SECTIONS |
| 6 | 10/23/20 | KHN | ADDED CROSS SECTIONS |
| 7 | 10/16/20 | KHN | ADDED CROSS SECTIONS |
| BY | DATE | | DESCRIPTION |

ORIGINAL ISSUED DATE :

ENGINEER OF RECORD:
JEFFREY R. TABAR - FL P.E. #54094

DATE:

NOTICE:
THE INFORMATION IN THIS DOCUMENT WAS PREPARED BY STANTEC. WHILE STANTEC HAS TAKEN ALL REASONABLE STEPS TO ENSURE THAT THE INFORMATION CONTAINED IN THIS DOCUMENT IS CONSISTENT WITH THE DESIGN INTENT, STANTEC DOES NOT GUARANTEE THAT CHANGES OR ALTERATIONS TO THIS DOCUMENT WILL NOT BE MADE BY OTHERS AFTER THE DOCUMENT LEAVES THE POSSESSION OF STANTEC. CHANGES OR ALTERATIONS TO THIS DOCUMENT MAY RESULT IN DAMAGE TO PROPERTY, PERSONAL INJURY OR DEATH. IF ANY CHANGES OR ALTERATIONS ARE MADE TO THIS DOCUMENT, THE PARTY MAKING THE CHANGES OR ALTERATIONS SHALL ASSUME ALL RESPONSIBILITY FOR THE DOCUMENT AND SHALL HOLD STANTEC HARMLESS FROM ANY LIABILITY RESULTING FROM THE CHANGES OR ALTERATIONS. IF THIS DOCUMENT MUST BE COMPARED TO THE ORIGINAL HARD COPY SEALED BY THE PROFESSIONAL, PLEASE CONTACT STANTEC TO INSURE THE ACCURACY OF THE INFORMATION CONTAINED IN THIS DOCUMENT. IF ANY DISCREPANCIES ARE FOUND, CONTACT SHOULD BE MADE DIRECTLY TO STANTEC.
THIS DOCUMENT WAS PREPARED BY STANTEC. WHILE STANTEC HAS TAKEN ALL REASONABLE STEPS TO ENSURE THAT THE INFORMATION CONTAINED IN THIS DOCUMENT IS CONSISTENT WITH THE DESIGN INTENT, STANTEC DOES NOT GUARANTEE THAT CHANGES OR ALTERATIONS TO THIS DOCUMENT WILL NOT BE MADE BY OTHERS AFTER THE DOCUMENT LEAVES THE POSSESSION OF STANTEC. CHANGES OR ALTERATIONS TO THIS DOCUMENT MAY RESULT IN DAMAGE TO PROPERTY, PERSONAL INJURY OR DEATH. IF ANY CHANGES OR ALTERATIONS ARE MADE TO THIS DOCUMENT, THE PARTY MAKING THE CHANGES OR ALTERATIONS SHALL ASSUME ALL RESPONSIBILITY FOR THE DOCUMENT AND SHALL HOLD STANTEC HARMLESS FROM ANY LIABILITY RESULTING FROM THE CHANGES OR ALTERATIONS. IF THIS DOCUMENT MUST BE COMPARED TO THE ORIGINAL HARD COPY SEALED BY THE PROFESSIONAL, PLEASE CONTACT STANTEC TO INSURE THE ACCURACY OF THE INFORMATION CONTAINED IN THIS DOCUMENT. IF ANY DISCREPANCIES ARE FOUND, CONTACT SHOULD BE MADE DIRECTLY TO STANTEC.
STANTEC MAKES NO WARRANTIES, EXPRESS OR IMPLIED, CONCERNING THE ACCURACY OF THE INFORMATION CONTAINED IN THIS DOCUMENT WHEN TRANSMITTED OR REVIEWED BY COMPUTER OR OTHER ELECTRONIC MEANS.

CLIENT: CITY OF NAPLES
735 8TH STREET SOUTH
NAPLES, FL 34102

PROJECT: EAST NAPLES BAY DREDGING

TITLE: CROSS SECTIONS - CANAL MAIN B

Stantec
WWW.STANTEC.COM
5801 PELICAN BAY BLVD
SUITE 300
NAPLES, FL 34108
TEL. (239) 649-4040

| | |
|---|---|
| JOB NO.: | 2028113191 |
| DRAWN: | KHN |
| DESIGN: | MSS |
| CHECKED: | JRT |
| APPROVED: | MSS |
| SHEET NO. | C-360 |

100% CONSTRUCTION PLANS

User Name: rdhanbera
Drawing Name: \\Ubi3525-pptlsb01\workgroup2028\active\173112811\Stantec\East Naples Bay - 2019\DWG\Construction Drawings 22x34\C-205.dwg
Oct 15, 2020 - 5:01pm

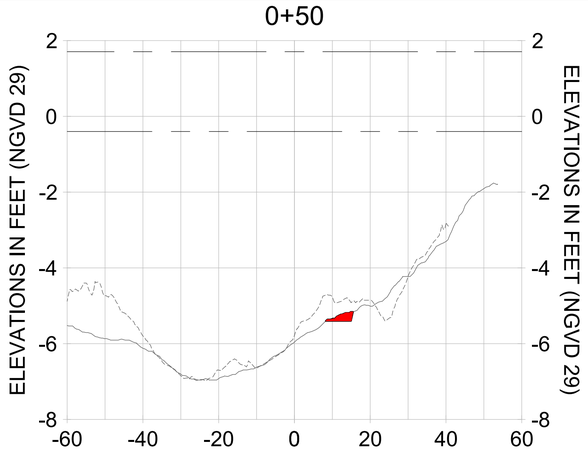


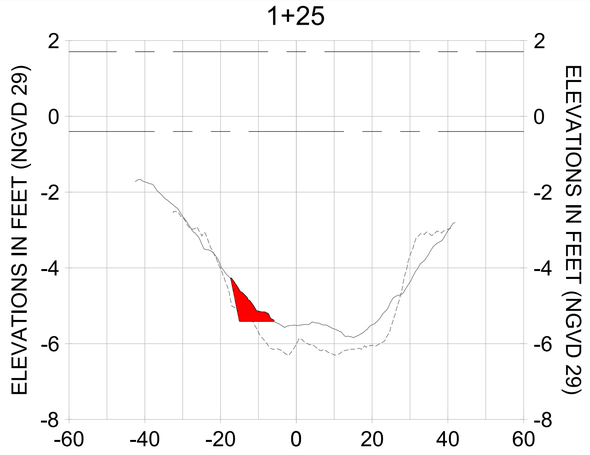


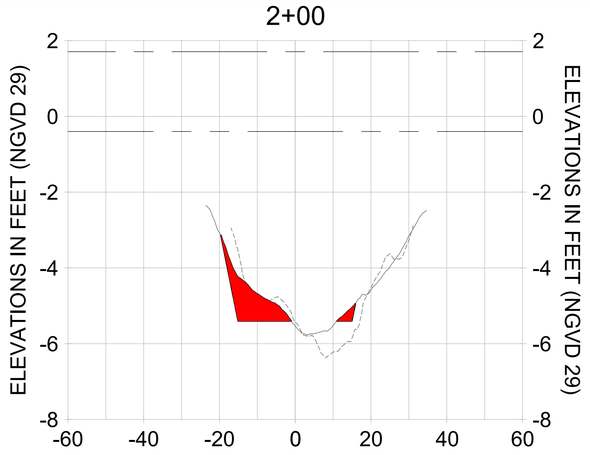


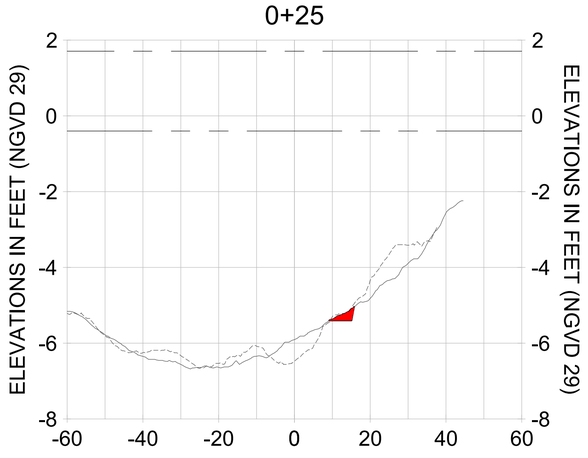


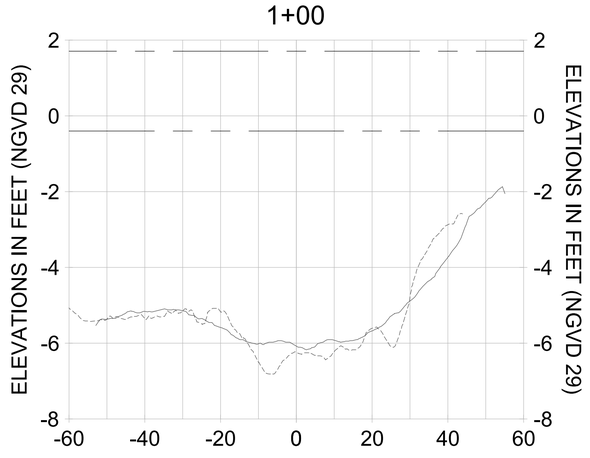


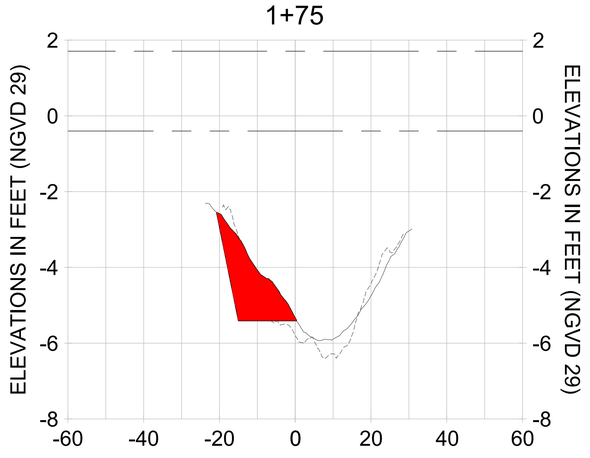


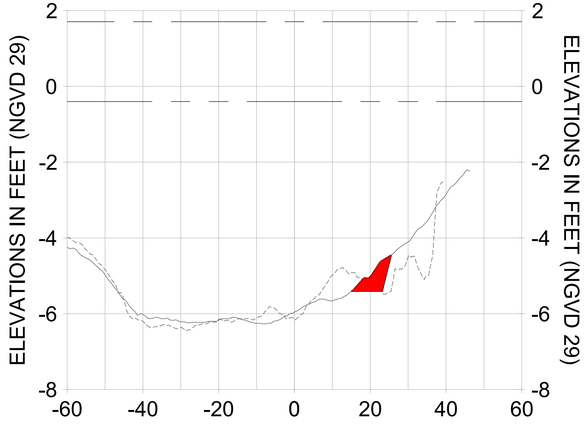


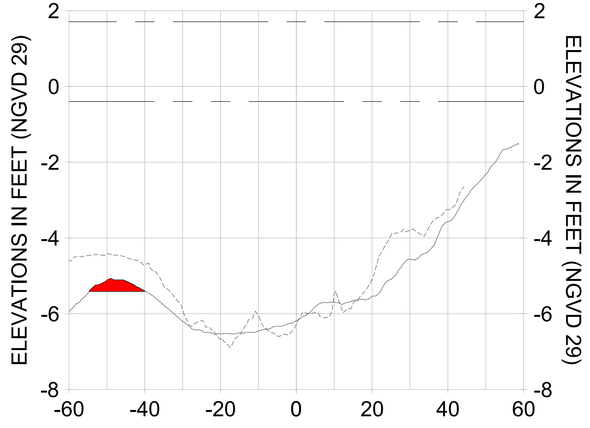


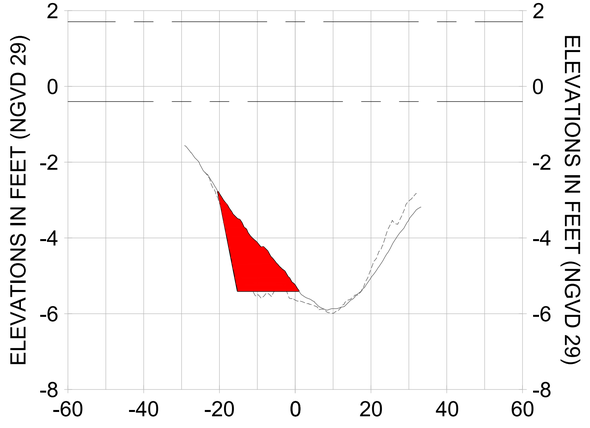


HORIZONTAL SCALE: 1" = 20'
VERTICAL SCALE: 1" = 2'

LEGEND:
- AS-BUILT SURVEY (AUGUST 2012)
- MULTI-BEAM SURVEY (AUGUST 2019)
- DREDGE TEMPLATE (-5.4' NGVD 29)
- DREDGE REMOVAL (TO -5.4' NGVD 29)
- MEAN HIGH WATER (1.71' NGVD 29)
- MEAN LOW WATER (-0.40' NGVD 29)

CITY OF NAPLES, FLORIDA — ON THE GULF

| REV | DATE | DESCRIPTION |
|---|---|---|
| | | ORIGINAL ISSUED DATE : |

ENGINEER OF RECORD:
JEFFREY R. TABAR - FL P.E. #54094

DATE:

NOTICE:
THE INFORMATION IN THIS DOCUMENT WAS PREPARED BY STANTEC. WHILE STANTEC HAS TAKEN ALL REASONABLE STEPS TO ENSURE THAT THE INFORMATION CONTAINED IN THIS DOCUMENT IS CORRECT AT THE TIME IT WAS PREPARED, IT CANNOT GUARANTEE THAT CHANGES OR ALTERATIONS TO THIS DOCUMENT WILL NOT BE MADE AFTER THE DOCUMENT LEAVES THE POSSESSION OF STANTEC. STANTEC WILL NOT BE LIABLE FOR ANY LOSS, DAMAGE OR INJURY THAT MAY RESULT FROM SUCH CHANGES OR ALTERATIONS. IN ADDITION, STANTEC WILL NOT BE LIABLE FOR ANY LOSS, DAMAGE OR INJURY THAT MAY RESULT FROM THE MISINTERPRETATION OF THE INFORMATION CONTAINED IN THIS DOCUMENT IF STANTEC HAS NOT BEEN GIVEN THE OPPORTUNITY TO REVIEW ANY INTERPRETATIONS MADE BY OTHERS. THE INFORMATION CONTAINED IN THIS DOCUMENT MUST BE COMPARED TO THE ORIGINAL HARD COPY SEALED BY THE ENGINEER OF RECORD. IF THERE IS A DISCREPANCY BETWEEN THE ORIGINAL HARD COPY AND THE INFORMATION CONTAINED IN THIS DOCUMENT, THE ORIGINAL HARD COPY SHALL GOVERN. IF DOCUMENT IS NEEDED, CONTACT STANTEC TO RECEIVE A COPY OF THE ORIGINAL. STANTEC MAKES NO WARRANTIES, EXPRESS OR IMPLIED, CONCERNING THE ACCURACY OF THE INFORMATION CONTAINED IN THIS DOCUMENT IF IT HAS BEEN TRANSMITTED OR REVIEWED BY COMPUTER OR OTHER ELECTRONIC MEANS.

CLIENT: CITY OF NAPLES
735 8TH STREET SOUTH
NAPLES, FL 34102

PROJECT: EAST NAPLES BAY DREDGING

TITLE: CROSS SECTIONS - CANAL MAIN B1

Stantec
WWW.STANTEC.COM
5801 PELICAN BAY BLVD
SUITE 300
NAPLES, FL 34108
TEL. (239) 649-4040

| | |
|---|---|
| JOB NO.: | 2028113191 |
| DRAWN: | KHN |
| DESIGN: | MSS |
| CHECKED: | JRT |
| APPROVED: | MSS |
| SHEET NO. | C-361 |

100% CONSTRUCTION PLANS

User Name: rchambers
Drawing Name: \\ldb3525-ppfsb01\workgroup2\2028\active\173112811\Stantec\East Naples Bay - 2019\DWG\Construction Drawings 22x34\C-205.dwg Oct 15, 2020 - 5:02pm

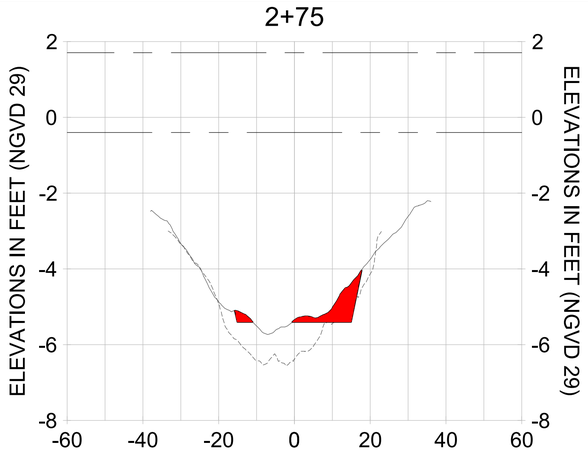


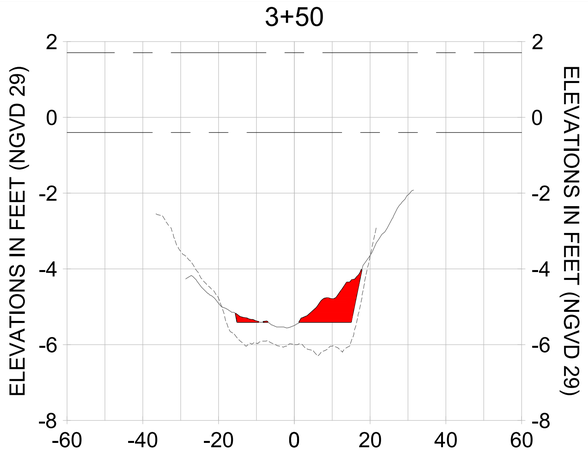


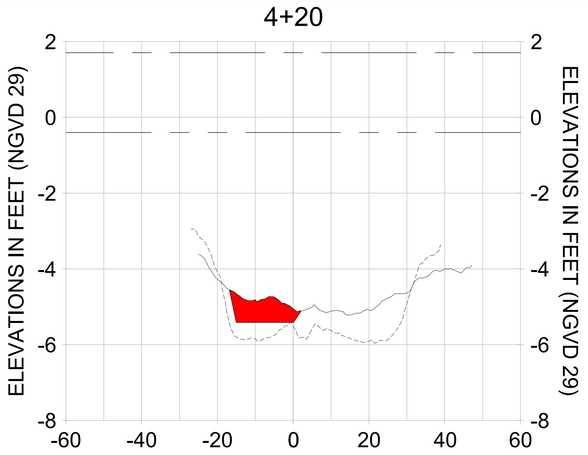


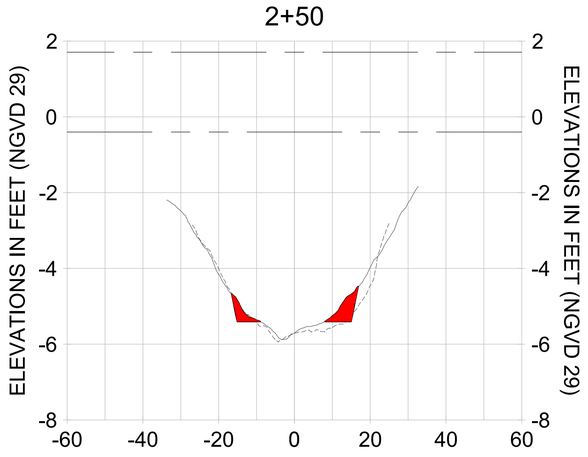


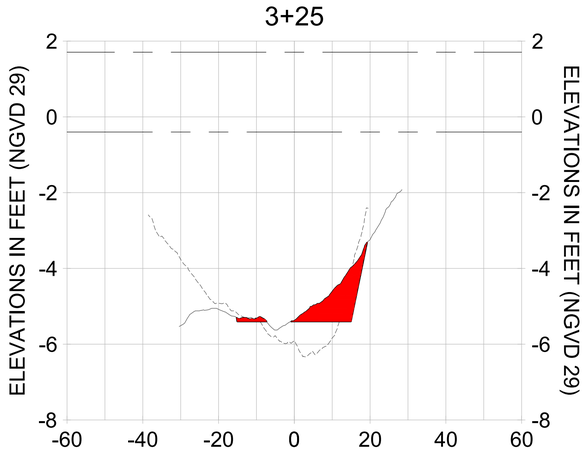


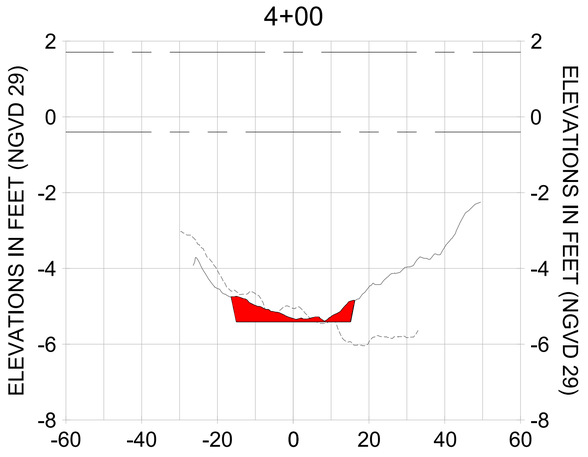


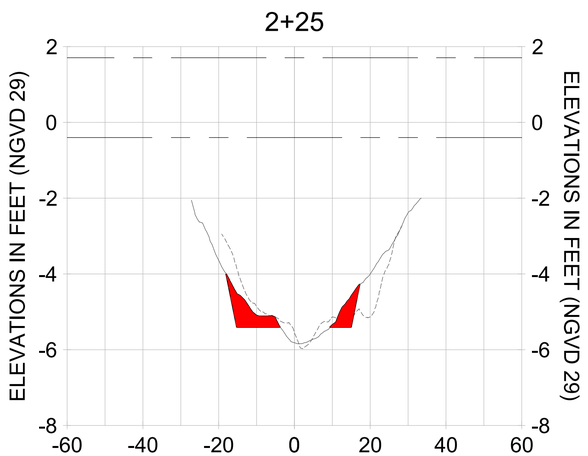


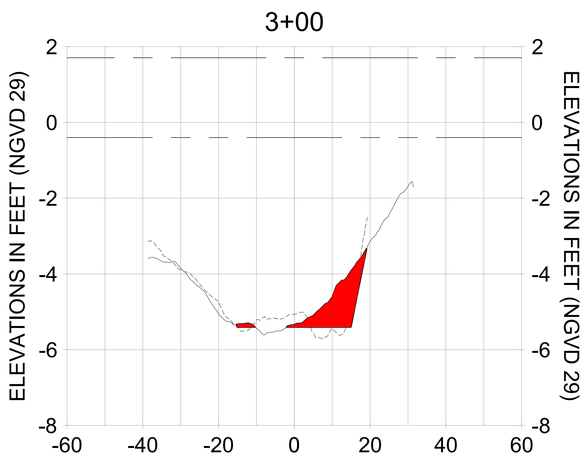


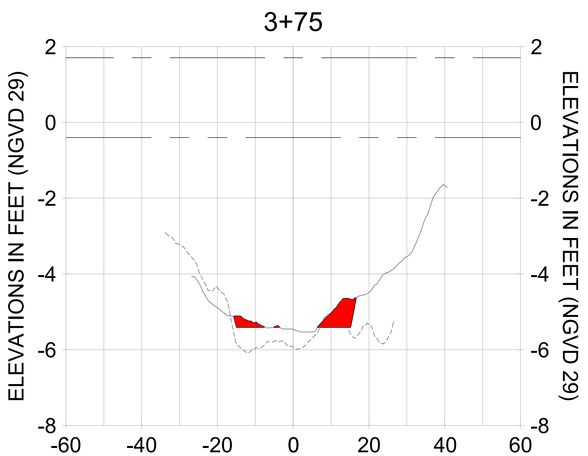


HORIZONTAL SCALE: 1" = 20'
VERTICAL SCALE: 1" = 2'

LEGEND:
- AS-BUILT SURVEY (AUGUST 2012)
- MULTI-BEAM SURVEY (AUGUST 2019)
- DREDGE TEMPLATE (-5.4' NGVD 29)
- DREDGE REMOVAL (TO -5.4' NGVD 29)
- MEAN HIGH WATER (1.71' NGVD 29)
- MEAN LOW WATER (-0.40' NGVD 29)

CITY OF NAPLES, FLORIDA — ON THE GULF

| REV | DATE | DESCRIPTION |
|---|---|---|
| 1 | | |
| 2 | | |
| 3 | | |
| 4 | | |
| 5 | | |
| 6 | | |
| 7 | | |

ORIGINAL ISSUED DATE :

ENGINEER OF RECORD:
JEFFREY R. TABAR - FL P.E. #54094

DATE:

NOTICE:
THE INFORMATION IN THIS DOCUMENT WAS PREPARED BY STANTEC. WHILE STANTEC HAS TAKEN ALL REASONABLE STEPS TO ENSURE THAT THE INFORMATION CONTAINED IN THIS DOCUMENT IS CORRECT AT THE TIME IT WAS PREPARED, STANTEC MAKES NO GUARANTEE THAT COMPARES ON THIS DOCUMENT WILL NOT BE MADE BY OTHERS. ANY ALTERATIONS TO THIS DOCUMENT WILL NOT BE REPRESENTED AS HAVING BEEN MADE BY STANTEC UNLESS STANTEC HAS BEEN EXPRESSLY ADVISED OF AND HAS GIVEN PRIOR WRITTEN APPROVAL TO EACH CHANGE. THE USER OF THIS DOCUMENT LEAVES THE POSSESSION OF STANTEC'S SEAL AND/OR SIGNATURE AND AGREES TO HOLD STANTEC HARMLESS FOR ANY DAMAGES RESULTING THEREFROM. STANTEC ACCEPTS NO RESPONSIBILITY FOR DAMAGE, IF ANY, SUFFERED BY ANY THIRD PARTY AS A RESULT OF DECISIONS MADE OR ACTIONS TAKEN BASED ON THIS DOCUMENT WITHOUT PRIOR WRITTEN AUTHORIZATION FROM STANTEC. IF THIS DOCUMENT IS RELIED ON BY ANY PARTY OTHER THAN THE ORIGINAL RECIPIENT, ANY INTERPRETATION, CONCLUSION OR DECISION MADE BY SUCH PARTY IS THE RESPONSIBILITY OF SUCH PARTY. IF ADDITIONAL INTERPRETATION IS NEEDED, CONTACT STANTEC FOR ASSISTANCE. ANY USE OF THIS DOCUMENT OR RELIANCE UPON IT BY A THIRD PARTY IS AT THAT PARTY'S SOLE RISK. UNAUTHORIZED USE OF THIS DOCUMENT IN ANY FORM WHATSOEVER IS PROHIBITED. STANTEC MAKES NO WARRANTIES, EXPRESS OR IMPLIED, CONCERNING THE ACCURACY OF THE INFORMATION CONTAINED IN THIS DOCUMENT WHEN TRANSMITTED OR REVIEWED BY COMPUTER OR OTHER ELECTRONIC MEANS.

CLIENT: CITY OF NAPLES
735 8TH STREET SOUTH
NAPLES, FL 34102

PROJECT: EAST NAPLES BAY DREDGING

TITLE: CROSS SECTIONS - CANAL MAIN B1

Stantec
WWW.STANTEC.COM
5801 PELICAN BAY BLVD
SUITE 300
NAPLES, FL 34108
TEL. (239) 643-4040

| | |
|---|---|
| JOB NO.: | 2028113191 |
| DRAWN: | KHN |
| DESIGN: | MSS |
| CHECKED: | JRT |
| APPROVED: | MSS |
| SHEET NO. | C-362 |

100% CONSTRUCTION PLANS

User Name: rcharrbera
Drawing Name: \\Ubi3525-ppfsb01\workgroup2028\active\173112811\Stantec\East Naples Bay - 2019\DWG\Construction Drawings 22x34\C-205.dwg Oct 15, 2020 - 5:02pm

LEGEND:

PROPOSED DREDGE TEMPLATE

OBSERVED OYSTER BEDS

MANGROVES
RM-RED MANGROVE
WM-WHITE MANGROVE

NOTE: NO MANGROVES ARE LOCATED WITHIN THE FOOTPRINT OF THE DREDGE TEMPLATE

CITY OF NAPLES, FLORIDA
ON THE GULF

| REV BY | DATE | DESCRIPTION |
|---|---|---|
| 8 | | |
| 7 | | |
| 6 | | |
| 5 | | |
| 4 | | |
| 3 | | |
| 2 | | |
| 1 | | |

ORIGINAL ISSUED DATE :

ENGINEER OF RECORD:
JEFFREY R. TABAR - FL P.E. #54094

DATE:

NOTICE:
THE INFORMATION IN THIS DOCUMENT WAS PREPARED BY STANTEC. WHILE STANTEC HAS TAKEN ALL REASONABLE STEPS TO ASSURE THE ACCURACY OF THE INFORMATION CONTAINED IN THIS DOCUMENT, IT CANNOT GUARANTEE THAT CHANGES OR ALTERATIONS TO THIS DOCUMENT WILL NOT BE MADE BY PERSONS OTHER THAN STANTEC. PERSONNEL AFTER THE DOCUMENT LEAVES THE POSSESSION OF STANTEC. CHANGES OR ALTERATIONS MAY BE SAFELY RELATED AND RESULT IN DAMAGE TO PROPERTY. PERSONAL INJURY OR DEATH. IF VERIFICATION OF THE INFORMATION CONTAINED IN THIS DOCUMENT IS NEEDED, CONTACT SHOULD BE MADE DIRECTLY WITH STANTEC.
THIS DOCUMENT MUST BE COMPARED TO THE ORIGINAL HARD COPY, WITH CERTIFIED RAISED SEAL, IF APPLICABLE, IN ORDER TO INSURE THE ACCURACY OF THE INFORMATION CONTAINED THEREIN AND TO FURTHER INSURE THAT NO CHANGES, ALTERATIONS OR MODIFICATIONS HAVE BEEN MADE TO THE DOCUMENT. NO RELIANCE SHOULD EVER BE MADE ON A DOCUMENTATION TRANSMITTED OR REVIEWED BY COMPUTER OR OTHER ELECTRONIC MEANS UNLESS IT IS FIRST COMPARED TO THE ORIGINAL. STANTEC MAKES NO WARRANTIES, EXPRESS OR IMPLIED, CONCERNING THE ACCURACY OF THE INFORMATION CONTAINED IN ANY DOCUMENT TRANSMITTED OR REVIEWED BY COMPUTER OR OTHER ELECTRONIC MEANS.

CLIENT
CITY OF NAPLES
735 8TH STREET SOUTH
NAPLES, FL 34102

PROJECT
EAST NAPLES BAY DREDGING

TITLE
SUBMERGED RESOURCES SURVEY
OCTOBER 2019

Stantec
WWW.STANTEC.COM
5801 PELICAN BAY BLVD
SUITE 300
NAPLES, FL 34108
TEL. (239) 649-4040

| | |
|---|---|
| JOB NO.: | 2028113191 |
| DRAWN: | KHN |
| DESIGN: | MSS |
| CHECKED: | JRT |
| APPROVED: | MSS |
| SHEET NO. | C-400 |

100% CONSTRUCTION PLANS

User Name: rchambers
Drawing Name: \\Us0525-ppfss01\workgroup\2028\active\177311281\Stantec\East Naples Bay - 2019\DWG\Construction Drawings 22x34\C-400.dwg Oct 15, 2020 - 3:07pm

MATCHLINE C-500
MATCHLINE C-501

MATCHLINE C-500
MATCHLINE C-501

CITY OF NAPLES FLORIDA
ON THE GULF

| REV | DATE | DESCRIPTION |
|---|---|---|
| 0 | | ORIGINAL ISSUED DATE : |

ENGINEER OF RECORD:
JEFFREY R. TABAR - FL P.E. #54094

NOTICE:
THE INFORMATION IN THIS DOCUMENT WAS PREPARED BY STANTEC. WHILE STANTEC HAS TAKEN ALL REASONABLE STEPS TO ENSURE THE ACCURACY OF THE INFORMATION CONTAINED IN THIS DOCUMENT, IT CANNOT GUARANTEE THAT CHANGES OR ALTERATIONS TO THIS DOCUMENT WILL NOT BE MADE BY OTHERS WITHOUT STANTEC'S KNOWLEDGE. IF THIS DOCUMENT LEAVES THE POSSESSION OF STANTEC IN PAPER FORM, STANTEC RECOMMENDS THAT ANY ALTERATIONS OR MODIFICATIONS HAVE BEEN MADE TO THE DOCUMENT BY COMPARING IT TO THE ORIGINAL DOCUMENT TRANSMITTED OR REVIEWED BY STANTEC. IN ADDITION, STANTEC RECOMMENDS THAT ANY ALTERATIONS OR MODIFICATIONS BE REVIEWED BY STANTEC TO ENSURE THAT THE INFORMATION CONTAINED IN THE DOCUMENT IS NEEDED. CONTACT STANTEC IF ANY ALTERATIONS OR MODIFICATIONS ARE REQUIRED.
THIS DOCUMENT MUST BE COMPARED TO THE ORIGINAL HARD COPY SIGNED AND SEALED BY THE ENGINEER OF RECORD. STANTEC MAKES NO WARRANTIES, EXPRESS OR IMPLIED, CONCERNING THE ACCURACY OF THE INFORMATION CONTAINED ON THIS DOCUMENT IF IT HAS BEEN ALTERED BY COPYING OR OTHER ELECTRONIC MEANS.

DATE:

CLIENT
CITY OF NAPLES
735 8TH STREET SOUTH
NAPLES, FL 34102

PROJECT
EAST NAPLES BAY DREDGING

TITLE
POTENTIAL HOMEOWNER DREDGE AREAS

Stantec
WWW.STANTEC.COM
3801 PELICAN BAY BLVD
SUITE 300
NAPLES, FL 34108
TEL. (239) 649-4040

| | |
|---|---|
| JOB NO.: | 2028113191 |
| DRAWN: | KHN |
| DESIGN: | MSS |
| CHECKED: | JRT |
| APPROVED: | MSS |
| SHEET NO. | C-500 |

100% CONSTRUCTION PLANS

User Name: rchambers
Drawing Name: \\Ustd025-sptfs07\Workgroup\2028\active\177311281\Stantec\East Naples Bay - 2019\DWG\Construction Drawings 22x34\C-500.dwg Oct 15, 2020 - 1:35pm

MATCHLINE C-500
MATCHLINE C-501

MATCHLINE C-500
MATCHLINE C-501

GRAPHIC SCALE

100 0 50 100 200 400

( IN FEET )
1 inch = 100ft.

CHESAPEAKE AVENUE

JEWEL BOX AVENUE

SANDPIPER STREET

DOLPHIN LANE

MULLET LANE

BONITA LANE

DOLPHIN ROAD

DOLPHIN CT

MULLET CT

BONITA CT

LEGEND:

DREDGE TEMPLATE

POTENTIAL HOMEOWNER DREDGE AREAS

MATCHLINE C-501
MATCHLINE C-502

MATCHLINE C-501
MATCHLINE C-502

CITY OF NAPLES, FLORIDA
ON THE GULF

| REV | DATE | DESCRIPTION |
|---|---|---|
| 0 | | ORIGINAL ISSUED |

DATE:

ENGINEER OF RECORD:
JEFFREY R. TABAR - FL P.E. #54094

NOTICE:
THE INFORMATION IN THIS DOCUMENT WAS PREPARED BY STANTEC. WHILE STANTEC HAS TAKEN ALL REASONABLE STEPS TO ENSURE THAT THE DATA CONTAINED IN THIS DOCUMENT IS CORRECT AT THE TIME OF PREPARATION, IT CANNOT GUARANTEE THAT CHANGES OR ALTERATIONS TO THIS DOCUMENT WILL NOT BE MADE BY OTHERS AFTER THE DOCUMENT IS ISSUED. STANTEC DISCLAIMS RESPONSIBILITY FOR ANY CHANGES OR ALTERATIONS MADE TO THIS DOCUMENT AFTER IT LEAVES THE POSSESSION OF STANTEC, UNLESS SUCH CHANGES OR ALTERATIONS ARE AUTHORIZED BY STANTEC IN WRITING. STANTEC SHALL NOT BE RESPONSIBLE FOR ANY LOSS, DAMAGE TO PROPERTY, PERSONAL INJURY OR DEATH, IF ANY, ARISING FROM UNAUTHORIZED CHANGES OR ALTERATIONS TO THIS DOCUMENT. IF ANY CHANGES OR ALTERATIONS TO THIS DOCUMENT IS NEEDED, CONTACT STANTEC TO ARRANGE FOR THE REQUIRED CHANGES.
THIS DOCUMENT MUST BE COMPARED TO THE ORIGINAL HARD COPY STAMPED AND SIGNED BY THE ENGINEER OF RECORD TO ENSURE THAT THE INFORMATION CONTAINED IN THIS DOCUMENT HAS NOT BEEN MODIFIED OR ALTERED. STANTEC MAKES NO WARRANTIES, EXPRESS OR IMPLIED, CONCERNING THE ACCURACY OF THE INFORMATION CONTAINED IN THIS DOCUMENT WHEN IT IS TRANSMITTED TO OTHERS IN ELECTRONIC FORMAT. THE RECIPIENT ACCEPTS ALL RISKS ASSOCIATED WITH THE USE OF THE INFORMATION CONTAINED IN THIS DOCUMENT WHEN IT IS TRANSMITTED IN ELECTRONIC FORMAT. STANTEC ASSUMES NO RESPONSIBILITY FOR ANY DAMAGES OR LOSSES SUFFERED BY THE RECIPIENT OR ANY THIRD PARTY ARISING FROM THE USE OF, OR RELIANCE UPON, THE INFORMATION CONTAINED IN THIS DOCUMENT BY ANYONE OTHER THAN STANTEC. ANY USE OR RELIANCE BY ANY THIRD PARTY IS AT THAT THIRD PARTY'S SOLE RISK. THE RECIPIENT AGREES TO INDEMNIFY AND HOLD HARMLESS STANTEC FOR ALL LIABILITIES, CLAIMS, DAMAGES, LOSSES AND EXPENSES ARISING OUT OF OR RESULTING THEREFROM. ANY ELECTRONIC FILES TRANSMITTED BY STANTEC HAVE BEEN PREPARED AND TRANSMITTED USING INDUSTRY STANDARD COMPUTER VIRUS DETECTION METHODS. STANTEC DOES NOT WARRANT THAT THESE ELECTRONIC FILES ARE VIRUS FREE AS NO METHOD OF VIRUS DETECTION IS 100% RELIABLE. THE RECIPIENT IS ADVISED TO CONDUCT ITS OWN VIRUS DETECTION TESTS BEFORE OPENING OR USING THESE COMPUTER FILES. STANTEC ACCEPTS NO RESPONSIBILITY FOR ANY DAMAGE THAT MAY OCCUR AS A RESULT OF USING THESE ELECTRONIC FILES. THE RECIPIENT SHOULD CONDUCT ITS OWN TESTS TO ITS SATISFACTION BEFORE BEGINNING TO USE THESE ELECTRONIC FILES. THE RECIPIENT ACCEPTS ALL RISKS ASSOCIATED WITH THE USE OF THE ELECTRONIC FILES. IF THE RECIPIENT DOES NOT AGREE WITH THESE TERMS, THE RECIPIENT SHOULD REQUEST A HARD COPY OF THE ORIGINAL DOCUMENT FROM STANTEC.
THIS DOCUMENT AND ITS CONTENTS ARE COPYRIGHTED. © STANTEC. ALL RIGHTS RESERVED. THE REPRODUCTION, MODIFICATION OR DISTRIBUTION OF THIS DOCUMENT AND/OR ITS CONTENTS BY ANYONE OTHER THAN STANTEC WITHOUT THE WRITTEN CONSENT OF STANTEC IS STRICTLY PROHIBITED. THE RECIPIENT ACCEPTS ALL RISKS AND AGREES TO INDEMNIFY STANTEC FOR ALL DAMAGES RESULTING THEREFROM. THE RECIPIENT ALSO ACCEPTS THE RISK THAT ANY ELECTRONIC FILES PROVIDED MAY BE READ OR MODIFIED BY UNAUTHORIZED PERSONS OR PARTIES WHILE IN TRANSIT OR AFTER RECEIPT. ANY REUSE OF THESE ELECTRONIC FILES FOR ANY PURPOSE OTHER THAN THAT FOR WHICH THEY WERE SPECIFICALLY PREPARED IS PROHIBITED. ANY REUSE OF THESE ELECTRONIC FILES FOR ANY PURPOSE OTHER THAN THAT FOR WHICH THEY WERE SPECIFICALLY PREPARED IS PROHIBITED. ANY REUSE OF THESE ELECTRONIC FILES WITHOUT THE PRIOR WRITTEN CONSENT OF STANTEC SHALL BE AT THE RECIPIENT'S SOLE RISK AND WITHOUT LIABILITY TO STANTEC. THE RECIPIENT SHALL INDEMNIFY AND HOLD HARMLESS STANTEC FROM ALL CLAIMS, LIABILITIES, DAMAGES, LOSSES AND EXPENSES ARISING OUT OF OR RESULTING THEREFROM. ANY ELECTRONIC FILES TRANSMITTED BY STANTEC HAVE BEEN PREPARED AND TRANSMITTED USING INDUSTRY STANDARD COMPUTER VIRUS DETECTION METHODS. STANTEC DOES NOT WARRANT THAT THESE ELECTRONIC FILES ARE VIRUS FREE AS NO METHOD OF VIRUS DETECTION IS 100% RELIABLE. THE RECIPIENT IS ADVISED TO CONDUCT ITS OWN VIRUS DETECTION TESTS BEFORE OPENING OR USING THESE COMPUTER FILES. STANTEC ACCEPTS NO RESPONSIBILITY FOR ANY DAMAGE THAT MAY OCCUR AS A RESULT OF USING THESE ELECTRONIC FILES. THE RECIPIENT SHOULD CONDUCT ITS OWN TESTS TO ITS SATISFACTION BEFORE BEGINNING TO USE THESE ELECTRONIC FILES. THE RECIPIENT ACCEPTS ALL RISKS ASSOCIATED WITH THE USE OF THE ELECTRONIC FILES. IF THE RECIPIENT DOES NOT AGREE WITH THESE TERMS, THE RECIPIENT SHOULD REQUEST A HARD COPY OF THE ORIGINAL DOCUMENT FROM STANTEC.

CLIENT
CITY OF NAPLES
735 8TH STREET SOUTH
NAPLES, FL 34102

PROJECT
EAST NAPLES BAY DREDGING

TITLE
POTENTIAL HOMEOWNER DREDGE AREAS

Stantec
WWW.STANTEC.COM
5801 PELICAN BAY BLVD
SUITE 300
NAPLES, FL 34108
TEL: (239) 649-4040

| | |
|---|---|
| JOB NO.: | 2028113191 |
| DRAWN: | KHN |
| DESIGN: | MSS |
| CHECKED: | JRT |
| APPROVED: | MSS |
| SHEET NO. | C-501 |

100% CONSTRUCTION PLANS

User Name: rchambers
Drawing Name: \\Us0025-pnfsd01\workgroup\2028\active\173311281\Stantec\East Naples Bay - 2019\DWG\Construction Drawings 22x34\C-500.dwg Oct 15, 2020 - 1:37pm

MATCHLINE C-501
MATCHLINE C-502

MATCHLINE C-501
MATCHLINE C-502

MATCHLINE C-502
MATCHLINE C-503

MATCHLINE C-502
MATCHLINE C-503

CITY OF NAPLES FLORIDA
ON THE GULF

| REV | DATE | DESCRIPTION |
|---|---|---|
| 6 | | |
| 5 | | |
| 4 | | |
| 3 | | |
| 2 | | |
| 1 | | |

**ORIGINAL ISSUED DATE :**

ENGINEER OF RECORD:
JEFFREY R. TABAR - FL P.E. #54094

DATE:

NOTICE:
THE INFORMATION IN THIS DOCUMENT WAS PREPARED BY STANTEC. WHILE STANTEC HAS TAKEN ALL REASONABLE STEPS TO INSURE THE ACCURACY OF THE INFORMATION CONTAINED IN THIS DOCUMENT, STANTEC MAKES NO WARRANTIES, EXPRESS OR IMPLIED, CONCERNING THE ACCURACY OF THE INFORMATION CONTAINED IN THIS DOCUMENT. STANTEC SHALL NOT BE LIABLE FOR ANY ALTERATIONS OR MODIFICATIONS THAT HAVE BEEN MADE TO THE DOCUMENT BY ANY PARTY OTHER THAN STANTEC. STANTEC SHALL NOT BE LIABLE FOR ANY DAMAGES ARISING FROM THE USE OF THIS DOCUMENT BY ANY PARTY OTHER THAN THE PARTY WITH WHOM STANTEC HAS CONTRACTED. STANTEC SHALL NOT BE LIABLE FOR ANY DAMAGE TO PROPERTY, PERSONAL INJURY OR DEATH, IF THIS DOCUMENT MUST BE COMPRED TO THE ORIGINAL HARD COPY OF THE DOCUMENT SIGNED AND SEALED BY THE ENGINEER OR NAPLES. CONCERNING THE ACCURACY OF THE INFORMATION CONTAINED IN THIS DOCUMENT IS NEEDED, CONTACT STANTEC MAKES NO WARRANTIES, EXPRESS OR IMPLIED, CONCERNING THE ACCURACY OF THE INFORMATION CONTAINED IN THIS DOCUMENT. ANY REPRODUCTION OF THIS DOCUMENT IN WHOLE OR IN PART BY ANY MEANS WHATSOEVER INCLUDING BUT NOT LIMITED TO ELECTRONIC COPYING, SCANNING, PHOTOCOPYING, OR OTHER ELECTRONIC MEANS IS STRICTLY PROHIBITED WITHOUT THE EXPRESS WRITTEN PERMISSION OF STANTEC.

CLIENT
**CITY OF NAPLES**
735 8TH STREET SOUTH
NAPLES, FL 34102

PROJECT
**EAST NAPLES BAY DREDGING**

TITLE
**POTENTIAL HOMEOWNER DREDGE AREAS**

Stantec
WWW.STANTEC.COM
5801 PELICAN BAY BLVD
SUITE 600
NAPLES FL 34108
TEL: (239) 649-4040

| | |
|---|---|
| JOB NO.: | 2028113191 |
| DRAWN: | KHN |
| DESIGN: | MSS |
| CHECKED: | JRT |
| APPROVED: | MSS |
| SHEET NO. | C-502 |

100% CONSTRUCTION PLANS

User Name: rchambers
Drawing Name: \\Jax\825-ppfs01\work\group\20\2811\active\2811281\Stantec\East Naples Bay - 2019\DWG\Construction Drawings 22x34\C-500.dwg Oct 15, 2020 - 1:40pm

MATCHLINE C-502
MATCHLINE C-503

MATCHLINE C-502
MATCHLINE C-503

CITY OF NAPLES FLORIDA ON THE GULF

| REV | DATE | DESCRIPTION |
|---|---|---|
| 6 | | |
| 5 | | |
| 4 | | |
| 3 | | |
| 2 | | |
| 1 | | ORIGINAL ISSUED DATE : |

ENGINEER OF RECORD:
JEFFREY R. TABAR - FL P.E. #54094

DATE:

NOTICE:
THE INFORMATION IN THIS DOCUMENT WAS PREPARED BY STANTEC. WHILE STANTEC HAS TAKEN ALL REASONABLE STEPS TO ENSURE THAT THE INFORMATION CONTAINED IN THIS DOCUMENT IS ACCURATE AND SUITABLE FOR THE INTENDED PURPOSE, IT CANNOT GUARANTEE THAT CONDITIONS MAY DIFFER FROM THOSE PRESENTED IN THIS DOCUMENT. STANTEC WILL NOT BE LIABLE FOR ALTERATIONS TO THIS DOCUMENT MADE BY ANYONE OTHER THAN STANTEC, OR FOR ANY USE OF THIS DOCUMENT OTHER THAN FOR WHICH IT WAS PREPARED. ANY USE A THIRD PARTY MAKES OF THIS DOCUMENT, OR ANY RELIANCE ON OR DECISIONS MADE BASED ON IT, ARE THE RESPONSIBILITY OF SUCH THIRD PARTIES. STANTEC WILL NOT BE RESPONSIBLE FOR DAMAGES OF ANY KIND SUFFERED BY A THIRD PARTY AS A RESULT OF DECISIONS MADE OR ACTIONS TAKEN BASED ON THIS DOCUMENT OR ANY INCLUDED OR ATTACHED INFORMATION.
THIS DOCUMENT MUST BE COMPARED TO THE ORIGINAL HARD COPY STAMPED AND SIGNED BY THE ENGINEER OF RECORD TO ENSURE THAT THE INFORMATION CONTAINED IN THIS DOCUMENT HAS NOT BEEN ALTERED OR MODIFIED. IF ALTERATIONS OR MODIFICATIONS HAVE BEEN MADE, TO THE DOCUMENT, STANTEC WILL NOT BE LIABLE FOR ANY LOSS OR DAMAGES TO PROPERTY, PERSONAL INJURY OR DEATH. IF DOCUMENT LEAVES THE POSSESSION OF STANTEC CHANGES MAY NOT BE INDICATED AND THE ORIGINAL AUTHOR MAY NOT BE IDENTIFIABLE. CONTACT STANTEC IF ANY QUESTIONS ARISE.
THIS DOCUMENT MUST BE COMPARED TO THE ORIGINAL HARD COPY STAMPED AND SIGNED BY THE ENGINEER OF RECORD TO ENSURE THAT THE INFORMATION CONTAINED IN THIS DOCUMENT HAS NOT BEEN ALTERED OR MODIFIED. IF ALTERATIONS OR MODIFICATIONS HAVE BEEN MADE TO THE DOCUMENT, STANTEC WILL NOT BE LIABLE FOR ANY LOSS OR DAMAGES TO PROPERTY, PERSONAL INJURY OR DEATH. IF DOCUMENT LEAVES THE POSSESSION OF STANTEC CHANGES MAY NOT BE INDICATED AND THE ORIGINAL AUTHOR MAY NOT BE IDENTIFIABLE. CONTACT STANTEC IF ANY QUESTIONS ARISE.
THE ELECTRONIC FILE TRANSMITTED BY STANTEC MAY BE USED BY THE RECIPIENT AS AN AID IN THE PERFORMANCE OF THE RECIPIENT'S WORK. ANY REUSE OF THE DOCUMENTATION TRANSMITTED ELECTRONICALLY FOR OTHER PURPOSES OR MODIFICATION TO THE DOCUMENTATION BY ANY PARTY OTHER THAN THE ORIGINAL AUTHOR OR STANTEC, WITHOUT THE EXPRESS WRITTEN CONSENT OF STANTEC, SHALL BE AT THE RECIPIENT'S SOLE RISK AND WITHOUT LIABILITY TO STANTEC. STANTEC MAKES NO WARRANTIES, EXPRESS OR IMPLIED, CONCERNING THE ACCURACY OF THE INFORMATION CONTAINED IN THE ELECTRONIC FILE, AND THE RECIPIENT IS ADVISED TO DO ITS OWN TESTING TO VERIFY THE ACCURACY OF THE INFORMATION CONTAINED ON THE ELECTRONIC MEANS.

CLIENT
**CITY OF NAPLES**
735 8TH STREET SOUTH
NAPLES, FL 34102

PROJECT
**EAST NAPLES BAY DREDGING**

TITLE
**POTENTIAL HOMEOWNER DREDGE AREAS**


Stantec
WWW.STANTEC.COM
5801 PELICAN BAY BLVD
SUITE 300
NAPLES, FL 34108
TEL. (239) 649-4040


| | |
|---|---|
| JOB NO.: | 2028113191 |
| DRAWN: | KHN |
| DESIGN: | MSS |
| CHECKED: | JRT |
| APPROVED: | MSS |
| SHEET NO. | C-503 |

100% CONSTRUCTION PLANS


User Name: rchambers
Drawing Name: \\3362525-pp5sd01\workgroup\2028\active\177311281\Stantec\East Naples Bay - 2019\DWG\Construction Drawings 22x34\C-500.dwg Oct 15, 2020 - 1:41pm

SHORELINE ANCHOR PT.

SHORELINE ANCHOR PT.

CANAL DD-DD

CURLEW AVENUE

GRAPHIC SCALE

100 0 50 100 200 400

(IN FEET)
1 inch = 100ft.

SHORELINE ANCHOR PT.

SHORELINE ANCHOR PT.

CANAL CC-CC

OSPREY AVENUE

SANDPIPER STREET

SHORELINE ANCHOR PT.

CANAL BB-BB

SHORELINE ANCHOR PT.

PELICAN AVENUE

SHORELINE ANCHOR PT.

CANAL X-X

SHORELINE ANCHOR PT.

SHORELINE ANCHOR PT.

SHORELINE ANCHOR PT.

SHORELINE ANCHOR PT.

LITTLE NECK CT

CLAM CT

CHERRY STONE CT

SANDPIPER STREET

CANAL Y-Y

CANAL Z-Z

CANAL AA-AA

BLUE POINT AVENUE

MATCHLINE C-600
MATCHLINE C-601

MATCHLINE C-600
MATCHLINE C-601

NOTES:
1.WHEN THE DREDGE TEMPLATE EXTENDS BEYOND THE MOUTH OF THE CANAL WHERE THE TURBIDITY CURTAIN IS LOCATED, THE DREDGE/BARGE WILL BE SURROUNDED BY A FLOATING TURBIDITY CURTAIN. (SEE DETAILS ON SHEET C-800)

2.TURBIDITY CURTAIN MAY MOVE UP AND DOWN CANALS AS NECESSARY TO ALLOW FOR CONTINUED FLOW OF VESSEL TRAFFIC AND TO MINIMIZE CANAL OBSTRUCTIONS.

3.TURBIDITY CURTAINS WILL MAINTAIN A TEN (10) FOOT BUFFER FROM OBSERVED OYSTER BEDS.

LEGEND:

TURBIDITY CURTAIN

CITY OF NAPLES, FLORIDA
ON THE GULF

| REV | DATE | DESCRIPTION |
|---|---|---|
| 6 | | |
| 5 | | |
| 4 | | |
| 3 | | |
| 2 | | |
| 1 | | |
| 0 | PER PDT | ORIGINAL ISSUED DATE : |

ENGINEER OF RECORD:
JEFFREY R. TABAR - FL P.E. #54094

NOTICE:
THE INFORMATION IN THIS DOCUMENT WAS PREPARED BY STANTEC. WHILE STANTEC HAS TAKEN ALL REASONABLE STEPS TO ENSURE THAT THE INFORMATION CONTAINED IN THIS DOCUMENT IS ACCURATE, STANTEC DOES NOT GUARANTEE THAT CONVERSION, ALTERATIONS TO THIS DOCUMENT WILL NOT BE MADE BY OTHERS, AND THAT ANY RELIANCE ON THE INFORMATION IN THIS DOCUMENT LEAVES THE POSSESSION OF STANTEC OR ITS AFFILIATES. STANTEC WILL NOT BE LIABLE FOR ANY LOSS OR DAMAGE TO PROPERTY, PERSONAL INJURY OR DEATH, IF ANY, ARISING FROM ANY CONVERSION OR ALTERATIONS TO THIS DOCUMENT. IF THIS DOCUMENT IS NEEDED, CONTACT SHOULD BE MADE DIRECTLY TO THE ORIGINAL.
THIS DOCUMENT MUST BE COMPARED TO THE ORIGINAL HARD COPY SIGNED AND SEALED BY THE ENGINEER OF RECORD TO ENSURE THE ACCURACY OF THE INFORMATION CONTAINED IN THIS DOCUMENT. STANTEC DOES NOT GUARANTEE THAT ANY ALTERATIONS OR MODIFICATIONS HAVE BEEN MADE TO THIS DOCUMENT SINCE IT WAS TRANSMITTED BY STANTEC. THE RECIPIENT OF THIS DOCUMENT IS RESPONSIBLE TO REVIEW THE ORIGINAL DOCUMENT TO ENSURE THAT ANY CHANGES MADE TO THE DOCUMENT BY OTHERS DO NOT NEGATIVELY AFFECT THE INTENDED REPRESENTATION OF THE DOCUMENT. STANTEC ASSUMES NO RESPONSIBILITY FOR THE CONSEQUENCES OF ANY SUCH CHANGES. IN ADDITION, THE RECIPIENT AGREES TO INDEMNIFY AND HOLD HARMLESS STANTEC FOR ALL LIABILITIES, CLAIMS, DAMAGES, COSTS AND EXPENSES, INCLUDING LEGAL FEES AND EXPENSES ARISING OUT OF OR RESULTING FROM THE USE OF THIS DOCUMENT BY THE RECIPIENT OR ANYONE WHO OBTAINS THE DOCUMENT FROM THE RECIPIENT. ANY USE OF THIS DOCUMENT BY THE RECIPIENT OR ANYONE WHO OBTAINS THE DOCUMENT FROM THE RECIPIENT FOR ANY PURPOSE OTHER THAN THE PURPOSE FOR WHICH IT WAS ORIGINALLY PREPARED BY STANTEC IS AT THE SOLE RISK OF THE RECIPIENT. ANY RELIANCE ON OR DECISIONS MADE BY THE RECIPIENT BASED ON THIS DOCUMENT ARE THE RESPONSIBILITY OF THE RECIPIENT. STANTEC MAKES NO WARRANTIES, EXPRESS OR IMPLIED, CONCERNING THE ACCURACY OF THE INFORMATION CONTAINED IN THIS DOCUMENT, TRANSMITTED OR RECEIVED BY COMPUTER OR OTHER ELECTRONIC MEANS.

DATE:

CLIENT
CITY OF NAPLES
735 8TH STREET SOUTH
NAPLES, FL 34102

PROJECT
EAST NAPLES BAY DREDGING

TITLE
TURBIDITY CURTAIN DETAILS

Stantec
WWW.STANTEC.COM
3801 PELICAN BAY BLVD
SUITE 3001
NAPLES, FL 34108
TEL. (239) 649-4040

| | |
|---|---|
| JOB NO.: | 2028113191 |
| DRAWN: | KHN |
| DESIGN: | MSS |
| CHECKED: | JRT |
| APPROVED: | MSS |
| SHEET NO. | C-600 |

100% CONSTRUCTION PLANS

User Name: rchambers
Drawing Name: \\ds8525-sptfs01\Workgroup\2028\active\173112815\Stantec\East Naples Bay - 2019\DWG\Construction Drawings 22x34\C-600.dwg Oct 15, 2020 - 1:05pm

MATCHLINE C-600
MATCHLINE C-601

MATCHLINE C-600
MATCHLINE C-601

SHORELINE ANCHOR PT.

SHORELINE ANCHOR PT.

GRAPHIC SCALE

100 0 50 100 200 400

( IN FEET )
1 inch = 100ft.

CANAL W-W

CHESAPEAKE AVENUE

SHORELINE ANCHOR PT.

CANAL V-V

JEWEL BOX AVENUE

SHORELINE ANCHOR PT.

SANDPIPER STREET

CANAL R-R

OYSTER BEDS

SHORELINE ANCHOR PT.

SHORELINE ANCHOR PT.

SHORELINE ANCHOR PT.

SHORELINE ANCHOR PT.

DOLPHIN LANE

MULLET LANE

BONITA LANE

CANAL T-T

CANAL S-S

CANAL U-U

DOLPHIN ROAD

CANAL O-O

MULLET CT

BONITA CT

CANAL N-N

CANAL P-P

CANAL Q-Q

DOLPHIN CT

NOTES:
1.WHEN THE DREDGE TEMPLATE EXTENDS BEYOND THE MOUTH OF THE CANAL WHERE THE TURBIDITY CURTAIN IS LOCATED, THE DREDGE/BARGE WILL BE SURROUNDED BY A FLOATING TURBIDITY CURTAIN. (SEE DETAILS ON SHEET C-800)

2.TURBIDITY CURTAIN MAY MOVE UP AND DOWN CANALS AS NECESSARY TO ALLOW FOR CONTINUED FLOW OF VESSEL TRAFFIC AND TO MINIMIZE CANAL OBSTRUCTIONS.

3.TURBIDITY CURTAINS WILL MAINTAIN A TEN (10) FOOT BUFFER FROM OBSERVED OYSTER BEDS.

LEGEND:

TURBIDITY CURTAIN

MATCHLINE C-601
MATCHLINE C-602

MATCHLINE C-601
MATCHLINE C-602

CITY OF NAPLES, FLORIDA
ON THE GULF

| REV | DATE | DESCRIPTION |
|---|---|---|
| 1 | | |
| 2 | | |
| 3 | | |
| 4 | | |
| 5 | | |
| 6 | | |
| 7 | | |
| 8 | | |

ORIGINAL ISSUED DATE :

ENGINEER OF RECORD:
JEFFREY R. TABAR - FL P.E. #54094

DATE:

DOCUMENT WAS PREPARED BY STANTEC. WHILE STANTEC HAS TAKEN ALL REASONABLE STEPS TO ENSURE THAT THE INFORMATION CONTAINED IN THIS DOCUMENT WILL NOT BE MADE BY STANTEC TO ANY PARTY WITH WHOM STANTEC HAS NOT ENTERED INTO A CONTRACT. STANTEC ACCEPTS NO RESPONSIBILITY FOR DAMAGES, IF ANY, SUFFERED BY ANY THIRD PARTY AS A RESULT OF DECISIONS MADE OR ACTIONS BASED ON THIS DOCUMENT. IF THIS DOCUMENT IS RECEIVED BY COMPUTER FILE, COPYING OF THE FILE MAY NOT BE RELIABLE AS A BACKUP. STANTEC MAKES NO WARRANTIES, EXPRESS OR IMPLIED, CONCERNING THE ACCURACY OF THE FILE ONCE IT LEAVES THE POSSESSION OF STANTEC. IN ADDITION, THE USE OF THIS DOCUMENT IS RESTRICTED TO THE ORIGINAL INTENDED PURPOSE AS STATED IN THE DOCUMENT. ANY REUSE OF THE DOCUMENT WITHOUT WRITTEN VERIFICATION OR ADAPTATION BY STANTEC FOR THE SPECIFIC PURPOSE INTENDED WILL BE AT THE USER'S SOLE RISK AND WITHOUT LIABILITY OR LEGAL EXPOSURE TO STANTEC. ANY ALTERATIONS OR MODIFICATIONS HAVE BEEN MADE TO THIS DOCUMENT BY PARTIES OTHER THAN STANTEC, OR IF THE DOCUMENT LEAVES THE POSSESSION OF STANTEC IN A DAMAGED OR ALTERED CONDITION, STANTEC SHALL NOT BE RESPONSIBLE FOR ANY DAMAGE TO PROPERTY, PERSONAL INJURY OR DEATH. IF THIS DOCUMENT IS RECEIVED BY COMPUTER FILE, COPYING OF THE FILE MAY NOT BE RELIABLE AS A BACKUP. STANTEC MAKES NO WARRANTIES, EXPRESS OR IMPLIED, CONCERNING THE ACCURACY OF THE FILE ONCE IT LEAVES THE POSSESSION OF STANTEC. IN ADDITION, THE USE OF THIS DOCUMENT IS RESTRICTED TO THE ORIGINAL INTENDED PURPOSE AS STATED IN THE DOCUMENT. ANY REUSE OF THE DOCUMENT WITHOUT WRITTEN VERIFICATION OR ADAPTATION BY STANTEC FOR THE SPECIFIC PURPOSE INTENDED WILL BE AT THE USER'S SOLE RISK AND WITHOUT LIABILITY OR LEGAL EXPOSURE TO STANTEC. ANY ALTERATIONS OR MODIFICATIONS HAVE BEEN MADE TO THIS DOCUMENT BY PARTIES OTHER THAN STANTEC, OR IF THE DOCUMENT LEAVES THE POSSESSION OF STANTEC IN A DAMAGED OR ALTERED CONDITION, STANTEC SHALL NOT BE RESPONSIBLE FOR ANY DAMAGE TO PROPERTY, PERSONAL INJURY OR DEATH. IF THIS DOCUMENT IS RECEIVED BY COMPUTER FILE, COPYING OF THE FILE MAY NOT BE RELIABLE AS A BACKUP. STANTEC MAKES NO WARRANTIES, EXPRESS OR IMPLIED, CONCERNING THE ACCURACY OF THE FILE ONCE IT LEAVES THE POSSESSION OF STANTEC. IN ADDITION, THE USE OF THIS DOCUMENT IS RESTRICTED TO THE ORIGINAL INTENDED PURPOSE AS STATED IN THE DOCUMENT. ANY REUSE OF THE DOCUMENT WITHOUT WRITTEN VERIFICATION OR ADAPTATION BY STANTEC FOR THE SPECIFIC PURPOSE INTENDED WILL BE AT THE USER'S SOLE RISK AND WITHOUT LIABILITY OR LEGAL EXPOSURE TO STANTEC. ANY ALTERATIONS OR MODIFICATIONS HAVE BEEN MADE TO THIS DOCUMENT BY PARTIES OTHER THAN STANTEC, OR IF THE DOCUMENT LEAVES THE POSSESSION OF STANTEC IN A DAMAGED OR ALTERED CONDITION, STANTEC SHALL NOT BE RESPONSIBLE FOR ANY DAMAGE TO PROPERTY, PERSONAL INJURY OR DEATH. IF THIS DOCUMENT IS RECEIVED BY COMPUTER FILE, COPYING OF THE FILE MAY NOT BE RELIABLE AS A BACKUP. STANTEC MAKES NO WARRANTIES, EXPRESS OR IMPLIED, CONCERNING THE ACCURACY OF THE FILE ONCE IT LEAVES THE POSSESSION OF STANTEC. IN ADDITION, THE USE OF THIS DOCUMENT IS RESTRICTED TO THE ORIGINAL INTENDED PURPOSE AS STATED IN THE DOCUMENT. ANY REUSE OF THE DOCUMENT WITHOUT WRITTEN VERIFICATION OR ADAPTATION BY STANTEC FOR THE SPECIFIC PURPOSE INTENDED WILL BE AT THE USER'S SOLE RISK AND WITHOUT LIABILITY OR LEGAL EXPOSURE TO STANTEC. ANY ALTERATIONS OR MODIFICATIONS HAVE BEEN MADE TO THIS DOCUMENT BY PARTIES OTHER THAN STANTEC, OR IF THE DOCUMENT LEAVES THE POSSESSION OF STANTEC IN A DAMAGED OR ALTERED CONDITION, STANTEC SHALL NOT BE RESPONSIBLE FOR ANY DAMAGE TO PROPERTY, PERSONAL INJURY OR DEATH. IF THIS DOCUMENT IS RECEIVED BY COMPUTER FILE, COPYING OF THE FILE MAY NOT BE RELIABLE AS A BACKUP. STANTEC MAKES NO WARRANTIES, EXPRESS OR IMPLIED, CONCERNING THE ACCURACY OF THE FILE ONCE IT LEAVES THE POSSESSION OF STANTEC. IN ADDITION, THE USE OF THIS DOCUMENT IS RESTRICTED TO THE ORIGINAL INTENDED PURPOSE AS STATED IN THE DOCUMENT. ANY REUSE OF THE DOCUMENT WITHOUT WRITTEN VERIFICATION OR ADAPTATION BY STANTEC FOR THE SPECIFIC PURPOSE INTENDED WILL BE AT THE USER'S SOLE RISK AND WITHOUT LIABILITY OR LEGAL EXPOSURE TO STANTEC.

CLIENT: CITY OF NAPLES
735 8TH STREET SOUTH
NAPLES, FL 34102

PROJECT: EAST NAPLES BAY DREDGING

TITLE: TURBIDITY CURTAIN DETAILS

Stantec
WWW.STANTEC.COM
5801 PELICAN BAY BLVD
SUITE 305
NAPLES, FL 34108
TEL: (239) 649-4040

| | |
|---|---|
| JOB NO.: | 2028113191 |
| DRAWN: | KHN |
| DESIGN: | MSS |
| CHECKED: | JRT |
| APPROVED: | MSS |
| SHEET NO. | C-601 |

100% CONSTRUCTION PLANS

User Name: rchambers
Drawing Name: \\Us0525-prfss01\workgroup2020\active\177311281\Stantec\East Naples Bay - 2019\DWG\Construction Drawings 22x34\C-600.dwg Oct 15, 2020 - 1:06pm

MATCHLINE C-601
MATCHLINE C-602

MATCHLINE C-601
MATCHLINE C-602

SHORELINE ANCHOR PT.
SHORELINE ANCHOR PT.
SHORELINE ANCHOR PT.
SHORELINE ANCHOR PT.
SHORELINE ANCHOR PT.
CANAL M-M
MARLIN DRIVE
SHORELINE ANCHOR PT.
CANAL L-L
SHORELINE ANCHOR PT.
KINGFISH ROAD
TARPON ROAD
SHORELINE ANCHOR PT.
CANAL K-K
SHORELINE ANCHOR PT.
BLUEFIN CT.
SANDPIPER STREET
COBIA CT.
SHORELINE ANCHOR PT.
SHORELINE ANCHOR PT.
CANAL C-C
CANAL J-J
HORELINE ANCHOR PT.
TARPON ROAD
SNOOK DRIVE
WAHOO CT
SHORELINE
OR PT.
CANAL I-I
SNOOK DRIVE
GRAPHIC SCALE
100 0 50 100 200 400
( IN FEET )
1 inch = 100ft.
SHORELINE ANCHOR PT.
CANAL A-A
TUNA CT
CANAL D-D
CANAL B-B
SHEEPSHEAD DRIVE

MATCHLINE C-602
MATCHLINE C-603

MATCHLINE C-602
MATCHLINE C-603

NOTES:
1.WHEN THE DREDGE TEMPLATE EXTENDS BEYOND THE MOUTH OF THE CANAL WHERE THE TURBIDITY CURTAIN IS LOCATED, THE DREDGE/BARGE WILL BE SURROUNDED BY A FLOATING TURBIDITY CURTAIN. (SEE DETAILS ON SHEET C-800)

2.TURBIDITY CURTAIN MAY MOVE UP AND DOWN CANALS AS NECESSARY TO ALLOW FOR CONTINUED FLOW OF VESSEL TRAFFIC AND TO MINIMIZE CANAL OBSTRUCTIONS.

3.TURBIDITY CURTAINS WILL MAINTAIN A TEN (10) FOOT BUFFER FROM OBSERVED OYSTER BEDS.

LEGEND:

TURBIDITY CURTAIN

CITY OF NAPLES, FLORIDA — ON THE GULF

| REV NO. | DATE | DESCRIPTION |
|---|---|---|
| 1 | | |
| 2 | | |
| 3 | | |
| 4 | | |
| 5 | | |
| 6 | | |
| 7 | | |
| 8 | | |

ORIGINAL ISSUED DATE :

ENGINEER OF RECORD:
JEFFREY R. TABAR - FL P.E. #54094

DATE:

NOTICE:
THIS DOCUMENT AND THE INFORMATION IN THE DOCUMENT WAS PREPARED BY STANTEC. WHILE STANTEC HAS TAKEN ALL REASONABLE STEPS TO ENSURE THE ACCURACY OF THE INFORMATION CONTAINED IN THIS DOCUMENT, STANTEC MAKES NO WARRANTIES EXPRESS OR IMPLIED, CONCERNING THE ACCURACY OF THE INFORMATION CONTAINED IN THIS DOCUMENT OR ITS SUITABILITY FOR ANY PURPOSE. ALTERATIONS OR MODIFICATIONS HAVE BEEN MADE TO THE ORIGINAL STANTEC DOCUMENT, WHETHER INTENTIONAL OR UNINTENTIONAL, STANTEC DISCLAIMS ANY AND ALL RESPONSIBILITY FOR THE DOCUMENT AS ALTERED. ANY USE OF THIS DOCUMENT IS AT THE USER'S SOLE RISK. THE USER AGREES TO INDEMNIFY AND HOLD HARMLESS STANTEC FROM AND AGAINST ANY AND ALL LOSSES, COSTS, CLAIMS, DEMANDS, AND DAMAGES ARISING OUT OF OR IN ANY WAY RELATED TO THE USER'S ALTERATION OF THIS DOCUMENT. THIS DOCUMENT LEAVES THE POSSESSION OF STANTEC CHANGES TO THE ORIGINAL STANTEC DOCUMENT MAY NOT BE OBVIOUS. THIS DOCUMENT MUST BE COMPARED TO THE ORIGINAL HARD COPY OR PDF VERSION SIGNED AND SEALED BY THE AUTHOR TO ENSURE THE ACCURACY OF THE INFORMATION CONTAINED IN THIS DOCUMENT. STANTEC MAKES NO WARRANTIES EXPRESS OR IMPLIED, CONCERNING THE ACCURACY OF THE INFORMATION CONTAINED IN THIS DOCUMENT OR ITS SUITABILITY FOR ANY PURPOSE. ALTERATIONS OR MODIFICATIONS HAVE BEEN MADE TO THE ORIGINAL STANTEC DOCUMENT, WHETHER INTENTIONAL OR UNINTENTIONAL, STANTEC DISCLAIMS ANY AND ALL RESPONSIBILITY FOR THE DOCUMENT AS ALTERED. ANY USE OF THIS DOCUMENT IS AT THE USER'S SOLE RISK. THE USER AGREES TO INDEMNIFY AND HOLD HARMLESS STANTEC FROM AND AGAINST ANY AND ALL LOSSES, COSTS, CLAIMS, DEMANDS, AND DAMAGES ARISING OUT OF OR IN ANY WAY RELATED TO THE USER'S ALTERATION OF THIS DOCUMENT. THIS DOCUMENT LEAVES THE POSSESSION OF STANTEC CHANGES TO THE ORIGINAL STANTEC DOCUMENT MAY NOT BE OBVIOUS. THIS DOCUMENT MUST BE COMPARED TO THE ORIGINAL HARD COPY OR PDF VERSION SIGNED AND SEALED BY THE AUTHOR TO ENSURE THE ACCURACY OF THE INFORMATION CONTAINED IN THIS DOCUMENT. IN THE EVENT THAT CONFLICTS EXIST BETWEEN THIS DOCUMENT AND OTHER ELECTRONIC MEANS, COPIES OR OTHER ELECTRONIC FORMATS OF THIS DOCUMENT, THE SEALED AND SIGNED HARD COPY OR PDF VERSION SHALL GOVERN.

CLIENT: CITY OF NAPLES
735 8TH STREET SOUTH
NAPLES, FL 34102

PROJECT: EAST NAPLES BAY DREDGING

TITLE: TURBIDITY CURTAIN DETAILS

Stantec
5801 PELICAN BAY BLVD
SUITE 600
NAPLES FL 34108
TEL: (239) 649-4040
WWW.STANTEC.COM

| | |
|---|---|
| JOB NO.: | 2028113191 |
| DRAWN: | KHN |
| DESIGN: | MSS |
| CHECKED: | JRT |
| APPROVED: | MSS |
| SHEET NO. | C-602 |

100% CONSTRUCTION PLANS

User Name: rchambers
Drawing Name: \\Ldd525-rpfs01\workgroup\2028\active\113191281\Stantec\East Naples Bay - 2019\DWG\Construction Drawings 22x34\C-600.dwg Oct 15, 2020 - 1:06pm

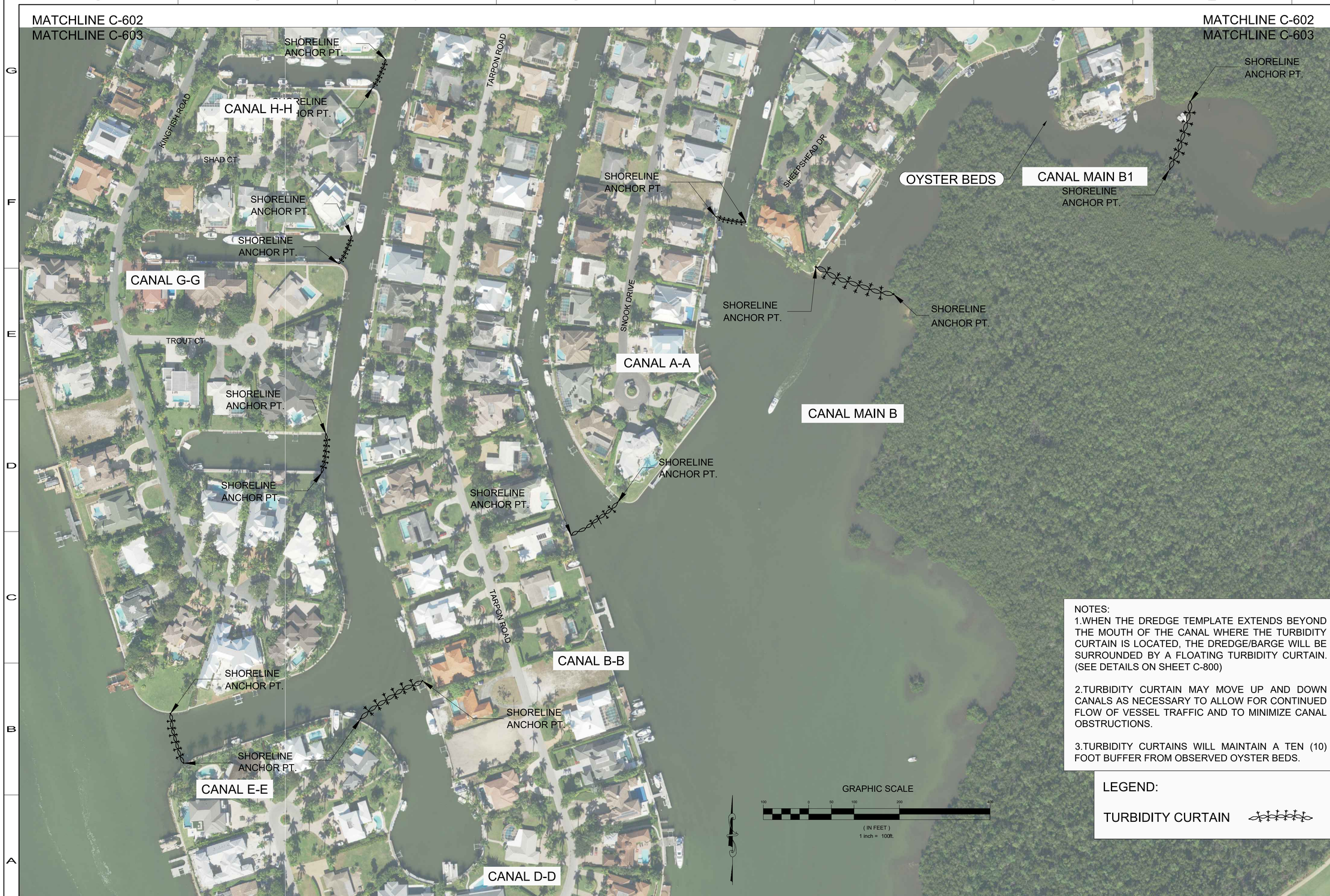


NOTES:

1.WHEN THE DREDGE TEMPLATE EXTENDS BEYOND THE MOUTH OF THE CANAL WHERE THE TURBIDITY CURTAIN IS LOCATED, THE DREDGE/BARGE WILL BE SURROUNDED BY A FLOATING TURBIDITY CURTAIN. (SEE DETAILS ON SHEET C-800)

2.TURBIDITY CURTAIN MAY MOVE UP AND DOWN CANALS AS NECESSARY TO ALLOW FOR CONTINUED FLOW OF VESSEL TRAFFIC AND TO MINIMIZE CANAL OBSTRUCTIONS.

3.TURBIDITY CURTAINS WILL MAINTAIN A TEN (10) FOOT BUFFER FROM OBSERVED OYSTER BEDS.

LEGEND:

TURBIDITY CURTAIN

CITY OF NAPLES, FLORIDA
ON THE GULF

| REV. BY | DATE | DESCRIPTION |
|---|---|---|
| 8 | | |
| 7 | | |
| 6 | | |
| 5 | | |
| 4 | | |
| 3 | | |
| 2 | | |
| 1 | | |

ORIGINAL ISSUED DATE :

ENGINEER OF RECORD:
JEFFREY R. TABAR - FL P.E. #54094

DATE:

NOTICE:
THE INFORMATION IN THIS DOCUMENT WAS PREPARED BY STANTEC. WHILE STANTEC HAS TAKEN ALL REASONABLE STEPS TO ASSURE THE ACCURACY OF THE INFORMATION CONTAINED IN THIS DOCUMENT, IT CANNOT GUARANTEE THAT CHANGES OR ALTERATIONS TO THIS DOCUMENT WILL NOT BE MADE BY PERSONS OTHER THAN STANTEC PERSONNEL AFTER THE DOCUMENT LEAVES THE POSSESSION OF STANTEC. CHANGES OR ALTERATIONS MAY BE SAFE, IF APPLICABLE, IN ORDER TO AVOID DAMAGE TO PROPERTY, PERSONAL INJURY OR DEATH. IF DOCUMENT IS NEEDED, CONTACT SHOULD BE MADE DIRECTLY WITH STANTEC.
THIS DOCUMENT MUST BE COMPARED TO THE ORIGINAL HARD COPY, WITH CERTIFIED RAISED SEAL IF APPLICABLE, IN ORDER TO INSURE THE ACCURACY OF THE INFORMATION CONTAINED THEREIN AND TO FURTHER INSURE THAT NO CHANGES, ALTERATIONS OR MODIFICATIONS HAVE BEEN MADE TO THE DOCUMENT. NO RELIANCE SHOULD EVER BE MADE ON A DOCUMENT TRANSMITTED OR REVIEWED BY COMPUTER OR OTHER ELECTRONIC MEANS UNLESS IT IS FIRST COMPARED TO THE ORIGINAL. STANTEC MAKES NO WARRANTIES, EXPRESS OR IMPLIED, CONCERNING THE ACCURACY OF THE INFORMATION CONTAINED IN ANY DOCUMENT TRANSMITTED OR REVIEWED BY COMPUTER OR OTHER ELECTRONIC MEANS.

CLIENT
CITY OF NAPLES
735 8TH STREET SOUTH
NAPLES, FL 34102

PROJECT
EAST NAPLES BAY DREDGING

TITLE
TURBIDITY CURTAIN DETAILS

Stantec
WWW.STANTEC.COM
5801 PELICAN BAY BLVD
SUITE 300
NAPLES, FL 34108
TEL. (239) 649-4040

| | |
|---|---|
| JOB NO.: | 2028113191 |
| DRAWN: | KHN |
| DESIGN: | MSS |
| CHECKED: | JRT |
| APPROVED: | MSS |
| SHEET NO. | C-603 |

100% CONSTRUCTION PLANS

User Name: rchambers
Drawing Name: \\us0525-ppfss01\workgroup\2028\active\177311281\Stantec\East Naples Bay - 2019\DWG\Construction Drawings 22x34\C-600.dwg Oct 15, 2020 - 1:10pm

NAPLES LANDING PARK/BOAT RAMP:
USE OF THE LANDINGS FOR TEMPORARY LOADING AND UNLOADING OF MATERIAL WILL BE AT NO COST TO THE CONTRACTOR UNLESS LOADING/UNLOADING OR THE CONTRACTOR'S CONSTRUCTION ACTIVITY INTERFERES WITH THE DAY-TO-DAY OPERATION OF THE LANDINGS. OPERATIONS THAT RESULT IN CONFLICTS WITH OTHER USERS OF THE LANDINGS WILL REQUIRE A $300 HALF DAY FEE OR A $500 FULL DAY FEE.

CITY OF NAPLES, FLORIDA — ON THE GULF

| BY | DATE | DESCRIPTION |
|---|---|---|
| | | ORIGINAL ISSUED DATE : |

ENGINEER OF RECORD:
JEFFREY R. TABAR - FL P.E. #54094

DATE:

NOTICE:
THE INFORMATION IN THIS DOCUMENT WAS PREPARED BY STANTEC. WHILE STANTEC HAS TAKEN ALL REASONABLE STEPS TO ENSURE THAT THE DATA CONTAINED IN THIS DOCUMENT ACCURATELY REFLECTS THE DATA USED IN THE PREPARATION OF THIS DOCUMENT, IT CANNOT GUARANTEE THAT CHANGES OR ALTERATIONS TO THIS DOCUMENT WILL NOT BE MADE BY OTHERS AFTER THIS DOCUMENT LEAVES THE POSSESSION OF STANTEC. CHANGES OR ALTERATIONS MADE TO THIS DOCUMENT AFTER IT LEAVES THE POSSESSION OF STANTEC MAY CAUSE IMMEDIATE OR LATENT DEFECTS IN THIS DOCUMENT AND ANY SUCH DEFECTS IN THIS DOCUMENT MAY NOT BE DETECTABLE BY MERELY REVIEWING THE DOCUMENT. STANTEC MAKES NO WARRANTIES, EXPRESS OR IMPLIED, CONCERNING THE ACCURACY OF THE INFORMATION CONTAINED IN THIS DOCUMENT AND ANY USE OF THIS DOCUMENT BY OTHERS OR BY OTHERS ELECTRONICALLY MEANS.

CLIENT: CITY OF NAPLES
735 8TH STREET SOUTH
NAPLES, FL 34102

PROJECT: EAST NAPLES BAY DREDGING

TITLE: TEMPORARY STAGING AREA

Stantec
5801 PELICAN BAY BLVD
SUITE 302
NAPLES, FL 34108
TEL. (239) 643-4040
WWW.STANTEC.COM

| | |
|---|---|
| JOB NO.: | 2028113191 |
| DRAWN: | KHN |
| DESIGN: | MSS |
| CHECKED: | JRT |
| APPROVED: | MSS |
| SHEET NO. | C-700 |

100% CONSTRUCTION PLANS

User Name: rchambers
Drawing Name: \\Uk0525-ppfss01\workgroup2028\active\177311281\Stantec\East Naples Bay - 2019\DWG\Construction Drawings 22x34\C-700.dwg Oct 15, 2020 - 12:33pm

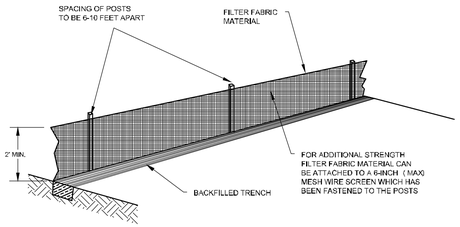


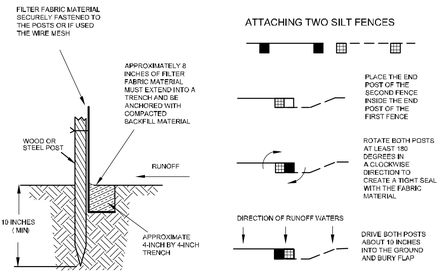


INSTALLING A FILTER
FABRIC SILT FENCE

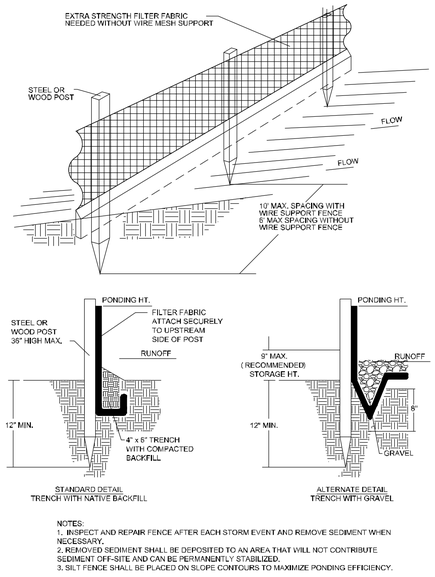


INSTALLING A FILTER
FABRIC SILT FENCE

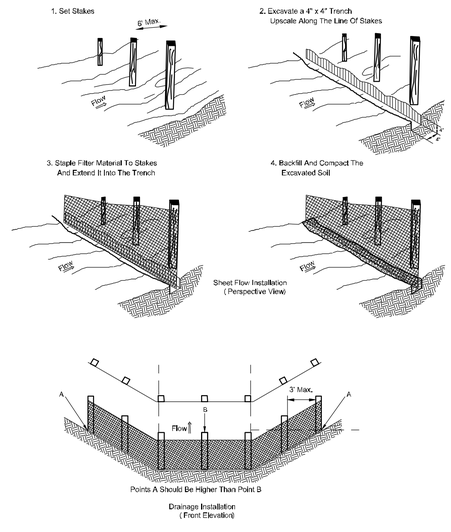


INSTALLING A FILTER
FABRIC SILT FENCE

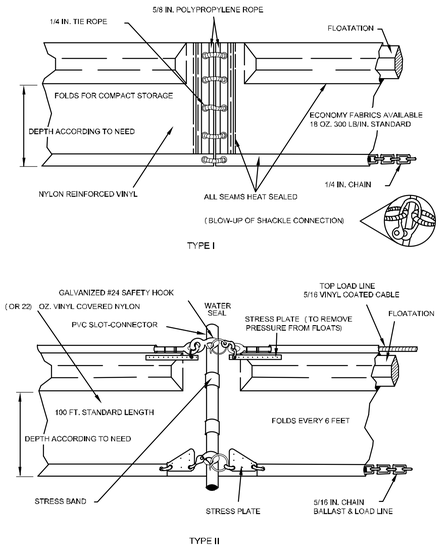


FLOATING TURBIDITY BARRIER
TYPE ( S) I & II

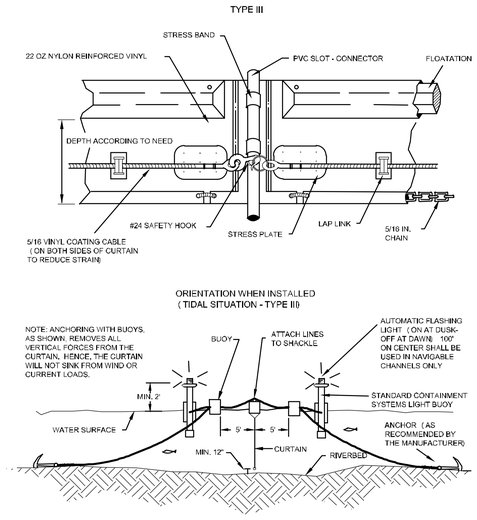


FLOATING TURBIDITY
BARRIER TYPE III

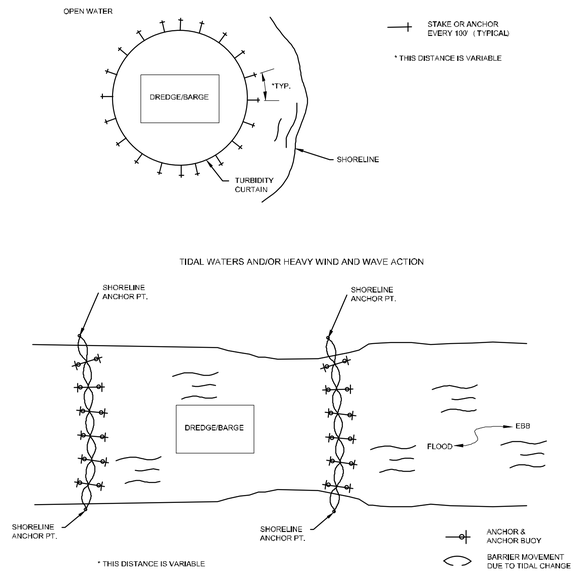


TYPICAL INSTALLATION LAYOUT OF
FLOATING TURBIDITY BARRIERS

CITY OF NAPLES, FLORIDA
ON THE GULF

| REV | DATE | DESCRIPTION |
|---|---|---|
| 1 | | ORIGINAL ISSUED DATE : |

ENGINEER OF RECORD:
JEFFREY R. TABAR - FL P.E. #54094

DATE:

NOTICE:
THE INFORMATION IN THIS DOCUMENT WAS PREPARED BY STANTEC. WHILE STANTEC HAS TAKEN ALL REASONABLE STEPS TO ENSURE THAT THE INFORMATION CONTAINED IN THIS DOCUMENT IS CORRECT, STANTEC DOES NOT GUARANTEE THAT COMPUTER ALTERATIONS TO THIS DOCUMENT WILL NOT BE MADE BY DOCUMENT LEAVES THE POSSESSION OF STANTEC, CHANGES MAY NOT BE DETECTABLE. THE USER OF THIS DOCUMENT AGREES THAT STANTEC SHALL BE LIABLE FOR ANY LOSS OR DAMAGE TO PROPERTY, PERSONAL INJURY OR DEATH, IF THIS DOCUMENT IS MODIFIED IN ANY WAY BY ANY PARTY OTHER THAN STANTEC, WITHOUT STANTEC'S PRIOR WRITTEN CONSENT. IF THIS DOCUMENT IS MODIFIED, THE USER AGREES TO INDEMNIFY AND HOLD HARMLESS STANTEC FROM ANY AND ALL CLAIMS ARISING FROM OR CONNECTED WITH SUCH MODIFICATIONS. ALTERATIONS OR MODIFICATIONS INCLUDE, BUT ARE NOT LIMITED TO, REMOVING STANTEC'S NAME FROM THE DOCUMENT, OR REMOVING ALL OR ANY PORTION OF STANTEC'S SEAL FROM THE DOCUMENT. THE USER AGREES THAT ALL ELECTRONIC VERSIONS OF THIS DOCUMENT ARE SUBJECT TO THE TERMS AND CONDITIONS OF THE ORIGINAL HARD COPY DOCUMENT SEALED BY STANTEC. STANTEC MAKES NO WARRANTIES, EXPRESS OR IMPLIED, CONCERNING THE ACCURACY OF THE INFORMATION CONTAINED ON ELECTRONIC MEDIA, INCLUDING BUT NOT LIMITED TO, DOCUMENTATION TRANSMITTED OR RECEIVED BY COMPUTER OR OTHER ELECTRONIC MEANS.

CLIENT
CITY OF NAPLES
735 8TH STREET SOUTH
NAPLES, FL 34102

PROJECT
EAST NAPLES BAY DREDGING

TITLE
EROSION CONTROL DETAILS

Stantec
WWW.STANTEC.COM
5801 PELICAN BAY BLVD
SUITE 300
NAPLES, FL 34108
TEL. (239) 649-4040

| | |
|---|---|
| JOB NO.: | 2028113191 |
| DRAWN: | KHN |
| DESIGN: | MSS |
| CHECKED: | JRT |
| APPROVED: | MSS |
| SHEET NO. | C-800 |

100% CONSTRUCTION PLANS

User Name: rchambers
Drawing Name: \\0365r25-sp\sd01\workgroup\2028\active\177311281\Stantec\East Naples Bay - 2019\DWG\Construction Drawings 22x34\C-800_C-900.dwg Oct 15, 2020 - 11:33am

## BACKGROUND WATER QUALITY SAMPLING LOCATIONS

| STATION | LATITUDE | LONGITUDE |
|---|---|---|
| 1 | 26 07.971241 | -81 47.361324 |
| 2 | 26 06.991496 | -81 47.130524 |

BACKGROUND WATER QUALITY SAMPLING STATION

CITY OF NAPLES, FLORIDA
ON THE GULF

| REV BY | DATE | DESCRIPTION |
|---|---|---|
| 8 | | |
| 7 | | |
| 6 | | |
| 5 | | |
| 4 | | |
| 3 | | |
| 2 | | |
| 1 | | |

ORIGINAL ISSUED DATE :

ENGINEER OF RECORD:
JEFFREY R. TABAR - FL P.E. #54094

DATE:

NOTICE:
THE INFORMATION IN THIS DOCUMENT WAS PREPARED BY STANTEC. WHILE STANTEC HAS TAKEN ALL REASONABLE STEPS TO ASSURE THE ACCURACY OF THE INFORMATION CONTAINED IN THIS DOCUMENT, IT CANNOT GUARANTEE THAT CHANGES OR ALTERATIONS TO THIS DOCUMENT WILL NOT BE MADE BY PERSONS OTHER THAN STANTEC PERSONNEL AFTER THE DOCUMENT LEAVES THE POSSESSION OF STANTEC. CHANGES OR ALTERATIONS MAY BE SAFETY RELATED AND RESULT IN DAMAGE TO PROPERTY, PERSONAL INJURY OR DEATH. IF VERIFICATION OF THE INFORMATION CONTAINED IN THIS DOCUMENT IS NEEDED, CONTACT SHOULD BE MADE DIRECTLY WITH STANTEC.
THIS DOCUMENT MUST BE COMPARED TO THE ORIGINAL HARD COPY, WITH CERTIFIED RAISED SEAL IF APPLICABLE, IN ORDER TO ASSURE THE ACCURACY OF THE INFORMATION CONTAINED THEREIN AND TO FURTHER INSURE THAT NO CHANGES, ALTERATIONS OR MODIFICATIONS HAVE BEEN MADE TO THE DOCUMENT. NO RELIANCE SHOULD EVER BE MADE ON A DOCUMENTATION TRANSMITTED OR REVIEWED BY COMPUTER OR OTHER ELECTRONIC MEANS UNLESS IT IS FIRST COMPARED TO THE ORIGINAL STANTEC MAKES NO WARRANTIES, EXPRESS OR IMPLIED, CONCERNING THE ACCURACY OF THE INFORMATION CONTAINED IN ANY DOCUMENT TRANSMITTED OR REVIEWED BY COMPUTER OR OTHER ELECTRONIC MEANS.

CLIENT
**CITY OF NAPLES**
735 8TH STREET SOUTH
NAPLES, FL 34102

PROJECT
**EAST NAPLES BAY DREDGING**

TITLE
**BACKGROUND WATER QUALITY MONITORING LOCATIONS**

Stantec
WWW.STANTEC.COM
5801 PELICAN BAY BLVD
SUITE 300
NAPLES, FL 34108
TEL. (239) 649-4040

| | |
|---|---|
| JOB NO.: | 2028113191 |
| DRAWN: | KHN |
| DESIGN: | MSS |
| CHECKED: | JRT |
| APPROVED: | MSS |
| SHEET NO. | C-900 |

100% CONSTRUCTION PLANS

User Name: rchambers
Drawing Name: \\us0525-ppfss01\workgroup\2028\active\177311281\Stantec\East Naples Bay - 2019\DWG\Construction Drawings 22x34\C-800_C-900.dwg Oct 15, 2020 - 11:38am