



# WEEKLY SUMMARY REPORT – CONTRACT WEEK 39

21-036 EAST NAPLES BAY

## DREDGING AND ROCK REMOVAL PROJECT



Date: <b>6/17/2024 to 6/21/2024</b>			
Inspectors: <b>Mackenzie Hudson</b>	Stantec PIN: <b>2028113191</b>		Accidents <input type="checkbox"/> Yes <input checked="" type="checkbox"/> No
Days of Week: <b>Monday to Friday</b>	Contract Days: <b>267 to 271</b>	Total Days: <b>271</b>	Accident Report #: <b>N/A</b>
Canal(s) Worked In: <b>A-A</b>		Stations Worked Between: <b>27+50 to 0+00</b>	

### General

#### Remarks

#### #1 – Prime Contractor – Quality Enterprises:

##### Monday 6-17-2024:

- Turbidity curtain noted in place at station 6+00 in Canal A-A at 8:00am.
- Canal grinding in progress today in Canal A-A starting, approximately, at station 13+25 moving to station 15+00 in the northeast direction.
- Contractor grinded rock from 12:00pm to 2:30pm. Contractor refueled the 323 excavator, removed the Epiroc grinder attachment, dropped turbidity curtain, staged the equipment, and opened the canal at 3:30pm.
- Contractor has a barge, an excavator, one hopper, a fuel cube, a push boat staged overnight at station 13+50 in Canal A-A and a support boat at station 6+00 in Canal A-A while working on this canal. Contractor also has one hopper staged in Canal CC-CC between stations 1+00 and 2+00. In addition, the contractor has a long reach excavator, Epiroc grinder, Conex box, a fuel cube, and a water tank on trailer staged on the property located at 1300 Curlew Avenue, Naples, FL 34102. A GPS base station is also set up at this location during project work hours today.

##### Tuesday 6-18-2024:

- Canal sediment removal in progress today (Canal A-A) starting at approximately station 27+50 and moving to 12+00 in the southwest direction. Sediment removal only, no grinding.
- Contractor dredged from 8:00am to 12:00pm. Contractor left site and returned at 1:20pm to transport hopper to staging area at 1300 Curlew Avenue from 1:30pm to 2:10pm. Contractor used long reach excavator to unload material from hopper onto staging area from 2:15pm to 2:40pm while the push boat transported other hopper to Canal A-A.
- Contractor pumped water out of the barge, staged the equipment, and opened the canal at 4:00pm.
- Contractor used support boat to open and close turbidity curtain for boaters while dredging was in progress.
- Contractor has a barge, an excavator, one hopper, a fuel cube, a push boat staged overnight at station 12+00 in Canal A-A and a support boat at station 6+00 in Canal A-A while working on this canal. Contractor also has one hopper staged in Canal CC-CC between stations 1+00 and 2+00. In addition, the contractor has a long reach excavator, Epiroc grinder, Conex box, a fuel cube, and a water tank on trailer staged on the property located at 1300 Curlew Avenue, Naples, FL 34102. A GPS base station is also set up at this location during project work hours today.
- One (1) hopper of material removed.



**WEEKLY SUMMARY REPORT – CONTRACT WEEK 39**  
**21-036 EAST NAPLES BAY**  
**DREDGING AND ROCK REMOVAL PROJECT**



Wednesday 6-19-2024:

- Turbidity curtain noted in place at station 6+00 in Canal A-A at 8:00am.
- Canal sediment removal in progress today (Canal A-A) starting at approximately station 12+00 and moving to 0+00 in the southwest direction. Sediment removal only, no grinding.
- Contractor dredged from 8:00am to 12:00pm. Contractor left site at 12:15pm and returned at 1:45pm.
- Contractor used the support boat to go inspect Canal W-W for upcoming mobilization.
- Contractor moved equipment out of Canal A-A, removed the turbidity curtain and staged the equipment at 3:45pm.
- Contractor has a barge, an excavator, one hopper, a fuel cube, a support boat, and a push boat staged overnight at station 4+00 in Canal Main B1. Contractor also has one hopper staged in Canal CC-CC between stations 1+00 and 2+00. In addition, the contractor has a long reach excavator, Epiroc grinder, Conex box, a fuel cube, and a water tank on trailer staged on the property located at 1300 Curlew Avenue, Naples, FL 34102. A GPS base station is also set up at this location during project work hours today.
- No hoppers of material removed.

Thursday 6-20-2024:

- Contractor performed maintenance activities during work hours today. Contractor cleared overgrown vegetation at the staging area at 1300 Curlew Avenue and serviced equipment.
- Contractor has a barge, an excavator, one hopper, a fuel cube, a push boat staged overnight at station 13+50 in Canal A-A and a support boat at station 6+00 in Canal A-A while working on this canal. Contractor also has one hopper staged in Canal CC-CC between stations 1+00 and 2+00. In addition, the contractor has a long reach excavator, Epiroc grinder, Conex box, a fuel cube, and a water tank on trailer staged on the property located at 1300 Curlew Avenue, Naples, FL 34102. A GPS base station is also set up at this location during project work hours today.

Friday 6-21-2024:

- Contractor waited for QE survey crew to check the depths of Canal A-A.
- Contractor has a barge, an excavator, one hopper, a fuel cube, a support boat, and a push boat staged overnight at station 4+00 in Canal Main B1. Contractor also has one hopper staged in Canal CC-CC between stations 1+00 and 2+00. In addition, the contractor has a long reach excavator, Epiroc grinder, Conex box, a fuel cube, and a water tank on trailer staged on the property located at 1300 Curlew Avenue, Naples, FL 34102. A GPS base station is also set up at this location during project work hours today.

**Note: Daily reports for the week attached.**



**DAILY REPORT OF CONSTRUCTION**  
 21-036 EAST NAPLES BAY  
 DREDGING AND ROCK REMOVAL PROJECT



Date: <b>6/17/2024</b>			
Inspector: <b>Mackenzie Hudson</b>	Stantec PIN: <b>2028113191</b>		Accidents <input type="checkbox"/> Yes <input checked="" type="checkbox"/> No
Day of Week: <b>Monday</b>	Contract Day: <b>267</b>	Week: <b>39</b>	Accident Report #: <b>N/A</b>
High Temp (°F): <b>91 °F</b>	AM Conditions: <b>Cloudy</b>	PM Conditions: <b>Cloudy</b>	High Tide: <b>9:39 AM – 2.6'</b>
Low Temp (°F): <b>76 °F</b>	Wind: <b>13 to 16 mph</b>	Wind: <b>16 to 18 mph</b>	Low Tide: <b>5:02 PM – 0.1'</b>
Canal Worked In: <b>A-A</b>	Stations Worked Between:	<b>13+25 to 15+00</b>	

**General**

#1 – Prime Contractor – Quality Enterprises:

- Turbidity curtain noted in place at station 6+00 in Canal A-A at 8:00am.
- Canal grinding in progress today in Canal A-A starting, approximately, at station 13+25 moving to station 15+00 in the northeast direction.
- Contractor grinded rock from 12:00pm to 2:30pm. Contractor refueled the 323 excavator, removed the Epiroc grinder attachment, dropped turbidity curtain, staged the equipment, and opened the canal at 3:30pm.
- Contractor has a barge, an excavator, one hopper, a fuel cube, a push boat staged overnight at station 13+50 in Canal A-A and a support boat at station 6+00 in Canal A-A while working on this canal. Contractor also has one hopper staged in Canal CC-CC between stations 1+00 and 2+00. In addition, the contractor has a long reach excavator, Epiroc grinder, Conex box, a fuel cube, and a water tank on trailer staged on the property located at 1300 Curlew Avenue, Naples, FL 34102. A GPS base station is also set up at this location during project work hours today.

<b>Contractor(s) and Personnel</b>										
#	Name	Type	#	Hrs.	Type	#	Hrs.	Type	#	Hrs.
1	Prime: <b>Quality Enterprises</b>	PM	0	0	Field Supervisor	0	0	Foreman	0	0
		Skilled Laborer	2	9	Unskilled Laborer	1	9	Safety Director	0	0

<b>Equipment</b>					
Cont/ Sub #	Equipment ID	Description	# Pieces	# Used	Total Hours Used
1	N/A	Barge	1	1	8
1	CAT 323	Excavator - Barge	1	1	8
1	CAT 326	Excavator – Long Reach	1	0	0
1	FL6223TB	Push Boat	1	1	8
1	FL2474PP	Support Boat	1	1	3
1	N/A	Hopper	2	0	0

<b>Visitors</b>			
Name	Company	Hours at Job Site	
		From:	To:

Inspector Name and Position	Hours at Job Site/Office		Total Hours
Mackenzie Hudson, EIT – CEI	From: 8:00 AM / 4:30 PM	To: 4:00 PM / 5:00 PM	8.0 hours



☉ 321°NW (T) ☉ 26°7'24"N, 81°47'3"W ±9ft ▲ 35ft



Survey crew working on 323 excavator GPS system.



☉ 301°NW (T) ☉ 26°7'24"N, 81°47'2"W ±13ft ▲ 4ft



17 Jun 2024, 09:02:52

Survey crew working on 323 excavator GPS system.

W NW N  
240 270 300 330 0  
308°NW (T) 26°7'24"N, 81°47'2"W ±13ft ▲ 21ft



17 Jun 2024, 10:06:23

Survey crew working on 323 excavator GPS system.

SW

240

W

270

NW

300

330


☉ 287°W (T) ☉ 26°7'24"N, 81°47'2"W ±9ft ▲ 22ft



17 Jun 2024, 11:05:50

Survey crew working on 323 excavator GPS system.





☀ 298°NW (T) ☉ 26°7'24"N, 81°47'2"W ±13ft ▲ 8ft



17 Jun 2024, 12:00:57

323 excavator grinding rock at station 13+25 in Canal A-A.



☉ 12°N (T) ☉ 26°7'24"N, 81°47'2"W ±13ft ▲ 21ft



17 Jun 2024, 13:13:24

323 excavator grinding rock at station 14+50 in Canal A-A.



☀ 45°NE (T) ☉ 26°7'25"N, 81°47'2"W ±9ft ▲ 20ft



17 Jun 2024, 14:04:26

323 excavator grinding rock at station 15+00 in Canal A-A.



☉ 314°NW (T) ☉ 26°7'24"N, 81°47'2"W ±9ft ▲ 8ft



17 Jun 2024, 14:35:58

Contractor refueling the 323 excavator.

W 270      NW 300      N 330      0

☀ 318°NW (T)    ☉ 26°7'24"N, 81°47'2"W ±13ft    ▲ 1ft



Contractor removing Epiroc grinder attachment from the 323 excavator.



☉ 301°NW (T) ● 26°7'24"N, 81°47'2"W ±13ft ▲ 11ft



17 Jun 2024, 15:23:01

Equipment staged at station 13+50 in Canal A-A.



**DAILY REPORT OF CONSTRUCTION**  
 21-036 EAST NAPLES BAY  
 DREDGING AND ROCK REMOVAL PROJECT



Date: <b>6/18/2024</b>			
Inspector: <b>Mackenzie Hudson</b>	Stantec PIN: <b>2028113191</b>	Accidents <input type="checkbox"/> Yes <input checked="" type="checkbox"/> No	
Day of Week: <b>Tuesday</b>	Contract Day: <b>268</b>	Week: <b>39</b>	Accident Report #: <b>N/A</b>
High Temp (°F): <b>93 °F</b>	AM Conditions: <b>Cloudy</b>	PM Conditions: <b>Cloudy</b>	High Tide: <b>10:21 AM – 2.7'</b>
Low Temp (°F): <b>75 °F</b>	Wind: <b>17 to 18 mph</b>	Wind: <b>9 to 12 mph</b>	Low Tide: <b>5:48 PM – -0.1'</b>
Canal Worked In: <b>A-A</b>	Stations Worked Between:	<b>27+50 to 12+00</b>	

**General**

#1 – Prime Contractor – Quality Enterprises:

- Canal sediment removal in progress today (Canal A-A) starting at approximately station 27+50 and moving to 12+00 in the southwest direction. Sediment removal only, no grinding.
- Contractor dredged from 8:00am to 12:00pm. Contractor left site and returned at 1:20pm to transport hopper to staging area at 1300 Curlew Avenue from 1:30pm to 2:10pm. Contractor used long reach excavator to unload material from hopper onto staging area from 2:15pm to 2:40pm while the push boat transported other hopper to Canal A-A.
- Contractor pumped water out of the barge, staged the equipment, and opened the canal at 4:00pm.
- Contractor used support boat to open and close turbidity curtain for boaters while dredging was in progress.
- Contractor has a barge, an excavator, one hopper, a fuel cube, a push boat staged overnight at station 12+00 in Canal A-A and a support boat at station 6+00 in Canal A-A while working on this canal. Contractor also has one hopper staged in Canal CC-CC between stations 1+00 and 2+00. In addition, the contractor has a long reach excavator, Epiroc grinder, Conex box, a fuel cube, and a water tank on trailer staged on the property located at 1300 Curlew Avenue, Naples, FL 34102. A GPS base station is also set up at this location during project work hours today.
- One (1) hopper of material removed.

<b>Contractor(s) and Personnel</b>										
#	Name	Type	#	Hrs.	Type	#	Hrs.	Type	#	Hrs.
1	Prime: <b>Quality Enterprises</b>	PM	0	0	Field Supervisor	0	0	Foreman	0	0
		Skilled Laborer	2	9	Unskilled Laborer	1	9	Safety Director	0	0

<b>Equipment</b>					
Cont/ Sub #	Equipment ID	Description	# Pieces	# Used	Total Hours Used
1	N/A	Barge	1	1	7
1	CAT 323	Excavator - Barge	1	1	7
1	CAT 326	Excavator – Long Reach	1	1	1
1	FL6223TB	Push Boat	1	1	7
1	FL2474PP	Support Boat	1	1	3
1	N/A	Hopper	2	2	2

<b>Visitors</b>			
Name	Company	Hours at Job Site	
		From:	To:

Inspector Name and Position	Hours at Job Site/Office		Total Hours
Mackenzie Hudson, EIT – CEI	From: 8:00 AM / 4:30 PM	To: 4:00 PM / 5:00 PM	8.0 hours






☉ 254°W (T) ● 26°7'24"N, 81°47'3"W ±13ft ▲ 6ft



18 Jun 2024, 13:29:13

Push boat taking hopper to staging area.



Long reach excavator removing sediment from hopper.

E 90 SE 120 150 S 180  
☀ 135°SE (T) ☉ 26°8'14"N, 81°47'16"W ±13ft ▲ 22ft



Long reach excavator spreading sediment onto staging area.



☉ 289°W (T) ☉ 26°7'24"N, 81°47'3"W ±9ft ▲ 10ft



18 Jun 2024, 15:20:56

Contractor pumping water out of the barge.



**DAILY REPORT OF CONSTRUCTION**  
 21-036 EAST NAPLES BAY  
 DREDGING AND ROCK REMOVAL PROJECT



Date: <b>6/19/2024</b>			
Inspector: <b>Mackenzie Hudson</b>	Stantec PIN: <b>2028113191</b>		Accidents <input type="checkbox"/> Yes <input checked="" type="checkbox"/> No
Day of Week: <b>Wednesday</b>	Contract Day: <b>269</b>	Week: <b>39</b>	Accident Report #: <b>N/A</b>
High Temp (°F): <b>87 °F</b>	AM Conditions: <b>Cloudy</b>	PM Conditions: <b>Cloudy</b>	High Tide: <b>11:02 AM – 2.9'</b>
Low Temp (°F): <b>77 °F</b>	Wind: <b>15 mph</b>	Wind: <b>13 to 18 mph</b>	Low Tide: <b>6:34 PM – -0.4'</b>
Canal Worked In: <b>A-A</b>	Stations Worked Between:	<b>12+00 to 0+00</b>	

**General**

#1 – Prime Contractor – Quality Enterprises:

- Turbidity curtain noted in place at station 6+00 in Canal A-A at 8:00am.
- Canal sediment removal in progress today (Canal A-A) starting at approximately station 12+00 and moving to 0+00 in the southwest direction. Sediment removal only, no grinding.
- Contractor dredged from 8:00am to 12:00pm. Contractor left site at 12:15pm and returned at 1:45pm.
- Contractor used the support boat to go inspect Canal W-W for upcoming mobilization.
- Contractor moved equipment out of Canal A-A, removed the turbidity curtain and staged the equipment at 3:45pm.
- Contractor has a barge, an excavator, one hopper, a fuel cube, a support boat, and a push boat staged overnight at station 4+00 in Canal Main B1. Contractor also has one hopper staged in Canal CC-CC between stations 1+00 and 2+00. In addition, the contractor has a long reach excavator, Epiroc grinder, Conex box, a fuel cube, and a water tank on trailer staged on the property located at 1300 Curlew Avenue, Naples, FL 34102. A GPS base station is also set up at this location during project work hours today.
- No hoppers of material removed.

<b>Contractor(s) and Personnel</b>										
#	Name	Type	#	Hrs.	Type	#	Hrs.	Type	#	Hrs.
1	Prime: <b>Quality Enterprises</b>	PM	0	0	Field Supervisor	0	0	Foreman	0	0
		Skilled Laborer	2	9	Unskilled Laborer	0	0	Safety Director	0	0

<b>Equipment</b>					
Cont/ Sub #	Equipment ID	Description	# Pieces	# Used	Total Hours Used
1	N/A	Barge	1	1	5
1	CAT 323	Excavator - Barge	1	1	5
1	CAT 326	Excavator – Long Reach	1	1	0
1	FL6223TB	Push Boat	1	1	5
1	FL2474PP	Support Boat	1	1	3
1	N/A	Hopper	2	2	0

<b>Visitors</b>			
Name	Company	Hours at Job Site	
		From:	To:

Inspector Name and Position	Hours at Job Site/Office		Total Hours
Mackenzie Hudson, EIT – CEI	From: 8:00 AM / 4:30 PM	To: 4:00 PM / 5:00 PM	8.0 hours

SW W NW  
210 240 270 300 330  
☀ 275°W (T) ☉ 26°7'24"N, 81°47'2"W ±13ft ▲ 14ft



19 Jun 2024, 08:19:52

323 excavator dredging at station 12+00 in Canal A-A.



☉ 257°W (T) ☉ 26°7'22"N, 81°47'5"W ±9ft ▲ 8ft



19 Jun 2024, 09:06:20

323 excavator dredging at station 8+00 in Canal A-A.



SE S SW  
120 150 180 210 240

☀ 187°S (T) ☉ 26°7'17"N, 81°47'6"W ±22ft ▲ 14ft



323 excavator dredging at station 0+00 in Canal A-A.



☉ 225°SW (T)    ● 26°7'17"N, 81°47'6"W ±9ft    ▲ 15ft



19 Jun 2024, 10:55:48

323 excavator dredging at station 4+00 in Canal A-A.



☀ 174°S (T) ● 26°7'24"N, 81°46'57"W ±9ft ▲ 35ft



19 Jun 2024, 15:42:18

Equipment staged at station 4+00 in Canal Main B1.



**DAILY REPORT OF CONSTRUCTION**  
 21-036 EAST NAPLES BAY  
 DREDGING AND ROCK REMOVAL PROJECT



Date: <b>6/20/2024</b>			
Inspector: <b>Mackenzie Hudson</b>	Stantec PIN: <b>2028113191</b>		Accidents <input type="checkbox"/> Yes <input checked="" type="checkbox"/> No
Day of Week: <b>Thursday</b>	Contract Day: <b>270</b>	Week: <b>39</b>	Accident Report #: <b>N/A</b>
High Temp (°F): <b>90 °F</b>	AM Conditions: <b>Cloudy</b>	PM Conditions: <b>Cloudy</b>	High Tide: <b>11:41 AM – 3.0'</b>
Low Temp (°F): <b>75 °F</b>	Wind: <b>16 to 18 mph</b>	Wind: <b>13 to 17 mph</b>	Low Tide: <b>6:15 AM – 1.6'</b>
Canal Worked In: <b>N/A</b>	Stations Worked Between:	<b>N/A</b>	

**General**

#1 – Prime Contractor – Quality Enterprises:

- Contractor performed maintenance activities during work hours today. Contractor cleared overgrown vegetation at the staging area at 1300 Curlew Avenue and serviced equipment.
- Contractor has a barge, an excavator, one hopper, a fuel cube, a push boat staged overnight at station 13+50 in Canal A-A and a support boat at station 6+00 in Canal A-A while working on this canal. Contractor also has one hopper staged in Canal CC-CC between stations 1+00 and 2+00. In addition, the contractor has a long reach excavator, Epiroc grinder, Conex box, a fuel cube, and a water tank on trailer staged on the property located at 1300 Curlew Avenue, Naples, FL 34102. A GPS base station is also set up at this location during project work hours today.

<b>Contractor(s) and Personnel</b>										
#	Name	Type	#	Hrs.	Type	#	Hrs.	Type	#	Hrs.
1	Prime: <b>Quality Enterprises</b>	PM	0	0	Field Supervisor	0	0	Foreman	0	0
		Skilled Laborer	1	8	Unskilled Laborer	1	8	Safety Director	0	0

<b>Equipment</b>					
Cont/ Sub #	Equipment ID	Description	# Pieces	# Used	Total Hours Used
1	N/A	Barge	1	0	0
1	CAT 323	Excavator - Barge	1	0	0
1	CAT 326	Excavator – Long Reach	1	1	3
1	FL6223TB	Push Boat	1	0	0
1	FL2474PP	Support Boat	1	0	0
1	N/A	Hopper	2	0	0

<b>Visitors</b>			
Name	Company	Hours at Job Site	
		From:	To:

Inspector Name and Position	Hours at Job Site/Office		Total Hours
Mackenzie Hudson, EIT – CEI	From: 8:00 AM / 4:30 PM	To: 4:00 PM / 5:00 PM	8.0 hours

E 90 SE 120 150 180 S 210 SW

☉ 156°SE (T) ☉ 26°8'15"N, 81°47'16"W ±9ft ▲ 13ft



Long reach excavator clearing overgrown vegetation at the staging area.

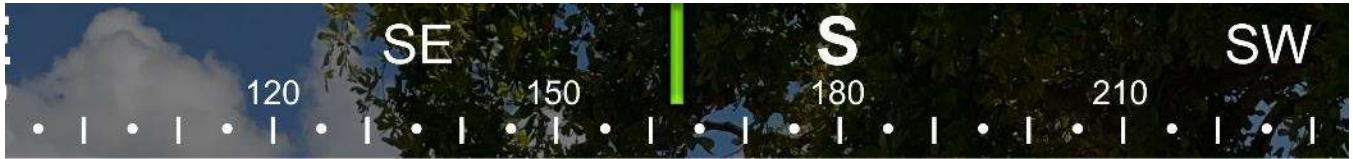


☉ 172°S (T) ● 26°8'14"N, 81°47'16"W ±9ft ▲ 23ft



20 Jun 2024, 09:07:25

Long reach excavator clearing overgrown vegetation at the staging area.



☀ 163°S (T) ☉ 26°8'14"N, 81°47'16"W ±9ft ▲ 9ft



20 Jun 2024, 14:57:50

Contractor servicing the long reach excavator.





**DAILY REPORT OF CONSTRUCTION**  
 21-036 EAST NAPLES BAY  
 DREDGING AND ROCK REMOVAL PROJECT



Date: <b>6/21/2024</b>			
Inspector: <b>Mackenzie Hudson</b>	Stantec PIN: <b>2028113191</b>		Accidents <input type="checkbox"/> Yes <input checked="" type="checkbox"/> No
Day of Week: <b>Friday</b>	Contract Day: <b>271</b>	Week: <b>39</b>	Accident Report #: <b>N/A</b>
High Temp (°F): <b>90 °F</b>	AM Conditions: <b>Cloudy</b>	PM Conditions: <b>Cloudy</b>	High Tide: <b>11:41 AM – 3.0'</b>
Low Temp (°F): <b>75 °F</b>	Wind: <b>16 to 18 mph</b>	Wind: <b>13 to 17 mph</b>	Low Tide: <b>6:15 AM – 1.6'</b>
Canal Worked In: <b>N/A</b>	Stations Worked Between:	<b>N/A</b>	

**General**

#1 – Prime Contractor – Quality Enterprises:

- Contractor waited for QE survey crew to check the depths of Canal A-A.
- Contractor has a barge, an excavator, one hopper, a fuel cube, a support boat, and a push boat staged overnight at station 4+00 in Canal Main B1. Contractor also has one hopper staged in Canal CC-CC between stations 1+00 and 2+00. In addition, the contractor has a long reach excavator, Epiroc grinder, Conex box, a fuel cube, and a water tank on trailer staged on the property located at 1300 Curlew Avenue, Naples, FL 34102. A GPS base station is also set up at this location during project work hours today.

<b>Contractor(s) and Personnel</b>										
#	Name	Type	#	Hrs.	Type	#	Hrs.	Type	#	Hrs.
1	Prime: <b>Quality Enterprises</b>	PM	0	0	Field Supervisor	0	0	Foreman	0	0
		Skilled Laborer	1	8	Unskilled Laborer	1	8	Safety Director	0	0

<b>Equipment</b>					
Cont/ Sub #	Equipment ID	Description	# Pieces	# Used	Total Hours Used
1	N/A	Barge	1	0	0
1	CAT 323	Excavator - Barge	1	0	0
1	CAT 326	Excavator – Long Reach	1	0	0
1	FL6223TB	Push Boat	1	0	0
1	FL2474PP	Support Boat	1	0	0
1	N/A	Hopper	2	0	0

<b>Visitors</b>			
Name	Company	Hours at Job Site	
		From:	To:

Inspector Name and Position	Hours at Job Site/Office		Total Hours
Mackenzie Hudson, EIT – CEI	From: 8:00 AM / 11:30 AM	To: 11:00 AM / 5:00 PM	8.0 hours

S 180 SW 210 240 W 270 NV 300  
☀ 247°SW (T) ☉ 26°7'24"N, 81°46'57"W ±39ft ▲ 9ft



Contractor waiting on survey crew.



☉ 146°SE (T) ● 26°7'25"N, 81°46'57"W ±177ft ▲ 582ft



21 Jun 2024, 10:05:34

Contractor waiting on survey crew.